

Ceylon Government Gazette

Published by Authority.

No. 6,081—FRIDAY, OCTOBER 27, 1905.

PART I.—General: Minutes, Proclamations, Appointments, and General Government Notifications.
PART II.—Legal and Judicial.

PART III.—Provincial Administration.
PART IV.—Land Settlement.
PART V.—Mercantile, Marine, Municipal, Local, &c.

Separate paging is given to each Part in order that it may be filed separately.

Part IV.—Land Settlement.

	PAGE		PAGE
Final Orders	1313	Preliminary Notices	1342

FINAL ORDERS.

Order under Section 4, Sub-section (1), of "The Waste Lands Ordinances of 1897, 1899, 1900, and 1903;" admitting Lands to be Private Property.

In the matter of the lands commonly called or known as Kaluwagahahena, Amuhena, Kaluwalegawadeniya, &c., situate in the village of Andadola in the Hinidum pattu of the Galle District, in the Southern Province, and of "The Waste Lands Ordinances of 1897, 1899, 1900, and 1903."

WHEREAS in pursuance of section 1 of the said Ordinances it was duly notified on the 17th day of June, One thousand Nine hundred and Four, that if no claim to the lands commonly called or known as Kaluwagahahena, Amuhena, Kaluwalegawadeniya, &c., situate in the village of Andadola in the Hinidum pattu of the Galle District, in the Southern Province, containing in extent 295 acres 2 roods and 4 perches, and shown as lots 5a and 33 in preliminary plan No. 114 and in the annexed certified tracing therefrom, was made to the Special Officer appointed under section 28 of the said Ordinances within the period of three months from the date specified in such notice, such lands would be deemed the property of the Crown and dealt with on account of the Crown (*vide* Notice No. 1,903):

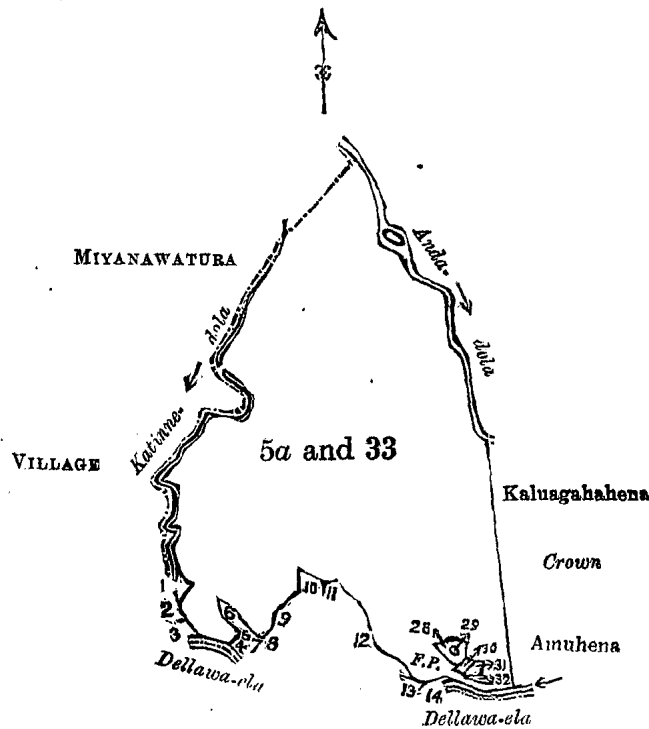
And whereas (1) Dellakkadaliyanage Abayagunawardana Don Andrayas of Dellawa, (2) Dellakkadaliyanage Abayagunawardana Don Arnolis, Registrar of Births and Deaths of Dellawa, (3) Dellakkadaliyanage Abayagunawardana Abaran of Dellawa, (4) Dellakkadaliyanage Don Davit, late Police Officer, (5) Dellakkadaliyanage Don Dionis, (6) Dellakkadaliyanage Don Siman, (7) Dellakkadaliyanage Amarawikrama Don Arnolis, (8) Dellakkadaliyanage Amarawikrama Don Davit, (9) Dellakkadaliyanage Amarawikrama Don William, (10) Opiris Wijewanta, Vidane Arachchi of Dellawa, (11) Dellakkadaliyanage Nendris, (12) Dellakkadaliyanage Johannes de Silva, both of Neluwa, (13) Don James Lokuranamuka, Police Officer of Dellawa, (14) Dellakkadaliyanage Don Hendrick Jayatilaka of Andadolagama, (15) Dellakkadaliyanage Don Nikulas Jayatilaka, late Vidane Arachchi of Dellawa, (16) Dellakkadaliyanage Don Andris of Pallegama, (17) Don Davit Wijesekara Appuhami of Uduwaka Pallegama, made claim thereto, and I, John George Fraser, Special Officer appointed under section 28 of the said Ordinances, made due inquiry into such claim; I, with the consent of His Excellency the Governor, do hereby admit the claim of the said claimants to the said lands, as more fully described herein below, under section 4, sub-section (1), of the said Ordinances.

Description of the Lands referred to.

The following lots situated in the village of Andadola in the Hinidum pattu of the Galle District, in the Southern Province, as described in the annexed certified tracing :—

Lot.	Preliminary plan 114.		Extent.	
		Name of Land.	A.	R. P.
5a	..	Kaluwagahahena, Amuhena, &c.	294	0 26
33	..	Kaluwalegawadeniya	1	1 18
			295	2 4

and bounded as follows : on the north by the village limit of Miyanaawatura, the Andadola ; on the east by the Andadola, Kaluwagahahena belonging to Crown, Amuhena belonging to Crown ; on the south by the Dellawa-ela, a footpath, Hokantotaokanda claimed by D. A. Abeygunawardana and others, Galwaledeniya



- | | |
|------------------------|--------------------------|
| 1 Udaowitakumbura | 8 Kumburugodellekoratawa |
| 2 Udaowitawela | 9 Amunekumbura |
| 3 Udaowitawatta | 10 Amuneaswedduma |
| 4 Budugelangewatta | 11 Indureaswedduma |
| 5 Balimadupelessewatta | 12 Karandeniya |
| 6 Ediragekumbura | 13 Galwaledeniya |
| 7 Godellekumbura | 14 Hokantotaokanda |

Scale of 32 Chains to an Inch.

Situation : Andadola village in Hinidum pattu.

Lot.	Preliminary plan 114.		Extent.	
		Name of Land.	A.	R. P.
5a	..	Kaluwagahahena, Amuhena, &c.	294	0 26
33	..	Kaluwalegawadeniya	1	1 18
			295	2 4
<i>Lots excluded</i>				
28	..	Kaluwaokandekumbura	1	2 39
29	..	Kaluwaokandakumburemedagodella	0	0 18
30	..	Kaluwagahaokandewatta	0	1 31
31	..	Kaluwalagawakumbura	0	1 32
32	..	Kaluwalalangawatta	0	2 3
			3	1 3

Sheets O₃₇₋₄₅⁹, O₃₈₋₄₆⁹, O₅₃₋₆₁⁹ & O₅₄₋₆₂⁹

Surveyor-General's Office,
Colombo, July 8, 1905.

J. B. M. RIDOUT,
for Surveyor-General.

claimed by D. A. Abeygunawardana and others, Karandeniya claimed by D. L. Don Nicholas de Silva Jayatilaka and others, Indureaswedduma claimed by D. L. Don Hendrick and others, Amuneaswedduma claimed by D. L. Don Hendrick and others, Amunekumbura claimed by D. L. Don Hendrick and others, Kumburugodellekoratuwa claimed by Don Nicholas de Silva Jayatilaka and others, Godellekumbura claimed

by Don Nicholas de Silva Jayatilaka and others, Ediragekumbura claimed by Don Nicholas de Silva Jayatilaka and others, Balimadupelessewatta claimed by Don Nicholas de Silva Jayatilaka and others, Budugelangawatta claimed by Don Nicholas de Silva Jayatilaka and others, the Dellawa-ela ; on the west by Udaowitawatta claimed by Don Andris Jayatilaka and others, Udaowitawela claimed by Don Nicholas de Silva Jayatilaka and others, Udaowitakumbura claimed by N. Hendo and others, the village limit of Miyanawatura.

NOTE.—The following lots lying within the above boundaries are excluded from this order, and their aggregate acreage of 3 acres 1 rood and 3 perches is not included in the acreage of 295 acres 2 roods and 4 perches given above :—

Preliminary plan 114.			Extent.		
Lot.	Name of Land.		A.	R.	P.
28	..	Kaluwaokandakumbura	1	2	39
29	..	Kaluwaokandakumburemedagodella	0	0	18
30	..	Kaluwagahaokandawatta	0	1	31
31	..	Kaluwalagawakumbura	0	1	32
32/	..	Kaluwalalangawatta	0	2	3
			3	1	3

J. G. FRASER,
Special Officer.

July 19, 1905.
Galle S. O. 109

Order under Section 2 of "The Waste Lands Ordinances of 1897, 1899, 1900, and 1903," declaring Lands to be Crown Property.

In the matter of the lands commonly called or known as (reservation along Badulla-oya), Nugagolle-mukalana, Lindagawayaya, Kongahamadaland (reservation along Lower Badulla road), situate in the village of Maliyadda in the Wiyaluwa korale of the Wiyaluwa division, in the Province of Uva, and of "The Waste Lands Ordinances of 1897, 1899, 1900, and 1903."

THE notice required by section 1 of "The Waste Lands Ordinances of 1897, 1899, 1900, and 1903," having been duly published in manner prescribed by that section in respect of the above-named lands (*vide* Notice No. 2,183), and no claim having been made to the said lands or to any interest therein within the period of three months from the date specified in the said notice, I, John George Fraser, Special Officer appointed under section 28 of the said Ordinances, under and by virtue of the powers vested in me in that behalf by section 2 of the said Ordinances, do hereby on this 21st day of August, 1905, order and declare that the said lands, as more fully described herein below, situate in the village of Maliyadda in the Wiyaluwa korale of the Wiyaluwa division, in the Province of Uva, and shown as lots 8,611½, 8,612¼, 8,613, 8,614, 8,610½c, 8,613½ in preliminary plan No. 2,780 and in the annexed certified tracings therefrom, and containing in extent 442 acres and 20 perches, are the property of the Crown.

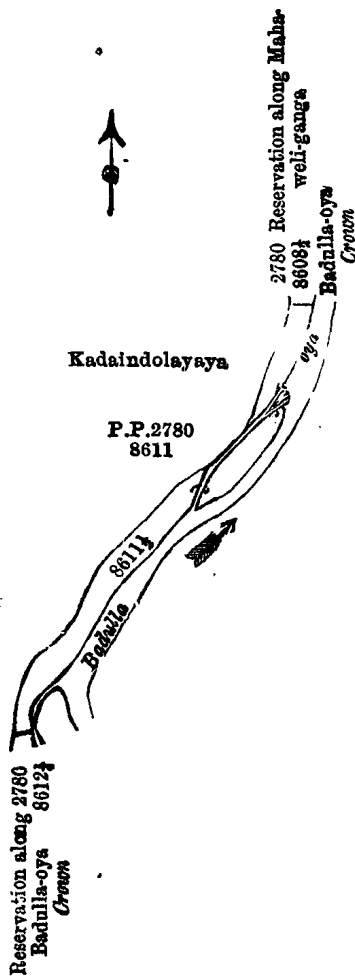
Description of the Lands referred to.

The following lots situated in the village of Maliyadda in the Wiyaluwa korale of the Wiyaluwa division, in the Province of Uva, as described in the annexed certified tracings :—

I. Preliminary plan 2,780.			Extent.		
Lot.	Name of Land.		A.	R.	P.
8611½	..	(Reservation along Badulla-oya)	9	2	16

and bounded as follows : on the north by the Crown reservation along Mahaweli-ganga and Badulla-oya (P.P. 2,780/8,608½) ; on the east by the Badulla-oya ; on the south by the Crown reservation along Badulla-oya (P.P. 2,780/8,612¼) ; on the west by Kadaindolayaya belonging to Crown and claimed by Borogolle Navaratna Mudiyanseilage Kiribanda and others (P.P. 2,780/8,611).

[For Tracing see page 1316.]



Scale of 16 Chains to an Inch

Situation : Maliyadda village in Wiyaluwa pattu.

Preliminary plan 2,780.

Lot.	Name of Land.	Extent. A. R. P.
8611 1/2	(Reservation along Badulla-oya)	9 2 16

Surveyor-General's Office,
Colombo, April 19, 1905.

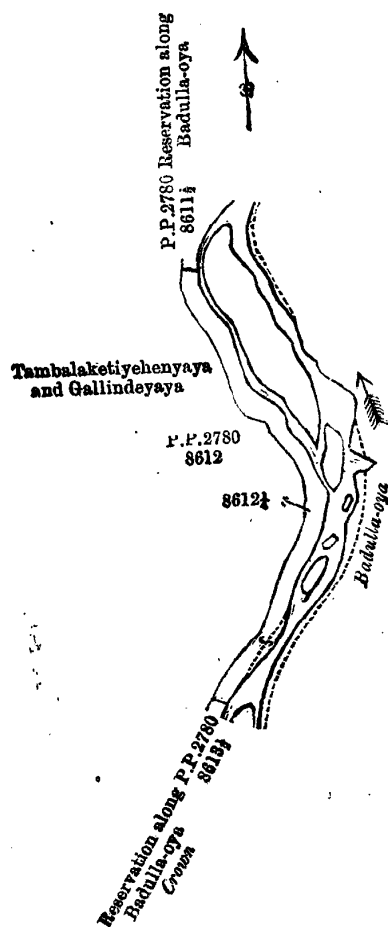
J. B. M. RIDOUT,
for Surveyor-General.

II.

Preliminary plan 2,780.

Lot.	Name of Land.	Extent. A. R. P.
8612 1/2	(Reservation along Badulla-oya)	9 0 10

and bounded as follows : on the north by the Crown reservation along Badulla-oya (P.P. 2,780/8,611 1/2); on the east by the Badulla-oya; on the south by the Crown reservation along Badulla-oya (P.P. 2,780/8,613 1/2); on the west by Tambalaketiyehenyaya and Gallindeyaya claimed by Borogolle Navaratna Mudiyansele Kiri-banda and others (P.P. 2,780/8,612).



Scale of 16 Chains to an Inch.

Situation : Maliyadda village in Wiyaluwa pattu.

Preliminary plan 2,780.

Lot.	Name of Land.	Extent. A. R. P.
8612 1/2	(Reservation along Badulla-oya)	9 0 10

Surveyor-General's Office,
Colombo, April 19, 1905.

J. B. M. RIMOUR,
for Surveyor-General.

III.

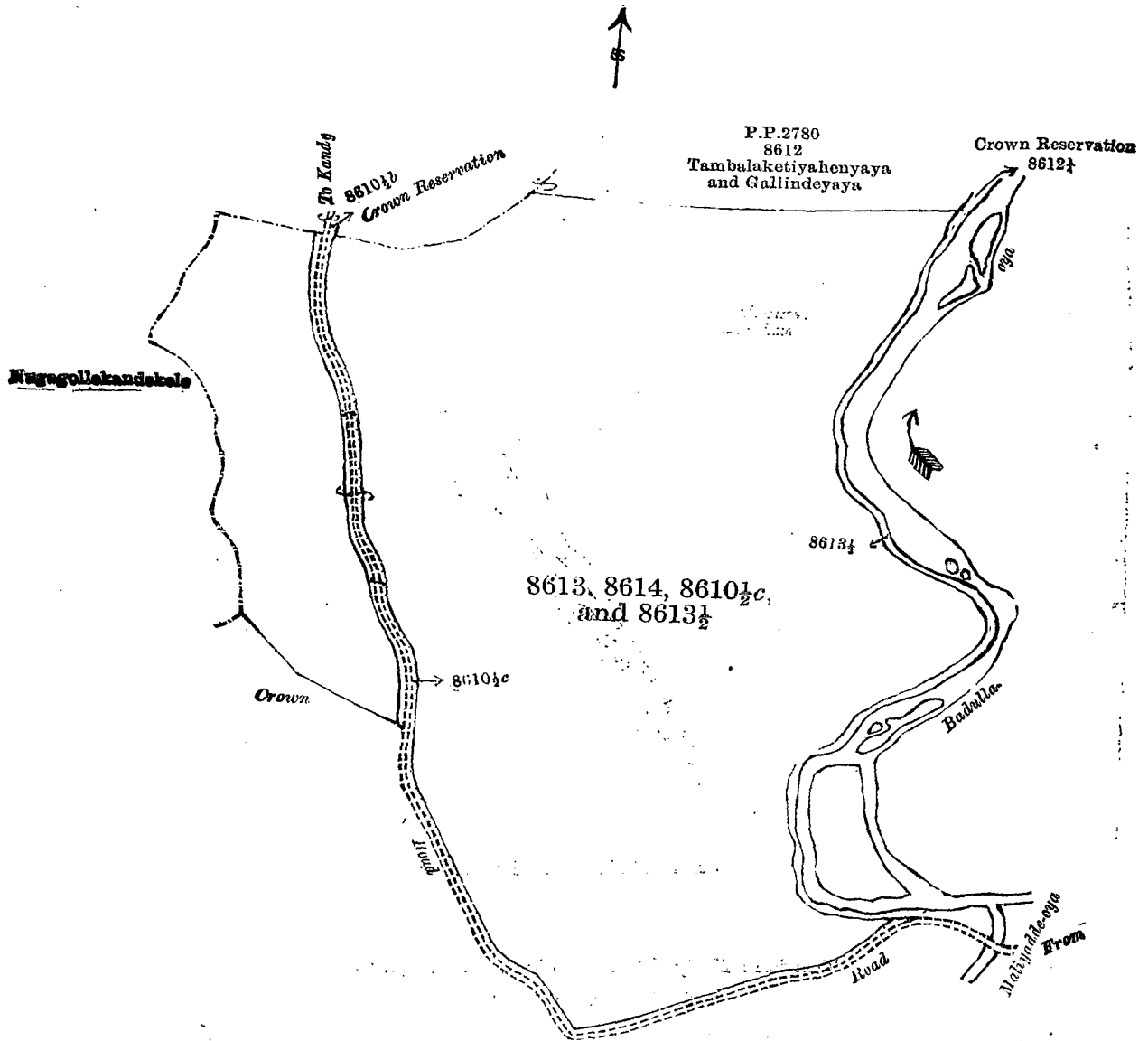
Preliminary plan 2,780.

Lot.	Name of Land.	Extent. A. R. P.
8613	Nugagollemukalana and Lindagawayaya	186 2 0
8614	Kongahamadalanda	200 0 0
8610 1/2 c	(Reservation along Lower Badulla road)	14 0 10
8613 1/2	(Reservation along Badulla-oya)	22 3 24
		423 1 34

and bounded as follows : on the north by Nugagollakandekele belonging to Crown, a Crown reservation (lot 8,610 1/2 b), Tambalaketiyahenyaya and Gallindeyaya claimed by Borogolle Nawaratna Mudiyansele Kiri-banda and others (P.P. 2,780/8,612); a Crown reservation (lot 8,612 1/2); on the east by the Badulla-oya, the Maliyadde-oya; on the south by the road from Badulla to Kandy; on the west by the road from Badulla to Kandy, Nugagollekandekele belonging to Crown.

August 21, 1905.

J. G. FRASER,
Special Officer.



Scale of 16 Chains to an Inch.

Situation : Maliyadda village in Wiyaluwa pattu.

Preliminary plan 2,780.

Lot.	Name of Land.	Extent.		
		A.	R.	P.
8613	Nugagollemukalana and Lindagawayaya	186	2	0
8614	Kongahamadalanda	200	0	0
8610 1/2 c	(Reservation along Lower Badulla road)	14	0	10
8613 1/2	(Reservation along Badulla-oya)	22	3	24
		423	1	34

Surveyor-General's Office,
Colombo, March 27, 1905.
Uva S. O. 713

J. B. M. RIDOUT,
for Surveyor-General.

Order under Section 2 of "The Waste Lands Ordinances of 1897, 1899, 1900, and 1903," declaring Lands to be Crown Property.

In the matter of the lands commonly called or known as Mahakelemukalana, Mahakele, Narangasellekele, &c., situate in the village of Kiwulegedara in the Wiyaluwa korale of the Wiyaluwa division, in the Province of Uva, and of "The Waste Lands Ordinances of 1897, 1899, 1900, and 1903."

THE notice required by section 1 of "The Waste Lands Ordinances of 1897, 1899, 1900, and 1903," having been duly published in manner prescribed by that section in respect of the above-named lands (*vide* Notice No. 2,181), and no claim having been made to the said lands or to any interest therein within the period of three months from the date specified in the said notice, I, John George Fraser, Special Officer appointed under section 28 of the said Ordinances, under and by virtue of the powers vested in me in that behalf by section 2 of the said Ordinances, do hereby on this 21st day of August, 1905, order and declare that the said lands, as more fully described herein below, situate in the village of Kiwulegedara in the Wiyaluwa korale of the Wiyaluwa division, in the Province of Uva, and shown as lots 8,604, 8,605, 8,606, 8,606 $\frac{1}{2}$, 8,607, 8,608, 8,608 $\frac{1}{2}$, 8,609, 8,610, 8,610 $\frac{1}{2}$, 8,608 $\frac{1}{4}$, 8,608 $\frac{3}{4}$, 8,610 $\frac{1}{4}a$, and 8,610 $\frac{1}{4}b$ in preliminary plan No. 2,780 and in the annexed certified tracings therefrom, and containing in extent 1,472 acres 1 rood and 2 perches, are the property of the Crown.

Description of the Lands referred to.

The following lots situated in the village of Kiwulegedara in the Wiyaluwa korale of the Wiyaluwa division, in the Province of Uva, as described in the annexed certified tracings:—

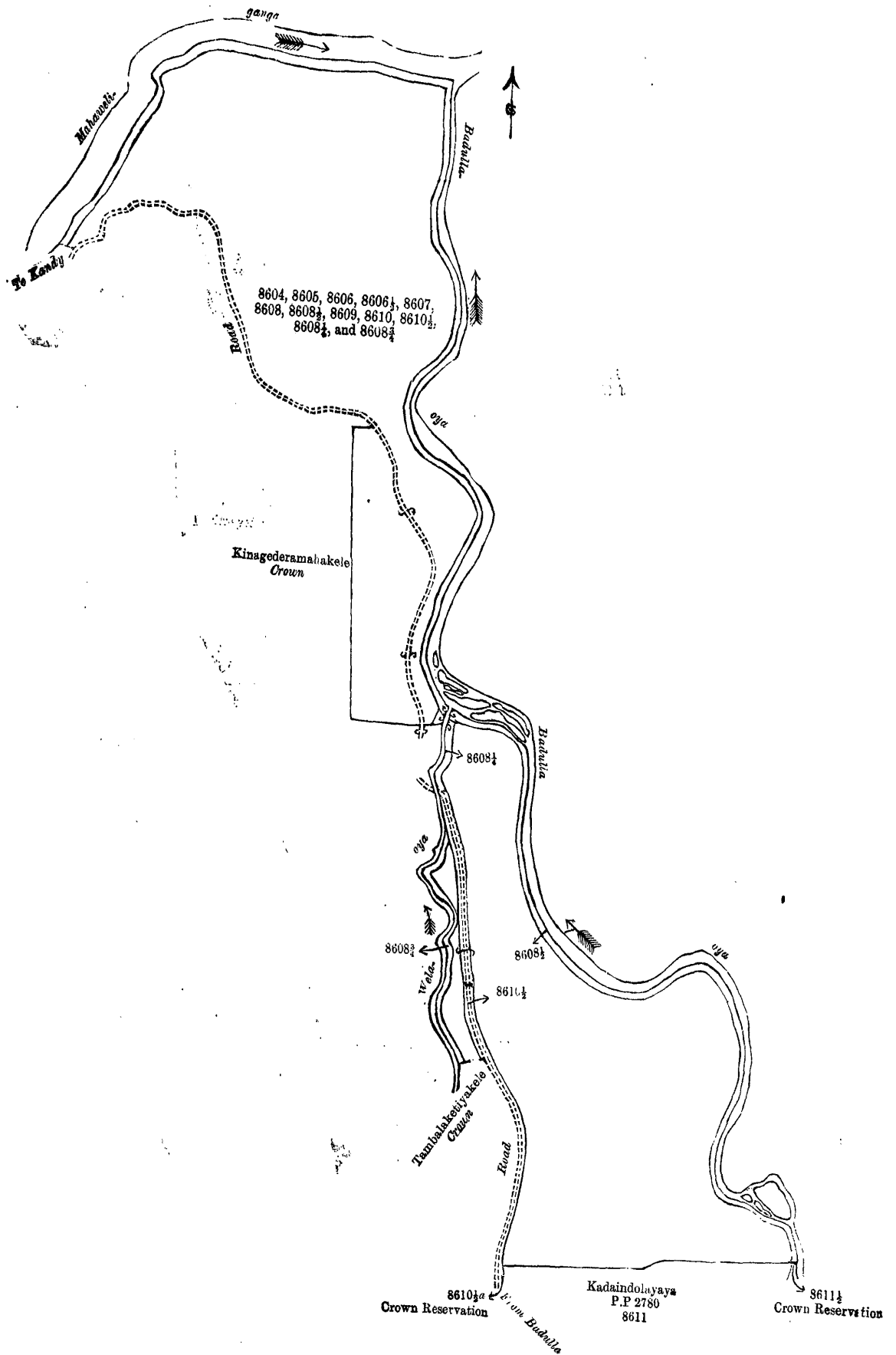
I.

Preliminary plan 2,780:

Lot.	Name of Land.	Extent.		
		A.	R.	P.
8604	Mahakelemukalana	209	0	0
8605	Mahakele	154	0	0
8606	Do.	182	1	0
8606 $\frac{1}{2}$	(Road reservation)	24	1	28
8607	Narangasellekele	159	2	32
8608	Kimbulawelagodamukalana	174	0	0
8608 $\frac{1}{2}$	(Reservation along Mahaweli-ganga and Badulla-oya)	107	1	26
8609	Kendaketiamukalana	189	2	0
8610	Pussekanda	231	0	0
8610 $\frac{1}{2}$	(Road reservation)	14	3	10
8608 $\frac{1}{4}$	Reservation	4	2	16
8608 $\frac{3}{4}$	Do.	15	0	0
		1,465	2	32

and bounded as follows: on the north by the Mahaweli-ganga; on the east by the Badulla-oya; on the south by a Crown reservation (lot 8,611 $\frac{1}{2}$), Kadaindolayaya claimed by Boragolle Navaratna Mudiyansele Kiri-banda and others (P.P. 2,780/8,611), a Crown reservation (lot 8,610 $\frac{1}{4}a$); on the west by the road from Badulla to Kandy, Tambalaketiyakele belonging to Crown, the Wela-oya, Kinagedaramahakele belonging to Crown, the road from Badulla to Kandy.

[For Tracing see page 1320.]



Tenement List.

Situation : Kiwulegedara village in Wiyaluwa pattu.
Preliminary plan 2,780.

Lot.	Name of Land.			Extent.		
				A.	R.	P.
8604	Mahakelemukalana	209	0	0
8605	Mahakele	154	0	0
8606	Do.	182	1	0
8606½	(Road reservation)	24	1	28
8607	Narangasellekele	159	2	32
8608	Kimbulawelagodamukalana	174	0	0
8608½	(Reservation along Mahaweli-ganga and Badulla-oya)	107	1	26
8609	Kendaketiamukalana	189	2	0
8610	Pussekanda	231	0	0
8610½	(Road reservation)	14	3	10
8608¼	Reservation	4	2	16
8608¾	Do.	15	0	0
				1,455	2	32

Surveyor-General's Office,
Colombo, March 27, 1905.

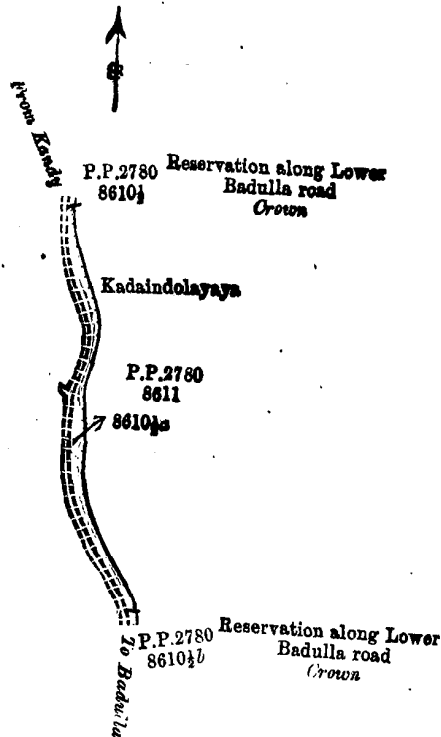
J. B. M. RIDOUT,
for Surveyor-General

II.

Preliminary plan 2,780.

Lot.	Name of Land.	Extent.		
		A.	R.	P.
8610½a	(Reservation along Lower Badulla road)	2	3	30

and bounded as follows: on the north by the Crown reservation along Lower Badulla road (P.P. 2,780/8,610½); on the east by Kadaindolayaya belonging to Crown and claimed by Boragolle Navaratna Mudiyanseleage Kiri-



Scale of 16 Chains to an Inch.

Situation : Kiwulegedara village in Wiyaluwa pattu.
Preliminary plan 2,780.

Lot.	Name of Land.	Extent.		
		A.	R.	P.
8610½a	(Reservation along Lower Badulla road)	2	3	30

Surveyor-General's Office,
Colombo, April 19, 1905.

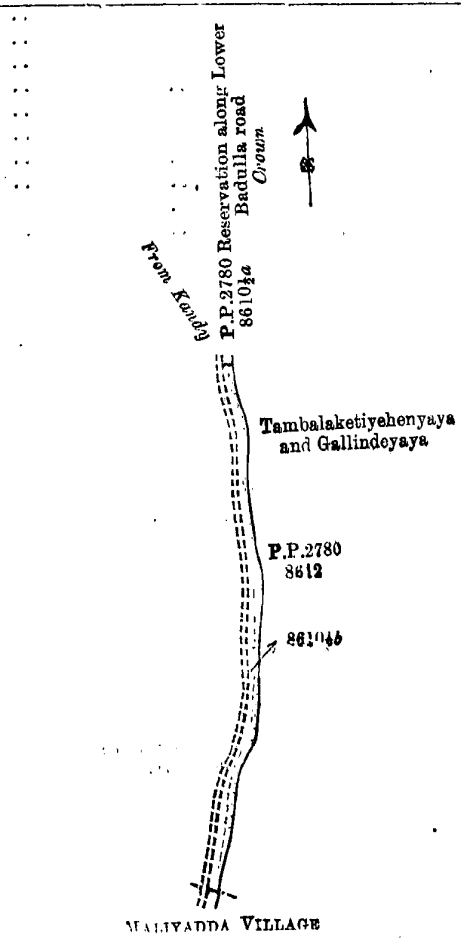
J. B. M. RIDOUT,
for Surveyor-General.

banda and others (P.P. 2,780/8,611); on the south by the Crown reservation along Lower Badulla road (P. P. 2,780/8,610½b); on the west by the road from Kandy to Badulla.

III.
Preliminary plan 2,780.

Lot.	Name of Land.	Extent. A. R. P.
8610½b	(Reservation along Lower Badulla road)	3 2 20

and bounded as follows : on the north by the Crown reservation along Lower Badulla road (P.P. 2,780/8,610½a); on the east by Tambalaketiyehenyaya and Gallindeyaya (P.P. 2,780/8,612) claimed by Boragolle Navaratna



Scale of 16 Chains to an Inch.
Situation : Kiwulegedara village in Wiyaluwa pattu.
Preliminary plan 2,780.

Lot.	Name of Land.	Extent. A. R. P.
8610½b	(Reservation along Lower Badulla road)	3 2 20

Surveyor-General's Office,
Colombo, April 19, 1905.

J. B. M. RIDOUT,
for Surveyor-General.

Mudiyanselage Kiribanda and others ; on the south by the village limit of Maliyadda ; on the west by the road from Kandy to Badulla.

August 21, 1905.
Uva S. O. 714

J. G. FRASER,
Special Officer.

Order under Section 2 of "The Waste Lands Ordinances of 1897, 1899, 1900, and 1903," declaring Land to be Crown Property.

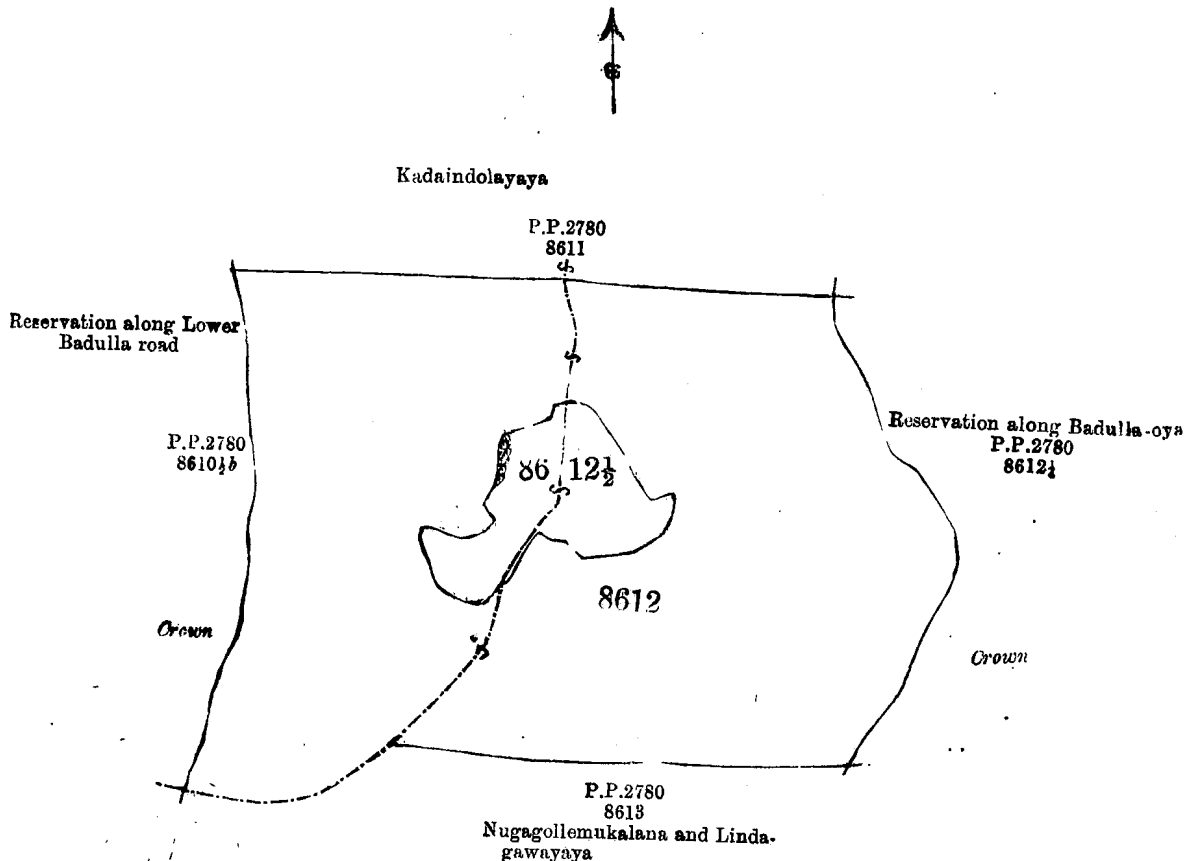
In the matter of the land commonly called or known as Tambalaketiyehenyaya and Gallindeyaya, situate in the villages of Kiwulegedara and Maliyadda in the Wiyaluwa korale of the Wiyaluwa division, in the Province of Uva, and of "The Waste Lands Ordinances of 1897, 1899, 1900, and 1903."

THE notice required by section 1 of "The Waste Lands Ordinances of 1897, 1899, 1900, and 1903," having been duly published in manner prescribed by that section in respect of the above-named land (vide Notice No. 2,184), and no claim having been made to the said land or to any interest therein within the period of three months from the date specified in the said notice, I, John George Fraser, Special Officer appointed under section 28 of the said Ordinances, under and by virtue of the powers vested in me in that behalf by

section 2 of the said Ordinances, do hereby on this 21st day of August, 1905, order and declare that the said and, as more fully described herein below, situate in the village of Kiwulegedera and Maliyadda in the Wiyaluwa korale of the Wiyaluwa division, in the Province of Uva, and shown as lot 8,612 in preliminary plan No. 2,780 and in the annexed certified tracing therefrom, and containing in extent 208 acres 2 roods and 20 perches, is the property of the Crown.

Description of the Land referred to.

The land commonly called or known as Tambalaketiyehenyaya and Gallindeyaya, situated in the villages of Kiwulegedera and Maliyadda of the Wiyaluwa korale of the Wiyaluwa division, in the Province of Uva, containing in extent 208 acres 2 roods and 20 perches, shown as lot 8,612 in preliminary plan No. 2,780 and in the annexed certified tracing therefrom, and bounded as follows: on the north by Kadaindolayaya belonging to Crown and claimed by Borogolle Navaratne Mudiyansele Kiribanda and others (P.P. 2,780/8,611); on the east



Scale of 16 Chains to an Inch.

Situation: Kiwulegedera and Maliyadda villages in Wiyaluwa pattu.
Preliminary plan 2,780.

Lot.	Name of Land.	Extent. A. R. P.
8612	Tambalaketiyehenyaya and Gallindeyaya	208 2 20
<i>Lot excluded.</i>		
8612 1/2	Stripurepatana	16 1 20

Surveyor-General's Office,
Colombo, April 19, 1905.

J. B. M. RIDOUT,
for Surveyor-General.

by the Crown reservation along Badulla-oya (P.P. 2,780/8,612 1/2); on the south by Nugagollemukalana and Lindagawayaya claimed by Borogolle Nawaratna Mudiyansele Kiribanda and others (P.P. 2,780/8,613); on the west by the Crown reservation along Lower Badulla road (P.P. 2,780/8,610 1/2 b.)

NOTE.—The following lot lying within the above boundaries is excluded from this order, and its acreage of 16 acres 1 rood and 20 perches is not included in the acreage of 208 acres 2 roods and 20 perches given above:—

Lot.	Name of Land.	Extent. A. R. P.
8612 1/2	Stripurepatana	16 1 20

August 21, 1905.
Uva S. O. 715

J. G. FRASER,
Special Officer.

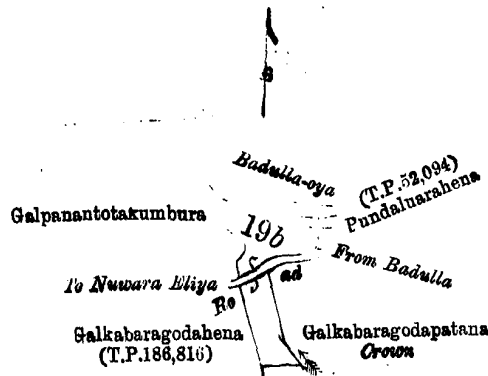
Order under Section 2 of "The Waste Lands Ordinances of 1897, 1899, 1900, and 1903," declaring Land to be Crown Property.

In the matter of the land commonly called or known as Galpanantotakumburehena *alias* Bokkearawewatta, situate in the village of Haliellegama in the Bogoda korale of the Yatikinda division, in the Province of Uva, and of "The Waste Lands Ordinances of 1897, 1899, 1900, and 1903."

THE notice required by section 1 of "The Waste Lands Ordinances of 1897, 1899, 1900, and 1903," having been duly published in manner prescribed by that section in respect of the above-named land (*vide* Notice No. 2,180), and no claim having been made to the said land or to any interest therein within the period of three months from the date specified in the said notice, I, John George Fraser, Special Officer appointed under section 28 of the said Ordinances, under and by virtue of the powers vested in me in that behalf by section 2 of the said Ordinances, do hereby on this 21st day of August, 1905, order and declare that the said land, as more fully described herein below, situate in the village of Haliellegama in the Bogoda korale of the Yatikinda division, in the Province of Uva, and shown as lot 19b in preliminary plan No. 20 and in the annexed certified tracing therefrom, and containing in extent 1 acre and 26 perches, is the property of the Crown.

Description of the Land referred to.

The land commonly called or known as Galpanantotakumburehena *alias* Bokkearawewatta, situated in the village of Haliellegama in the Bogoda korale of the Yatikinda division, in the Province of Uva, containing in extent 1 acre and 26 perches, and shown as lot 19b in preliminary plan No. 20 and in the annexed certified



Scale of 8 Chains to an Inch.

Situation: Haliellegama village in Bogoda korale.

Preliminary plan 20.

Lot.	Name of Land	Extent. A. R. P.
9b	Galpanantotakumburehena <i>alias</i> Bokkearawewatta	1 0 26

Surveyor-General's Office,
Colombo, April 19, 1904.

J. B. M. RIDOUT,
for Surveyor-General.

tracing therefrom, and bounded as follows: on the north by the Badulla-oya; on the east by Pundalarahena belonging to Mahadu Mohammadu, son of Kalialawudeen (T. P. 52,094), the road from Badulla to Nuwara Eliya, Galkabaragodapatana belonging to Crown; on the south by Galkabaragodapatana belonging to Crown; on the west by Galkabaragodahena belonging to Wijesinge Charles Appu (T. P. 186,816), Galpanantotakumbura claimed by Badala Arawe Kiriwante.

August 21, 1905.

Uva S. O. 716

J. G. FRASER,
Special Officer.

Order under Section 4, Sub-section (1), of "The Waste Lands Ordinances of 1897, 1899, 1900, and 1903," admitting Land to be Private Property.

In the matter of the land commonly called or known as Brahmanawatta, situate in the village of Kontahela in the Mahapalata korale of the Udukinda division, in the Province of Uva, and of "The Waste Lands Ordinances of 1897, 1899, 1900, and 1903."

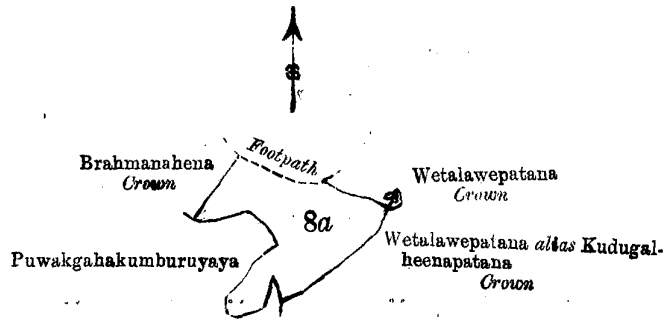
WHEREAS in pursuance of section 1 of the said Ordinances it was duly notified on the 12th day of June, One thousand Nine hundred and Three, that if no claim to the land commonly called or known as Brahmanawatta, situate in the village of Kontahela in the Mahapalata korale of the Udukinda division, in the Province of Uva, containing in extent 2 acres 3 roods and 5 perches, and shown as lot 8a in preliminary plan No. 76 and in the annexed certified tracing therefrom, was made to the Special Officer appointed under section 28 of the said Ordinances within the period of three months from the date specified in such notice, such land would be deemed the property of the Crown and dealt with on account of the Crown (*vide* Notice No. 1,553):

And whereas (1) Konnegedara Kawrala, (2) Mulatakumburagedara Appuhami, (3) Puwakgaha-arawegedara Punchi Kira, (4) Wattedagedara Punchi Hatha, (5) Galwadagedara Ukkuhami, (6) Udu-ulpotegedara Huduhami, (7) Udu-ulpotegedara Ganeti, (8) Konnara Mudiyansele Mudiyanse, all of Kontahela,

made claim thereto, and I, John George Fraser, Special Officer appointed under section 28 of the said Ordinances, made due inquiry into such claim; and whereas the said 1st, 2nd, 4th, 5th, 6th, 7th, and 8th claimants have withdrawn their claims to the said land, I, with the consent of His Excellency the Governor, do hereby admit the claim of the said 3rd claimant Puwakgaha-arawegeedara Punchi Kira to the said land, as more fully described herein below, under section 4, sub-section (1), of the said Ordinances.

Description of the Land referred to.

The land commonly called or known as Brahmanawatta, situate in the village of Kontahela in the Mahapalata korale of the Udukinda division, in the Province of Uva, containing in extent 2 acres 3 roods and 5 perches, and shown as lot 8a in preliminary plan No. 76 and in the annexed certified tracing therefrom, and bounded as



Scale of 8 Chains to an Inch.

Situation: Kontahela village in Mahapalata korale of Badulla District.

Preliminary plan 76.

Lot.	Name of Land.	Extent.		
		A.	R.	P.
8a	Brahmanawatta	2	3	5

Field sheet M₃₄¹²—42

Surveyor-General's Office,
Colombo, August 3, 1905.

J. B. M. RIDOUT,
for Surveyor-General.

follows: on the north by a footpath, Wetalawepatana belonging to Crown; on the east by Wetalawepatana alias Kudugalheenapatana belonging to Crown; on the south by Puwakgahakumburuyaya claimed by P. B. Alawatugoda Ratemahatmaya and others; on the west by Brahmanahena belonging to Crown.

J. G. FRASER,
Special Officer.

August 18, 1905.

Uva S. O. 717

Order under Section 4, Sub-section (1), of "The Waste Lands Ordinances of 1897, 1899, 1900, and 1903," admitting Land to be Private Property.

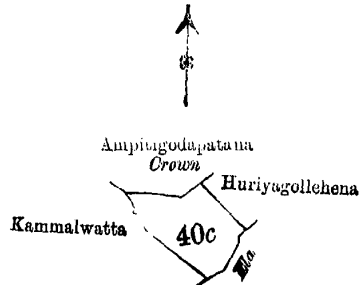
In the matter of the land commonly called or known as Huriyagollehena, situate in the village of Mirahawatta in the Dambawinipalata korale of the Udukinda division, in the Province of Uva, and of "The Waste Lands Ordinances of 1887, 1899, 1900, and 1903."

WHEREAS in pursuance of section 1 of the said Ordinances it was duly notified on the 4th day of September One thousand Nine hundred and Three, that if no claim to the land commonly called or known as Huriyagollehena, situate in the village of Mirahawatta in the Dambawinipalata korale of the Udukinda division, in the Province of Uva, containing in extent 1 acre 1 rood and 5 perches, and shown as lot 40c in preliminary plan No. 63 and in the annexed certified tracing therefrom, was made to the Special Officer appointed under section 28 of the said Ordinances within the period of three months from the date specified in such notice, such land would be deemed the property of the Crown and dealt with on account of the Crown (*vide* Notice No. 1,734):

And whereas (1) Dambawinne Kumarihami of Mirahawatta, (2) Mirahawatte Rajapaksa Wahala Mudiyanselage Heen Banda of Godagedara Walsuwa in Badulla, and (3) Medagedara Siyathu of Mirahawatta made claim thereto, and I, John George Fraser, Special Officer appointed under section 28 of the said Ordinances, made due inquiry into such claim; and whereas the said 2nd and 3rd claimants have withdrawn their claims to the said land, I, with the consent of His Excellency the Governor, do hereby admit the claim of the said 1st claimant Dambawinne Kumarihami of Mirahawatta to the said land, as more fully described herein below, under section 4, sub-section (1), of the said Ordinances.

Description of the Land referred to.

The land commonly called or known as Huriyagollehena, situate in the village of Mirahawatta in the Dambawinipalata korale of the Udukinda division, in the Province of Uva, containing in extent 1 acre 1 rood and 5 perches, and shown as lot 40c in preliminary plan No. 63 and in the annexed certified tracing therefrom, and bounded as follows: on the north by Ampitigodapatana belonging to Crown, Huriyagollehena belonging to



Scale of 8 Chains to an Inch.

Situation: Mirahawatta village in Dambawinipalata korale of Badulla District.

Preliminary plan 63.

Lot.	Name of Land.	Extent.
40c	Huriyagollehena	1 1 5

Field sheet M 12
34-42

Surveyor-General's Office,
Colombo, August 3, 1905.

J. B. M. RIDOUT,
for Surveyor-General.

Medagedara Siyathu; on the east by Huriyagollehena belonging to Medagedara Siyathu, an ela; on the south by an ela, Kammalwatta claimed by Udahakammale Ranhami and others; and on the west by Kammalwatta claimed by Udahakammale Ranhami and others.

J. G. FRASER,
Special Officer.

August 19, 1905.

Uva S. O. 718

Order under Section 4, Sub-section (1), of "The Waste Lands Ordinances of 1897, 1899, 1900, and 1903," admitting Land to be Private Property.

In the matter of the land commonly called or known as Ambagasdowehena *alias* Birawatta, situate in the village of Pidakumbura in the Dambawinipalata korale of the Udukinda division, in the Province of Uva, and of "The Waste Lands Ordinances of 1897, 1899, 1900, and 1903."

WHEREAS in pursuance of section 1 of the said Ordinances it was duly notified on the 11th day of September, One thousand Nine hundred and Three, that if no claim to the land commonly called or known as Ambagasdowehena *alias* Birawatta, situate in the village of Pidakumbura in the Dambawinipalata korale of the Udukinda division, in the Province of Uva, containing in extent 1 acre and 6 perches, and shown as lot 17a in preliminary plan No. 71 and in the annexed certified tracing therefrom, was made to the Special Officer appointed under section 28 of the said Ordinances within the period of three months from the date specified in such notice, such land would be deemed the property of the Crown and dealt with on account of the Crown (*vide* Notice No. 1,746):

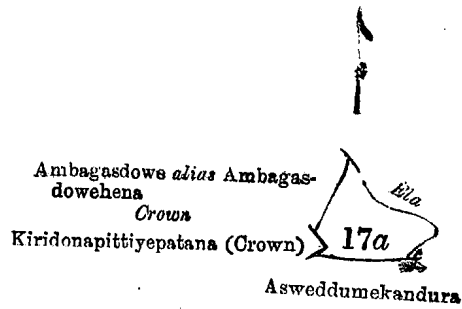
And whereas Pida-arawegedara Garu of Pidakumbura made claim thereto, and I, John George Fraser, Special Officer appointed under section 28 of the said Ordinances, made due inquiry into such claim, I do hereby admit the claim of the said claimant to the said land, as more fully described herein below, under section 4, sub-section (1), of the said Ordinances.

Description of the Land referred to.

The land commonly called or known as Ambagasdowehena *alias* Birawatta, situated in the village of Pidakumbura in the Dambawinipalata korale of the Udukinda division, in the Province of Uva, containing in extent 1 acre and 6 perches, shown as lot 17a in preliminary plan No. 71 and in the annexed certified tracing therefrom, and bounded as follows: on the north by an ela; on the east by an ela; on the south by the Aswed-dumekandura; and on the west by Kiridonapattiyepatana belonging to the Crown, Ambagasdowehena *alias* Ambagasdowehena belonging to the Crown.

J. G. FRASER,
Special Officer.

September 1, 1905.



Scale of 8 Chains to an Inch.

Situation : Pidakumbura village in Dambawinipalata korale of Badulla District.
Preliminary plan 71.

Lot.	Name of Land.	Extent. A. R. P.
17a ..	Ambagasdowehena <i>alias</i> Birawatta ..	1 0 6

Surveyor-General's Office,
Colombo, August 5, 1905.

Field sheet M 12
33—41

J. B. M. RIDOUT,
for Surveyor-General.

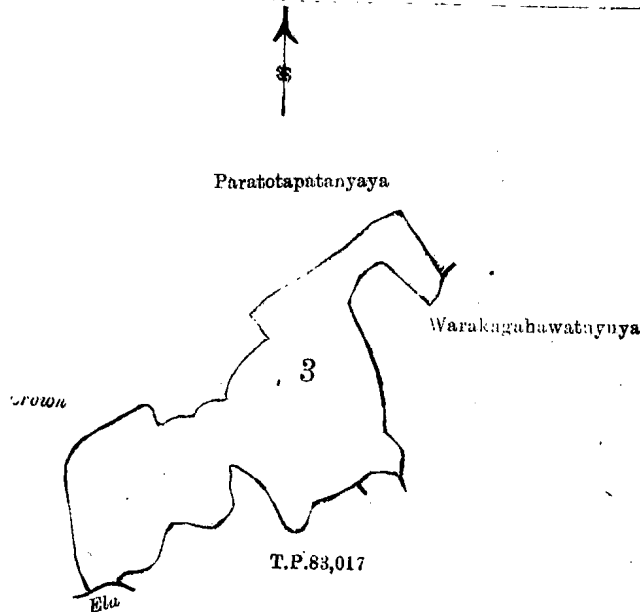
Uva S. O. 719

Badulla District Court, Case No. 1,966.

Reference under Section 5 of "The Waste Lands Ordinances of 1897, 1899, 1900, and 1903."

In the matter of the land commonly called or known as Paratotahenyaya, situate in the village of Paretota in the Dehiwinipalata korale of the Udukinda division, in the Province of Uva, and of "The Waste Lands Ordinances of 1897, 1899, 1900, and 1903."

THE notice required by section 1 of the said Ordinances having been duly given on the Twenty-first day of August, 1903, and published in the *Government Gazette* of the 21st day of August, 1903, in respect of the land, as more fully described herein below, viz., the land commonly called or known as Paratotahenyaya, situate in the village of Paretota in the Dehiwinipalata korale of the Udukinda division, in the Province of Uva, containing in extent 9 acres and 2 roods, shown as lot 3 in preliminary plan No. 49 and in the annexed certified tracing therefrom, and bounded as follows: on the north by Paretotapatanyaya belonging to Crown; on the east by Warakagahawattuyaya claimed by Ulugala Vihare; on the south by Paretotawelyaya claimed by ditto, Paretotawelyaya (T. P. 83,017), an ela; on the west by Paretotapatanyaya belonging to Crown (*vide* Notice No. 1,677); and a claim having been made thereto by Sumanatissa Unnanse of Ulugala Vihare, who is a



Scale of 8 Chains to an Inch.

Situation : Paretota village in Dehiwinipalata korale.
Preliminary plan 49.

Lot.	Name of Land.	Extent. A. R. P.
3 ..	Paratotahenyaya ..	9 2 0

Surveyor-General's Office,
Colombo, June 22, 1903.

Sheet M 12
1—9

P. D. WARREN,
Assistant Surveyor-General.

minor, and Gamagedara Punchirala of Ulugala having been duly appointed by the District Judge, Badulla, as curator and guardian over the estate and person of the said minor Sumanatissa Unnanse, and due inquiry having been made by me, John George Fraser, Special Officer appointed under section 28 of the said Ordinances into the said claim; and whereas I do not admit the claim of the said Sumanatissa Unnanse of Ulugala, and have failed to enter into any agreement with the said Gamagedara Punchirala, curator and guardian over the estate and person, of the said minor Sumanatissa Unnanse of Ulugala in respect thereof such claim is therefore referred by me, under the powers vested in me by sections 5 and 6 of the said Ordinances, to the District Judge of Badulla. The valuation of the above land is Rs. 95.

April 17, 1905.

J. G. FRASER,
Special Officer.

Decree.

In the District Court of Badulla.

Sumanatissa Unnanse of Ulugala Vihare in Ulugala..... Plaintiff.

Class I., No. 1,966.

Vs.

The Government Agent of the Province of Uva on behalf of the Crown..... Defendant.

This action coming on for final disposal before A. C. Allnutt, Esq., District Judge of Badulla, on the 12th day of August, 1905, in the presence of the plaintiff in person and of Mr. B. L. Potger on the part of the defendant, and the plaintiff having admitted the claim of the Crown: It is ordered and declared that the land commonly called or known as Paratotahenyaya, situate in the village of Paretota in the Dehiwinipalata korale of the Udukinda division, in the Province of Uva, containing in extent 9 acres and 2 roods, shown as lot 3 in the preliminary plan No. 49 and bounded as follows: on the north by Paretotapatanyaya belonging to Crown; on the east by Warakagahawatuyaya claimed by Ulugala Vihare; on the south by Paretotawelyaya claimed by Ulugala Vihare, Paretotawelyaya (T.P. 81,017), an ela; on the west by Paretotapatanyaya belonging to Crown, is the property of the Crown.

And it is ordered that the said plaintiff do pay to the said defendant his costs of this action.

The 12th day of August, 1905.

A. C. ALLNUTT,
District Judge.

True copy:

JNO. DHARMAKIRTI,
Secretary.

Uva S. O. 720

**Order under Section 4, Sub-section (1), of "The Waste Lands Ordinances of 1897, 1899, 1900, and 1903,"
declaring Land to be Crown Property.**

In the matter of the land commonly called or known as Ettalagodapatana, situate in the village of Kontahela in the Mahapalata korale of the Udukinda division, in the Province of Uva, and of "The Waste Lands Ordinances of 1897, 1899, 1900, and 1903."

WHEREAS in pursuance of section 1 of the said Ordinances it was duly notified on the 12th day of June, One thousand Nine hundred and Three, that if no claim to the land commonly called or known as Ettalagodapatana, situate in the village of Kontahela in the Mahapalata korale of the Udukinda division, in the Province of Uva, containing in extent 2 roods and 25 perches, and shown as lot 33 in preliminary plan No. 76 and in the annexed certified tracing therefrom, was made to the Special Officer appointed under section 28 of the said Ordinances within the period of three months from the date specified in such notice, such land would be deemed the property of the Crown and dealt with on account of the Crown (*vide* Notice No. 1,553):

And whereas Uduthuregehara Disanayaka Mudiyansele Mutu Menika of Elttalapitiya made claim thereto; and whereas the said claimant has withdrawn her claim to the said land, I, John George Fraser, Special Officer appointed under section 28 of the said Ordinances, under and by virtue of the powers vested in me in that behalf by section 4 of the said Ordinances, do hereby on this 18th day of August, 1905, order and declare, under section 4, sub-section (1), of the said Ordinances, that the said land, as more fully described herein below, is the property of the Crown.

Description of the Land referred to.

The land commonly called or known as Ettalagodapatana, situate in the village of Kontahela in the Mahapalata korale of the Udukinda division, in the Province of Uva, containing in extent 2 roods and 25 perches, and shown as lot 33 in preliminary plan No. 76 and in the annexed certified tracing therefrom, and bounded as follows: on the north by Ettalagodapatana belonging to Crown, a footpath; on the east by Kudairawatta belonging to Uduturedara Disanayaka Mudiyansele Mutu Menika, the village limit of Elttalapitiya; on the south and west by an irrigation ela.

J. G. FRASER,
Special Officer.

August 18, 1905.

[For Tracing see page 1329.]



Scale of 8 Chains to an Inch.

Situation : Kontahela village in Mahapalata korale of Badulla District.

Preliminary plan 76.

Lot.	Name of Land.	Extent. A. R. P.
33	Ettalagodapatana	0 2 25

Field sheet M₃₅¹²—43Surveyor-General's Office,
Colombo, August 3, 1905.

Uva S. O. 721

J. B. M. RIDOUT,
for Surveyor-General.

Order under Section 4, Sub-section (1), of "The Waste Lands Ordinances of 1897, 1899, 1900, and 1903," declaring Land to be Crown Property.

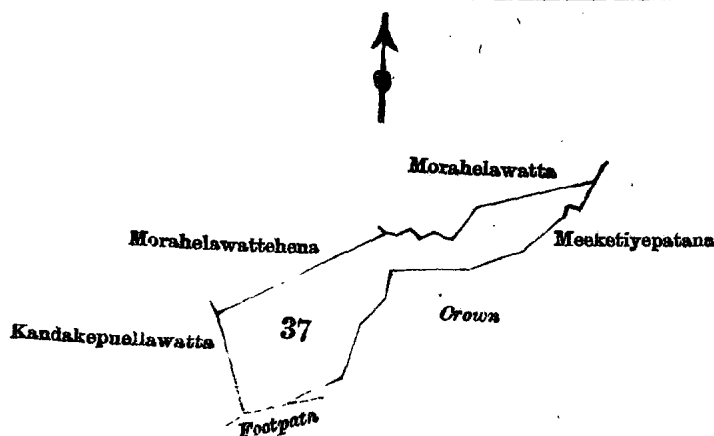
In the matter of the land commonly called or known as Morahelawattegodapatana, situate in the village of Mirahawatta in the Dambawinipalata korale of the Udukinda division, in the Province of Uva, and of "The Waste Lands Ordinances of 1897, 1899, 1900, and 1903."

WHEREAS in pursuance of section 1 of the said Ordinances it was duly notified on the 4th day of September, One thousand Nine hundred and Three, that if no claim to the land commonly called or known as Morahelawattegodapatana, situate in the village of Mirahawatta in the Dambawinipalata korale of the Udukinda division, in the Province of Uva, containing in extent 3 acres 3 roods and 36 perches, and shown as lot 37 in preliminary plan No. 63 and in the annexed certified tracing therefrom, was made to the Special Officer appointed under section 28 of the said Ordinances within the period of three months from the date specified in such notice, such land would be deemed the property of the Crown and dealt with on account of the Crown (*vide* Notice No. 1,733):

And whereas Medaulpota Punchirala of Mirahawatta made claim thereto; and whereas the said claimant has withdrawn his claim to the said land, I, John George Fraser, Special Officer appointed under section 28 of the said Ordinances, under and by virtue of the powers vested in me in that behalf by section 4 of the said Ordinances, do hereby on this 19th day of August, 1905, order and declare, under section 4, sub-section (1), of the said Ordinances, that the said land, as more fully described herein below, is the property of the Crown.

Description of the Land referred to.

The land commonly called or known as Morahelawattegodapatana, situate in the village of Mirahawatta in the Dambawinipalata korale of the Udukinda division, in the Province of Uva, containing in extent 3 acres 3 roods and 36 perches, and shown as lot 37 in preliminary plan No. 63 and in the annexed certified tracing there-



Scale of 8 Chains to an Inch.

Situation : Mirahawatta village in Dambawinipalata korale of Badulla District.
Preliminary plan 63.

Lot.	Name of Land.	Extent. A. R. P.
37	Morahelawattegodapatana	3 3 36

Field sheet M 12
34—42

Surveyor-General's Office,
Colombo, August 3, 1905.

J. B. M. RIDOUT,
for Surveyor-General.

from, and bounded as follows : on the north by Morahelawattahena belonging to Medaulpota Punchirala, Morahelawatta claimed by Mirahawatte Gunaratna Bandara ; on the east by Meeketiyeapatana belonging to Crown ; on the south by Meeketiyeapatana belonging to Crown, a footpath ; on the west by Kandakepuellawatta claimed by Pallegedara Heenappu and others.

J. G. FRASER,
Special Officer.

August 19, 1905.

Uva S. O. 722

Order under Section 4, Sub-section (1), of " The Waste Lands Ordinances of 1897, 1899, 1900, and 1903," admitting Land to be Private Property.

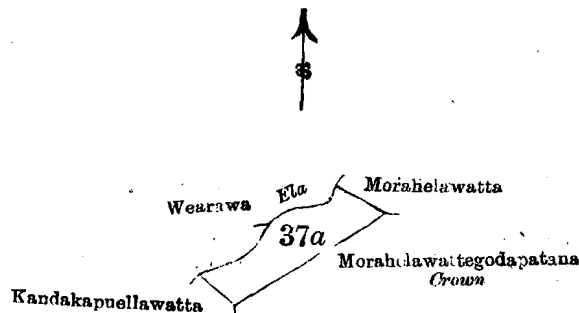
In the matter of the land commonly called or known as Morahelawattahena, situate in the village of Mirahawatta in the Dambawinipalata korale of the Udukinda division, in the Province of Uva, and of " The Waste Lands Ordinances of 1897, 1899, 1900, and 1903."

WHEREAS in pursuance of section 1 of the said Ordinances it was duly notified on the Fourth day of September, One thousand Nine hundred and Three, that if no claim to the land commonly called or known as Morahelawattahena, situate in the village of Mirahawatta in the Dambawinipalata korale of the Udukinda division, in the Province of Uva, containing in extent 1 acre 1 rood and 35 perches, and shown as lot 37a in preliminary No. 63 and in the annexed certified tracing therefrom, was made to the Special Officer appointed under section 28 of the said Ordinances within the period of three months from the date specified in such notice such land would be deemed the property of the Crown and dealt with on account of the Crown (*vide* Notice No. 1,733) :

And whereas Medaulpota Punchirala of Mirahawatta made claim thereto, and I, John George Fraser, Special Officer appointed under section 28 of the said Ordinances, made due inquiry into such claim, I do hereby admit the claim of the said claimant to the said land, as more fully described herein below, under section 4, sub-section (1), of the said Ordinances.

Description of Land referred to.

The land commonly called or known as Morahelawattahena, situate in the village of Mirahawatta in the Dambawinipalata korale of the Udukinda division, in the Province of Uva, containing in extent 1 acre 1 rood and 35 perches, and shown as lot 37a in preliminary plan No. 63 and in the annexed certified tracing



Scale of 8 Chains to an Inch.

Situation : Mirahawatta village in Dambawinipalata korale of the Badulla District.
Preliminary plan 63.

Lot.	Name of Land.	Extent. A. R. P.
37a	Morahelawattahena	1 1 35

Surveyor-General's Office,
Colombo, August 3, 1905.

Field sheet M 12
34—42

J. B. M. RIDOUT,
for Surveyor-General.

therefrom, and bounded as follows : on the north by an ela, Morahelawatta claimed by Mirahawatte Gunaratna Bandara ; on the east and south by Morahelawattegodapatana belonging to Crown ; on the west by Kandakepuellawatta claimed by Pallegedara Heenappu and others, Wearawa claimed by Dambawinne Kumarihami and others.

J. G. FRASER,
Special Officer.

August 19, 1905.

Uva S. O. 723

**Order under Section 4, Sub-section (1), of "The Waste Lands Ordinances of 1897, 1899, 1900, and 1903,"
declaring Land to be Crown Property.**

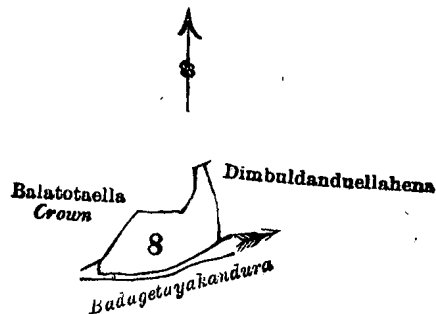
In the matter of the land commonly called or known as Dimbulduellahena, situate in the village of Mirahawatta in the Dambawinipalata korale of the Udukinda division, in the Province of Uva, and of "The Waste Lands Ordinances of 1897, 1899, 1900, and 1903.

WHEREAS in pursuance of section 1 of the said Ordinances it was duly notified on the 4th day of September, One thousand Nine hundred and Three, that if no claim to the land commonly called or known as Dimbulduellahena, situate in the village of Mirahawatta in the Dambawinipalata korale in the Udukinda division, in the Province of Uva, containing in extent 3 roods and 38 perches, and shown as lot 8 in preliminary plan No. 63 and in the annexed certified tracing therefrom, was made to the Special Officer appointed under section 28 of the said Ordinances within the period of three months from the date specified in such notice, such land would be deemed the property of the Crown and dealt with on account of the Crown (*vide* Notice No. 1,720):

And whereas Dambawinne Kumarihami of Mirahawatta made claim thereto; and whereas the said claimant has withdrawn her claim to the said land, I, John George Fraser, Special Officer appointed under section 28 of the said Ordinances, under and by virtue of the powers vested in me in that behalf by section 4 of the said Ordinances, do hereby on this 19th day of August, 1905, order and declare, under section 4, sub-section (1), of the said Ordinances, that the said land, as more fully described herein below, is the property of the Crown.

Description of the Land referred to.

The land commonly called or known as Dimbulduellahena, situate in the village of Mirahawatta in the Dambawinipalata korale of the Udukinda division, in the Province of Uva, containing in extent 3 roods and 38 perches, and shown as lot 8 in preliminary plan No. 63 and in the annexed certified tracing therefrom,



Scale of 8 Chains to an Inch.

Situation: Mirahawatta village in Dambawinnipalata korale of Badulla District.
Preliminary plan 63.

Lot.	Name of Land.	Extent.	
		A.	R. P.
8	Dimbulduellahena	0	3 38
	Field sheet M 12 18—26		

Surveyor-General's Office,
Colombo, August 3, 1905.

J. B. M. RIDOUT,
for Surveyor-General.

and bounded as follows: on the north by Balatotaella belonging to Crown; on the east by Dimbulduellahena belonging to Mirahawatte Dambawinne Kumarihami; on the south by the Badagetayakandura; and on the west by Balatotaella belonging to Crown.

August 19, 1905.
Uva S. O. 724

J. G. FRASER,
Special Officer.

**Order under Section 4, Sub-section (1), of "The Waste Lands Ordinances of 1897, 1899, 1900, and 1903,"
declaring Land to be Crown Property.**

In the matter of the land commonly called or known as Dawataellehena, situate in the village of Dawatagama in the Dehiwinipalata korale of the Udukinda division, in the Province of Uva, and of "The Waste Lands Ordinances of 1897, 1899, 1900, and 1903."

WHEREAS in pursuance of section 1 of the said Ordinances it was duly notified on the 11th day of September, One thousand Nine hundred and Three, that if no claim to the land commonly called or known as Dawataellehena, situate in the village of Dawatagama in the Dehiwinipalata korale of the Udukinda division, in the Province of Uva, containing in extent 2 acres 3 roods and 35 perches, and shown as lot 10 in preliminary plan No. 43 and in the annexed certified tracing therefrom, was made to the Special Officer appointed under section 28 of the said Ordinances within the period of three months from the date specified in such notice, such land would be deemed the property of the Crown and dealt with on account of the Crown (*vide* Notice No. 1,744):

And whereas (1) Kodikaragedara Medduma of Dawatagama and (2) Ganegedara Siatu of Ulugala made claim thereto ; and whereas the said claimants have withdrawn their claims to the said land, I, John George Fraser, Special Officer appointed under section 28 of the said Ordinances, under and by virtue of the powers vested in me in that behalf by section 4 of the said Ordinances, do hereby on this Second day of September 1905, order and declare, under section 4, sub-section (1), of the said Ordinances, that the said land, as more fully described herein below, is the property of the Crown.

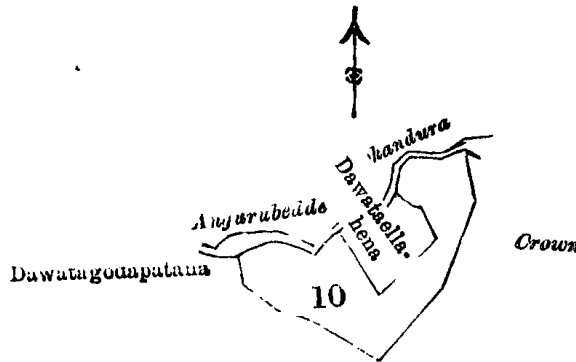
Description of the Land referred to.

The following lot situated in the village of Dawatagama in the Dehiwinipalata korale of the Udukinda division, in the Province of Uva, as described in the annexed certified tracing :—

Preliminary plan 43.

Lot.	Name of Land.	Extent.	
		A.	R. P.
10	Dawataellehena	2	3 35

and bounded as follows : on the north by the Angurubeddekandura, Dawataellehena belonging to Kodikara-



Scale of 8 Chains to an Inch.

Situation : Dawatagama village in Dehiwinipalata korale of Badulla District.

Preliminary plan 43.

Lot.	Name of Land.	Extent.	
		A.	R. P.
10	Dawataellehena	2	3 35

Field sheet M₂¹²-10

Surveyor-General's Office,
Colombo, August 21, 1905.

J. B. M. RIDOUT,
for Surveyor-General.

gedara Medduma, the Angurubeddekandura ; on the east, south, and west by Dawatagodapatana belonging to the Crown.

J. G. FRASER,
Special Officer.

September 2, 1905.

Uva S. O. 725

Order under Section 4, Sub-section (1), of "The Waste Lands Ordinances of 1897, 1899, 1900, and 1903," admitting Land to be Private Property.

In the matter of the land commonly called or known as Dawataellehena, situate in the village of Dawatagama in the Dehiwinipalata korale of the Udukinda division, in the Province of Uva, and of "The Waste Lands Ordinances of 1897, 1899, 1900, and 1903."

WHEREAS in pursuance of section 1 of the said Ordinances it was duly notified on the Eleventh day of September, One thousand Nine hundred and Three, that if no claim to the land commonly called or known as Dawataellehena, situate in the village of Dawatagama in the Dehiwinipalata korale of the Udukinda division, in the Province of Uva, containing in extent 3 roods and 5 perches, and shown as lot 10a in preliminary plan No. 43 and in the annexed certified tracing therefrom, was made to the Special Officer appointed under section 28 of the said Ordinances within the period of three months from the date specified in such notice, such land would be deemed the property of the Crown and dealt with on account of the Crown (*vide* Notice No. 1,744):

And whereas (1) Kodikaragedera Medduma of Dawatagama and (2) Ganegedera Siatu of Ulugala made claim thereto, and I, John George Fraser, Special Officer appointed under section 28 of the said Ordinances, made due inquiry into such claim ; and whereas the said second claimant has withdrawn his claim to the said land, I, with the consent of His Excellency the Governor, do hereby admit the claim of the said 1st claimant Kodikaragedera Medduma to the said land, as more fully described herein below, under section 4, sub-section (1), of the said Ordinances.

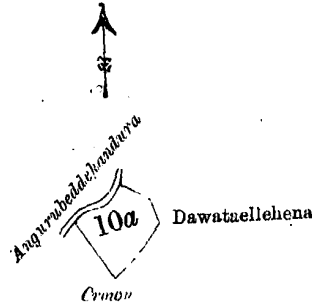
Description of the Land referred to.

The following lot situated in the village of Dawatagama in the Dehiwinipalata korale of the Udukinda division, in the Province of Uva, as described in the annexed certified tracing:—

Preliminary plan 43.

Lot.	Name of Land.	Extent.	
		A.	R. P.
10a	Dawataellehena	0	3 5

and bounded as follows: on the north by the Angurubeddekandura; on the east, south, and west by Dawata-



Scale of 8 Chains to an Inch.

Situation: Dawatagama village in Dehiwinipalata korale of Badulla District.

Preliminary plan 43.

Lot.	Name of Land.	Extent.	
		A.	R. P.
10a	Dawataellehena	0	3 5

Field sheet M ¹²/₂₋₁₀

Surveyor-General's Office,
Colombo, August 21, 1905.

J. B. M. RIDOUT,
for Surveyor-General.

ellehena belonging to the Crown.

September 2, 1905.
Uva S. O. 726

J. G. FRASER,
Special Officer.

Order under Section 4, Sub-section (1), of "The Waste Lands Ordinances of 1897, 1899, 1900, and 1903," admitting Lands to be Private Property.

In the matter of the lands commonly called or known as Beddearawekele and Uhanearawekele, situate in the village of Metipimbiya in the Mahapalata korale of the Udukinda division, in the Province of Uva, and of "The Waste Lands Ordinances of 1897, 1899, 1900, and 1903."

WHEREAS in pursuance of section 1 of the said Ordinances it was duly notified on the 27th day of January, One thousand Nine hundred and Five, that if no claim to the lands commonly called or known as Beddearawekele and Uhanearawekele, situate in the village of Metipimbiya in the Mahapalata korale of the Udukinda division, in the Province of Uva, containing in extent 9 acres 1 rood and 31 perches, and shown as lots 74 and 80 in preliminary plan No. 116 and in the annexed certified tracings therefrom, was made to the Special Officer appointed under section 28 of the said Ordinances within the period of three months from the date specified in such notice, such lands would be deemed the property of the Crown and dealt with on account of the Crown (*vide* Notice No. 2,130):

And whereas (1) Dangomuwe Wijesinha Banda, Ratemahatmaya of Udukinda, (2) Dambawinne Tikiri Kumarihamy, both of Dambawinna, made claim thereto, and I, John George Fraser, Special Officer appointed under section 28 of the said Ordinances, made due inquiry into such claim; I, with the consent of His Excellency the Governor, do hereby admit the claim of the said claimants to the said lands, as more fully described herein below, under section 4, sub-section (1), of the said Ordinances.

Description of the Lands referred to.

The following lots situated in the village of Metipimbiya in the Mahapalata korale of the Udukinda division, in the Province of Uva, as described in the annexed certified tracings:—

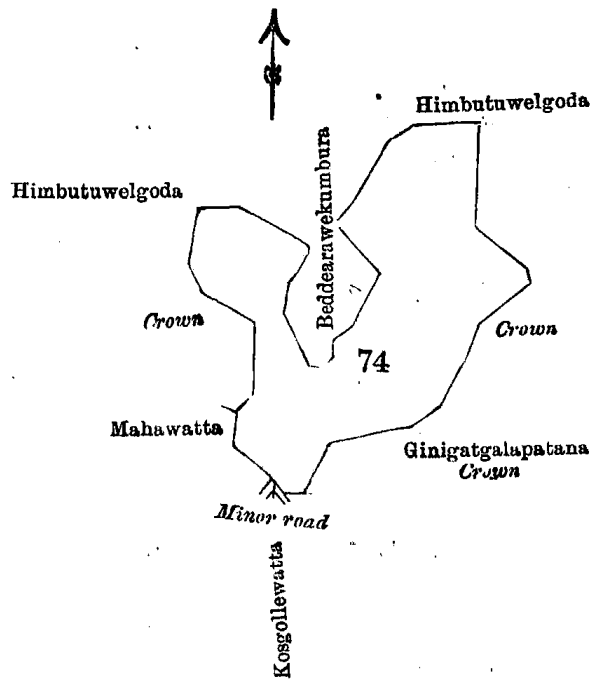
Preliminary plan 116.

I.

Lot.	Name of Land.	Extent.	
		A.	R. P.
74	Beddearawekele	9	0 29

and bounded as follows: on the north by Himbutuwelgoda belonging to the Crown, Beddearawekumbura claimed by Kataragam Dewale, Himbutuwelgoda belonging to the Crown; on the east by Himbutuwelgoda belonging to the Crown, Ginigathalapatana belonging to the Crown; on the south by Ginigathalapatana

belonging to the Crown, Kosgollewatta claimed by K. Vidane and others, a minor road ; and on the west by



Scale of 8 Chains to an Inch.

Situation : Metipimbiya village in Mahapalata (Uva) korale.

Preliminary plan 116.

Lot.	Name of Land.	Extent. A. R. P.
74	Beddearawekele	9 0 29

Surveyor-General's Office,
Colombo, July 25, 1905.

Sheet M ¹² 35-43

J. B. M. RIDOUT,
for Surveyor-General.

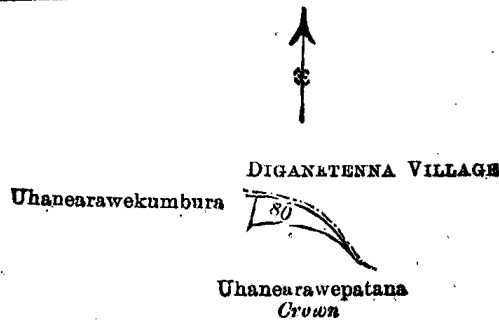
Mahawatta claimed by K. Vidane and others and Himbutuwelgoda belonging to the Crown.

II.

Preliminary plan 116.

Lot.	Name of Land.	Extent. A. R. P.
80	Uhanearawekele	0 1 2

and bounded as follows : on the north and east by the village limit of Diganetenna ; on the south by Uhane-



Scale of 8 Chains to an Inch.

Situation : Metipimbiya village in Mahapalata (Uva) korale.

Preliminary plan 116.

Lot.	Name of Land.	Extent. A. R. P.
80	Uhanearawekele	0 1 2

Surveyor-General's Office,
Colombo, July 25, 1905.

Sheet M ¹² 35-43

J. B. M. RIDOUT,
for Surveyor-General.

arawepatana belonging to the Crown ; and on the west by Uhanearawekumbura claimed by D. W. Dangomuwa, Ratemahatmaya, and Tikiri Kumarihami.

J. G. FRASER,
Special Officer.

August 12, 1905.
Uva S. O. 727

Order under Section 2 of "The Waste Lands Ordinances of 1897, 1899, 1900, and 1903," declaring Lands to be Crown Property.

In the matter of the lands commonly called or known as Widapugalaelapatana, Medakumburaulpotha, Amunudowepoatha, Wandahimbututenepatana, Gorandiyakumburewewa, Aliyanawattapubeddeulpotha, Diyakolagahawaguraulpotha, &c., situate in the village of Metipimbiya in the Mahapalata korale of the Udukinda division, in the Province of Uva, and of "The Waste Lands Ordinances of 1897, 1899, 1900, and 1903.

THE notice required by section 1 of "The Waste Lands Ordinances of 1897, 1899, 1900, and 1903," having been duly published in manner prescribed by that section in respect of the above-named lands (*vide* Notice No. 2,130), and no claim having been made to the said lands or to any interest therein within the period of three months from the date specified in the said notice, I, John George Fraser, Special Officer appointed under section 28 of the said Ordinances, under and by virtue of the powers vested in me in that behalf by section 2 of the said Ordinances, do hereby on this 12th day of August, 1905, order and declare that the said lands, as more fully described herein below, situate in the village of Metipimbiya in the Mahapalata korale of the Udukinda division, in the Province of Uva, and shown as lots 2, 5, 6, 7, 8, 9, 10, 11, 12, 13a, 13b, 13c, 59, and 69 in preliminary plan No. 116 and in the annexed certified tracing therefrom, and containing in extent 457 acres and 35 perches, are the property of the Crown.

Description of the Lands referred to.

The following lots situated in the village of Metipimbiya in the Mahapalata korale of the Udukinda division, in the Province of Uva, as described in the annexed certified tracing:—
Preliminary plan 116.

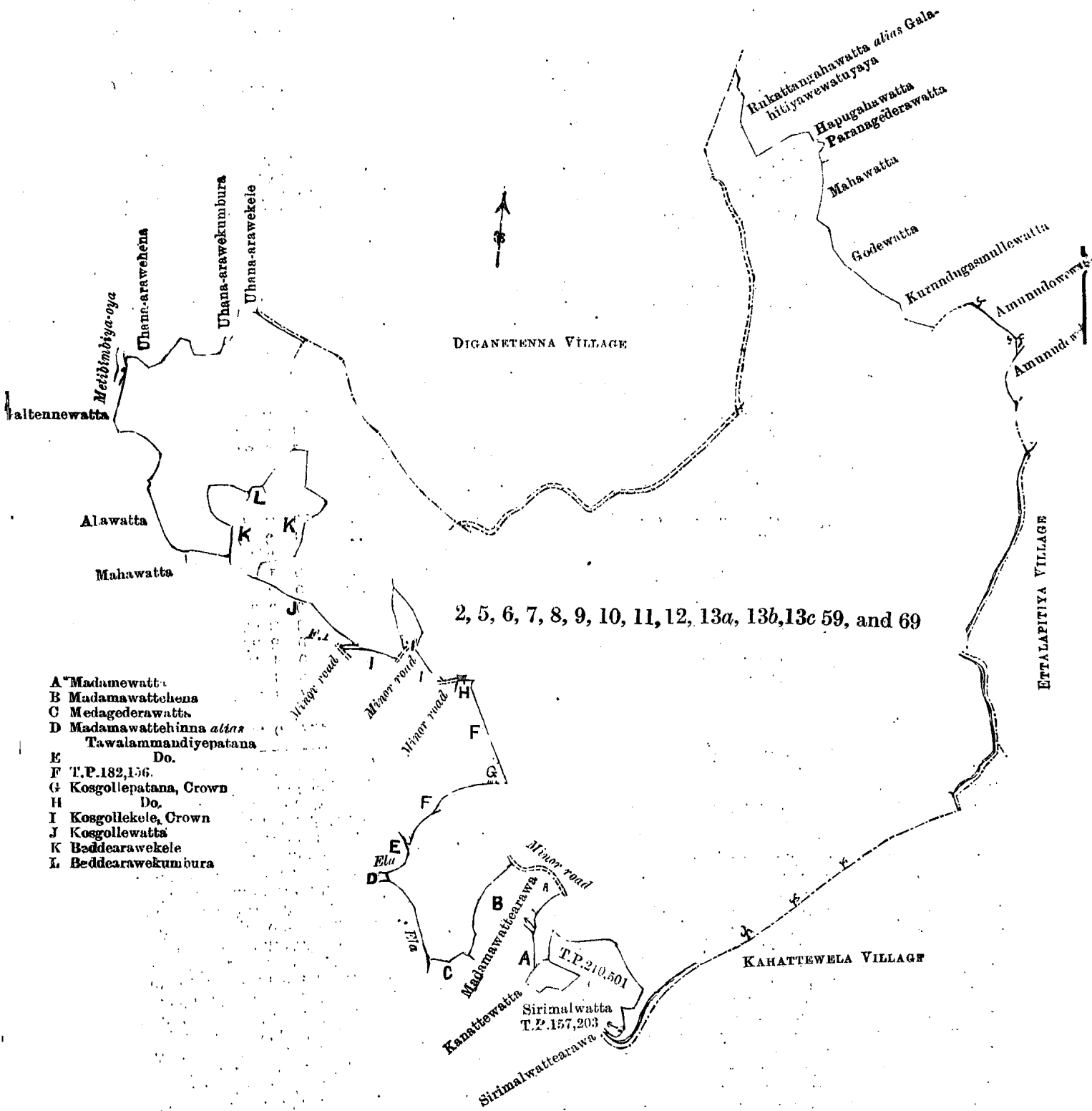
Lot.	Name of Land.	Extent.		
		A.	R.	P.
2	Widapugalaelapatana, Ambalamwagurepatana, Amunudowepatana	25	2	25
5	Medakumburaulpota	1	0	7
6	Amunudowepoatha	1	2	24
7	Wandahimbututenepatana, Dehigahallepatana, Danmadukarapupatana, Karattekapallepatana, Anketawetunallepatana, Kudagodapatana, Tawalammandiyepatana	339	2	5
8	Gorandiyakumburawewa	1	3	9
9	Aliyanawattapubeddeulpotha	0	3	10
10	Do.	0	1	3
11	Diyakolagahawagureulpotha	0	3	38
12	Diyakolagahawagurekele	0	3	37
13a	Narangaswattepatana, Sirimalwattepatana	2	2	20
13b	Sirimalwattepatana	0	2	27
13c	Do.	0	1	15
59	Getahawalekele	3	1	26
69	Ginigathgalapatana, Himbutuwelgodapatana	77	1	29
		457	0	35

and bounded as follows: on the north by Uhana-arawehena claimed by D. W. Dangamuwa Ratemahatmaya and Tikirikumarihami, Uhana-arawekumbura claimed by ditto, Uhana-arawekele belonging to D. W. Bandar Ratemahatmaya and Dambawinne Tikirikumarihami, the village limit of Diganetenna, Rukattanasahawatta *alias* Galahitiyawewatuyaya claimed by M. Kiri Banda and others, Hapugahawatta claimed by Hapugahawatte Kawrala, Paranagedarawatta claimed by Dambawinne Tikirikumarihami and another, Mahawatta claimed by H. E. Dambawinne and others, Godewatta claimed by ditto, Kurundugasmullewatta claimed by ditto, Amunudowewatta claimed by ditto; on the east by Amunudowekumbura claimed by H. E. Dambawinne, the village limit of Ettalapitiya, the village limit of Kahattewela; on the south by the village limit of Kahattewela, Sirimalwattearawa claimed by Munwatte Malhami, T. P. 157,203, Sirimalwatta claimed by Munwatte Malhami, T. P. 210,501 (Sirimalwattehena belonging to Madamawatte Sinnappu), Kanattewatta claimed by Kanattegedara Loku Siatu and others, Madamawatta claimed by Madamawatte Sinnappu, Madamawatte-arawa claimed by ditto, Madamawatta claimed by ditto, the minor road from Bandarawela to Welimada, Madamawattehena claimed by Madamawatte Sinnappu, Medagedarawatta claimed by Sudu Banda Lekama and Hinmenika; on the west by an *ela*, Madamawattehinna *alias* Tawalammandiyepatana belonging to H. E. Dambawinne, an *ela*, Madamawattehinna *alias* Tawalammandiyepatana belonging to H. E. Dambawinne, Kosgollepatana belonging to H. E. Dambawinne (T. P. 182,156), Kosgollepatana belonging to Crown, Kosgollepatana belonging to H. E. Dambawinne (T. P. 182,156), Kosgollepatana belonging to Crown, the minor road from Bandarawela to Welimada, Kosgollekele belonging to Crown, the minor road from Bandarawela to Welimada, Kosgollekele belonging to Crown, the minor road from Bandarawela to Welimada, a footpath, Kosgollewatta claimed by Ketakelegedara Vidane and others, Beddearawekele belonging to Dangamuwe Wijesinha Banda Ratemahatmaya and Dambawinne Tikirikumarihami, Beddearawekumbura claimed by Kataragama Dewale, Beddearawekele belonging to Dangamuwe Wijesinha Banda Ratemahatmaya and Dambawinne Tikirikumarihami, Mahawatta claimed by Ketakelegedara Vidane and others, Alawatta claimed by Dangamuwe Ratemahatmaya and Tikirikumarihami, Galtennewatta claimed by Dangamuwe Ratemahatmaya and others, the Metipimbiya *oya*.

G. FRASER,
Special Officer.

August 12, 1905.

[For Tracing see page 1336.]



- A Madamewatta
- B Madamawattahena
- C Medagederawatta
- D Madamawattahinna alias Tawalammandiyepatana
- E Do.
- F T.P.182,156.
- G Kosgollepatana, Crown
- H Do.
- I Kosgollekele, Crown
- J Kosgollewatta
- K Beddecarawekele
- L Beddecarawekumbura

Situation : Metipimbiya village in Mahapalata (Uva) korale.
Preliminary plan 116.

Lot.	Name of Land.	Extent.		
		A.	R.	P.
2	Widapugalaelapotapatana, &c.	25	2	25
5	Medakumburaulpota	1	0	7
6	Amunudoweulpotha	1	2	24
7	Wandahimbututennepatana, &c.	339	2	5
8	Gorandiyakumburewewa	1	3	9
9	Aliyanawattapubeddeulpotha	0	3	10
10	Do.	0	1	3
11	Diyakolagahawagureulpotha	0	3	38
12	Diyakolagahawagurekele	0	3	37
13a	Narangaswattepatana and Sirimalwattepatana	2	2	20
13b	Sirimalwattepatana	0	2	27
13c	Do.	0	1	15
59	Getahawalekele	3	1	26
69	Ginigathgalapatana and Himbutuwelgodapatana	77	1	29
		457	0	35

Sheets M₃₅²—43, M₅₁¹²—59, and M₃₄¹²—42

Surveyor-General's Office,
Colombo, July 25, 1905.

Uva S. O. 728

J. B. M. RIDOUT,
for Surveyor-General.

Order under Section 4, Sub-section (1), of "The Waste Lands Ordinances of 1897, 1899, 1900, and 1903," declaring Lands to be Crown Property.

In the matter of the lands commonly called or known as Wetawalapatana *alias* Kudugalheenapatana, Brahmanahena, situate in the village of Kontahela in the Mahapalata korale of the Udukinda division, in the Province of Uva, and of "The Waste Lands Ordinances of 1897, 1899, 1900, and 1903."

WHEREAS in pursuance of section 1 of the said Ordinances it was duly notified on the 12th day of June, One thousand Nine hundred and Three, that if no claim to the lands commonly called or known as Wetawalapatana *alias* Kudugalheenapatana, Brahmanahena, situate in the village of Kontahela in the Mahapalata korale of the Udukinda division, in the Province of Uva, containing in extent 13 acres 2 roods and 17 perches, and shown as lots 8 and 8c in preliminary plan No. 76 and in the annexed certified tracings therefrom, was made to the Special Officer appointed under section 28 of the said Ordinances within the period of three months from the date specified in such notice, such lands would be deemed the property of the Crown and dealt with on account of the Crown (*vide* Notice No. 1,553):

And whereas (1) Konnegedara Kawrala, (2) Mulatakumburagedara Appuhami, (3) Puwakgaha-arawegedara Punchi Kira, (4) Wattedagedara Punchi Hatha, (5) Galwadagedara Ukkuhami, (6) Udu-ulpotegedara Huduhami, (7) Udu-ulpotegedara Ganeti, (8) Konara Mudiyansele Mudiyanse, all of Kontahela, made claim thereto; and whereas the said claimants have withdrawn their claims to the said lands, I, John George Fraser, Special Officer appointed under section 28 of the said Ordinances, under and virtue of the powers vested in me in that behalf by section 4 of the said Ordinances, do hereby on this 18th day of August, 1905, order and declare, under section 4, sub-section (1), of the said Ordinances, that the said lands, as more fully described herein below, are the property of the Crown.

Description of the Lands referred to.

The following lots situated in the village of Kontahela in the Mahapalata korale of the Udukinda division, in the Province of Uva, as described in the annexed certified tracings:—

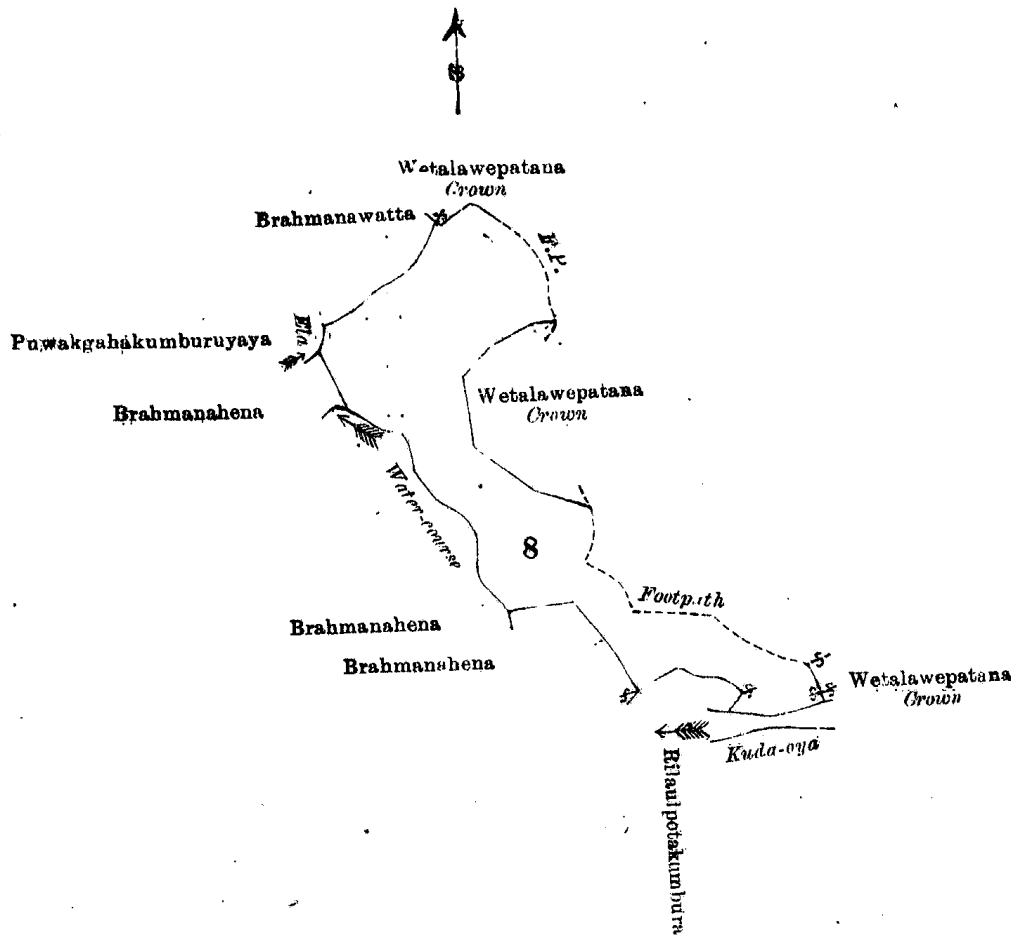
I.

Preliminary plan 76.

Lot.	Name of Land.	Extent.		
		A.	R.	P.
8	Wetawalapatana <i>alias</i> Kudugalheenapatana	9	2	35

and bounded as follows: on the north by Brahmanawatta belonging to Puwakgaha-arawegedara Punchi Kira Wetawalapatana belonging to Crown, a footpath; on the east by Wetawalapatana belonging to Crown, a footpath, Wetawalapatana belonging to Crown; on the south by the Kuda-oya, Rilaulpotakumbura claimed by P. B. Alawatugoda Ratemahatmaya; on the west by Brahmanahena belonging to Konnegedara Kawrala, Brahmanahena belonging to Konara Mudiyansele Mudiyanse, a water-course, Brahmanahena belonging to Mulatakumburegedara Appuhami, Puwakgahakumburuyaya claimed by P. B. Alawatugoda Ratemahatmaya and others, an ela.

[For Tracing see page 1338.]



Scale of 8 Chains to an Inch.

Situation : Kontahela village in Mahapalata korale of Badulla District.

Preliminary plan 76.

Lot.	Name of Land.	Extent. A. R. P.
8	Wetalawepatana <i>alias</i> Kudugalheenapatana	9 2 35

Field sheet M¹²₃₄₋₄₂

Surveyor-General's Office,
Colombo, August 3, 1905.

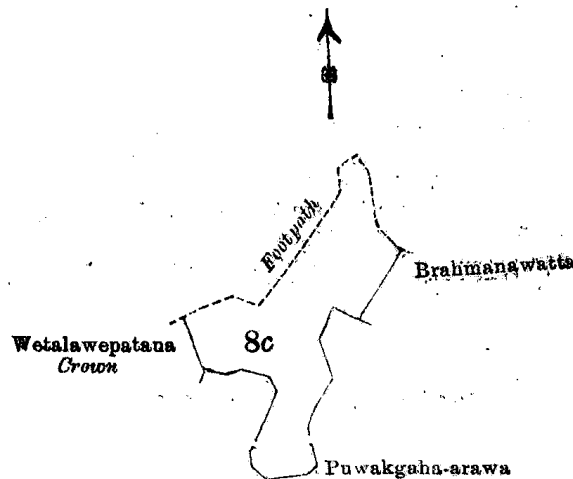
J. B. M. RIDOUT,
for Surveyor-General.

II.

Preliminary plan 76.

Lot.	Name of Land.	Extent. A. R. P.
8c	Brahmanahena	3 3 22

and bounded as follows : on the north by a footpath ; on the east by Brahmanawatta belonging to Puwakgaha-arawagedara Punchi Kira, Puwakgaha-arawa claimed by P. B. Alawatugoda Ratemahatmaya ; on the south



Scale of 8 Chains to an Inch.

Situation : Kontahela village in Mahapalata korale of Badulla District.
Preliminary plan 76.

Lot.	Name of Land.	Extent.	
		A.	R. P.
8c	Brahmanahena	3	3 22
Surveyor-General's Office, Colombo, August 3, 1905.		Field sheet M ₃₄ —42 J. B. M. RIDOUT, for Surveyor-General.	

by Puwakgaha-arawa claimed by P. B. Alawatugoda Ratemahatmaya ; on the west by Puwakgaha-arawa claimed by P. B. Alawatugoda Ratemahatmaya, Wetalawepatana belonging to Crown.

J. G. FRASER,
Special Officer.

August 18, 1905.

Uva S. O. 729

Order under Section 4, Sub-section (1), of "The Waste Lands Ordinances of 1897, 1899, 1900, and 1903," admitting Land to be Private Property.

In the matter of the land commonly called or known as Udakumburehena, situate in the village of Gawalagama in the Dehiwinipalata korale of the Udukinda division, in the Province of Uva, and of "The Waste Lands Ordinances of 1897, 1899, 1900, and 1903."

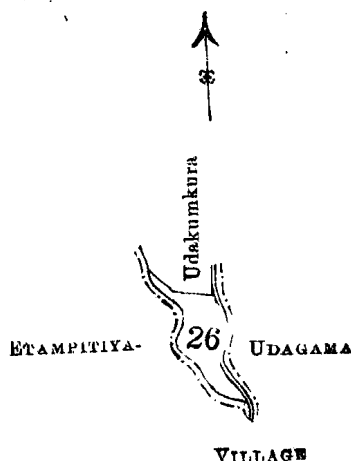
WHEREAS in pursuance of section 1 of the said Ordinances it was duly notified on the Seventh day of April, One thousand Nine hundred and Five, that if no claim to the land commonly called or known as Udakumburehena, situate in the village of Gawalagama in the Dehiwinipalata korale of the Udukinda division, in the Province of Uva, containing in extent 2 roods and 31 perches, and shown as lot 26 in preliminary plan No. 103 and in the annexed certified tracing therefrom, was made to the Special Officer appointed under section 28 of the said Ordinances within the period of three months from the date specified in such notice, such land would be deemed the property of the Crown and dealt with on account of the Crown (*vide* Notice No. 2,166):

And whereas Mullegama Mutu Bandara Basnayaka Nilame of Badulla made claim thereto, and I, John George Fraser, Special Officer appointed under section 28 of the said Ordinances, made due inquiry into such claim ; I, with the consent of His Excellency the Governor, do hereby admit the claim of the said claimant to the said land, as more fully described herein below, under section 4, sub-section (1), of the said Ordinances.

Description of the Land referred to.

The following lot situated in the village of Gawalagama in the Dehiwinipalata korale of the Udukinda division, in the Province of Uva, as described in the annexed certified tracing :—

Lot.	Name of Land.	Extent.	
		A.	R. P.
26	Udakumburehena	0	2 31
and bounded as follows : on the north by Udakumbura claimed by Mullegama Mutu Banda Basnayaka Nilame;		Preliminary plan 103.	



Scale of 8 Chains to an Inch.

Situation : Gawalagama village in Udukinda division of Dehiwinipalata korale.

Lot.	Name of Land.	Extent.	
		A.	R. P.
26	Udakumburehena	0	2 31
Surveyor-General's Office Colombo, March 23, 1905.		Sheet M ₅₁ —59 J. B. M. RIDOUT, for Surveyor-General.	

on the east, south, and west by the village limit of Etampitiya Udagama.

August 18, 1905.

Uva S. O. 730

J. G. FRASER,
Special Officer.

Badulla District Court, Case No. 1,965.

Reference under Section 5 of "The Waste Lands Ordinances of 1897, 1899, 1900, and 1903.

In the matter of the lands, commonly called or known as Kalugalgediyehenyaya, Belungalapatana, Asweddume-ellehena, &c., Wanda-ambagahalangapatanyaya, Bandaragalahena, Ambagahagoda-hena, Pambehena, Ududiakadahena, and Hulandoruwekele, situate in the village of Ulugala in the Dehiwinipalata korale of the Udukinda division, in the Province of Uva, and of "The Waste Lands Ordinances of 1897, 1899, 1900, and 1903."

THE notice required by section 1 of the said Ordinances having been duly given on the Eighteenth day of September, 1903, and published in the *Government Gazette* of the Eighteenth day of September, 1903, in respect of the lands as more fully described herein below, viz.:—

The following lots situate in the village of Ulugala in the Dehiwinipalata korale of the Udukinda division, in the Province of Uva, as described in the annexed certified tracing:—

Preliminary plan 47.

Lot.	Name of Land.	Extent.		
		A.	R.	P.
3	Kalugalgediyehenyaya	0	1	10
4	Belungalapatana	14	0	20
5	Asweddume-ellehena, &c.	143	2	15
7	Wanda-ambagahalangapatanyaya	145	1	5
9	Bandaragalahena	0	3	30
13	Ambagahagodahena	0	2	10
14	Pambehena	5	2	30
16	Ududiakadahena	3	0	10
17	Hulandoruwekele	1	1	10
		<hr/>	<hr/>	<hr/>
		314	3	20

and bounded as follows: on the north by Ulugalawattuyaya (T.P. 81,290), Ulugalawattuyaya claimed by Ulugala vihare, a footpath, T.P. 81,290, Ulugalawattuyaya claimed by Ulugala vihare, Aswedumepurane-umbura and Ulugalawattuyaya claimed by Ulugala vihare, Ulugalawattuyaya (T.P. 81,290), Ulugalawattuyaya claimed by Ulugala vihare, Ulugalawattuyaya (T.P. 81,290), the village limit of Dawatagama, the Uraella-agalekandura; on the east by the Uma-oya, the Diyakadakandura, the village limit of Hangiliela, the Udadiyakandakadura; on the south by the village limit of Kabilledowa, a water-course; on the west by the village limit of Paretota (a stream), Pambekumbura claimed by Ulugala Wihare, Pambekumbura (T.P. 83,017), Pambekumbura claimed by Ulugala vihare (a water-course), the village limit of Paretota, the village limit of Yahala-arawa (a stream), *vide* Notice No. 1,764): and a claim having been made thereto by Sumanatissa Unnanse of Ulugala vihare, who is a minor, and Gamagedara Punchirala of Ulugala having been duly appointed by the District Judge, Badulla, as curator and guardian over the estate and person of the said minor Sumanatissa Unnanse of Ulugala, and due inquiry having been made by me, John George Fraser, Special Officer appointed under section 28 of the said Ordinances into the said claim; and whereas I do not admit the claim of the said Sumanatissa Unnanse of Ulugala, and have failed to enter into any agreement with the said Gamagedara Punchirala, curator and guardian over the estate and person of the said minor Sumanatissa Unnanse of Ulugala in respect thereof, such claim is therefore referred by me, under the powers vested in me by sections 5 and 6 of the said Ordinances, to the District Judge of Badulla. The valuation of the above lands is Rs. 3,150.

J. G. FRASER,
Special Officer.

April 17, 1905.

[For Tracing see page 1341.]

Decree.

In the District Court of Badulla.

Sumanatissa Unnanse of Ulugala vihare in Ulugala Plaintiff.
 Class V., No. 1,965. Against

The Government Agent of the Province of Uva on behalf of the Crown Defendant.

This action coming on for final disposal before A. C. Allnutt, Esq., District Judge of Badulla, on the 12th day of August, 1905, in the presence of the plaintiff in person and of Mr. B. L. Potger on the part of the defendant, and the plaintiff having admitted the claim of the Crown: It is ordered and declared that the following lands, situate in the village of Ulugala in the Dehiwinipalata korale of the Udukinda division, in the Province of Uva, and described in the preliminary plan No. 47, to wit:—Lot 3 Kalugalgediyehenyaya, 1 rood and 10 perches in extent; lot 4 Belungalapatana, 14 acres and 20 perches in extent; lot 5 Asweddume-ellehena, &c., 143 acres 2 roods and 15 perches in extent; lot 7 Wanda-ambagahalangapatanyaya, 145 acres 1 rood and 5 perches in extent; lot 9 Bandaragalahena, 3 roods and 30 perches in extent; lot 13 Ambagahagodahena, 2 roods and 10 perches; lot 14 Pambehena, 5 acres 2 roods and 30 perches in extent; lot 16 Udu-diyakadehena, 3 acres and 10 perches in extent; and lot 17 Hulandoruwekele, 1 acre 1 rood and 10 perches; all the lots in extent 314 acres 3 roods and 20 perches, and bounded as follows: on the north by Ulugalawatuyaya (T.P. 81,290), Ulugalawatuyaya claimed by Ulugala vihare, a footpath, T.P. 81,290, Ulugalawatuyaya claimed by Ulugala vihare, Asweddumepuranekumbura and Ulugalawatuyaya claimed by Ulugala vihare, Ulugalawatuyaya (T.P. 81,290), Ulugalawatuyaya claimed by Ulugala vihare, Ulugalawatuyaya (T.P. 81,290), the village limit of Dawatagama, the Uraelleagalekandura; on the east by the Uma-oya, the Diyakadekandura, the village limit of Hangilielle, the Udadiyakadekandura; on the south by the village limit of Kabilledowa, a water-course; on the west by the village limit of Paretota (a stream), Pambekumbura claimed by Ulugala vihare, Pambekumbura (T.P. 83,017), Pambekumbura claimed by Ulugala vihare, a water-course, the village limit of Paretota, the village limit of Yahala-arawa (a stream), are the property of the Crown.

And it is ordered that the said plaintiff do pay to the defendant his costs of this action, as taxed by the officer of the court.

The 12th day of August, 1905.

True copy:

JNO. DHARMAKIETI,
 Secretary.

A. C. ALLNUTT,
 District Judge.

PRELIMINARY NOTICES.

Notice under "The Waste Lands Ordinances of 1897, 1899, 1900, and 1903."

TAKE notice, that unless within three months from the 27th day of October, 1905, the persons, if any, who claim any interest in the lands hereinafter mentioned or in any one or more of such lands, make claim in person or in writing to the said lands or any of them or to some interest therein to W. E. Wait, Esq., Special Officer appointed under section 28 of "The Waste Lands Ordinances, 1897, 1899, 1900, and 1903," at his office at Hill House, Mutwal, Colombo:

Such Special Officer, in pursuance of the powers vested in him by the said Ordinances, will declare by writing under his hand that the said lands or such of them, as to which no claim has been made, are the property of the Crown.

W. E. WAIT,
 Special Officer.

Description of the Lands referred to.

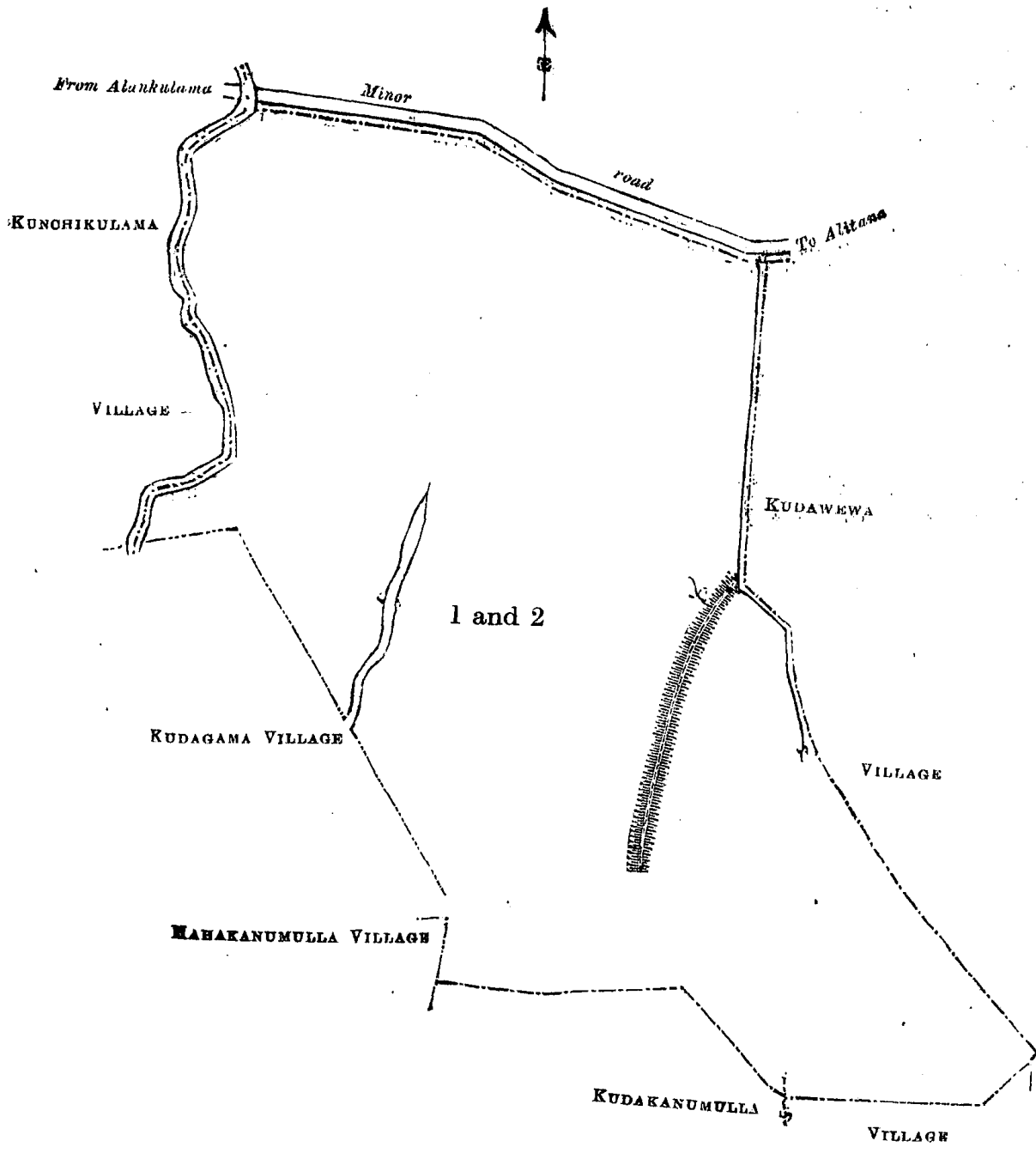
The following lots situated in the village of Atawirawewa in the Nachcha tulana of the Ulagalla korale of the Hurulupalata, in the North-Central Province, as described in the annexed certified tracing:—

Preliminary plan 407.

Lot.	Name of Land.	Extent.		
		A.	R.	P.
1	Elagawahenkele	82	2	29
2	Pinparahabadahena	15	3	5
		<u>98</u>	<u>1</u>	<u>34</u>

and bounded as follows: on the north by the minor road from Alankulama to Alitana; east by the village limit of Kudawewa; on the south by the village limit of Kudapanumulla; on the west by the village limit of Mahakanumulla, the village limit of Kudagama, the village limit of Kunchikulama.

[For Tracing see page 1343]



Scale of 8 Chains to an Inch.

Situation : Atawirawewa village in Ulagalla korale of Anuradhapura District in the North-Central Province
 Preliminary plan 407.

Lot.	Name of Land.			Extent.		
				A.	R.	P.
1	Elagawahenkele	82	2	29
2	Pinparahabadahena	15	3	5
				<u>98</u>	<u>1</u>	<u>34</u>

Sneet F ¹⁴ 8-16

Surveyor-General's Office,
 Colombo, October 4, 1905.
 2.328

J. B. M. RIDOUT,
 for Surveyor-General.
 Anuradhapura S. O. 116-1905

Notice under "The Waste Lands Ordinances of 1897, 1899, 1900, and 1903."

TAKE notice, that unless within three months from the 27th day of October, 1905, the persons, if any, who claim any interest in the lands hereinafter mentioned or in any one or more of such lands, make claim in person or in writing to the said lands or any of them or to some interest therein to W. E. Wait, Esq., Special Officer appointed under section 28 of "The Waste Lands Ordinances, 1897, 1899, 1900, and 1903," at his office at Hill House, Mutwal, Colombo :

Such Special Officer, in pursuance of the powers vested in him by the said Ordinances, will declare by writing under his hand that the said land to which no claim has been made, are the property of the Crown.

W. E. WAIT,
Special Officer.

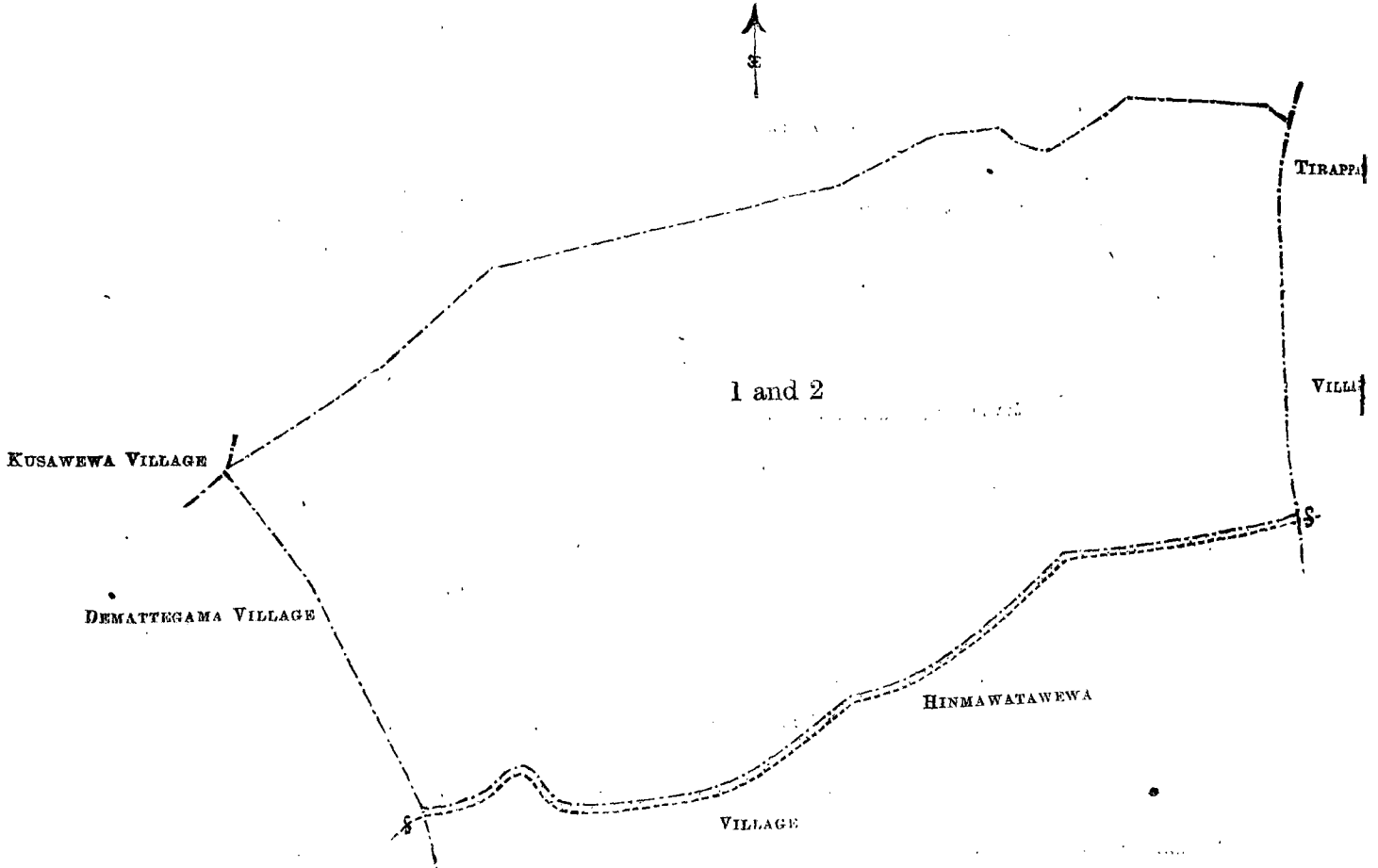
Description of the Lands referred to.

The following lots situated in the village of Ihalamawatawewa in the Nachcha tulana of the Ulagalla korale of the Hurulupalata, in the North-Central Province, as described in the annexed certified tracing :—

Preliminary plan 404.

Lot.	Name of Land.	Extent.	
		A.	R. P.
1	Ihalamawatawewahenyaya	39	0 36
2	Ihalamawatawewamukalana	58	3 14
		98	0 10

and bounded as follows : on the north by the village limit of Kusawewa, the village limit of Pahalamawatawewa ; on the east by the village limit of Tirappane ; on the south by the village limit of Hinmawatawewa ; on the west by the village limit of Demattegama.



Scale of 8 Chains to an Inch.

Situation : Ihalamawatawewa village in Nachcha tulana of Ulagalla korale in the North-Central Province.
Preliminary plan 404.

Lot.	Name of Land.	Extent.	
		A.	R. P.
1	Ihalamawatawewahenyaya	39	0 36
2	Ihalamawatawewamukalana	58	3 14
		98	0 10

Sheet F 14
8—16

Surveyor-General's Office,
Colombo, October 4, 1905.

J. B. M. RIDOUT,
for Surveyor-General.
Anuradhapura S. O. 117—1905

Notice under "The Waste Lands Ordinances of 1897, 1899, 1900, and 1903."

TAKE notice, that unless within three months from the 27th day of October, 1905, the persons, if any, who claim any interest in the lands hereinafter mentioned or in any one or more of such lands, make claim in person or in writing to the said lands or any one of them or to some interest therein to W. E. Wait, Esq., Special Officer appointed under section 28 of "The Waste Lands Ordinances, 1897, 1899, 1900, and 1903," at his office at Hill House, Mutwal, Colombo:

Such Special Officer, in pursuance of the powers vested in him by the said Ordinances, will declare by writing under his hand that the said lands or such of them, as to which no claim has been made, are the property of the Crown.

W. E. WAIT,
Special Officer.

Description of the Lands referred to.

The following lots situated in the village of Achariyakulama in the Pahala Kalagam tulana of the Kalagam Korale North of the Kalagampalata, in the North-Central Province, as described in the annexed certified tracing:—

reliminary plan 415.

Lot.	Name of Land	Extent.		
		A.	R.	P.
1	Achariyakulamemukulana	70	2	15
2	Wangkonahena	10	1	2
3	Moramukulana	20	3	32
4	Achariyakulamehenyaya	52	2	5
		<u>154</u>	<u>1</u>	<u>14</u>

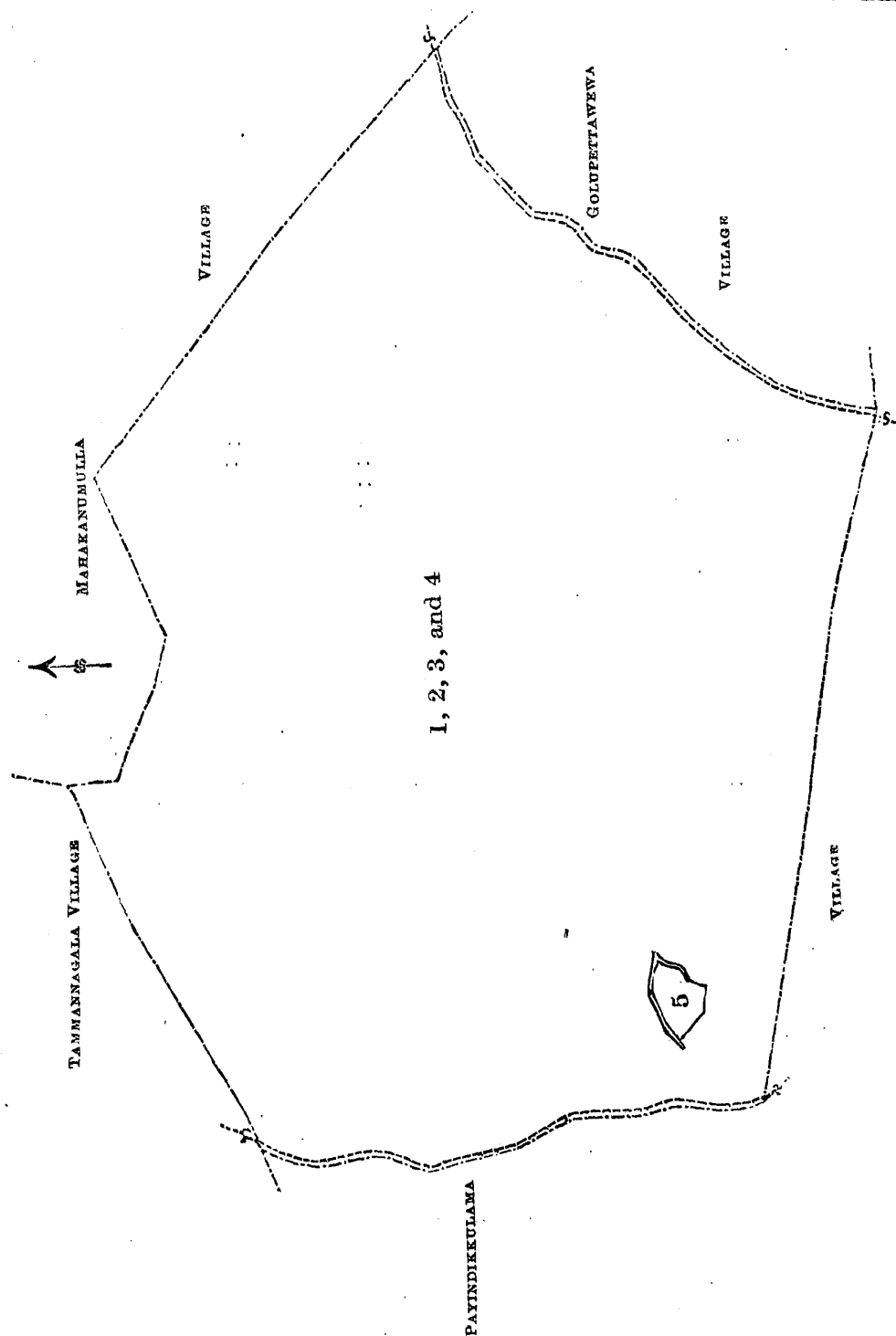
and bounded as follows: on the north by the village limit of Tammannagala, the village limit of Mahakanumulle; on the east by the village limit of Golupettawewa; on the south and west by the village limit of Payindikkulama.

NOTE.—The following lot lying within the above boundaries is excluded from this notice, and its acreage of 2 roods and 30 perches is not included in the acreage of 154 acres 1 rood and 14 perches given above:—

Preliminary plan 415.

Lot.	Name of Land	Extent.		
		A.	R.	P.
5	Payindikkulamasohona	0	2	30

[For Tracing see page 1346]



Scale of 8 Chains to an Inch.

Situation : Achariyakulama village in Pahala Kalagam tulana of Kalagam Korale North, North-Central Province.

Lot.	Name of Land.	Extent.	
		A.	R. P.
1	Achariyakulamamukalana	70	2 15
2	Wangkonahena	10	1 2
3	Moramukalana	20	3 32
4	Achariyakulamahenyaya	52	2 5
		154	1 14
<i>Lot excluded.</i>			
5	Payindikkulamasohona	0	2 30

Surveyor-General's Office,
Colombo, October 3, 1905.
2,330

Sheet F 14
23—31

J. B. M. RIDOUT,
for Surveyor-General.
Anuradhapura S. O. 118—1905

Notice under "The Waste Lands Ordinances of 1897, 1899, 1900, and 1903."

TAKE notice, that unless within three months from the 27th day of October, 1905, the persons, if any, who claim any interest in the land hereinafter mentioned, make claim in person or in writing to the said land or to some interest therein to W. E. Wait, Esq., Special Officer, appointed under section 28 of "The Waste Lands Ordinances, 1897, 1899, 1900, and 1903," at his office at Hill House, Mutwal, Colombo :

Such Special Officer, in pursuance of the powers vested in him by the said Ordinances, will declare by writing under his hand that the said land to which no claim has been made, is the property of the Crown.

W. E. WAIT,
Special Officer.

Description of the Land referred to.

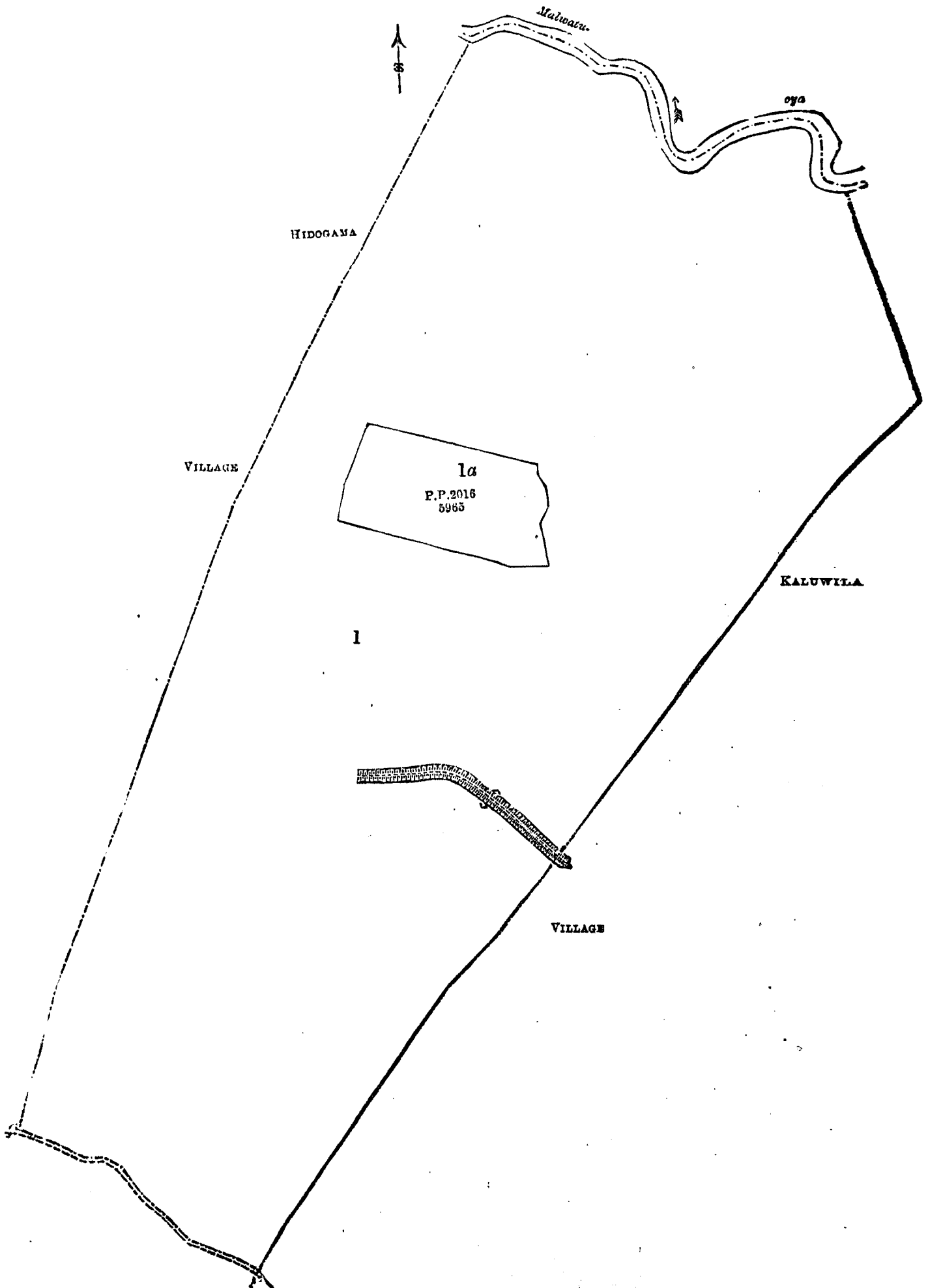
The land commonly called or known as Pawakkulamemukulana, situated in the village of Pawakkulama in the Ihala Medagandahe tulana of the Nuwaragam korale of the Nuwaragam palata, in the North-Central Province, containing in extent 226 acres 1 rood and 20 perches, shown as lot 1 in preliminary plan 324 and in the annexed certified tracing therefrom, and bounded as follows : on the north by the Malwatu-oya, on the east by the village limit of Kaluwila, on the south and west by the village limit of Hidogama.

NOTE.—The following lot lying within the above boundaries is excluded from this notice, and its acreage of 9 acres and 32 perches is not included in the acreage of 226 acres 1 rood and 20 perches given above :—

Preliminary plan 324.

Lot.	Name of Land.	Extent. A. R. P.
1a ..	Pawakkulamcakkare (P.P. 2,016/5,965)	9 0 32

[For Tracing see page 1348.]



Situation : Pawakkulama village in Nuwaragam korale, North-Central Province.
Preliminary plan 324.

Lot.	Name of Land.	Extent.	
		A	R. P.
1	Pawakkulamemukalana	226	1 20
<i>Lot excluded.</i>			
1a	Pawakkulameakkare (P.P. 2,016/5,965)	9	0 32
	Sheets F ⁹ 36—44 & F ⁹ 37—45		

Surveyor-General's Office,
Colombo, October 4, 1905.
2,331

J. B. M. RIDOUT,
for Surveyor-General.
Anuradhapura S. O. 119—1905

Notice under "The Waste Lands Ordinances of 1897, 1899, 1900, and 1903."

TAKE notice, that unless within three months from the 27th day of October, 1905, the persons, if any, who claim any interest in the lands hereinafter mentioned or in any one or more of such lands, make claim in person or in writing to the said lands or any of them or to some interest therein to W. E. Wait, Esq., Special Officer appointed under section 28 of "The Waste Lands Ordinances, 1897, 1899, 1900, and 1903," at his office at Hill House, Mutwal, Colombo :

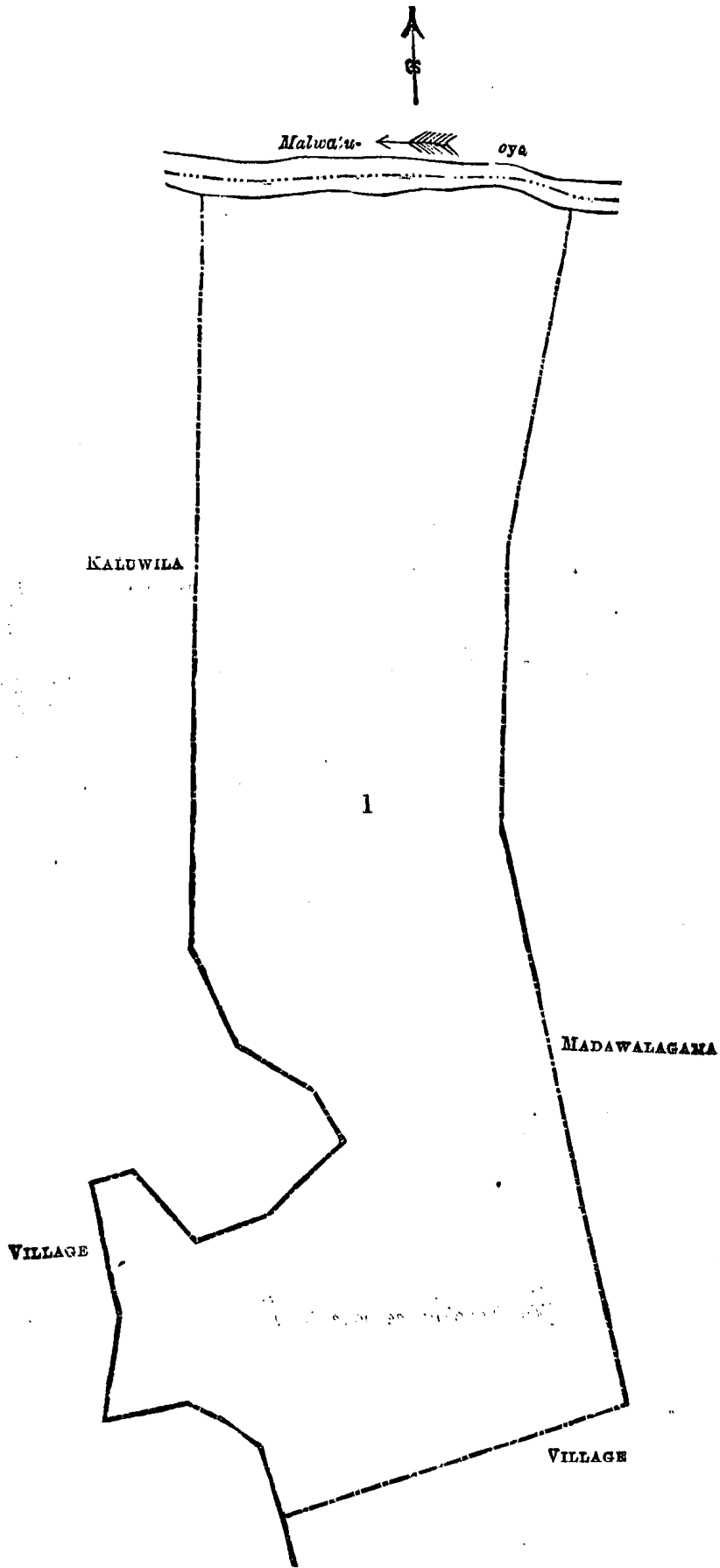
Such Special Officer, in pursuance of the powers vested in him by the said Ordinances, will declare by writing under his hand that the said lands or such of them, as to which no claim has been made, are the property of the Crown.

W. E. WAIT,
Special Officer.

Description of the Land referred to.

The land commonly called or known as Kudawewemukalana, situated in the village of Kudawewa in the Pahala Medagandahe tulana of the Nuwaragam korale of the Nuwaragam palata, in the North-Central Province, containing in extent 93 acres 3 roods and 20 perches, and shown as lot 1 in preliminary plan 326 and in the annexed certified tracing therefrom, and bounded as follows : on the north by the Malwatu-oya, on the east by the village limit of Madawalagama, on the south by the village limit of Madawalagama, on the west by the village limit of Kaluwil.

[For Tracing see page 1350]



Scale of 8 Chains to an Inch.

Situation : Kudawewa village in Pahala Medagandahe tulana of Nuwaragam korale.
Preliminary plan 326.

Lot.	Name of Land.	Extent.
1	Kudawewemukalana	93 3 20
	Sheet F 9 37—45	

Surveyor-General's Office,
Colombo, October 4, 1905.
2,332

J. B. M. RIDOUT,
for Surveyor-General.
Anuradhapura S. O. 120—1905

Notice under "The Waste Lands Ordinances of 1897, 1899, 1900, and 1903."

TAKE notice, that unless within three months from the 27th day of October, 1905, the persons, if any, who claim any interest in the lands hereinafter mentioned or in any one or more of such lands or to some interest therein, make claim in person or in writing to the said lands or any of them or to some interest therein to W. E. Wait, Esq., Special Officer appointed under section 28 of "The Waste Lands Ordinances, 1897, 1899, 1900, and 1903," at his office at Hill House, Mutwal, Colombo :

Such Special Officer, in pursuance of the powers vested in him by the said Ordinances, will declare by writing under his hand that the said lands or such of them, as to which no claim has been made, are the property of the Crown.

W. E. WAIT,
Special Officer.

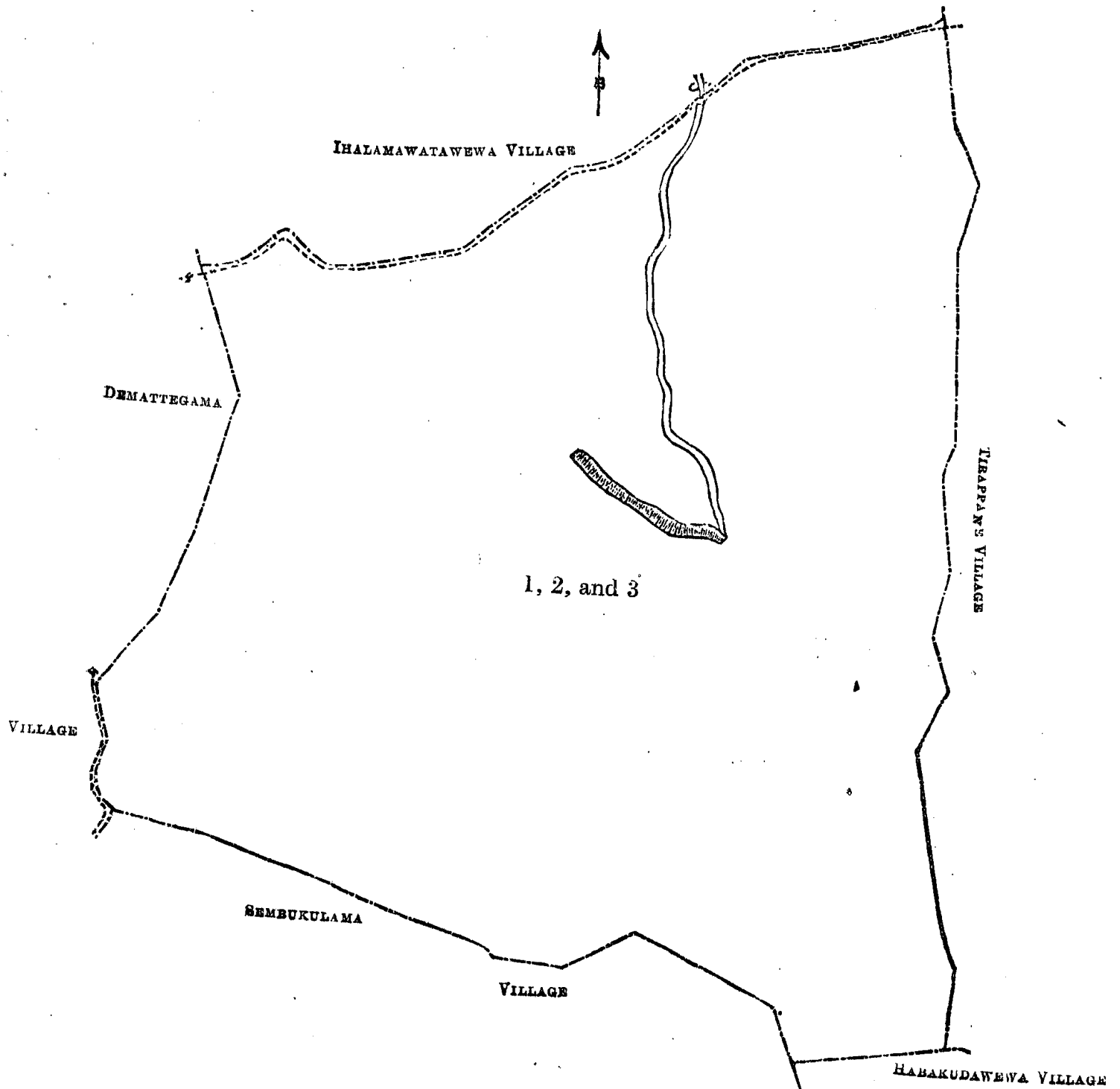
Description of the Lands referred to.

The following lots situated in the village of Hinmawatawewa in the Nachcha tulana of the Ulagalla korale of the Hurulupalata, in the North-Central Province, as described in the annexed certified tracing :—
Preliminary plan 405.

Lot.	Name of Land.	Extent.
1	Heenmawatawewamukalana	94 3 5
2	Heenmawatawewahenyaya	71 1 13
3	Heenmawatawewamukalana	5 3 8
		<hr/> 171 3 26 <hr/>

and bounded as follows : on the north by the village limit of Ihalamawatawewa ; on the east by the village limit of Tirappane ; on the south by the village limit of Habakudawewa, the village limit of Sembukulama ; on the west by the village limit of Demattegama.

[For Tracing see page 1352]



Scale of 8 Chains to an Inch.

Situation : Hinmawatawewa village in Ulagalla korale, North-Central Province.

Preliminary plan 405.

Lot.	Name of Land.			Extent.		
				A.	R.	P.
1	Hinmawatawewamukalana	94	3	5
2	Hinmawatawewahenyaya	71	1	13
3	Hinmawatawewemukalana	5	3	8
				<u>171</u>	<u>3</u>	<u>26</u>

Sheet F ¹⁴
8-16

Surveyor-General's Office,
Colombo, October 3, 1905.
2,333

J. B. M. RIDOUT,
for Surveyor-General.
Anuradhapura S. O. 121-1905

Notice under "The Waste Lands Ordinances of 1897, 1899, 1900, and 1903."

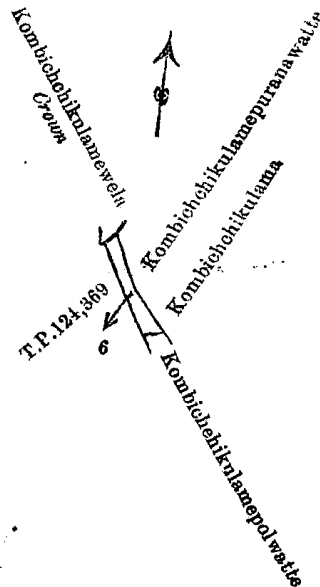
TAKE notice, that unless within three months from the 27th day of October, 1905, the persons, if any, who claim any interest in the land hereinafter mentioned make claim in person or in writing to the said lands or to some interest therein to H. O. Fox, Esq., Special Officer appointed under section 28 of "The Waste Lands Ordinances, 1897, 1899, 1900, and 1903," at his office at Hill House, Mutwal, Colombo :

Such Special Officer, in pursuance of the powers vested in him by the said Ordinances, will declare by writing under his hand that the said land to which no claim has been made, is the property of the Crown.

H. O. Fox,
Special Officer.

Description of the Land referred to.

The land commonly called or known as Kombichchikulame Akkarehena, situated in the village of Kombichchikulama in the Kandu tulana of the Kanadara korale of the Nuwaragam palata, in the North-Central Province, containing in extent 35 perches, shown as lot 6 in preliminary plan 258 and in the annexed certified tracing therefrom, and bounded as follows : on the north by Kombichchikulamewela belonging to the Crown, Kombichchikulamepuranawatta claimed by the villagers of Kombichchikulama ; on the east by Kombichchikulamepuranawatta claimed by the villagers of Kombichchikulama ; on the south by Kombichchikulamepolwatta claimed by Seena Mana Cader Mohideen and others ; on the west by T.P. 124,369.



Scale of 8 Chains to an Inch.

Situation : Kombichchikulama village in Kandu tulana of Kanadara korale, Anuradhapura District
Preliminary plan 258.

Lot.	Name of Land.	Extent.	
		A.	R. P.
6	Kombichchikulameakkarehena	0	0 35

Sheet F ⁹
4-12

Surveyor-General's Office,
Colombo, October 6, 1905.
2,334

J. B. M. RIDOUT,
for Surveyor-General.
Anuradhapura S. O. 112-1905.

Notice under Ordinance No. 1 of 1897 as amended by No. 1 of 1899.

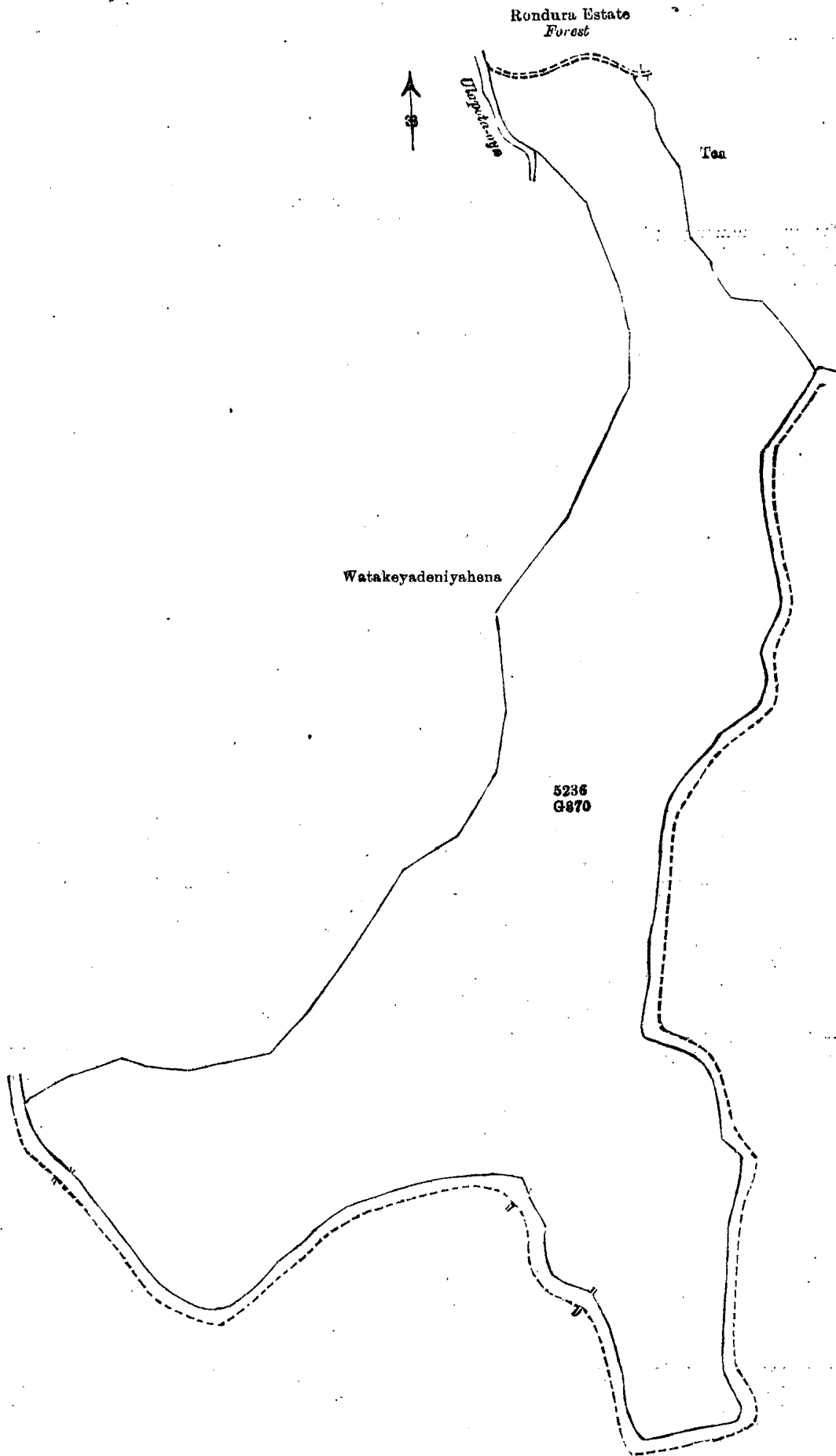
TAKE notice, that unless within three months from the 1st day of November, 1905, the persons, if any, who claim any interest in the land hereinafter mentioned appear before me at the Kandy Kachcheri and make claim to the said land or to some interest therein : I, Herbert Wace, C.M.G., Government Agent of the Central Province, in pursuance of the powers in me vested by Ordinance No. 1 of 1897, shall declare, by writing under my hand that the said land to which no claim has been made to be the property of the Crown.

Kandy Kachcheri.
August 30, 1905.

H. WACE,
Government Agent.

Land referred to.

An allotment of land described as lot G 870 in preliminary plan No. 5,236, known as Wellorawatta or Welituduwahena, appearing in the accompanying certified tracing, dated 29th June, 1905, situate in the village of Yatiganhulaha in Ambagamuwa korale of Uda Bulatgama, in the District of Kandy, Central Province, containing in extent 24 acres 1 rood and 25 perches, and bounded as follows : north by Rondura estate forest ; east and south by Yatiyantota road and Rondura tea estate ; west by Wetakeiyadeniyahena claimed by Punchi Appu, Podi Sinno, and others, and Ullapota-oya.



Situation : Yatiganhulaha village in Ambagamuwa korale of Uda Bulatgama division.

Lot.	Name of Land.	Extent. A. R. P.
G 870	Wellorawatta or Welituduwehena	24 1 25

Surveyor-General's Office,
Colombo, June 29, 1905.

R. S. TEMPLETON,
for Surveyor-General.