

Ceylon Government Gazette

Published by Authority.

No. 6,083—FRIDAY, NOVEMBER 3, 1905.

PART I.—General: Minutes, Proclamations, Appointments, and General Government Notifications. PART III.—Provincial Administration.
 PART II.—Legal and Judicial. PART IV.—Land Settlement.
 PART V.—Mercantile, Marine, Municipal, Local, &c.

Separate paging is given to each Part in order that it may be filed separately.

Part IV.—Land Settlement.

	PAGE	PAGE
Final Orders	1355	Preliminary Notices 1393

FINAL ORDERS.

Order under Section 4, Sub-section (1), of "The Waste Lands Ordinances of 1897, 1899, 1900, and 1903," declaring Land to be Crown Property.

In the matter of the land commonly called or known as Kosgahahena, situate in the village of Kalupe in the Weelaboda pattu of the Galle District, in the Southern Province, and of "The Waste Lands Ordinances of 1897, 1899, 1900, and 1903."

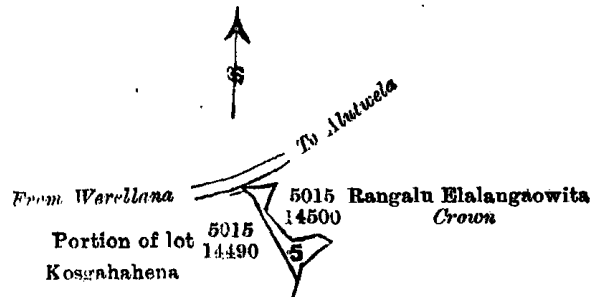
WHEREAS in pursuance of section 1 of the said Ordinances it was duly notified on the 19th day of June, One thousand Nine hundred and Three, that if no claim to the land commonly called or known as Kosgahahena, situate in the village of Kalupe in the Wellaboda pattu of the Galle District, in the Southern Province, containing in extent 12 perches, and shown as portion of lot 14,490 (lot 5) in preliminary plan No. 5,015 and in the annexed certified tracing therefrom, was made to the Special Officer appointed under section 28 of the said Ordinances, within the period of three months from the date specified in such notice, such land would be deemed the property of the Crown and dealt with on account of the Crown (*vide* Notice No. 1,558):

And whereas (1) Tiniyshandi Siyadoris of Sinigama, (2) Niletta Thadris de Silva, (3) Naidahandi Uparis de Silva Gunasekera, both of Totagamuwa, (4) Appuwahandi Ondris of Totagamuwa made claim thereto; and whereas the said claimants have withdrawn their claims to the said land, I John George Fraser, Special Officer appointed under section 28 of the said Ordinances, under and by virtue of the powers vested in me in that behalf by section 4 of the said Ordinances, do hereby on this 2nd day of September, 1905, order and declare, under section 4, sub-section (1), of the said Ordinances, that the said land, as more fully described herein below, is the property of the Crown.

Description of the Land referred to.

The land commonly called or known as Kosgahahena, situate in the village of Kalupe in the Wellaboda pattu of the Galle District, in the Southern Province, containing in extent 12 perches, and shown as portion of lot 14,490 (lot 5) in preliminary plan No. 5,015 and in the annexed certified tracing therefrom,

and bounded as follows : on the north by the Gansabhawa road from Werellana to Alutwela, Rangaluelalangaowita belonging to Crown (5,015/14,500) ; on the east by Rangaluelalangaowita belonging to Crown



Situation : Kalupe pillage in Wellaboda pattu.
Portion of lot 14,490 in preliminary plan No. 5,015.

Lot.	Name of Land.	Extent. A. R. P.
5	Kosgahahena	0 0 12

Surveyor-General's Office,
Colombo, February 28, 1905.

J. B. M. RIDOUT,
for Surveyor-General.

(5,015/14,500) ; on the south by Rangaluelalangaowita belonging to Crown (5,015/14,500) ; on the west by Kosgahahena belonging to Sellahandi Irineris Silva and others (portion of lot 5,015/14,490).

September 2, 1905.
Galle S. O. 110

J. G. FRASER,
Special Officer.

Order under Section 4, Sub-section (1), of "The Waste Lands Ordinances of 1897, 1899, 1900, and 1903," admitting Land to be Private Property.

In the matter of the land commonly called or known as Kosgahahena, situate in the village of Kalupe in the Wellaboda pattu of the Galle District, in the Southern Province, and of "The Waste Lands Ordinances of 1897, 1899, 1900, and 1903."

WHEREAS in pursuance of section 1 of the said Ordinances it was duly notified on the 19th day of June, One thousand Nine hundred and Three, that if no claim to the land commonly called or known as Kosgahahena, situate in the village of Kalupe in the Wellaboda pattu of the Galle District, in the Southern Province, containing in extent 2 acres and 37 perches, and shown as portion of lot 14,490 in preliminary plan No. 5,015 and in the annexed certified tracing therefrom, was made to the Special Officer appointed under section 28 of the said Ordinances within the period of three months from the date specified in such notice, such land would be deemed the property of the Crown and dealt with on account of the Crown (*vide* Notice No. 1,558) :

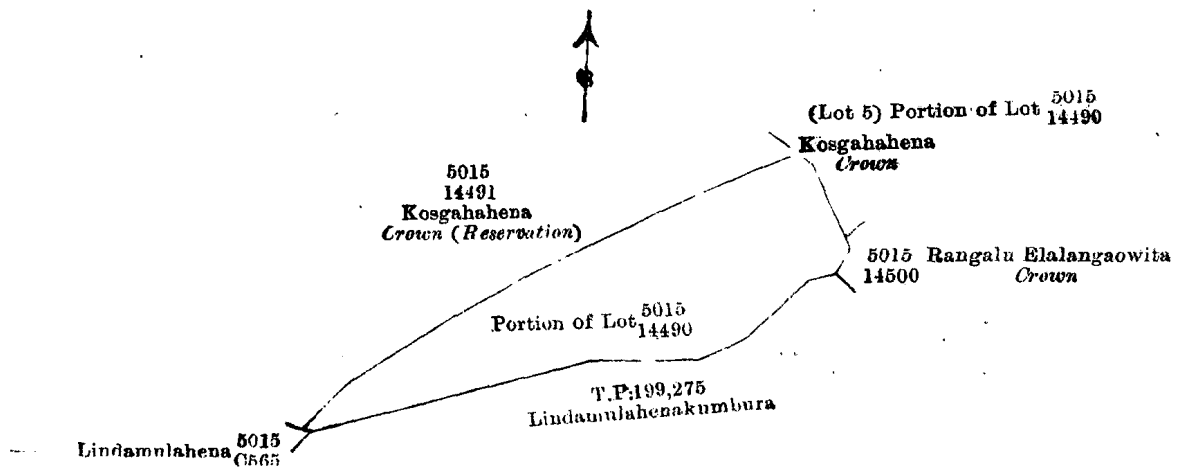
And whereas (1) Sellahandy Irineris Silva, (2) Sellahandy Andris or Elias, (3) Dinetti Amadoris, (4) Dewa Arnolis, (5) Agampodi Dewa Andris Silva, (6) Nallahandi Siyadoris, all of Totagamuwa, (7) Tuiyahandi Siyadoris of Sinigama, (8) Nilette Thadris de Silva, (9) Naidahandi Uparis de Silva Gunasekara, both of Totagamuwa, (10) Appuwahandi Ondris of Totagamuwa made claim thereto, and I, John George Fraser, Special Officer appointed under section 28 of the said Ordinances, made due inquiry into such claim; and whereas the said 7th, 8th, 9th, and 10th claimants have withdrawn their claims to the said land, I, with the consent of His Excellency the Governor, do hereby admit the claim of the said 1st, 2nd, 3rd, 4th, 5th, and 6th claimants to the said land, as more fully described herein below, under section 4, sub-section (1), of the said Ordinances.

Description of the Land referred to.

The land commonly called or known as Kosgahahena, situate in the village of Kalupe in the Wellaboda pattu of the Galle District, in the Southern Province, containing in extent 2 acres and 37 perches, and shown as portion of lot 14,490 in preliminary plan No. 5,015 and in the annexed certified tracing therefrom, and bounded as follows : on the north by Kosgahahena belonging to Crown (reservation for the Gansabhawa road, 5,015/14,491) ; on the east by portion of lot 5,015/14,490, Kosgahahena belonging to Crown (lot 5), Rangaluelalangaowita belonging to Crown (5,015/14,500) ; on the south by Lindamulahanakumbura belonging to Naiduwahandi Uparis de Silva and others (T. P. 199,275) ; on the west by Lindamulahena claimed by the heirs of Asappu Arachchi (5,015/C 565). Kosgahahena belonging to Crown (reservation for the Gansabhawa road, 5,015/14,491).

J. G. FRASER,
Special Officer.

September 2, 1905.



Situation : Kalupe village in Wellaboda pattu.

Preliminary plan 5,015.

Lot.	Name of Land.	Extent. A. R. P.
Portion of lot 14,490	Kosgahahena	2 0 37

Surveyor-General's Office,
Colombo, April 28, 1905.
Galle S. O. 111

J. B. M. RIDOUT,
for Surveyor-General.

Order under Section 4, Sub-section (1), of "The Waste Lands Ordinances of 1897, 1899, 1900, and 1903," declaring Lands to be Crown Property.

In the matter of the lands commonly called or known as Delgahahena, Delwattekele, Yakdehigeduwekele *alias* Delgahagodakele, Nawagannakolabedda, Ittegulabedda, Yakdehigeduwekele, and Delwattabedda, situate in the village of Kalupe in the Wellaboda pattu of the Galle District, in the Southern Province, and of "The Waste Lands Ordinances of 1897, 1899, 1900, and 1903."

WHEREAS in pursuance of section 1 of the said Ordinances it was duly notified on the 19th day of June, One thousand Nine hundred and Three, that if no claim to the lands commonly called or known as Delgahahena, Delwattekele, Yakdehigeduwekele *alias* Delgahagodakele, Nawagannakolabedda, Ittegulabedda, Yakdehigeduwekele, and Delwattabedda, situate in the village of Kalupe in the Wellaboda pattu in the Galle District, in the Southern Province, containing in extent 85 acres and 12 perches, and shown as lots 3 and 4 (portions of lot U 565), portion of lot U 565, Q 565, W 565, 14,492, 14,493, 14,494, 14,496, 14,497, 14,498, and 14,499 in preliminary plan No. 5,015 and in the annexed certified tracings therefrom, was made to the Special Officer appointed under section 28 of the said Ordinances within the period of three months from the date specified in such notice, such lands would be deemed the property of the Crown and dealt with on account of the Crown (*vide* Notice No. 1,559) :

And whereas (1) Uparis de Silva Gunasekara, (2) Niletta Tadriss de Silva, (3) Appuwahandi Ondris, all of Totagamuwa, made claim thereto; and whereas the said claimants have withdrawn their claims to the said lands, I, John George Fraser, Special Officer appointed under section 28 of the said Ordinances, under and by virtue of the powers vested in me in that behalf by section 4 of the said Ordinances, do hereby on this 2nd day of September, 1905, order and declare, under section 4, sub-section (1), of the said Ordinances, that the said lands, as more fully described herein below, are the property of the Crown.

Description of the Lands referred to.

The following lots situated in the village of Kalupe in the Wellaboda pattu of the Galle District, in the Southern Province, as described in the annexed certified tracings :—

I.		
Preliminary plan 5,015.		
Lot.	Name of Land.	Extent. A. R. P.
3 (portion of lot U 565)	Delgahahena	0 0 20

and bounded as follows : on the north and east by Delgahawatta-addarakumbura belonging to Hikkaduwe Vitanage Odiris (T. P. 198,234) ; on the south by Delgahahena belonging to Appuwahandi Lokuhami and others (portion of lot 5,015/U 565) ; on the west by Delgahawattaowita belonging to N. Hinni Hani (T. P. 200,399).

II.

Preliminary plan 5,015.

Lot.	Name of Land.	Extent.	
		A.	R. P.
4 (portion of lot U 565)	Delgahahena	0	0 6

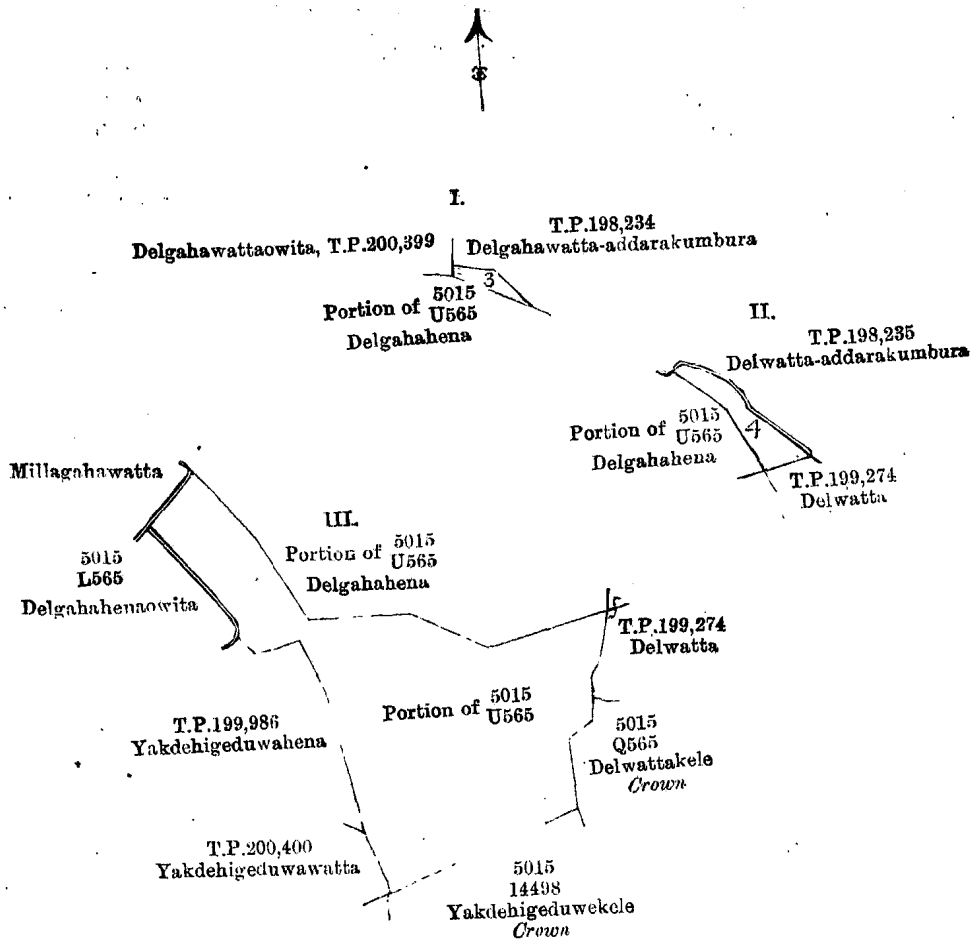
and bounded as follows : on the north and east by Delwatta-addarakumbura belonging to Arumakutti Aweris and others (T. P. 198,325); on the south by Delwatta belonging to Naiduwahandi Hinni Appu and others (T. P. 199,274); on the west by Delgahahena belonging to Appuwahandi Lokuhami and others (portion of lot 5,015/U 565).

III.

Preliminary plan 5,015.

Lot.	Name of Land.	Extent.	
		A.	R. P.
Portion of lot U 565	Delgahahena	2	3 30

and bounded as follows : on the north by Delgahahena belonging to Appuwahandi Lokuhami and others (portion of lot 5,015/U 565); on the east by Delwatta belonging to Naiduwahandi Hinni Appu and others, (T. P. 199,274), Delwattakele belonging to the Crown (5,015/Q 565); on the south by Yakdehigeduwekele



Situation : Kalupe village in Wellaboda pattu.

Preliminary plan 5,015.

Lot.	Name of Land.	Extent.	
		A.	R. P.
3 (portion of lot U 565)	Delgahahena	0	0 20
4 (portion of lot U 565)	Do.	0	0 6
Portion of lot U 565	Do.	2	3 30

Surveyor-General's Office,
Colombo, February 28, 1905.

J. B. M. RIDOUT,
for Surveyor-General.

belonging to the Crown (5,015/14,498); on the west by Yakdehigeduwawatta belonging to M. Andris de Silva and others (T. P. 200,400), Yakdehigeduwahena belonging to D. M. R. Ado (T. P. 199,986), Delgahahennaowita claimed by Arumakutti Uanelis and others (5,015/L 565), Millagahawatta claimed by Gonapinuwalage Andris and others.

IV.

Preliminary plan 5,015.

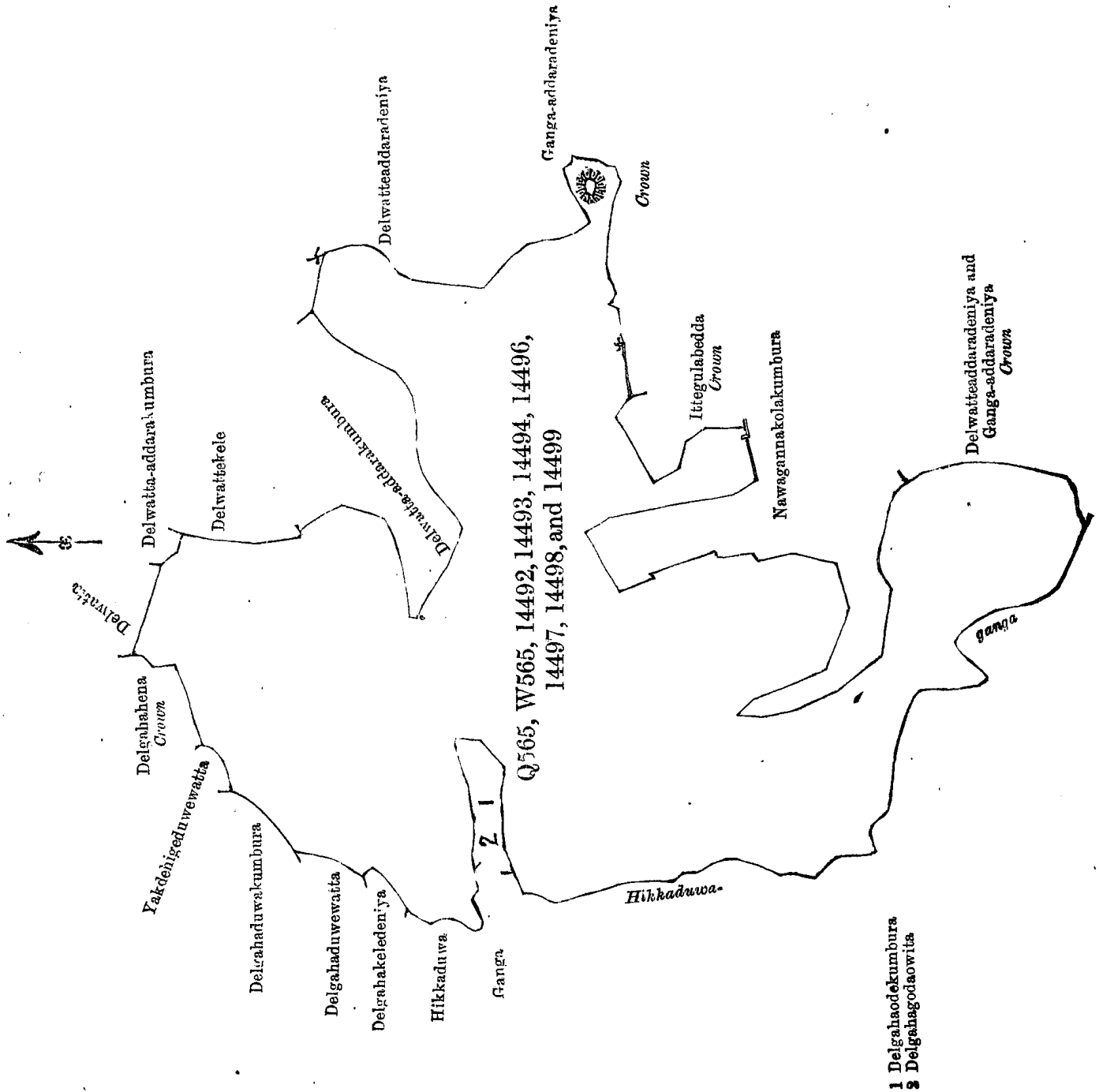
Lot.	Name of Land.	Extent.		
		A.	R.	P.
Q 565 ..	Delwattekele ..	2	0	8
W 565 ..	Yakdehigeduwekele <i>alias</i> Delgahagodakele ..	5	0	34
14492 ..	Nawagannakolabedda ..	0	0	35
14493 ..	Do. ..	38	3	0
14494 ..	Ittegulabedda ..	19	2	19
14496 ..	Do. ..	0	1	23
14497 ..	Do. ..	1	1	24
14498 ..	Yakdehigeduwekele ..	8	3	37
14499 ..	Delwattabedda ..	5	1	16
		<u>81</u>	<u>3</u>	<u>36</u>

and bounded as follows : on the north by Delwatta belonging to Naiduwahandi Hinnihami and others, Delwatta-addarakumbura claimed by Arumakutti Awneris and others, Delwattekele belonging to Uparis de Silva Gunasekara, Delwatta-addarakumbura claimed by Gonapinuwalage Andris, Delwatta-addaradeniya and Ganga-addaradeniya belonging to the Crown ; on the east by Delwatta-addaradeniya and Ganga-addaradeniya belonging to the Crown, Ittegulabedda belonging to the Crown, Nawagannakolakumbura claimed by T. P. En-dris de Silva, Delwatta-addaradeniya and Ganga-addaradeniya belonging to the Crown ; on the south by the Hikkaduwa-ganga ; on the west by the Hikkaduwa-ganga, Delgahaodekumbura claimed by Magage Daniel and others, Delgahagodaowita claimed by Magage Daniel and others, the Hikkaduwa-ganga, Delgahakele-deniya claimed by Magage Daniel, Delgahaduwwatta claimed by Magage Daniel, Delgahaduwwakumbura claimed by Magage Daniel and others, Yakdehigeduwwatta claimed by Magage Bastian and others, Delgaha-hena belonging to the Crown.

September 2, 1905.

J. G. FRASER,
Special Officer.

[For Tracing see page 1360.]



Scale of 8 Chains to an Inch.
 Situation : Kalupe village in Wellaboda pattu.
 Preliminary plan 5,015.

Lot.	Name of Land.	Extent.		
		A.	R.	P.
Q 565	Delwattekele, ..	2	0	8
W 565	Yakdehigeduwekele <i>alias</i> Delgahagodakele ..	5	0	34
14492	Nawagannakolabedda ..	0	0	35
14493	Do.	38	3	0
14494	Ittegulabedda ..	19	2	19
14496	Do. ..	0	1	23
14497	Do. ..	1	1	24
14498	Yakdehigeduwekele ..	8	3	37
14499	Delwattabedda ..	5	1	16
		81	3	36

Surveyor-General's Office,
 Colombo, August 15, 1905.
 Galle S. O. 112

R. S. TEMPLETON,
 for Surveyor-General.

Order under Section 4, Sub-section (1), of "The Waste Lands Ordinances of 1897, 1899, 1900, and 1903," admitting Land to be Private Property.

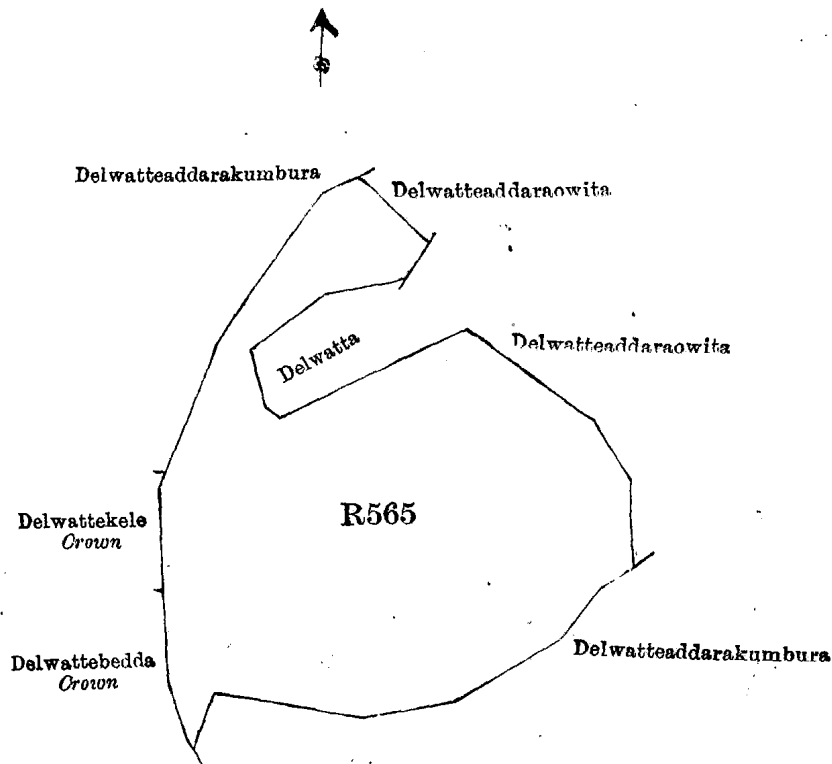
In the matter of the land commonly called or known as Delwattekele, situate in the village of Kalupe in the Wellaboda pattu of the Galle District, in the Southern Province, and of "The Waste Lands Ordinances of 1897, 1899, 1900, and 1903."

WHEREAS in pursuance of section 1 of the said Ordinances it was duly notified on the 19th day of June, One thousand Nine hundred and Three, that if no claim to the land commonly called or known as Delwattekele, situate in the village of Kalupe in the Wellaboda pattu of the Galle District, in the Southern Province, containing in extent 6 acres 1 rood and 6 perches, and shown as lot R 565 in preliminary plan No. 5,015 and in the annexed certified tracing therefrom, was made to the Special Officer appointed under section 28 of the said Ordinances within the period of three months from the date specified in such notice, such land would be deemed the property of the Crown and dealt with on account of the Crown (*vide* Notice No. 1,559):

And whereas Uparis de Silva Gunasekara of Totagamuwa made claim thereto, and I, John George Fraser, Special Officer appointed under section 28 of the said Ordinances, made due inquiry into such claim, I, with the consent of His Excellency the Governor, do hereby admit the claim of the said claimant to the said land, as more fully described herein below, under section 4, sub-section (1), of the said Ordinances.

Description of the Land referred to.

The land commonly called or known as Delwattekele, situate in the village of Kalupe in the Wellaboda pattu of the Galle District, in the Southern Province, containing in extent 6 acres 1 rood and 6 perches, and shown as lot R 565 in preliminary plan No. 5,015 and in the annexed certified tracing therefrom, and bounded as follows: on the north by Delwatta-addarakumbura claimed by Arumakutti Awneris and others, Delwatta, addaraowita claimed by Arumakutti Uraelis and others, Delwatta claimed by Arumakutti Uraelis and others-



Scale of 4 Chains to an Inch.

Situation: Kalupe village in Wellaboda pattu.
Preliminary plan 5,015.

Lot.	Name of Land.	Extent.
		A. R. P.
R 565	Delwattekele	6 1 6

Surveyor-General's Office,
Colombo, August 15, 1905.

R. S. TEMPLETON,
for Surveyor-General.

Delwatta-addaraowita claimed by Arumakutti Uraelis and others; on the east by Delwatta-addaraowita claimed by Arumakutti Uraelis and others; on the south by Delwatta-addarakumbura claimed by Gona-pinuwalage Andris; on the west by Delwattebedda belonging to the Crown, Delwattekele belonging to the Crown, Delwatta-addarakumbura claimed by Arumakutti Awneris and others

September 2, 1905.
Galle S.-O. 113

J. G. FRASER,
Special Officer.

Order under Section 4, Sub-section (1), of "The Waste Lands Ordinances of 1897, 1899, 1900, and 1903," admitting Lands to be Private Property.

In the matter of the lands commonly called or known as Lindamulahena and Lindamulahenedeniya, situate in the village of Kalupe in the Wellaboda pattu of the Galle District, in the Southern Province, and of "The Waste Lands Ordinances of 1897, 1899, 1900, and 1903."

WHEREAS in pursuance of section 1 of the said Ordinances it was duly notified on the 19th day of June, One thousand Nine hundred and Three, that if no claim to the lands commonly called or known as Lindamulahena and Lindamulahenedeniya, situate in the village of Kalupe in the Wellaboda pattu of the Galle District, in the Southern Province, containing in extent 11 acres 2 roods and 35 perches, and shown as portion of lot H 565, C 565, and G 565 in preliminary plan No. 5,015 and in the annexed certified tracing therefrom, was made to the Special Officer appointed under section 28 of the said Ordinances within the period of three months from the date specified in such notice, such lands would be deemed the property of the Crown and dealt with on account of the Crown (*vide* Notice No. 1,561) :

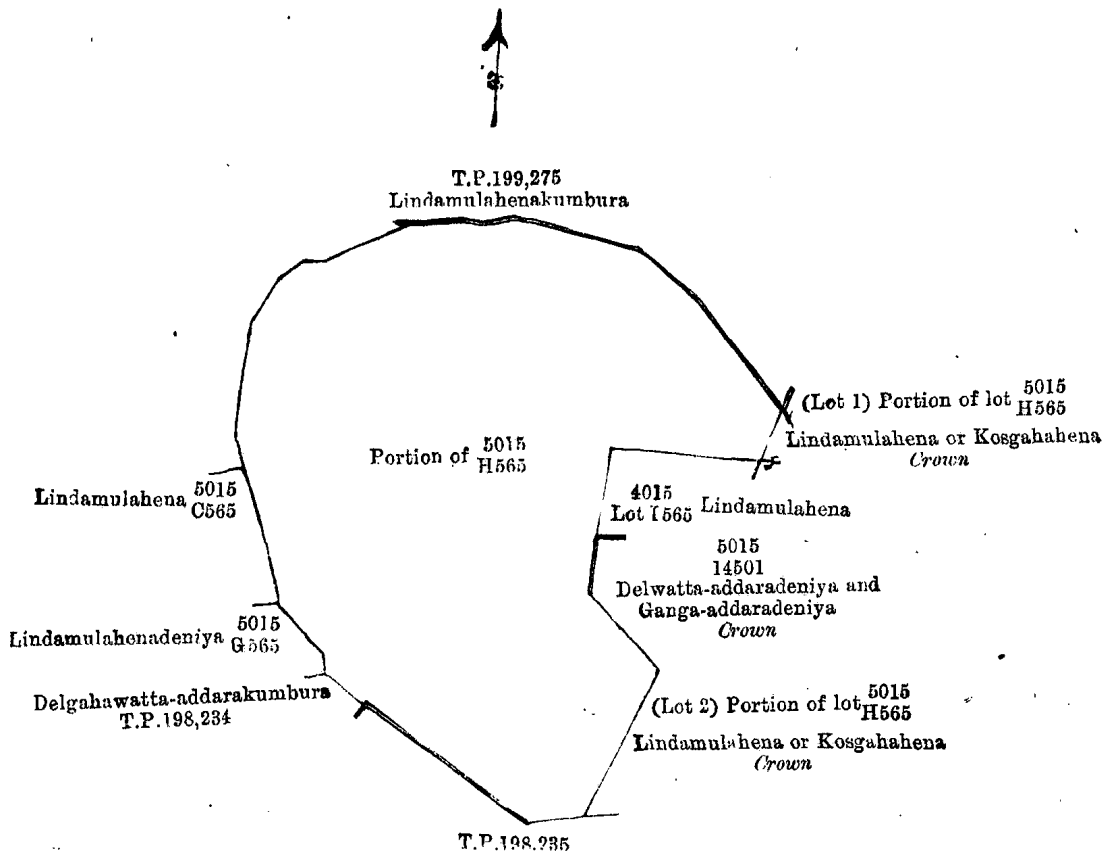
And whereas (1) Sellahandi Irineris Silva, (2) Sellahandi Andris or Elias, (3) Dinetti Amadoris, (4) Dewa Arnolis, (5) Agampodi Dewa Andris Silva, (6) Nallahandi Siyadoris, all of Totagamuwa, (7) Tuyeyahandi Siyadoris of Sinigama, (8) Nilette Thadris de Silva, (9) Naiduwahandi Uparis de Silva, (10) Appuwahandi Ondris, all of Totagamuwa, made claim thereto, and I, John George Fraser, Special Officer appointed under section 28 of the said Ordinances, made due inquiry into such claim; and whereas the said 7th, 8th, 9th, and 10th claimants have withdrawn their claims to the said lands, I, with the consent of His Excellency the Governor, do hereby admit the claim of the said 1st, 2nd, 3rd, 4th, 5th, and 6th claimants to the said lands, as more fully described herein below, under section 4, sub-section (1), of the said Ordinances.

Description of the Lands referred to.

The following lots situated in the village of Kalupe in the Wellaboda pattu of the Galle District, in the Southern Province, as described in the annexed certified tracings :—

Lot.	I.		Extent.
	Preliminary plan 5,015.	Name of Land.	
Portion of lot H 565 ..	Lindamulahena	8 1 7

and bounded as follows : on the north by Lindamulahenakumbura claimed by Naiduwahandi Uparis de Silva and others ; on the east by Lindamulahena *alias* Kosgahahena belonging to the Crown [(lot 1) (portion of lot



Situation: Kalupe village in Wellaboda pattu.

Lot.	Preliminary plan 5,015.		Extent.
	Name of Land.		
Portion of lot H 565 ..	Lindamulahena	8 1 7

Surveyor-General's Office,
Colombo, March 24, 1905.

J. B. M. RIDOUT,
for Surveyor-General.

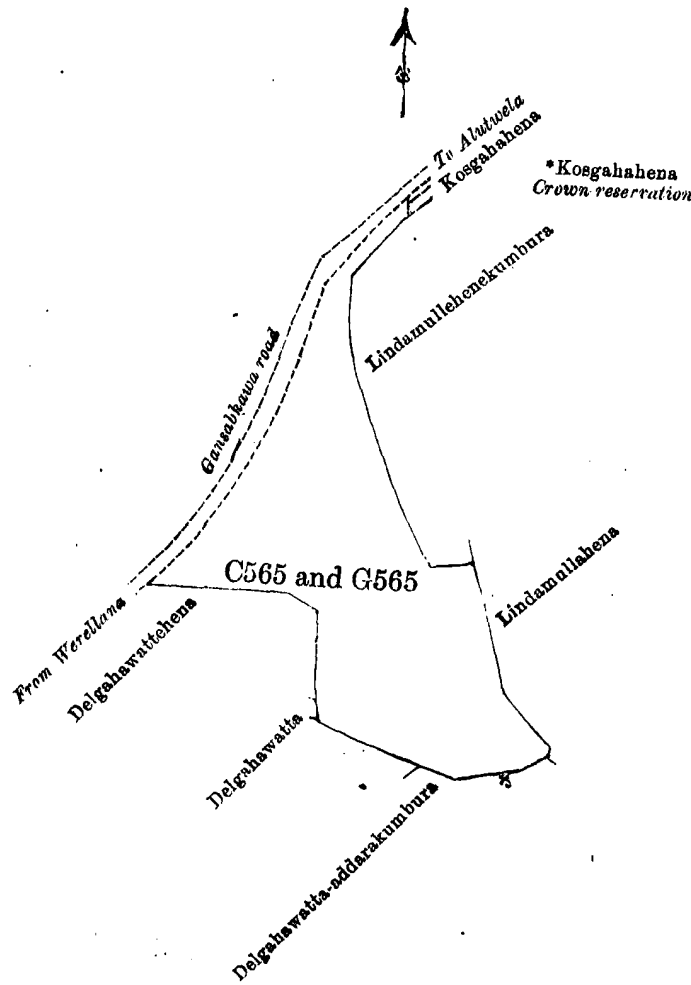
5,015/H 565]; Lindamulahena claimed by Naiduwahandi Adrian and others (5,015/I 565), Delwatta-addaradeniya and Ganga-addaradeniya belonging to the Crown (5,015/14,501), Lindamulahena *alias* Kosgahahena

belonging to the Crown [(lot 2) (portion of lot 5,015/H 565)]; on the south by Delwatta-addarakumbura belonging to Arumakutti Awneris and others (T. P. 198,235), Delgahawatta-addarakumbura belonging to Hikkaduwe Vitanage Odris (T. P. 198,234); on the west by Lindamulahenedeniya belonging to Sellahandi Irineris Silva and others (5,015/G 565), Lindamulahena belonging to ditto (5,015/C 565), Lindamulahenekumbura claimed by Naiduwahandi Uparis de Silva and others.

II.

Lot.	Preliminary plan 5,015.		Extent.
	Name of Land.		
C 565	..	Lindamulahena ..	3 0 33
G 565	..	Lindamulahenedeniya ..	0 0 35
			3 1 28

and bounded as follows: on the north by the Gansabhawa road from Werellana to Alutwela; on the east by Kosgahahena belonging to the Crown, Kosgahahena belonging to Sellahandi Irineris Silva and others, Lindamullehenekumbura claimed by Naiduwahandi Uparis de Silva and others, Lindamulahena belonging to Sella-



Scale of 4 Chains to an Inch
 Situation: Kalupe village in Wellaboda pattu.
 Preliminary plan 5,015.

Lot.	Name of Land.		Extent.
C 565	..	Lindamulahena ..	3 0 33
G 565	..	Lindamulahenedeniya ..	0 0 35
			3 1 28

Surveyor-General's Office,
 Colombo, August 15, 1905.

R. S. TEMPLETON,
 for Surveyor-General.

handi Irineris Silva and others; on the south by Delgahawatta-addarakumbura claimed by Hikkaduwe Vitanage Odris, Delgahawatta claimed by Hikkaduwa Vitanage Odris and others; on the west by Delgahawatta claimed by Hikkaduwe Vitanage Odris and others, Delgahawattehena belonging to Appuwahandi Lokuhami and others, the Gansabhawa road from Werellana to Alutwela.

September 2, 1905.
 Galle S. O. 114

J. G. FRASER,
 Special Officer.

Order under Section 4, Sub-section (1), of "The Waste Lands Ordinances of 1897, 1899, 1900, and 1903," declaring Lands to be Crown Property.

In the matter of the lands commonly called or known as Lindamulahena *alias* Kosgahahena, situate in the village of Kalupe in the Wellaboda pattu of the Galle District, in the Southern Province, and of "The Waste Lands Ordinances of 1897, 1899, 1900, and 1903."

WHEREAS in pursuance of section 1 of the said Ordinances it was duly notified on the 19th day of June, One thousand Nine hundred and Three, that if no claim to the lands commonly called or known as Lindamulahena *alias* Kosgahahena, situate in the village of Kalupe in the Wellaboda pattu of the Galle District, in the Southern Province, containing in extent 3 roods and 4 perches, and shown as lots 1 and 2 (portions of lot H 565) in preliminary plan No. 5,015 and in the annexed certified tracing therefrom, was made to the Special Officer appointed under section 28 of the said Ordinances within the period of three months from the date specified in such notice, such lands would be deemed the property of the Crown and dealt with on account of the Crown (*vide* Notice No. 1,561):

And whereas (1) Tuyeyahandi Siyadoris of Sinigama, (2) Nilette Thadris de Silva, (3) Naiduwahandi Uparis de Silva, (4) Appuwahandi Ondris, all of Totaganuwa, made claim thereto; and whereas the said claimants have withdrawn their claims to the said lands, I, John George Fraser, Special Officer appointed under section 28 of the said Ordinances, under and by virtue of the powers vested in me in that behalf by section 4 of the said Ordinances, do hereby on this 2nd day of September, 1905, order and declare, under section 4, sub-section (1), of the said Ordinances, that the said lands, as more fully described herein below, are the property of the Crown.

Description of the Lands referred to.

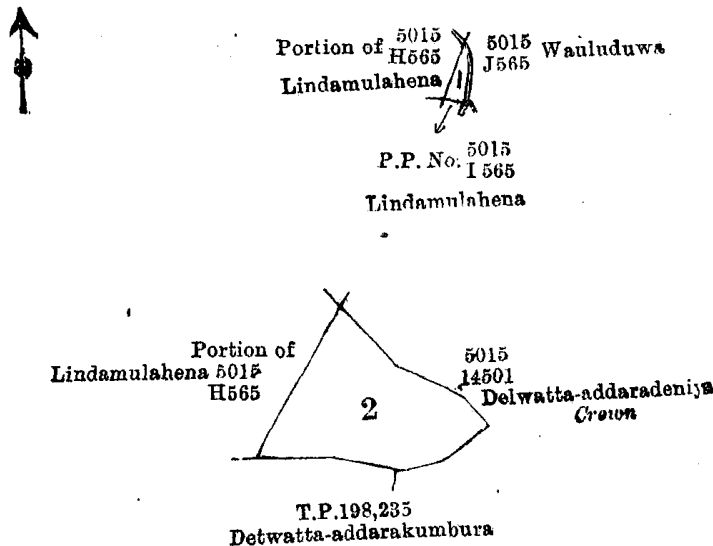
The following lots situated in the village of Kalupe in the Wellaboda pattu of the Galle District, in the Southern Province, as described in the annexed certified tracing:—

I.		Preliminary plan 5,015.		Extent.	
Lot.		Name of Land.		A.	R. P.
1 (portion of H 565)	..	Lindamulahena <i>alias</i> Kosgahahena	..	0	0 4

and bounded as follows: on the north and east by Wauluduwa claimed by Naiduwahandi Adrian and others (5,015/J565); on the south by Lindamulahena claimed by Naiduwahandi Adrian and others (5,015/I 565); on the west by Lindamulahena belonging to Sellahandi Irineris Silva and others (portion of 5,015/H565).

II.		Preliminary plan 5,015.		Extent.	
Lot.		Name of Land.		A.	R. P.
2 (portion of H 565)	..	Lindamulahena <i>alias</i> Kosgahahena	..	0	3 0

and bounded as follows: on the north and east by Delwatta-addaradeniya and Ganga-addaradeniya belonging to the Crown (5,015/14,501); on the south by Delwatta-addarakumbura belonging to Arumakutti Awneris



Situation: Kalupe village in Wellaboda pattu.
 Portion of lot H 565 in preliminary plan 5,015.

Lot.		Name of Land.		Extent.
				A. R. P.
1	..	Lindamullahena or Kosgahahena	..	0 0 4
2	..	Do.	..	0 3 0

Surveyor-General's Office,
 Colombo, March 24, 1905.

J. B. M. RIDOUT,
 for Surveyor-General.

and others (T.P.198,235); on the west by Lindamulahena belonging to Sellahandi Irineris Silva and others (portion of 5,015/H 565).

September 2, 1905.
 Galle S. O. 115

J. G. FRASER,
 Special Officer.

Order under Section 2 of "The Waste Lands Ordinances of 1897, 1899, 1900, and 1903," declaring Lands to be Crown Property.

In the matter of the lands commonly called or known as Mahakalattewamukalana, Mahakalattewehena, Mahakalattewepaluwatta, and Hammillagasmukalana, situate in the village of Mahakalattewa in the Kandutulana of the Kanadara korale of the Nuwaragam palata, in the North-Central Province, and of "The Waste Lands Ordinances of 1897, 1899, 1900, and 1903."

THE notice required by section 1 of "The Waste Lands Ordinances of 1897, 1899, 1900, and 1903," having been duly published in manner prescribed by that section in respect of the above-named lands (*vide* Notice No. 2,195), and no claim having been made to the said lands or to any interest therein within the period of three months from the date specified in the said notice, I, Howard Orme Fox, Special Officer appointed under section 28 of the said Ordinances, under and by virtue of the powers vested in me in that behalf by section 2 of the said Ordinances, do hereby on this 4th day of September, 1905, order and declare that the said lands, as more fully described herein below, situate in the village of Mahakalattewa in the Kandutulana of the Kanadara korale of the Nuwaragam palata, in the North-Central Province, and shown as lots 1, 3, 4, 5, and 7 in preliminary plan No. 254 and in the annexed certified tracing therefrom, and containing in extent 733 acres and 2 roods, are the property of the Crown.

Description of the Lands referred to.

The following lots situated in the village of Mahakalattewa in the Kandutulana of the Kanadara korale of the Nuwaragam palata, in the North-Central Province, as described in the annexed certified tracing :—

Preliminary plan 254.

Lot.	Name of Land.	Extent.		
		A.	R.	P.
1	Mahakalattewemukalana	89	0	25
3	Mahakalattewehena ..	45	2	30
4	Mahakalattewepaluwatta ..	0	3	25
5	Hammillagasmukalana ..	3	2	30
7	Mahakalattewemukalana ..	594	0	10
		<u>733</u>	<u>2</u>	<u>0</u>

and bounded as follows : on the north by the village limit of Ichchankulama, the village limit of Bandiyalankulama, the village limit of Kammallakkulama ; on the east by the village limit of Hammillewa, the village limit of Tariyankulama ; on the south by the village limit of Kudakalattewa, the village limit of Tammannekulama ; on the west by the tank Nuwarawewa.

NOTE.—The following lots lying within the above boundaries are excluded from this order, and their aggregate acreage of 111 acres and 2 roods is not included in the acreage of 733 acres and 2 roods given above :—

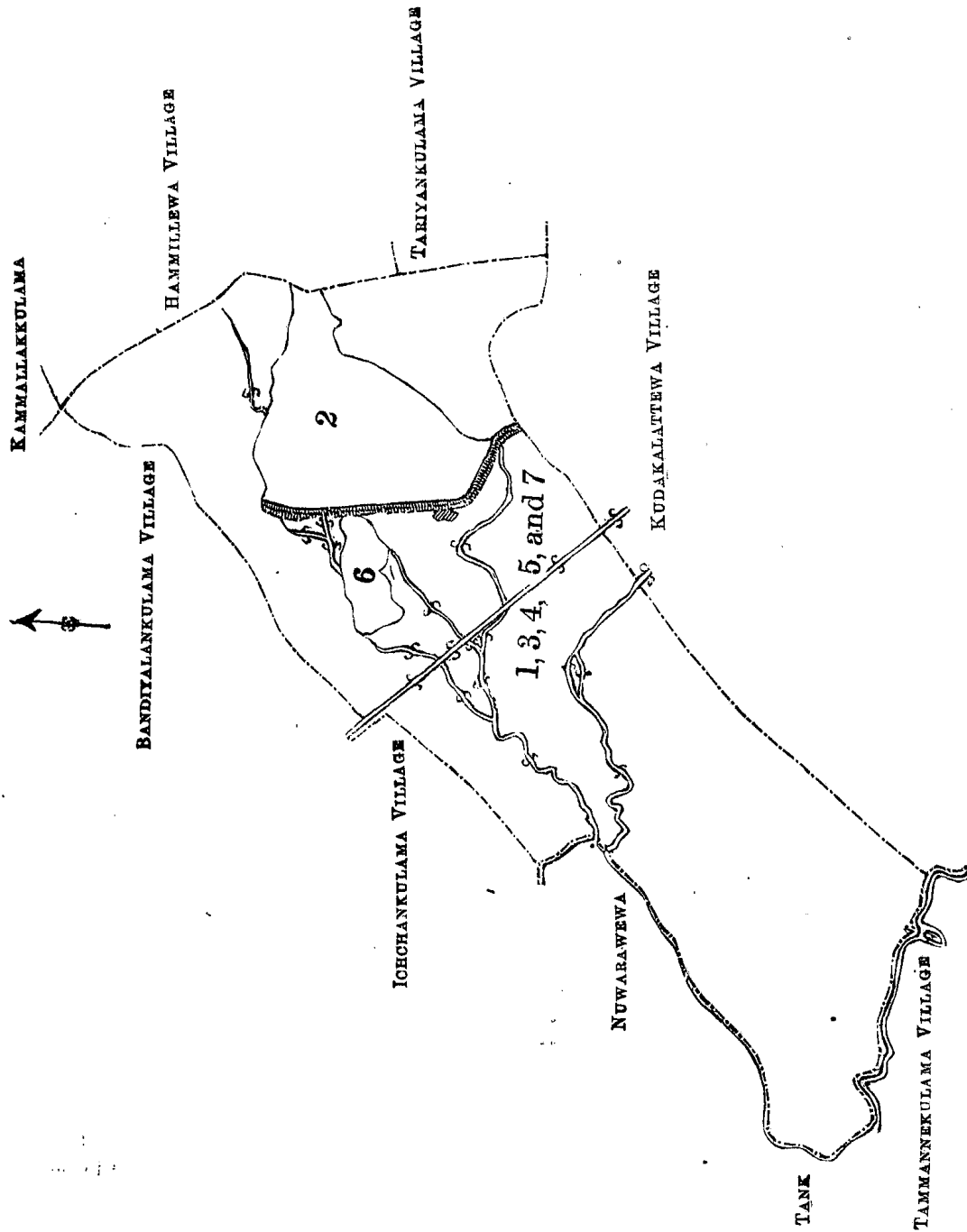
Preliminary plan 254.

Lot.	Name of Land.	Extent.		
		A.	R.	P.
2	Mahakalattewewewa ..	95	1	30
6	Mahakalattewewela ..	16	0	10
		<u>111</u>	<u>2</u>	<u>0</u>

The 4th day of September, 1905.

H. O. Fox,
Special Officer.

[For Tracing see page 1366]



Scale of 32 Chains to an Inch.

Situation : Mahakalattewa village in Kanadara korale.

Preliminary plan 254.

Lot.	Name of Land.	Extent.		
		A.	R.	P.
1	Mahakalattewemukalana	89	0	25
3	Mahakalattewehena	45	2	30
4	Mahakalattewepaluwatta	0	3	25
5	Hammillagasmukalana	3	2	30
7	Mahakalattewemukalana	594	0	10
		733	2	0
<i>Lots excluded.</i>				
2	Mahakalattewewewa	95	1	30
6	Mahakalattewewela	16	0	10
		111	2	0

Sheets F⁹₆₋₁₄, F⁹₇₋₁₅, F⁹₂₁₋₂₉, & F⁹₂₂₋₃₀

Order under Section 2 of "The Waste Lands Ordinances of 1897, 1899, 1900, and 1903," declaring Land to be Crown Property.

In the matter of the land commonly called or known as Kudapalugollewawela, situate in the village of Kudapalugollewa in the Wirasole Kadawat tulana of the Kadawat korale of the Nuwaragam palata, in the North-Central Province, and of "The Waste Lands Ordinances of 1897, 1899, 1900, and 1903."

THE notice required by section 1 of "The Waste Lands Ordinances of 1897, 1899, 1900, and 1903," having been duly published in manner prescribed by that section in respect of the above-named land (*vide* Notice No. 2,190), and no claim having been made to the said land or to any interest therein within the period of three months from the date specified in the said notice, I, Howard Orme Fox, Special Officer appointed under section 28 of the said Ordinances, under and by virtue of the powers vested in me in that behalf by section 2 of the said Ordinances, do hereby on this 4th day of September, 1905, order and declare that the said land, as more fully described herein below, situate in the village of Kudapalugollewa in the Wirasole Kadawat tulana of the Kadawat korale of the Nuwaragam palata, in the North-Central Province, and shown as lot 3c in preliminary plan No. 87 and in the annexed certified tracing therefrom, and containing in extent 28 perches, is the property of the Crown.

Description of the Land referred to

The land commonly called or known as Kudapalugollewawela, situated in the village of Kudapalugollewa in the Wirasole Kadawat tulana of the Kadawat korale of the Nuwaragam palata, in the North-Central



Scale of 8 Chains to an Inch.

Situation : Kudapalugollewa village in Wirasole Kadawattulana korale.

Preliminary plan 87

Lot.	Name of Land.	Extent.
		A. R. P
3c	Kudapalugollewawela	0 0 28

Sheet C ²⁴
5—13

Surveyor-General's Office,
Colombo, April 28, 1905.

J. B. M. RIDOUT,
for Surveyor-General.

Province, containing in extent 28 perches, and shown as lot 3c in preliminary plan No. 87 and in the annexed certified tracing therefrom, and bounded as follows : on the north by T.P. 169,489 ; on the east, south, and west by Kudapalugollewemukulana belonging to Crown.

The 4th day of September, 1905.

H. O. FOX,
Special Officer.

Anuradhapura S. O. 159

Order under Section 2 of "The Waste Lands Ordinances of 1897, 1899, 1900, and 1903," declaring Land to be Crown Property.

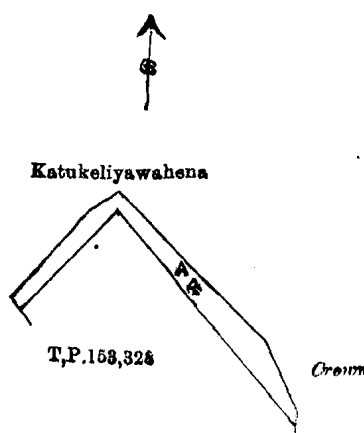
In the matter of the land commonly called or known as Ihalakatukeliyawewela, situate in the village of Katukeliyawa in the Pahalawewu tulana of the Kende korale of the Nuwaragam palata, in the North-Central Province, and of "The Waste Lands Ordinances of 1897, 1899, 1900, and 1903."

THE notice required by section 1 of "The Waste Lands Ordinances of 1897, 1899, 1900, and 1903," having been duly published in manner prescribed by that section in respect of the above-named land (*vide* Notice No. 2,191), and no claim having been made to the said land or to any interest therein within the period of three months from the date specified in the said notice, I, Howard Orme Fox, Special Officer appointed under section 28 of the said Ordinances, under and by virtue of the powers vested in me in that behalf by section 2 of the said Ordinances, do hereby on this 4th day of September, 1905, order and declare that the said lands as more fully described herein below, situate in the village of Katukeliyawa in the Pahalawewu tulana of the Kende korale of the Nuwaragam palata, in the North-Central Province, and shown as lot 4a in preliminary plan No. 121 and in the annexed certified tracing therefrom, and containing in extent 1 acre 1 rood and 35 perches, is the property of the Crown.

Description of the Land referred to.

The land commonly called or known as Ihalakatukeliyawewela, situated in the village of Katukeliyawa in the Pahalawewu tulana of the Kende korale of the Nuwaragam palata, in the North-Central

Province, containing in extent 1 acre 1 rood and 35 perches, shown as lot 4a in preliminary plan No. 121 and in the annexed certified tracing therefrom, and bounded as follows: on the north and east by Katukeliyawa-



Scale of 8 Chain to an Inch.

Situation: Katukeliyawa village in Pahalawewu tulana of Kende korale.
Preliminary plan 121.

Lot.	Name of Land.	Extent. A. R. P.
4a	Thalakatukeliyawewela	1 1 35

Sheet O 24
55—63

Surveyor-General's Office,
Colombo, April 19, 1905.

J. B. M. RIDOUT,
for Surveyor-General.

hena belonging to Crown; on the south by T. P. 153,328; on the west by Katukeliyawahena belonging to Crown.

The 4th day of September, 1905.
Anuradhapura S. O. 160

H. O. Fox,
Special Officer.

Order under Section 2 of "The Waste Lands Ordinances of 1897, 1899, 1900, and 1903," declaring Lands to be Crown Property.

In the matter of the lands commonly called or known as Iluppakanniyamahawela, Iluppakanniyetisbamba, Iluppakanniyekele, situate in the village of Iluppakanniya in the Kandutulana of the Kanadara korale of the Nuwaragam palata, in the North-Central Province, and of "The Waste Lands Ordinances of 1897, 1899, 1900, and 1903."

THE notice required by section 1 of "The Waste Lands Ordinances of 1897, 1899, 1900, and 1903," having been duly published in manner prescribed by that section in respect of the above-named lands (*vide* Notice No. 2,192), and no claim having been made to the said lands or to any interest therein within the period of three months from the date specified in the said notice, I, Howard Orme Fox, Special Officer appointed under section 28 of the said Ordinances, under and by virtue of the powers vested in me in that behalf by section 2 of the said Ordinances, do hereby in this 4th day of September, 1905, order and declare that the said lands, as more fully described herein below, situate in the village of Iluppakanniya in the Kandutulana of the Kanadara korale of the Nuwaragam palata, in the North-Central Province, and shown as lots 2^a, 3, 5, and 7 in preliminary plan No. 252 and in the annexed certified tracing therefrom, and containing in extent 962 acres and 16 perches, are the property of the Crown.

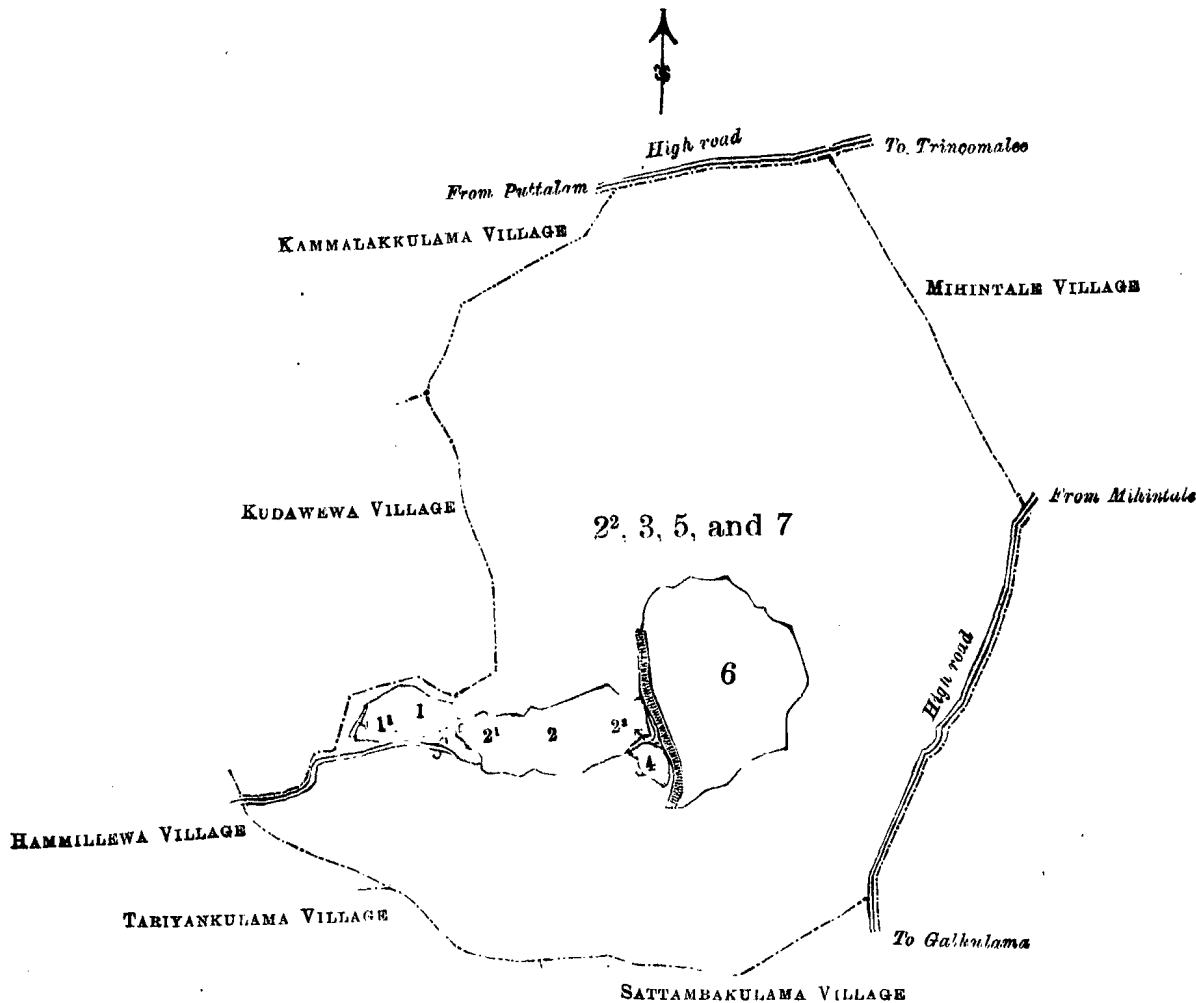
Description of the Lands referred to.

The following lots situated in the village of Iluppakanniya in the Kandutulana of the Kanadara korale of the Nuwaragam palata, in the North-Central Province, as described in the annexed certified tracing:—

Preliminary plan 252.

Lot.	Name of Land.	Extent. A. R. P.
2 ^a	Iluppakanniyamahawela	0 0 13
3	Iluppakanniyetisbamba	3 1 21
5	Do.	0 1 10
7	Iluppakanniyekele	958 1 12
		962 0 16

and bounded as follows : on the north by the village limit of Kammalakkulama, the high road from Puttalam to Trincomalee ; on the east by the village limit of Mihintale, the high road from Mihintale to Galkulama ;



Scale of 32 Chains to an Inch.

Situation : Iluppakanniya village in Kanadara korale.

Preliminary plan 252.

Lot.	Name of Land.	Extent. A. R. P.
2 ²	Iluppakanniyamahawela	0 0 13
3	Iluppakanniyetisbamba	3 1 21
5	Do.	0 1 10
7	Iluppakanniyekele	958 1 12
		962 0 16
<i>Lots excluded.</i>		
1	Iluppakanniyepahalawela (T. T. 87,116)	10 3 32
1'	Do.	0 0 20
2	Iluppakanniyemahawela (T. P. 87,116)	31 2 20
2'	Do.	0 0 10
2''	Do.	0 1 0
4	Migahawatta	2 3 9
6	Iluppakanniyewewa	73 0 15
		118 3 26

Sheets F⁴₅₅₋₆₃, F⁴₅₆₋₆₄, F⁹₇₋₁₅ & F⁹₈₋₁₆

Surveyor-General's Office,
Colombo, April 26, 1905.

J. B. M. RIDOUT,
for Surveyor-General.

on the south by the village limit of Sattambakulama, the village limit of Tariyankulama, the village limit of Hammillewa ; on the west by the village limit of Kudawewa, the village limit of Kammalakkulama.

NOTE.—The following lots lying within the above boundaries are excluded from this order, and their aggregate acreage of 118 acres 3 roods and 26 perches is not included in the acreage of 962 acres and 16 perches given above :—

Preliminary plan 252.			Extent.		
Lot.	Name of Land.		A.	R.	P.
1	Iluppakanniyepahalawela (T. P. 87,116)	..	10	3	32
1 ¹	Do.	..	0	0	20
2	Iluppakanniyemahawela (T. P. 87,116)	..	31	2	20
2 ¹	Do.	..	0	0	10
2 ²	Do.	..	0	1	0
4	Migahawatta	..	2	3	9
6	Iluppakanniyewewa	..	73	0	15
			118	3	26

H. O. Fox,
Special Officer.

The 4th day of September, 1905.
Anuradhapura S. O. 161

Order under Section 2 of "The Waste Lands Ordinances of 1897, 1899, 1900, and 1903," declaring Lands to be Crown Property.

In the matter of the lands commonly called or known as Kombichchikulamamukalana, Kombichchikulamehena, Akkarehena, Kombichchikulamewela, Wewkatuwa, Dahigamapaluwewa, and Paluhena, situate in the village of Kombichchikulama in the Kandutulana of the Kanadara korale of the Nuwaragam palata, in the North-Central Province, and of "The Waste Lands Ordinances of 1897, 1899, 1900, and 1903."

THE notice required by section 1 of "The Waste Lands Ordinances of 1897, 1899, 1900, and 1903," having been duly published in manner prescribed by that section in respect of the above-named lands (*vide* Notice No. 2,189), and no claim having been made to the said lands or to any interest therein within the period of three months from the date specified in the said notice, I, Howard Orme Fox, Special Officer appointed under section 28 of the said Ordinances, under and by virtue of the powers vested in me in that behalf by section 2 of the said Ordinances, do hereby on this 4th day of September, 1905, order and declare that the said lands, as more fully described herein below, situate in the village of Kombichchikulama in the Kandutulana of the Kanadara korale of the Nuwaragam palata, in the North-Central Province, and shown as lots 1, 1a, 2, 3, 3a, 3b, 3c, 8, 8a, 8b, 9, 9a, 11, 12, and 13 in preliminary plan No. 258 and in the annexed certified tracing therefrom, and containing in extent 1,115 acres 2 roods and 20 perches, are the property of the Crown.

Description of the Lands referred to.

The following lots situated in the village of Kombichchikulama in the Kandutulana of the Kanadara korale of the Nuwaragam palata, in the North-Central Province, as described in the annexed certified tracing :—

Preliminary plan 258.			Extent.		
Lot.	Name of Land.		A.	R.	P.
1	Kombichchikulamamukalana	..	998	1	30
1a	Do.	..	15	2	15
2	Kombichchikulamehena	..	14	2	30
3	Do.	..	23	0	30
3a	Akkarehena	..	0	1	10
3b	Kombichchikulamehena	..	2	1	15
3c	Do.	..	4	0	20
8	Kombichchikulamewela	..	1	3	35
8a	Do.	..	0	0	25
8b	Do.	..	0	0	12
9	Akkarehena	..	1	0	5
9a	Do.	..	0	0	8
11	Wewkatuwa	..	42	1	35
12	Dahigama paluwewa	..	5	0	25
13	Paluhena	..	6	0	5
			1,115	2	20

and bounded as follows : on the north by the village limit of Ponnawarankulama ; on the east by the village limit of Wanniyankulama ; on the south by the village limit of Wanniyankulama ; on the west by the Malwatu-oya.

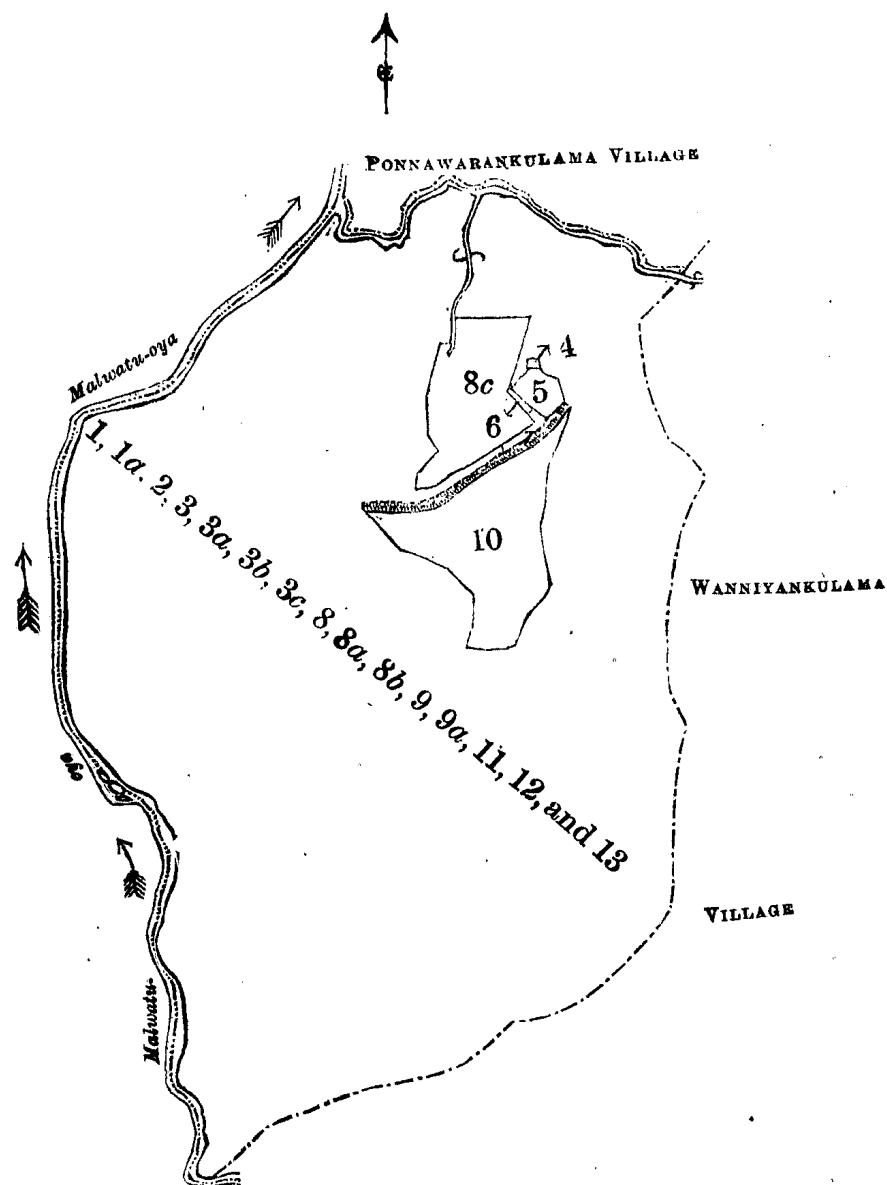
NOTE.—The following lots lying within the above boundaries are excluded from this order, and their aggregate acreage of 88 acres 1 rood and 15 perches is not included in the acreage of 1,115 acres 2 roods and 20 perches given above :—

Preliminary plan 258.			Extent.		
Lot.	Name of Land.		A.	R.	P.
4	..	Kombichchikulamemipittaniya	0	0	28
5	..	Kombichchikulamepurawatta	5	1	10
6	..	Akkarehena	0	0	35
7	..	Kombichchikulamepolwatta	1	3	25
8c	..	Kombichchikulamewela (T. Ps. 124,362, 124,369, 155,328, 155,329, 155,330)	31	2	12
10	..	Kombichchikulamewewa	49	0	25
			88	1	15

H. O. Fox,
Special Officer.

September 4, 1905.

[For Tracing see page 1372]



Scale of 32 Chains to an Inch.

Situation : Kombichchikulama village in Kanadara korale.

Preliminary plan 258.

Lot.	Name of Land.	Extent.		
		A.	R.	P.
1	Kombichchikulamamukulana	998	1	30
1a	Do.	15	2	15
2	Kombichchikulamehena	14	2	30
3	Do.	23	0	30
3a	Akkarehena	0	1	10
3b	Kombichchikulamehena	2	1	15
3c	Do.	4	0	20
8	Kombichchikalumewela	1	3	35
8a	Do.	0	0	25
8b	Do.	0	0	12
9	Akkarehena	1	0	5
9a	Do.	0	0	8
11	Wewkatuwa	42	1	35
12	Dahigampaluwewa	5	0	25
13	Paluhena	6	0	5
		1,115	2	20

Lot.	Name of Land.	Extent.	
		A.	R. P.
<i>Lots excluded.</i>			
4	Kombichchikulameminipittaniya	0	0 28
5	Kombichchikulamepuranawatta	5	1 10
6	Akkarehena	0	0 35
7	Kombichchikulamepolwatta	1	3 25
8c	Kombichchikulamewela (T. Ps. 124,362, 124,369, 155,328, 155,329, 155,330)	31	2 12
10	Kombichchikulamewewa	49	0 25
		<u>88</u>	<u>1 15</u>

Sheets F⁹₃₋₁₁, F⁹₄₋₁₂, F⁹₁₉₋₂₇, and F⁹₂₀₋₂₈

Surveyor-General's Office,
Colombo, May 1, 1905.
Anuradhapura S. O. 162

J. B. M. RIDOUT,
for Surveyor-General.

Order under Section 2 of "The Waste Lands Ordinances of 1897, 1899, 1900, and 1903" declaring Lands to be Crown Property.

In the matter of the lands commonly called or known as Ponnawarankulamamukalana, Akkarehena, Ponnawarankulamekele, Polwatta, Ponnawarankulame tisbamba, and Akkarawattchena, situate in the village of Ponnawarankulama in the Kandu tulana of the Kanadara korale of the Nuwaragam palata, in the North-Central Province, and of "The Waste Lands Ordinances of 1897, 1899, 1900, and 1903."

THE notice required by section 1 of "The Waste Lands Ordinances of 1897, 1899, 1900, and 1903," having been duly published in manner prescribed by that section in respect of the above-named lands (*vide* Notice No. 2, 188), and no claim having been made to the said lands or to any interest therein within the period of three months from the date specified in the said notice, I, Howard Orme Fox, Special Officer appointed under section 28 of the said Ordinances, under and by virtue of the powers vested in me in that behalf by section 2 of the said Ordinances, do hereby on this 4th day of September, 1905, order and declare that the lands, as more fully described herein below, situate in the village of Ponnawarankulama in the Kandu tulana of the Kanadara korale of the Nuwaragam palata, in the North-Central Province, and shown as lots 1, 2, 2a, 2c, 3, 4, 5, and 10 in preliminary plan No. 257 and in the annexed certified tracing therefrom, and containing in extent 305 acres 1 rood and 15 perches, are the property of the Crown.

Description of the Lands referred to.

The following lots situated in the village of Ponnawarankulama in the Kandu tulana of the Kanadara korale of the Nuwaragam palata, in the North-Central Province, as described in the annexed certified tracing:—

Preliminary plan 257.

Lot.	Name of Land.	Extent.	
		A.	R. P.
1	Ponnawarankulamamukalana	165	0 0
2	Akkarehena	0	2 35
2a	Do.	0	0 20
2c	Ponnawarankulamekele	4	0 20
3	Polwatta	0	2 35
4	Ponnawarankulame tisbamba	0	3 0
5	Akkarawattchena	1	0 0
10	Ponnawarankulamekele	132	3 25
		<u>305</u>	<u>1 15</u>

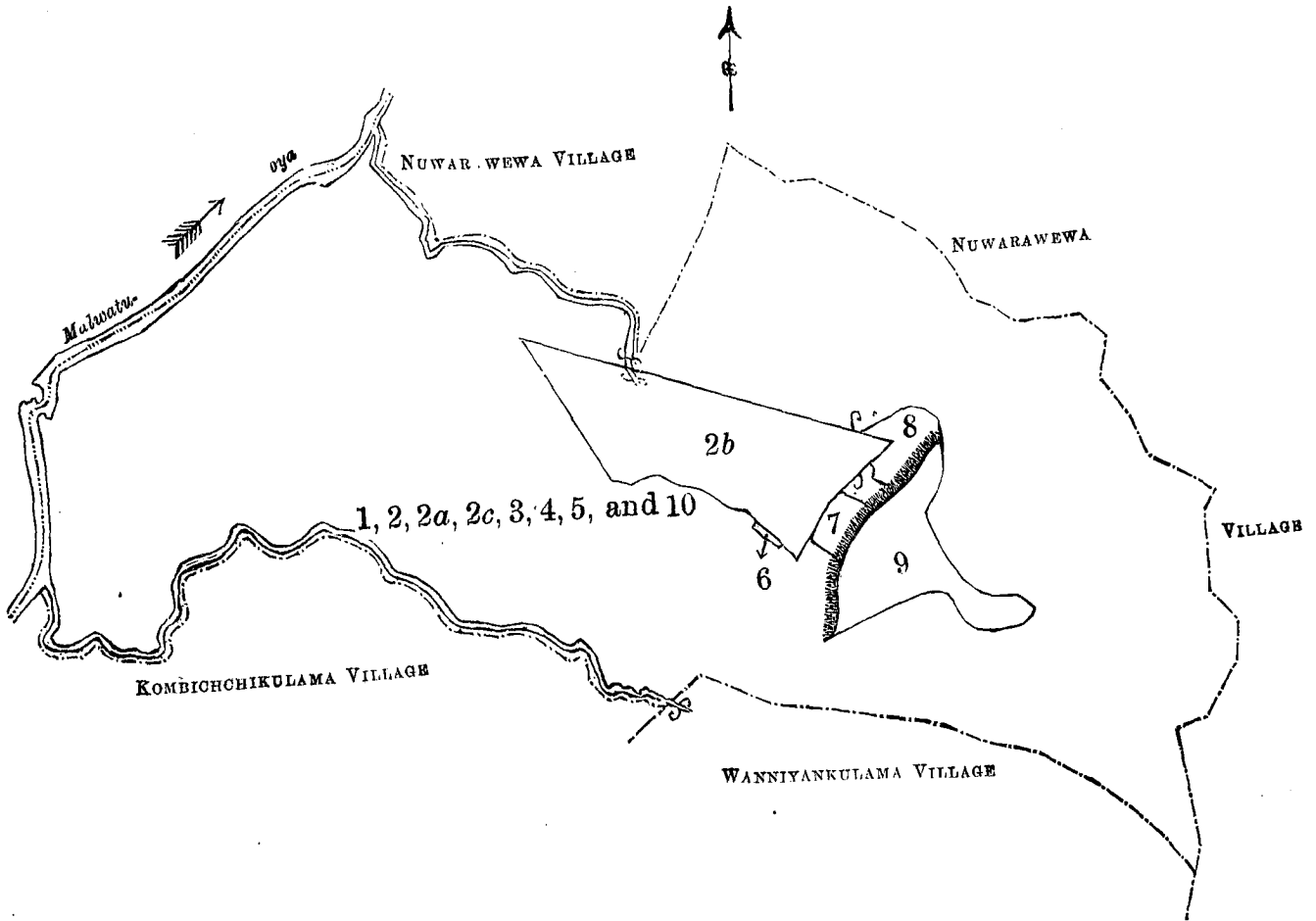
and bounded as follows: on the north and east by the village limit of Nuwarawewa; on the south by the village limit of Wanniyankulama, the village limit of Kombichchikulama; on the west by the village limit of Kombichchikulama, the Malwatu-oya.

NOTE.—The following lots lying within the above boundaries are excluded from this order, and their acreage of 38 acres and 10 perches is not included in the acreage of 305 acres 1 rood and 15 perches given above:—

Preliminary plan 257.

Lot.	Name of Land.	Extent.	
		A.	R. P.
2b	Ponnawarankulattukadu (T. P. 152,969)	23	2 0
6	Akkarewela	0	0 15
7	Ponnawarankulamewatta	1	0 35
8	Do.	2	2 10
9	Ponnawarankulamewewa	10	2 30
		<u>38</u>	<u>0 10</u>

H. O. FOX,
Special Officer.



Scale of 16 Chains to an Inch.
 Situation : Ponnawarankulama village in Kanadara korale.
 Preliminary plan 257.

Lot.	Name of Land.	Extent.		
		A.	R.	P.
1 ..	Ponnawarankulamamukalana ..	165	0	0
2 ..	Akkarehena ..	0	2	35
2a ..	Do. ..	0	0	20
2c ..	Ponnawarankulamekele ..	4	0	20
3 ..	Polwatta ..	0	2	35
4 ..	Ponnawarankulame tisbury ..	0	3	0
5 ..	Akkarawattehena ..	1	0	0
10 ..	Ponnawarankulamekele ..	132	3	25
		305	1	15
<i>Lots excluded.</i>				
2b ..	Ponnawarankulattukadu (T. P. 152,969) ..	23	2	0
6 ..	Akkarewela ..	0	0	15
7 ..	Ponnawarankulamewatta ..	1	0	35
8 ..	Do. ..	2	2	10
9 ..	Ponnawarankulamewewa ..	10	2	30
		38	0	10

Order under Section 2 of " The Waste Lands Ordinances of 1897, 1899, 1900, and 1903," declaring Land to be Crown Property.

In the matter of the land commonly called or known as Hammillewamukalana, situate in the village of Hammillewa in the Kandutulana of the Kanadara korale of the Nuwaragam palata, in the North-Central Province, and of " The Waste Lands Ordinances of 1897, 1899, 1900, and 1903."

THE notice required by section 1 of " The Waste Lands Ordinances of 1897, 1899, 1900, and 1903," having been duly published in manner prescribed by that section in respect of the above-named land (*vide* Notice No. 2,193), and no claim having been made to the said land or to any interest therein within the period of three months from the date specified in the said notice, I, Howard Orme Fox, Special Officer appointed under section 28 of the said Ordinances, under and by virtue of the powers vested in me in that behalf by section 2 of the said Ordinances, do hereby on this 4th day of September, 1905, order and declare that the said land, as more fully described herein below, situate in the village of Hammillewa in the Kandutulana of the Kanadara korale of the Nuwaragam palata, in the North-Central Province, and shown as lot 1 in preliminary plan No. 253 and in the annexed certified tracing therefrom, and containing in extent 433 acres 1 rood and 21 perches, is the property of the Crown.

Description of the Land referred to.

The land commonly called or known as Hammillewamukalana, situated in the village of Hammillewa in the Kandutulana of the Kanadara korale of the Nuwaragam palata, in the North-Central Province, containing in extent 433 acres 1 rood and 21 perches, shown as lot 1 in preliminary plan No. 253 and in the annexed certified tracing therefrom, and bounded as follows: on the north by the village limit of Kammalakkulama; on the east by the village limit of Kudawewa, the village limit of Ilupakanniya, the village limit of Tariyankulama; on the south by the village limit of Tariyankulama; on the west by the village limit of Mahakalattewa.

NOTE.—The following lot lying within the above boundaries is excluded from this order, and its acreage of 3 acres 1 rood and 20 perches is not included in the acreage of 433 acres 1 rood and 21 perches given above:—

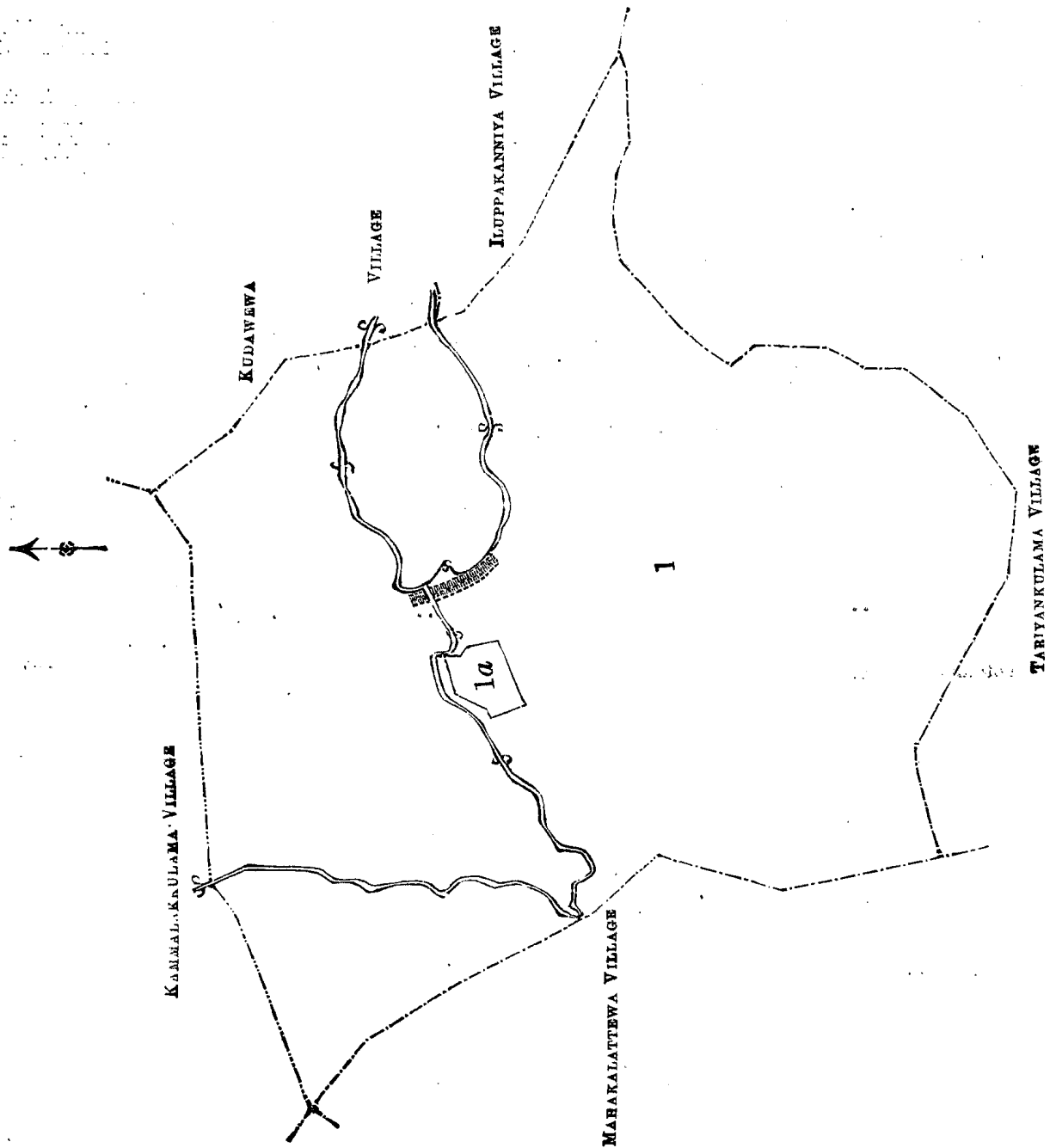
Preliminary plan 253.

Lot.	Name of Land.	Extent.		
		A.	R.	P.
1a	Hammillewakele (P. P. 2,292/7,084)	3	1	20

H. O. Fox,
Special Officer.

September 4, 1905.

[For Tracing see page 1376.]



Scale of 16 Chains to an Inch.

Situation : Hammillewa village in Kanadara korale
Preliminary plan 253.

Lot.	Name of Land.	Extent. A. R. P.
1	Hammillewamukalana	433 1 21
<i>Lot excluded.</i>		
1a	Hammillewakele (P.P. 2,292/7,084)	3 1 20
Sheets F ⁹ 6-14, F ⁹ 7-15		

Surveyor-General's Office,
Colombo, April 26, 1905.
Anuradhapura S. O. 164

J. B. M. RIDOUT,
for Surveyor-General.

Order under Section 2 of "The Waste Lands Ordinances of 1897, 1899, 1900, and 1903," declaring Lands to be Crown Property.

In the matter of the lands commonly called or known as Kirikkulamemukulana, situate in the village of Kirikkulama in the Kandu tulana of the Kanadara korale of the Nuwaragam palata, in the North-Central Province, and of "The Waste Lands Ordinances of 1897, 1899, 1900, and 1903."

THE notice required by section 1 of "The Waste Lands Ordinances of 1897, 1899, 1900, and 1903," having been duly published in manner prescribed by that section in respect of the above-named lands (*vide* Notice No. 2,194), and no claim having been made to the said lands or to any interest therein within the period of three months from the date specified in the said notice, I, Howard Orme Fox, Special Officer appointed under section 28 of the said Ordinances, under and by virtue of the powers vested in me in that behalf by section 2 of the said Ordinances, do hereby on this 4th day of September, 1905, order and declare that the said land, as more fully described herein below, situate in the village of Kirikkulama in the Kandu tulana of the Kanadara korale of the Nuwaragam palata, in the North-Central Province, and shown as lots 1, 2, 4, and 6 in preliminary plan No. 267 and in the annexed certified tracing therefrom, and containing in extent 1,268 acres 1 rood and 20 perches, are the property of the Crown.

Description of the Lands referred to.

The following lots situated in the village of Kirikkulama in the Kandu tulana of the Kanadara korale of the Nuwaragam palata, in the North-Central Province, as described in the annexed certified tracing :—

Preliminary plan 267.

Lot	Name of Land.	Extent.		
		A.	R.	P.
1	Kirikkulamemukulana	371	0	30
2	Do.	0	1	20
4	Do.	0	3	20
6	Do.	895	3	30
		<u>1,268</u>	<u>1</u>	<u>20</u>

and bounded as follows : on the north by the village limit of Tammannekulama, the village limit of Kudanelunkulama, the village limit of Mahanelunkulama, the village limit of Mahawannanmaduwa ; on the east by the village limit of Mahawannanmaduwa, the village limit of Tammannewa ; on the south by the village limit of Ihalawewa, the village limit of Yahalagama ; on the west by the village limit of Potupitigama, the village limit of Unagaswewa, the village limit of Tammanekulama.

NOTE.—The following lots lying within the above boundaries are excluded from this order, and their aggregate acreage of 38 acres 2 roods and 26 perches is not included in the acreage of 1,268 acres 1 rood and 20 perches given above :—

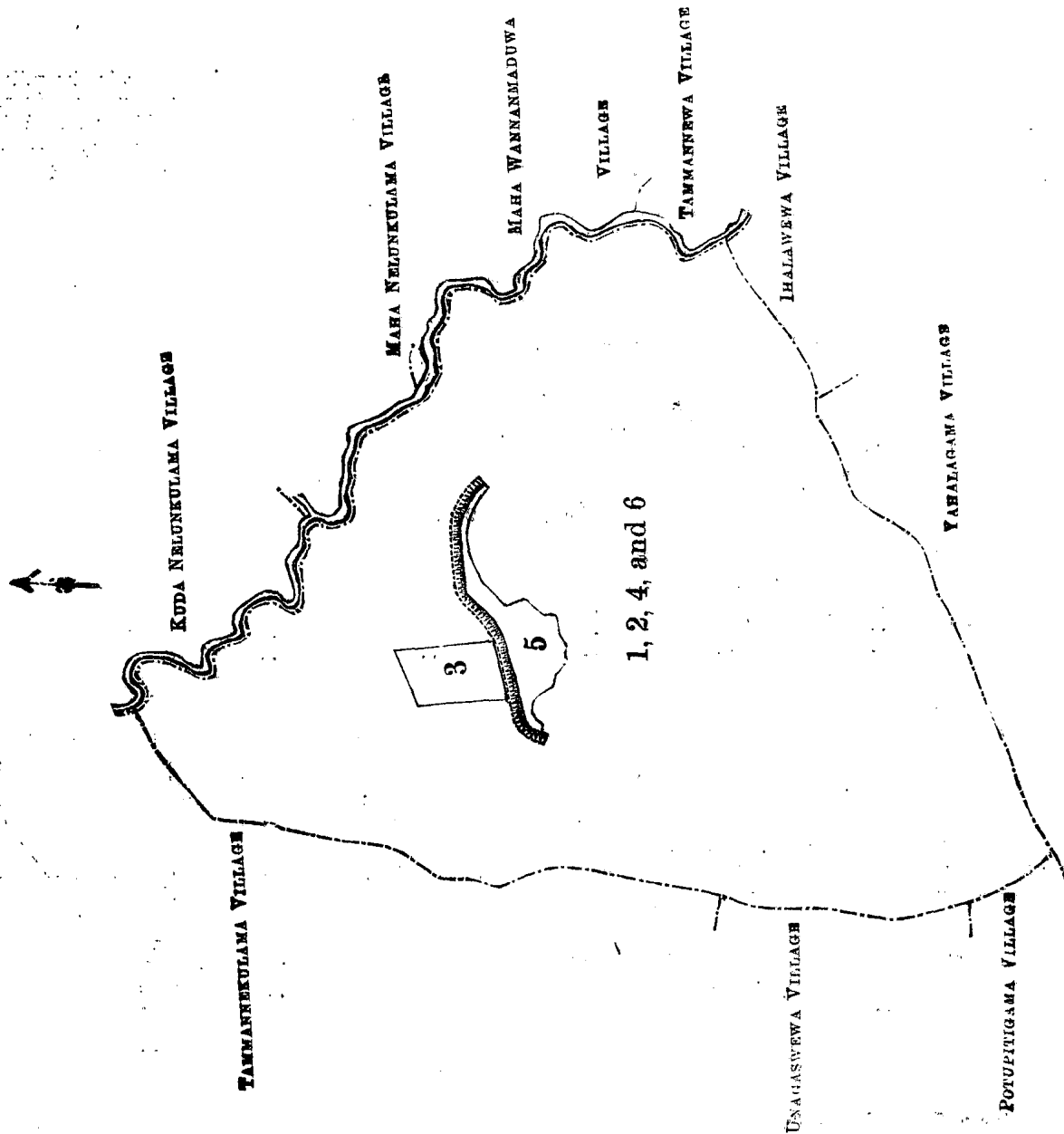
Preliminary plan 267.

Lot.	Name of Land.	Extent.		
		A.	R.	P.
3	Kirikkulame Welakatuwa (T.P. 215,271)	18	2	16
5	Kirikkulamawewa	20	0	10
		<u>38</u>	<u>2</u>	<u>26</u>

4th day of September, 1905.

H. O. Fox,
Special Officer.

[For Tracing see page 1378.]



Scale of 32 Chains to an Inch.

Situation : Kirikkulama village in Kanadara korale.
Preliminary plan 267.

Lot.	Name of Land.	Extent.		
		A.	R.	P.
1	Kirikkulamamukalana	371	0	30
2	Do.	0	1	20
4	Do.	0	3	20
6	Do.	895	3	30
		1,268	1	20
<i>Lots excluded.</i>				
3	Kirikkulame Welakatuwa (T.P. 215,271)	18	2	16
5	Kirikkulamawewa	20	0	10
		38	2	26

Sheets F 22-30, F 23-31, and F 38-46

Surveyor-General's Office,
Colombo, May 1, 1905.
Anuradhapura S. O. 165

J. B. M. RIDOUT,
for Surveyor-General.

Order under Section 2 of "The Waste Lands Ordinances of 1897, 1899, 1900, and 1903," declaring Lands to be Crown Property.

In the matter of the lands commonly called or known as Kekunagahalandehena, Mahawelagodahena, situate in the village of Medapita in the Bogoda korale of the Yatikinda division, in the Province of Uva, and of "The Waste Lands Ordinances of 1897, 1899, 1900, and 1903."

THE notice required by section 1 of "The Waste Lands Ordinances of 1897, 1899, 1900, and 1903," having been duly published in manner prescribed by that section in respect of the above-named lands (*vide* Notice No. 2,196), and no claim having been made to the said lands or to any interest therein within the period of three months from the date specified in the said notice, I, John George Fraser, Special Officer appointed under section 28 of the said Ordinances, under and by virtue of the powers vested in me in that behalf by section 2 of the said Ordinances, do hereby on this 7th day of September, 1905, order and declare that the said lands, as more fully described herein below, situate in the village of Medapita in the Bogoda korale of the Yatikinda division, in the Province of Uva, and shown as lots 9a, 9b, 10 in preliminary plan No. 97 and in the annexed certified tracings therefrom, and containing in extent 2 acres 3 roods and 27 perches, are the property of the Crown.

Description of the Lands referred to.

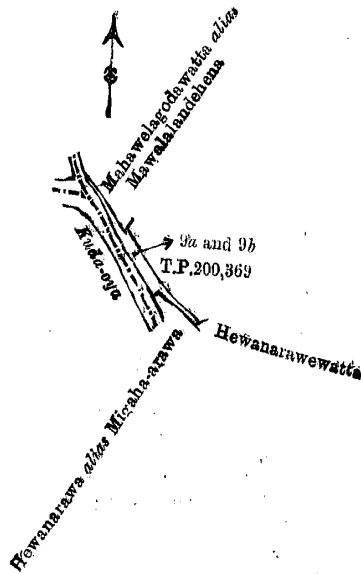
The following lots situated in the village of Medapita in the Bogoda korale of the Yatikinda division, in the Province of Uva, as described in the annexed tracings:—

I.

Preliminary plan 97.

Lot.	Name of Land	Extent.		
		A.	R.	P.
9a ..	Kekunagahalandehena ..	0	0	25
9b ..	Do. ..	0	0	24
		0 1 9		

and bounded as follows: on the north by Mahawelagodawatta *alias* Mawalalandehena claimed by F. Solomon; on the east by Mahawelagodawatta *alias* Mahawalalandehena claimed by F. Solomon (T. P. 200,369); on the



Scale of 8 Chains to an Inch.

Situation: Medapita village in Yatikinda division of Bogoda korale.

Preliminary plan 97.

Lot.	Name of Land.	Extent.		
		A.	R.	P.
9a ..	Kekunagahalandehena ..	0	0	25
9b ..	Do. ..	0	0	24
		0 1 9		

Sheet M. 7
53-61

Surveyor-General's Office,
Colombo, May 3, 1905.

J. B. M. RIDOUT,
for Surveyor-Genera.

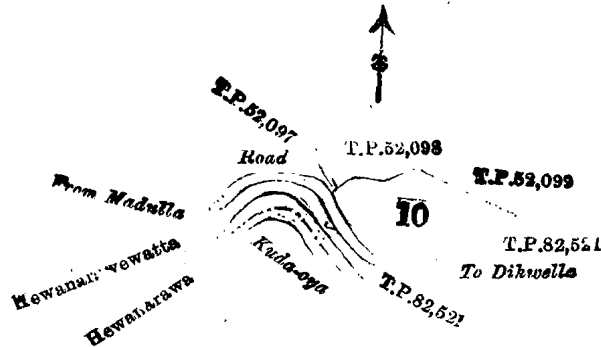
south by Hewanarawewatta claimed by Bogoda Vihare, Hewanarawa *alias* Migaha-arawa claimed by Bogoda Vihare; on the west by the Kuda-oya.

II.

Preliminary plan 97.

Lot.	Name of Land.	Extent. A. R. P.
10	Mahawelagodahena.	2 2 18

and bounded as follows: on the north by the road from Madulla to Dikwella (T. P. 52,097), (T. P. 52,098), (T. P. 52,099); on the east by (T. P. 82,521); on the south by the road from Dikwella to Madulla (T. P. 82,521).



Scale of 8 Chains to an Inch.

Situation: Medapita village in Yatikinda division of Bogoda korale.

Preliminary plan 97.

Lot.	Name of Land.	Extent. A. R. P.
10	Mahawelagodahena	2 2 18

Surveyor-General's Office,
Colombo, May 3, 1905.

Sheet M 7
53—61

J. B. M. RIDOUT,
for Surveyor-General.

the Kuda-oya; on the west by Hewanarawa claimed by Kawanna Kasi Lebbe and others, Hewanarawewatta claimed by Bogoda Vihare.

J. G. FRASER,
Special Officer.

The 7th day of September, 1905.

Uva S. O. 732

**Order under Section 4, Sub-section (1), of "The Waste Lands Ordinances of 1897, 1899, 1900, and 1903,"
declaring Land to be Crown Property.**

In the matter of the land commonly called or known as Uhanewattehena, Hampaganaellepaullehena, situate in the village of Mirahawatta in the Dambawinipalata korale of the Udukinda division, in the Province of Uva, and of "The Waste Lands Ordinances of 1897, 1899, 1900, and 1903."

WHEREAS in pursuance of section 1 of the said Ordinances it was duly notified on the 4th day of September, One thousand Nine hundred and Three, that if no claim to the land commonly called or known as Uhanewattehena, Hampaganaellepaullehena, situate in the village of Mirahawatta in the Dambawinipalata korale in the Udukinda division, in the Province of Uva, containing in extent 7 acres and 26 perches, and shown as lot 40 in preliminary plan No. 63 and in the annexed certified tracing therefrom, was made to the Special Officer appointed under section 28 of the said Ordinances within the period of three months from the date specified in such notice, such land would be deemed the property of the Crown and dealt with on account of the Crown (*vide* Notice No. 1,734):

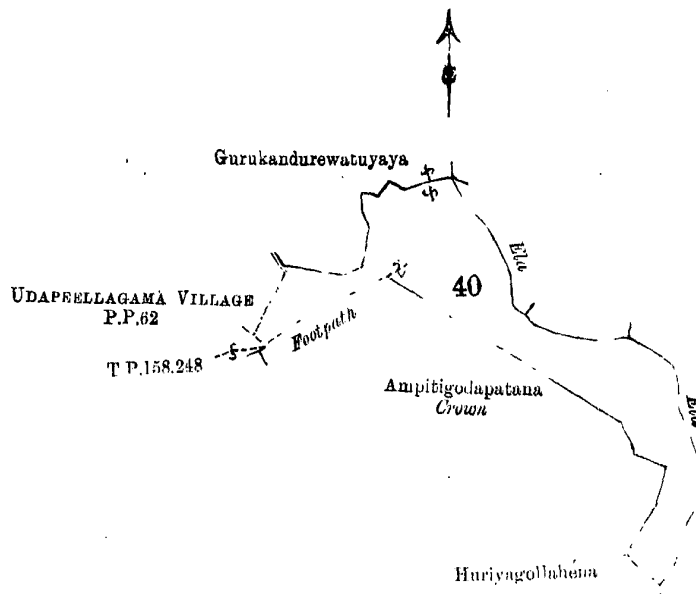
And whereas (1) Dambawinne Kumarihami of Mirahawatta, (2) Mirahawatte Rajapaksa Wahala Mudiyansele Heen Banda of Godegedara Walauwa in Badulla, and (3) Medegedara Siyathu of Mirahawatta made claim thereto; and whereas the said claimants have withdrawn their claims to the said land, I, John George Fraser, Special Officer appointed under section 28 of the said Ordinances, under and by virtue of the powers vested in me in that behalf by section 4 of the said Ordinances, do hereby on this 19th day of August, 1905, order and declare, under section 4, sub-section (1), of the said Ordinances, that the said land, as more fully described herein below, is the property of the Crown.

Description of the Land referred to.

The land commonly called or known as Uhanewattehena, Hampaganaellepaullehena, situate in the village of Mirahawatta in the Dambawinipalata korale of the Udukinda division, in the Province of Uva, containing in extent 7 acres and 26 perches, and shown as lot 40 in preliminary plan No. 63 and in the annexed certified tracing therefrom, and bounded as follows: on the north by Gurukandurewatuyaya claimed by Gurukanduregedara Loku Appu and others, an ela; on the east by an ela; on the south by Huriyagollahena belonging to Medagedara Siyathu, Ampitigodapatana belonging to Crown, a footpath; and on the west by T. P. 158,248, the village limit of Udapeelligama.

J. G. FRASER,
Special Officer.

August 19, 1905.



Scale of 8 Chains to an Inch.

Situation : Mirahawatta village in Dambawipalata korale of Badulla District.

Preliminary plan 63.

Lot.	Name of Land.	Extent. A. R. P.
40	Uhanewattehena, Hampagan ellepaullehena	7 0 26
	Field sheet M ¹² ₃₄₋₄₂	

Surveyor-General's Office,
Colombo, August 3, 1905.
Uva S. O. 733

J. B. M. RIDOUT,
for Surveyor-General.

Order under Section 4, sub-section (1), of "The Waste Lands Ordinances of 1897, 1899, 1900, and 1903," admitting Land to be Private Property.

In the matter of the land commonly called or known as Madamawattehinna *alias* Tawalammandiyepatana, situate in the village of Metipimbiya in the Mahapalata korale of the Udukinda division, in the Province of Uva, and of "The Waste Lands Ordinances of 1897, 1899, 1900, and 1903."

WHEREAS in pursuance of section 1 of the said Ordinances it was duly notified on the Twenty-seventh day of January, One thousand Nine hundred and Five, that if no claim to the land commonly called or known as Madamawattehinna *alias* Tawalammandiyepatana, situate in the village of Metipimbiya in the Mahapalata korale of the Udukinda division, in the Province of Uva, containing in extent 6 acres and 1 rood, and shown as lot 63 in preliminary plan No. 116 and in the annexed certified tracing therefrom, was made to the Special Officer appointed under section 28 of the said Ordinances within the period of three months from the date specified in such notice, such land would be deemed the property of the Crown and dealt with on account of the Crown (*vide* Notice No. 2,130):

And whereas H. E. Dambawinne of Welimada made claim thereto, and I, John George Fraser, Special Officer appointed under section 28 of the said Ordinances, made due inquiry into such claim; I, with the consent of His Excellency the Governor, do hereby admit the claim of the said claimant to the said land, as more fully described herein below, under section 4, sub-section (1), of the said Ordinances.

Description of the Land referred to.

The following lot situated in the village of Metipimbiya in the Mahapalata korale of the Udukinda division, in the Province of Uva, as described in the annexed certified tracing:—

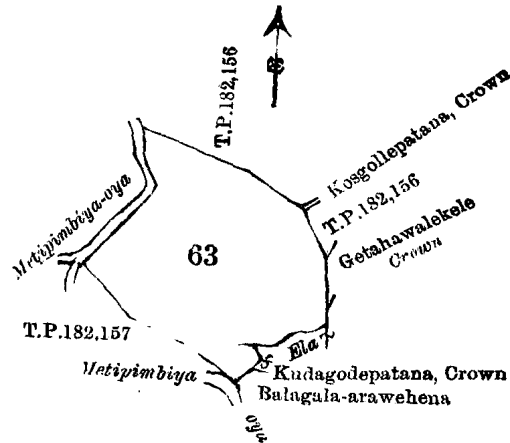
Preliminary plan 116.

Lot.	Name of Land.	Extent. A. R. P.
63	Madamawattehinna <i>alias</i> Tawalammandiyepatana	6 1 0

and bounded as follows: on the north by T. P. 182,156; on the east by Kosgollepatana belonging to the Crown, T. P. 182,156, Getahawalakele belonging to the Crown, an ela, Kudagodepatana belonging to the Crown, Balagala-arawehena claimed by M. Mahamy and others; on the south by the Metipimbiya-oya, T. P. 182,157; on the west by the Metipimbiya-oya.

August 12, 1905.

J. G. FRASER,
Special Officer.



Scale of 8 Chains to an Inch.

Situation : Metipimbiya village in Mahapalata (Uva) korale.

Preliminary plan 116.

Lot.	Name of Land.	Extent A. R. P.
63	Madamawattehinna <i>alias</i> Tawalammandiyepatana	6 1 0

Sheet M ¹²
51—59

Surveyor-General's Office,
Colombo, July 25, 1905.
Uva S. O. 734

J. B. M. RIDOUT,
for Surveyor-General.

Order under section 4, sub-section (1), of "The Waste Lands Ordinances of 1897, 1899, 1900, and 1903."

In the matter of the land commonly called or known as Welihenepatana, situate in the village of Metipimbiya in the Mahapalata korale of the Udukinda division, in the Province of Uva, and of "The Waste Lands Ordinances of 1897, 1899, 1900, and 1903."

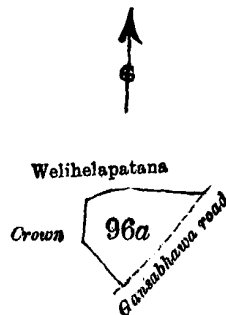
WHEREAS in pursuance of section 1 of the said Ordinances it was duly declared and notified on the Twenty-seventh day of January, One thousand Nine hundred and Five, that if no claim to the land commonly called or known as Welihenepatana, situate in the village of Metipimbiya in the Mahapalata korale of the Udukinda division, in the Province of Uva, containing in extent 1 acre 1 rood and 1 perch, and shown as lot 96a in preliminary plan No. 116, was made to the Special Officer appointed under section 28 of the said Ordinances within the period of three months from the date specified in the said notice, such land would be deemed the property of the Crown and dealt with on account of the Crown (*vide* Notice No. 2,130) :

And whereas (1) Palliakunda Mudianselage Vidane Arachchi, (2) Alutgedara Ekanayaka Mudianselage Punchirala, both of Metipimbiya, made claim thereto, and I, John George Fraser, Special Officer appointed under section 28 of the said Ordinances, made due inquiry into such claim ; and whereas the said 2nd claimant Alutgedara Ekanayaka Mudianselage Punchirala has withdrawn his claim to the said land ; and whereas I and the said 1st claimant have, with consent of His Excellency the Governor, come to an agreement in writing concerning the said land, under section 4, sub-section (1), of the said Ordinances :

And whereas it was ordered that the said 1st claimant Palliakunda Mudianselage Vidane Arachchi of Metipimbiya should pay to the Government Agent at Badulla a sum of Rupees Fifteen (Rs. 15) as purchase amount for the said land on or before the Twenty-seventh day of May, One thousand Nine hundred and Five ; and whereas the said claimant has duly paid the said amount as ordered, the said claimant is hereby declared to be the purchaser of the said land commonly called or known as Welihenepatana, situate in the village of Metipimbiya in the Mahapalata korale of the Udukinda division, in the Province of Uva, containing in extent 1 acre 1 rood and 1 perch, and shown as lot 96a in preliminary plan No. 116 and in the annexed certified tracing therefrom, and bounded as follows : on the north by Welihelapatana belonging to Crown ; on the east by a Gansabhawa road ; on the south by a Gansabhawa road, Welihelapatana belonging to Crown ; on the west by Welihelapatana belonging to Crown.

J. G. FRASER,
Special Officer.

August 16, 1905.



Scale of 8 Chains to an Inch.

Situation : Metipimbiya village in Udukinda division of Mahapalata korale.

Preliminary plan 116.

Lot.	Name of Land.	Extent.		
		A.	R.	P.
96a	Welihelapatana	1	1	1

Sheet M ¹²
34—42

Surveyor-General's Office,
Colombo, August 9, 1905.
Uva S. O. 735

J. B. M. RIDOUT,
for Surveyor-General.

Order under Section 4, Sub-section (1), of "The Waste Lands Ordinances of 1897, 1899, 1900, and 1903," admitting Lands to be Private Property.

In the matter of the lands commonly called or known as Ambagahakumburehena, situate in the village of Metipimbiya in the Mahapalata korale of the Udukinda division, in the Province of Uva, and of "The Waste Lands Ordinances of 1897, 1899, 1900, and 1903."

WHEREAS in pursuance of section 1 of the said Ordinances it was duly notified on the 27th day of January, One thousand Nine hundred and Five, that if no claim to the lands commonly called or known as Ambagahakumburehena, situate in the village of Metipimbiya in the Mahapalata korale of the Udukinda division, in the Province of Uva, containing in extent 3 acres 1 rood and 7 perches, and shown as lots 22, 24, and 37 in preliminary plan No. 116 and in the annexed certified tracing therefrom, was made to the Special Officer appointed under section 28 of the said Ordinances within the period of three months from the date specified in such notice, such lands would be deemed the property of the Crown and dealt with on account of the Crown (*vide* Notice No. 2,130) :

And whereas Henry E. Dambawinne of Welimada made claim thereto, and I, John George Fraser, Special Officer appointed under section 28 of the said Ordinances, made due inquiry into such claim ; I, with the consent of His Excellency the Governor, do hereby admit the claim of the said claimant to the said lands, as more fully described herein below, under section 4, sub-section (1), of the said Ordinances.

Description of the Lands referred to.

The following lots situated in the village of Metipimbiya in the Mahapalata korale of the Udukinda division, in the Province of Uva, as described in the annexed certified tracing :—

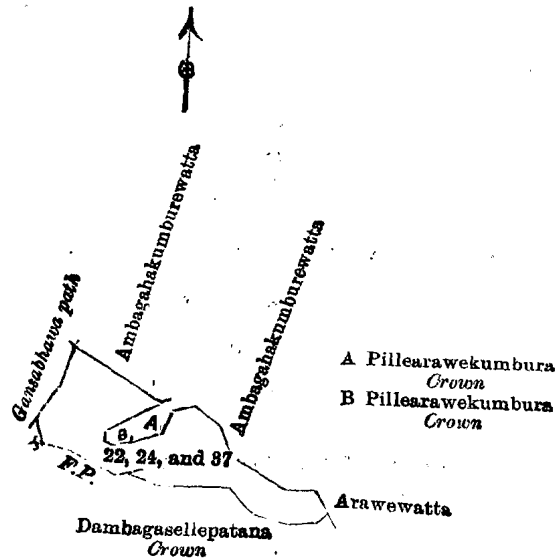
Preliminary plan 116.

Lot.	Name of Land.	Extent.		
		A.	R.	P.
22	Ambagahakumburehena	0	0	7
24	Do.	1	3	12
37	Do.	1	1	28
		3	1	7

and bounded on the north by Ambagahakumburewatta belonging to H. E. Dambawinne, Pillearawekumbura belonging to the Crown, Pillearawekumbura belonging to the Crown, Pillearawekumbura belonging to the Crown, Ambagahakumburewatta belonging to H. E. Dambawinne ; on the east by Arawewatta claimed by Arawewatte Banda and others ; on the south by Dambagasellepatana belonging to the Crown, a footpath ; and on the west by Dambagaselle belonging to the Crown, a Gansabhawa path.

August 12, 1905.

J. G. FRASER,
Special Officer.



Scale of 8 Chains to an Inch.

Situation : Metipimbiya village in Mahapalata korale.

Preliminary plan 116.

Lot.	Name of Land.			Extent.	
				A.	R. P.
22	Ambagahakumburehena	0	0 7
24	Do.	1	3 12
37	Do.	1	1 28
				<u>3</u>	<u>1 7</u>

Sheets M. 12
51—59

Surveyor-General's Office,
Colombo, July 25, 1905.

Uva S. O. 736

J. B. M. RIDOUT,
for Surveyor-General.

Order under Section 4, Sub-section (1), of "The Waste Lands Ordinances of 1897, 1899, 1900, and 1903," admitting Land to be Private Property.

In the matter of the land commonly called or known as Kumbukanuwehena, Pahaliyamullehena, Werellabokkehena, situate in the village of Metipimbiya in the Mahapalata korale of the Udukinda division, in the Province of Uva, and of "The Waste Lands Ordinances of 1897, 1899, 1900, and 1903."

WHEREAS in pursuance of section 1 of the said Ordinances it was duly notified on the 27th day of January, One thousand Nine hundred and Five, that if no claim to the land commonly called or known as Kumbukanuwehena, Pahaliyamullehena, Werellabokkehena, situate in the village of Metipimbiya in the Mahapalata korale of the Udukinda division, in the Province of Uva, containing in extent 1 acre and 3 roods, and shown as lot 96 in preliminary plan No. 116 and in the annexed certified tracing therefrom, was made to the Special Officer appointed under section 28 of the said Ordinances within the period of three months from the date specified in such notice, such land would be deemed the property of the Crown and dealt with on account of the Crown (*vide* Notice No. 2,130) :

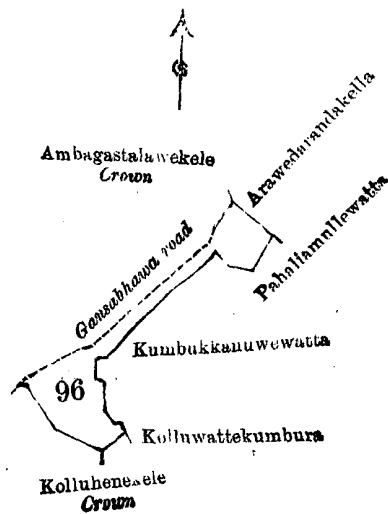
And whereas (1) Palliakunda Mudianselage Vidane Arachchi, (2) Alutgedara Ekanayaka Mudianselage Punchirala, both of Metipimbiya, made claim thereto, and I, John George Fraser, Special Officer appointed under section 28 of the said Ordinances, made due inquiry into such claim ; I, with the consent of His Excellency the Governor, do hereby admit the claim of the said claimants to the said land, as more fully described herein below, under section 4, sub-section (1), of the said Ordinances.

Description of the Land referred to.

The land commonly called or known as Kumbukanuwehena, Pahaliyamullehena, Werellabokkehena, situate in the village of Metipimbiya in the Mahapalata korale of the Udukinda division, in the Province of Uva, containing in extent 1 acre and 3 roods, and shown as lot 96 in preliminary plan No. 116 and in the annexed certified tracing therefrom, and bounded as follows : on the north by Arawedarandakella claimed by Pahaliyamulleudahagedara Suduhami ; on the east by Pahaliyamullewatta claimed by Pahaliyamulleudahagedara Suduhami, Kumbukkanuwewatta claimed by Kumbukkanuwe Vidane ; on the south by Kolluwattekumbura claimed by Kumbukkanuwe Alutgedara Punchirala, Kolluhenekele belonging to Crown ; on the west by a Gansabhawa road.

J. G. FRASER,
Special Officer.

August 16, 1905.



Scale of 8 Chains to an Inch.

Situation : Metipimbiya village in Udukinda division of Mahapalata korale.

Preliminary plan 116.

Lot	Name of Land.	Extent. A. R. P.
96	Pahaliyamullehena, Werallabokkahena, &c.	1 3 0

Sheet M 12
34-42

Surveyor-General's Office,
Colombo, August 9, 1905.
Uva S. O. 737

J. B. M. RIDOUT,
for Surveyor-General.

Order under Section 4, Sub-section (1), of "The Waste Lands Ordinances of 1897, 1899, 1900, and 1903," admitting Land to be Private Property.

In the matter of the land commonly called or known as Ratnayakaulpotawattehena, situate in the village of Mirahawatta in the Dambawinipalata korale of the Udukinda division, in the Province of Uva, and of "The Waste Lands Ordinances of 1897, 1899, 1900, and 1903."

WHEREAS in pursuance of section 1 of the said Ordinances it was duly notified on the 4th day of September, One thousand Nine hundred and Three, that if no claim to the land commonly called or known as Ratnayakaulpotawattehena, situate in the village of Mirahawatta in the Dambawinipalata korale of the Udukinda division, in the Province of Uva, containing in extent 1 acre 2 roods and 15 perches, and shown as lot 40a in preliminary plan No. 63 and in the annexed certified tracing therefrom, was made to the Special Officer appointed under section 28 of the said Ordinances within the period of three months from the date specified in such notice, such land would be deemed the property of the Crown and dealt with on account of the Crown (*vide* Notice No. 1,734) :

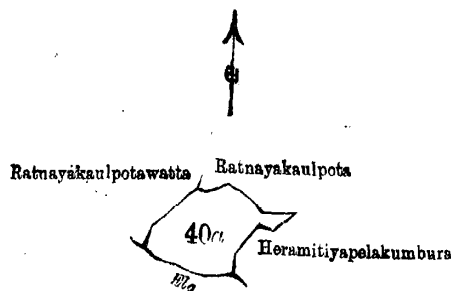
And whereas (1) Dambawinne Kumarihami of Mirahawatta, (2) Mirahawatte Rajapaksa Wahala Mudiyansele Heen Banda of Godegedara Walawwa in Badulla, and (3) Medagedara Siyathu of Mirahawatta made claim thereto, and I. John George Fraser, Special Officer appointed under section 28 of the said Ordinances, made due inquiry into such claim ; and whereas the said 1st and 3rd claimants have withdrawn their claims to the said land, I, with the consent of His Excellency the Governor, do hereby admit the claim of the said 2nd claimant Mirahawatte Rajapaksa Wahala Mudiyansele Heen Banda of Godegedara Walawwa in Badulla to the said land, as more fully described herein below, under section 4, sub-section (1), of the said Ordinances.

Description of the Land referred to.

The land commonly called or known as Ratnayakaulpotawattehena, situate in the village of Mirahawatta in the Dambawinipalata korale of the Udukinda division, in the Province of Uva, containing in extent 1 acre 2 roods and 15 perches, and shown as lot 40a in preliminary plan No. 63 and in the annexed certified tracing therefrom, and bounded as follows : on the north by Ratnayakaulpota claimed by Mirahawatte Heen Banda and others ; on the east by Heramitiyapelakumbura claimed by Mirahawatte Heen Banda and others ; on the south by an ela ; and on the west by Ratnayakaulpotawatta claimed by Mirahawatte Heen Banda and others.

August 19, 1905.

J. G. FRASER,
Special Officer.



Scale of 8 Chains to an Inch.

Situation : Mirahawatta village in Dambawinnepalata korale of Badulla District.

Preliminary plan 63.

Lot.	Name of Land.	Extent. A. R. P.
40a	Ratnayakaulpotawattihena	1 2 15

Field sheet M₃₄¹²—42

Surveyor-General's Office,
Colombo, August 3, 1905.
Uva S. O. 738

J. B. M. RIDOUT,
for Surveyor-General.

Order under Section 4, Sub-section (1), of "The Waste Lands Ordinances of 1897, 1899, 1900, and 1903," admitting Land to be Private Property.

In the matter of the land commonly called or known as Huriyagollehena, situate in the village Mirahawatta in the Dambawinipalata korale of the Udukinda division, in the Province of Uva, and of "The Waste Lands Ordinances of 1897, 1899, 1900, and 1903."

WHEREAS in pursuance of section 1 of the said Ordinances it was duly notified on the 4th day of September, One thousand Nine hundred and Three, that if no claim to the land commonly called or known as Huriyagollehena, situate in the village of Mirahawatta in the Dambawinipalata korale of the Udukinda division, in the Province of Uva, containing in extent 2 roods and 35 perches, and shown as lot 40b in preliminary plan No. 63 and in the annexed certified tracing therefrom, was made to the Special Officer appointed under section 28 of the said Ordinances within the period of three months from the date specified in such notice, such land would be deemed the property of the Crown and dealt with on account of the Crown (*vide* Notice No. 1,734):

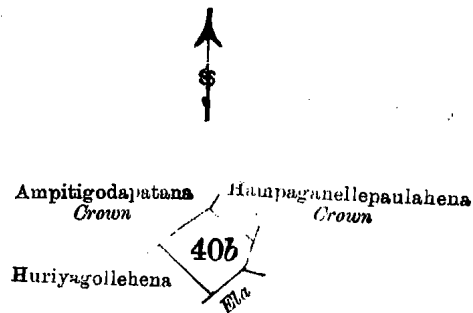
And whereas (1) Dambawinne Kumarihami of Mirahawatta, (2) Mirahawatte Rajapaksa Wahala Mudiyanselage Heen Banda of Godagedera Walauwa in Badulla, and (3) Medagedera Syathu of Mirahawatta made claim thereto, and I, John George Fraser, Special Officer appointed under section 28 of the said Ordinances, made due inquiry into such claim; and whereas the said 1st and the 2nd claimants have withdrawn their claims to the said land, I, with the consent of His Excellency the Governor, do hereby admit the claim of the said 3rd claimant Medagedera Syathu of Mirahawatta to the said land, as more fully described herein below, under section 4, sub-section (1), of the said Ordinances.

Description of the Land referred to.

The land commonly called or known as Huriyagollehena, situate in the village of Mirahawatta in the Dambawinipalata korale of the Udukinda division, in the Province of Uva, containing in extent 2 roods and 35 perches, and shown as lot 40b in preliminary plan No. 63 and in the annexed certified tracing therefrom, and bounded as follows: on the north by Ampitigodapatana belonging to Crown, Hampaganaellepaulahena belonging to Crown; on the east by Hampaganaellepaulahena belonging to Crown, an ela; on the south by an ela, Huriyagollehena belonging to Mirahawatte Dambawinne Kumarihami; and on the west by Huriyagollehena belonging to Mirahawatte Dambawinne Kumarihami, Ampitigodapatana belonging to Crown.

J. G. FRASER,
Special Officer.

August 19, 1905.



Scale of 8 Chains to an Inch.

Situation : Mirahawatta village in Dambawinnepalata korale of Badulla District.

Preliminary plan. 63.

Lot.	Name of Land.	Extent.	
		A.	R. P.
40b	Huriyagollehena	0	2 36

Field heet M. ¹²_{34—42}

Surveyor-General's Office,
Colombo, August 3, 1905.

Uva S. O. 739

J. B. M. RIDOUT,
for Surveyor-General.

**Order under Section 4, Sub-section (1), of "The Waste Lands Ordinances of 1897, 1899, 1900, and 1903,"
declaring Land to be Crown Property.**

In the matter of the land commonly called or known as Ambagasdowa *alias* Ambagasdowepatana, situate in the village of Pidakumbura in the Dambawinnepalata korale of the Udukinda division, in the Province of Uva, and of "The Waste Lands Ordinances of 1897, 1899, 1900, and 1903."

WHEREAS in pursuance of section 1 of the said Ordinances it was duly notified on the 11th day of September, One thousand Nine hundred and Three, that if no claim to the land commonly called or known as Ambagasdowa *alias* Ambagasdowepatana, situate in the village of Pidakumbura in the Dambawinnepalata korale of the Udukinda division, in the Province of Uva, containing in extent 8 acres 2 roods and 14 perches, and shown as lot 17 in preliminary plan No. 71 and in the annexed certified tracing therefrom, was made to the Special Officer appointed under section 28 of the said Ordinances within the period of three months from the date specified in such notice, such land would be deemed the property of the Crown and dealt with on account of the Crown (*vide* Notice No. 1,746) :

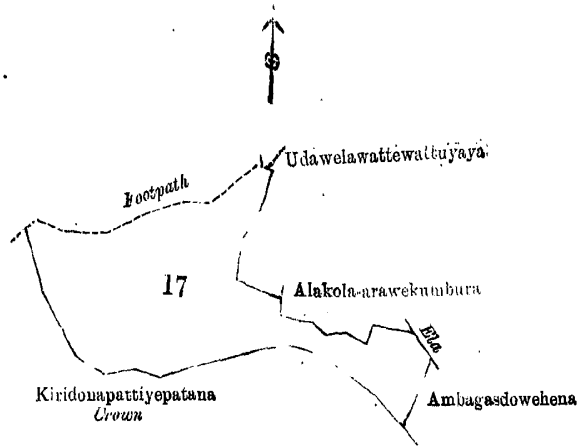
And whereas Pida-arawegedara Garu of Pidakumbura made claim thereto ; and whereas the said claimant has withdrawn her claim to the said land, I, John George Fraser, Special Officer appointed under section 28 of the said Ordinances, under and by virtue of the powers vested in me in that behalf by section 4 of the said Ordinances, do hereby on this 1st day of September, 1905, order and declare, under section 4, sub-section (1), of the said Ordinances, that the said land, as more fully described herein below, is the property of the Crown.

Description of the Land referred to.

The land commonly called or known as Ambagasdowa *alias* Ambagasdowehena, situated in the village of Pidakumbura in the Dambawinnepalata korale of the Udukinda division, in the Province of Uva, containing in extent 8 acres 2 roods and 14 perches, shown as lot 17 in preliminary plan No. 71 and in the annexed certified tracing therefrom, and bounded as follows : on the north by a footpath ; on the east by Udawelawattewattuyaya claimed by Mohammadu Meedin and others, Alakola-arawekumbura claimed by Tibbotuwattegedara Siadoris Appu and others, an *ela*, Ambagasdowehena belonging to Pida-arawegedara Garu ; on the south and west by Kiridonapattiyepatana belonging to the Crown.

September 1, 1905.

J. G. FRASER,
Special Officer.



Scale of 8 Chains to an Inch.

Situation : Pidakumbura village in Dambawinnepalata korale of Badulla District.

(Preliminary plan 71.

Lot.	Name of Land.	Extent. A. R. P.
17	Ambagasdowa <i>alias</i> Ambagasdowepatana	8 2 14

Field sheet M ¹² 33-41

Surveyor-General's Office,
Colombo, August 5, 1905.
Uva S. O. 740

J. B. M. RIDOUT,
for Surveyor-General.

Order under Section 4, Sub-section (1), of "The Waste Lands Ordinances of 1897, 1899, 1900, and 1903," admitting Land to be Private Property.

In the matter of the land commonly called or known as Galkotuwehena, situate in the village of Metipimbiya in the Mahapalata korale of the Udukinda division, in the Province of Uva, and of "The Waste Lands Ordinances of 1897, 1899, 1900, and 1903."

WHEREAS in pursuance of section 1 of the said Ordinances it was duly notified on the 27th day of January, One thousand Nine hundred and Five, that if no claim to the land commonly called or known as Galkotuwehena, situate in the village of Metipimbiya in the Mahapalata korale of the Udukinda division, in the Province of Uva, containing in extent 1 acre 3 roods and 10 perches, and shown as lot 65 in preliminary plan No. 116 and in the annexed certified tracing therefrom, was made to the Special Officer appointed under section 28 of the said Ordinances within the period of three months from the date specified in such notice, such land would be deemed the property of the Crown and dealt with on account of the Crown (*vide* Notice No. 2,130):

And whereas Gonnagahakumburegedara Kirihami of Metipimbiya made claim thereto, and I, John George Fraser, Special Officer appointed under section 28 of the said Ordinances, made due inquiry into such claim; I, with the consent of His Excellency the Governor, do hereby admit the claim of the said claimant to the said land, as more fully described herein below, under section 4, sub-section (1), of the said Ordinances.

Description of the Land referred to.

The following lot situated in the village of Metipimbiya in the Mahapalata korale of the Udukinda division, in the Province of Uva, as described in the annexed certified tracing:—

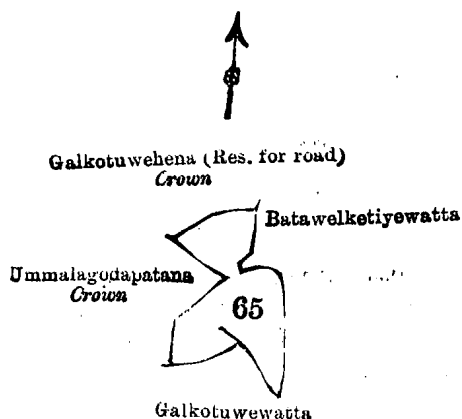
Preliminary plan 116.

Lot.	Name of Land.	Extent. A. R. P.
65	Galkotuwehena	1 3 10

and bounded as follows: on the north by Galkotuwehena belonging to the Crown (reservation for road); on the east by Batawelketiyewatta claimed by Gonnagahakumburegedara Kirihami and others; on the south by Galkotuwehena claimed by Gonnagahakumburegedara Siyatu and others; and on the west by Ummalagodapatana belonging to the Crown.

August 12, 1905.

J. G. FRASER,
Special Officer.



Scale of 8 Chains to an Inch.

Situation : Metipimbiya village in Mahapalata (Uva) korale.
Preliminary plan 116.

Lot.	Name of Land.	Extent. A. R. P.
65	Galkotuwehena	1 3 10

Sheets M₅₁₋₅₉¹² & M₅₀₋₅₈¹²

Surveyor-General's Office,
Colombo, July 25, 1905.
Uva S. O. 741

J. B. M. RIDOUT,
or Surveyor-General.

**Order under Section 4, Sub-section (1), of "The Waste Lands Ordinances of 1897, 1899, 1900, and 1903,"
admitting Land to be Private Property.**

In the matter of the land commonly called or known as Hapugahahena, situate in the village of Malitenna in the Dambawinipalata korale of the Udukinda division, in the Province of Uva, and of "The Waste Lands Ordinances of 1897, 1899, 1900, and 1903."

WHEREAS in pursuance of section 1 of the said Ordinances it was duly notified on the 5th day of June, One thousand Nine hundred and Three, that if no claim to the land commonly called or known as Hapugahahena, situate in the village of Malitenna in the Dambawinipalata korale of the Udukinda division, in the Province of Uva, containing in extent 3 roods and 10 perches, and shown as lot 4b in preliminary plan No. 73 and in the annexed certified tracing therefrom, was made to the Special Officer appointed under section 28 of the said Ordinances within the period of three months from the date specified in such notice, such land would be deemed the property of the Crown and dealt with on account of the Crown (*vide* Notice No. 1,537):

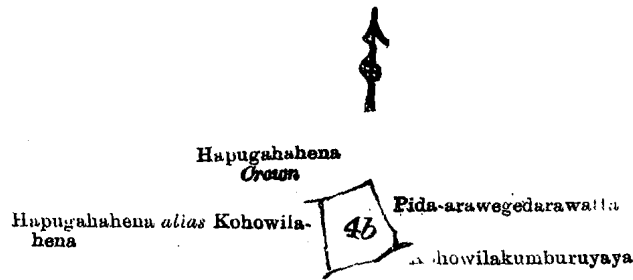
And whereas (1) Pida-arawegedara Ukkiriya, (2) Pidakumburagedara Puncha Duraya, (3) Pidakumburagedara Ango, (4) Malitennegedara Kira, (5) Malitennegedara Nadanu, (6) Malitennegedara Kiri Bandu, all of Malitenna in Dambawinipalata, made claim thereto, and I, John George Fraser, Special Officer appointed under section 28 of the said Ordinances, made due inquiry into such claim; and whereas the said 2nd, 3rd, 4th, 5th and 6th claimants have withdrawn their claims to the said land, I, with the consent of His Excellency the Governor, do hereby admit the claim of the said 1st claimant Pida-arawegedara Ukkiriya to the said land, as more fully described herein below, under section 4, sub-section (1), of the said Ordinances.

Description of the Land referred to.

The land commonly called or known as Hapugahahena, situate in the village of Malitenna in the Dambawinipalata korale of the Udukinda division, in the Province of Uva, containing in extent 3 roods and 10 perches, and shown as lot 4b in preliminary plan No. 73 and in the annexed certified tracing therefrom, and bounded as follows: on the north by Hapugahahena belonging to Crown; on the east by Pida-arawegedarawatta claimed by P. Banduwa and others; on the south by Kohowilakumburuyaya claimed by Hewanawattegedara Kalingiri and others; and on the west by Hapugahahena *alias* Kohowilahena belonging to Pidakumburagedara Ango.

J. G. FRASER,
Special Officer.

September 6, 1905.



Scale of 8 Chains to an Inch.

Situation : Malitenna village in Dambawinnepalata korale of Badulla District.
Preliminary plan 73.

Lot.	Name of Land.	Extent. A. R. P.
4b	Hapugahena	0 3 10

Surveyor-General's Office,
Colombo, August 16, 1905.

Field sheet M ¹²₃₃₋₄₁

J. B. M. RIDOUT,
for Surveyor-General.

Uva S. O. 742

Order under Section 4, Sub-section (1), of "The Waste Lands Ordinances of 1897, 1899, 1900, and 1903," admitting Land to be Private Property.

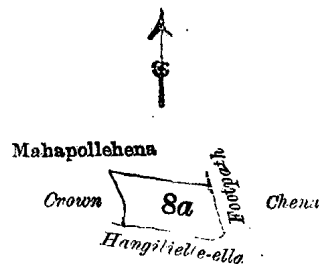
In the matter of the land commonly called or known as Mahapolleehena, situate in the village of Kabilidowa in the Dehiwinipalata korale of the Udukinda division, in the Province of Uva, and of "The Waste Lands Ordinances of 1897, 1899, 1900, and 1903."

WHEREAS in pursuance of section 1 of the said Ordinances it was duly notified on the 14th day of August, One thousand Nine hundred and Three, that if no claim to the land commonly called or known as Mahapolleehena, situate in the village of Kabilidowa in the Dehiwinipalata korale of the Udukinda division, in the Province of Uva, containing in extent 3 roods and 28 perches, and shown as lot 8a in preliminary plan No. 50 and in the annexed certified tracing therefrom, was made to the Special Officer appointed under section 28 of the said Ordinances within the period of three months from the date specified in such notice, such land would be deemed the property of the Crown and dealt with on account of the Crown (*vide* Notice No. 1,649):

And whereas Kabilidowewatte Wirahettige Appuhamy of Kabilidowa made claim thereto, and I, John George Fraser, Special Officer appointed under section 28 of the said Ordinances, made due inquiry into such claim; I do hereby admit the claim of the said claimant to the said land, as more fully described herein below, under section 4, sub-section (1), of the said Ordinances.

Description of the Land referred to.

The land commonly called or known as Mahapolleehena, situate in the village of Kabilidowa in the Dehiwinipalata korale of the Udukinda division, in the Province of Uva, containing in extent 3 roods and 28 perches, shown as lot 8a in preliminary plan No. 50 and in the annexed certified tracing therefrom, and



Scale of 8 Chains to an Inch.

Situation : Kabilidowa village in Dehiwinipalata korale of Badulla District.
Preliminary plan 50.

Lot.	Name of Land.	Extent. A. R. P.
8a	Mahapolleehena	0 3 28

Surveyor-General's Office,
Colombo, August 21, 1905.

Field sheet M ¹²₂₋₁₀

J. B. M. RIDOUT,
for Surveyor-General.

bounded as follows : on the north by Mahapolleehena belonging to the Crown ; on the east by a footpath (Mahapolleehena belonging to the Crown) ; on the south by the Hangilille-ella ; and on the west by Mahapolleehena belonging to the Crown.

September 2, 1905.
Uva S. O. 743

J. G. FRASER,
Special Officer.

**Order under Section 4, Sub-section (1), of "The Waste Lands Ordinances of 1897, 1899, 1900, and 1903,"
admitting Land to be Private Property.**

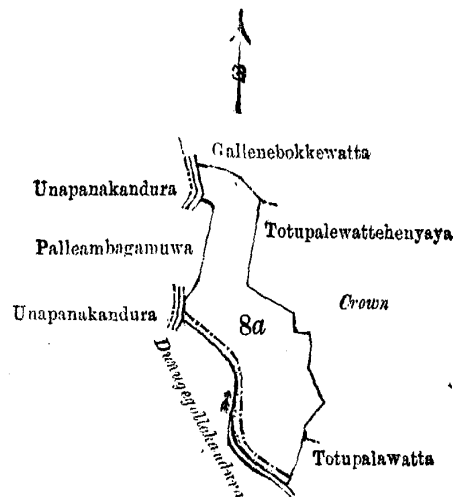
In the matter of the land commonly called or known as Totupalawattehena, situate in the village of Yahala-arawa in the Dehiwinipalata korale of the Udukinda division, in the Province of Uva, and of "The Waste Lands Ordinances of 1897, 1899, 1900, and 1903."

WHEREAS in pursuance of section 1 of the said Ordinances it was duly notified on the 14th day of August, One thousand Nine hundred and Three, that if no claim to the land commonly called or known as Totupalawattehena, situate in the village of Yahala-arawa in the Dehiwinipalata korale of the Udukinda division, in the Province of Uva, containing in extent 4 acres 1 rood and 8 perches, and shown as lot 8a in preliminary plan No. 44 and in the annexed certified tracing therefrom, was made to the Special Officer appointed under section 28 of the said Ordinances within the period of three months from the date specified in such notice, such land would be deemed the property of the Crown and dealt with on account of the Crown (*vide* Notice No. 1,652):

And whereas (1) Panchanadepanikkiyalage Punchi Hatta of Edandupola, (2) Panchanadepanikkiyalage Ratta of Edandupola, (3) Unapanawelegedara Kiri Banda of Yahala-arawa made claim thereto, and I, John George Fraser, Special Officer appointed under section 28 of the said Ordinances, made due inquiry into such claim, I do hereby admit the claim of the said claimant to the said land, as more fully described herein below, under section 4, sub-section (1), of the said Ordinances.

Description of the Land referred to.

The land commonly called or known as Totupalawattehena, situated in the village of Yahala-arawa in the Dehiwinipalata korale of the Udukinda division, in the Province of Uva, containing in extent 4 acres 1 rood and 8 perches, shown as lot 8a in preliminary plan No. 44 and in the annexed certified tracing therefrom, and



Scale of 8 Chains to an Inch.

Situation: Yahala-arawa village in Dehiwinipalata korale of Badulla District.

Preliminary plan 44.

Lot.	Name of Land.	Extent. A. R. P.
8a	Totupalawattehena	4 1 8

Field sheet M 12
1-9

Surveyor-General's Office,
Colombo, August 21, 1905.

J. B. M. RIDOUT,
for Surveyor-General.

bounded as follows: on the north by Gallenebokkewatta claimed by K. M. Fernando; on the east by Totupalawattehenysaya belonging to the Crown, Totupalawatta claimed by Bawa Levvai and others; on the south by the Dunugegollekandura; on the west by the Dunugegollekandura, the Unapanakandura, Palleambagamuwa claimed by Wellegedara Kiri Banda, the Unapanakandura.

September 2, 1905.

J. G. FRASER,
Special Officer

Uva S. O. 744

**Order under Section 4, Sub-section (1), of "The Waste Lands Ordinances of 1897, 1899, 1900, and 1903,"
declaring Land to be Crown Property.**

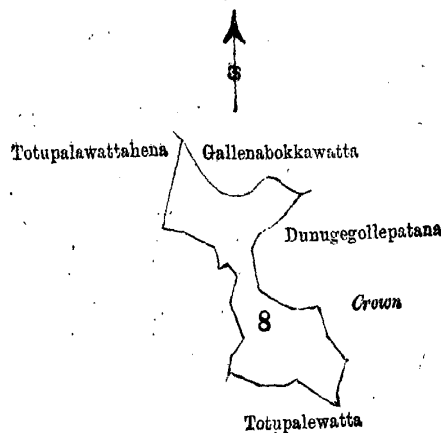
In the matter of the land commonly called or known as Totupalawattahena, situate in the village of Yahala-arawa in the Dehiwinipalata korale of the Udukinda division, in the Province of Uva, and of "The Waste Lands Ordinances of 1897, 1899, 1900, and 1903."

WHEREAS in pursuance of section 1 of the said Ordinances it was duly notified on the 14th day of August, One thousand Nine hundred and Three, that if no claim to the land commonly called or known as Totupalawattahena, situate in the village of Yahala-arawa in the Dehiwinipalata korale of the Udukinda division, in the Province of Uva, containing in extent 3 acres 1 rood and 7 perches, and shown as lot 8 in preliminary plan No. 44 and in the annexed certified tracing therefrom, was made to the Special Officer appointed under section 28 of the said Ordinances within the period of three months from the date specified in such notice, such land would be deemed the property of the Crown and dealt with on account of the Crown (*vide* Notice No. 1,652):

And whereas (1) Panchanadapanikkiyalage Punchi Hatta of Edandupola, (2) Panchanadapanikkiyalage Ratta of Edandupola, (3) Unapanawelegedara Kiri Banda of Yahala-arawa made claim thereto: and whereas the said claimants have withdrawn their claims to the said land, I, John George Fraser, Special Officer appointed under section 28 of the said Ordinances, under and by virtue of the powers vested in me in that behalf by section 4 of the said Ordinances, do hereby on this 2nd day of September, 1905, order and declare, under section 4, sub-section (1), of the said Ordinances, that the said land, as more fully described herein below, is the property of the Crown.

Description of the Land referred to.

The land commonly called or known as Totupalawattahena, situated in the village of Yahala-arawa in the Dehiwinipalata korale of the Udukinda division, in the Province of Uva, containing in extent 3 acres 1 rood and 7 perches, shown as lot 8 in preliminary plan No. 44 and in the annexed certified tracing therefrom, and



Scale of 8 Chains to an Inch.

Situation: Yahala-arawa village in Dehiwinnepalata korale of Badulla District.

Preliminary plan 44.

Lot.	Name of Land.	Extent. A. R. P.
8	Totupalawattahena	3 1 7

Surveyor-General's Office,
Colombo, August 21, 1905.

Field sheet M 12
1—9

J. B. M. RIBOUT,
for Surveyor-General.

bounded as follows: on the north by Gallenabokkawatta claimed by K. M. Fernando; on the east by Dunugegollepatana belonging to the Crown, Totupalewatta claimed by Bawa Levvai and others; on the south by Totupalewatta claimed by Bawa Levvai and others; and on the west by Totupalawattahena belonging to Unapana Walegedara Kiri Banda and others.

September 2, 1905.

J. G. FRASER,
Special Officer.

PRELIMINARY NOTICES.

Notice under "The Waste Lands Ordinances of 1897, 1899, 1900, and 1903."

TAKE notice, that unless within three months from the 3rd day of November, 1905, the persons, if any, who claim any interest in the lands hereinafter mentioned or in any one or more of such lands, make claim in person or in writing to the said lands or any of them or to some interest therein to W. E. Wait, Esq., Special Officer appointed under section 28 of "The Waste Lands Ordinances, 1897, 1899, 1900, and 1903," at his office at Hill House, Mutwal, Colombo :

Such Special Officer, in pursuance of the powers vested in him by the said Ordinances, will declare by writing under his hand that the said lands or such of them, as to which no claim has been made, are the property of the Crown.

W. E. WAIT,
Special Officer

Description of the Lands referred to.

The following lots situated in the village of Wirappudikulama in the Nachcha tulana of the Ulagalla korale of the Hurulu palata, in the North-Central Province, as described in the annexed certified tracing :—

Preliminary plan 400.

Lot.	Name of Land.	Extent.		
		A.	R.	P.
2	Wirappudikulamahena	101	3	26
3	Wirappudikulamamukalana	127	1	7
5	Wewihalamukalana	2	0	38
6	Wirappudikulamahena	80	1	5
		<u>311</u>	<u>2</u>	<u>36</u>

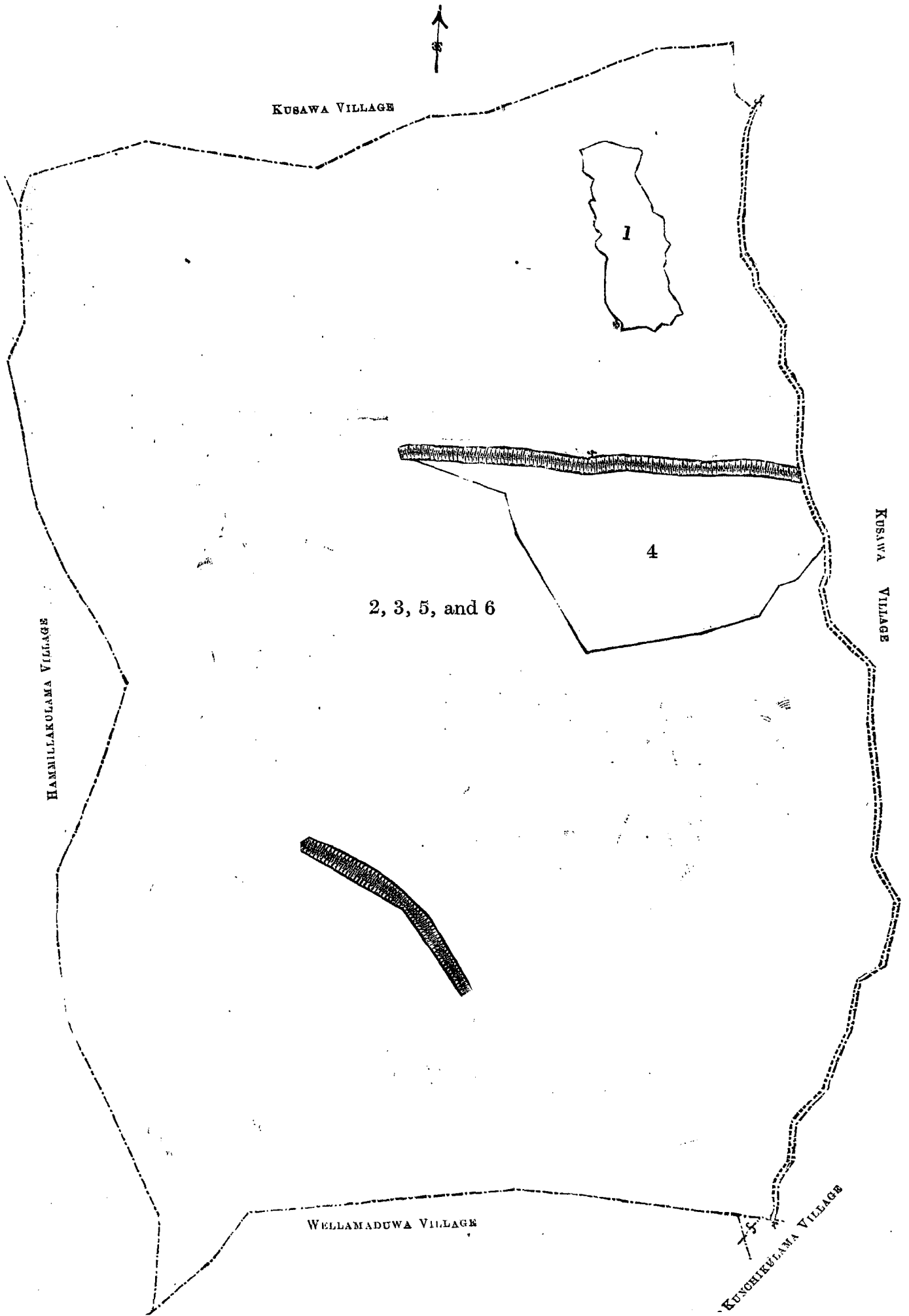
and bounded as follows : on the north and east by the village limit of Kusawa ; on the south by the village limit of Kunchikulama, the village limit of Wellamudawa ; on the west by the village limit of Haminilla-kulama.

NOTE.—The following lots lying within the above boundaries are excluded from this notice, and their aggregate acreage of 23 acres 3 roods and 31 perches is not included in the acreage of 311 acres 2 roods and 36 perches given above :—

Preliminary plan 400.

Lot.	Name of Land.	Extent.		
		A.	R.	P.
1	Wirappudikulamawela	4	2	20
4	Wirappudikulamawewa	19	1	11
		<u>23</u>	<u>3</u>	<u>31</u>

[For Tracing see page 1394]



Tenement List.

Situation : Wirappudikulama village in Anuradhapura District of Ulugalla korale, North-Central Province.
Preliminary plan 400.

Lot.	Name of Land.	Extent.	
		A.	R. P.
2 ..	Wirappudikulamahena ..	101	3 26
3 ..	Do. mukalana ..	127	1 7
5 ..	Wewihalamukalana ..	2	0 38
6 ..	Wirappudikulamahena ..	80	1 5
		<hr/>	<hr/>
		311	2 36
<i>* Lots excluded.</i>			
1 ..	Wirappudikulamawela ..	4	2 20
4 ..	Wirappudikulamawewa ..	19	1 11
		<hr/>	<hr/>
		23	3 31

Sheets F ⁵ 9
55—63 & F ^{1*}
7—15

Surveyor-General's Office,
Colombo, October 6, 1905.
2,336

J. B. M. RIDOUT,
for Surveyor-General.
Anuradhapura S. O. 123—1905

Notice under "The Waste Lands Ordinances of 1897, 1899, 1900, and 1903."

TAKE notice, that unless within three months from the 3rd November, 1905, the persons, if any, who claim any interest in the lands hereinafter mentioned or in any one or more of such lands or to some interest therein, make claim in person or in writing to the said lands or any of them or to some interest therein to the Government Agent of the Province of Uva at the Badulla Kachcheri :

Such Government Agent, in pursuance of the powers vested in him by the said Ordinances, will declare by writing under his hand that the said lands or such of them, as to which no claim has been made, are the property of the Crown.

C. M. LUSHINGTON,
Government Agent.

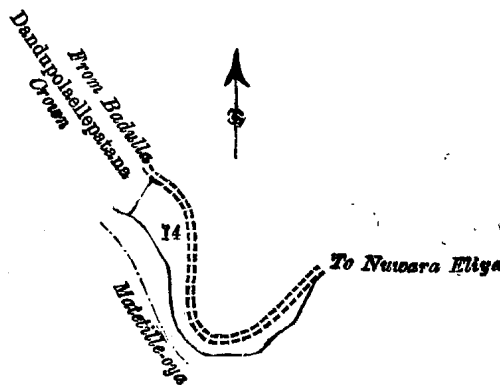
Description of the Lands referred to.

The following lots situated in the village of Wellewela in the Dehiwinipalata korale of the Udukinda division, in the Province of Uva, as described in the annexed certified tracings :—

I.
Preliminary plan 18.

Lot.	Name of Land.	Extent.	
		A.	R. P.
14 ..	Dandupolaellehena ..	1	0 15

and bounded as follows : on the north by the road from Badulla to Nuwara Eliya ; on the east and south by the Matetille-oya ; on the west by the Dandupolaellapatana belonging to Crown.



Scale of 8 Chains to an Inch.

Situation : Wellewela village in Udukinda division of Dehiwinipalata korale.
Preliminary plan 18.

Lot.	Name of Land.	Extent.	
		A.	R. P.
14 ..	Dandupolaellehena ..	1	0 15

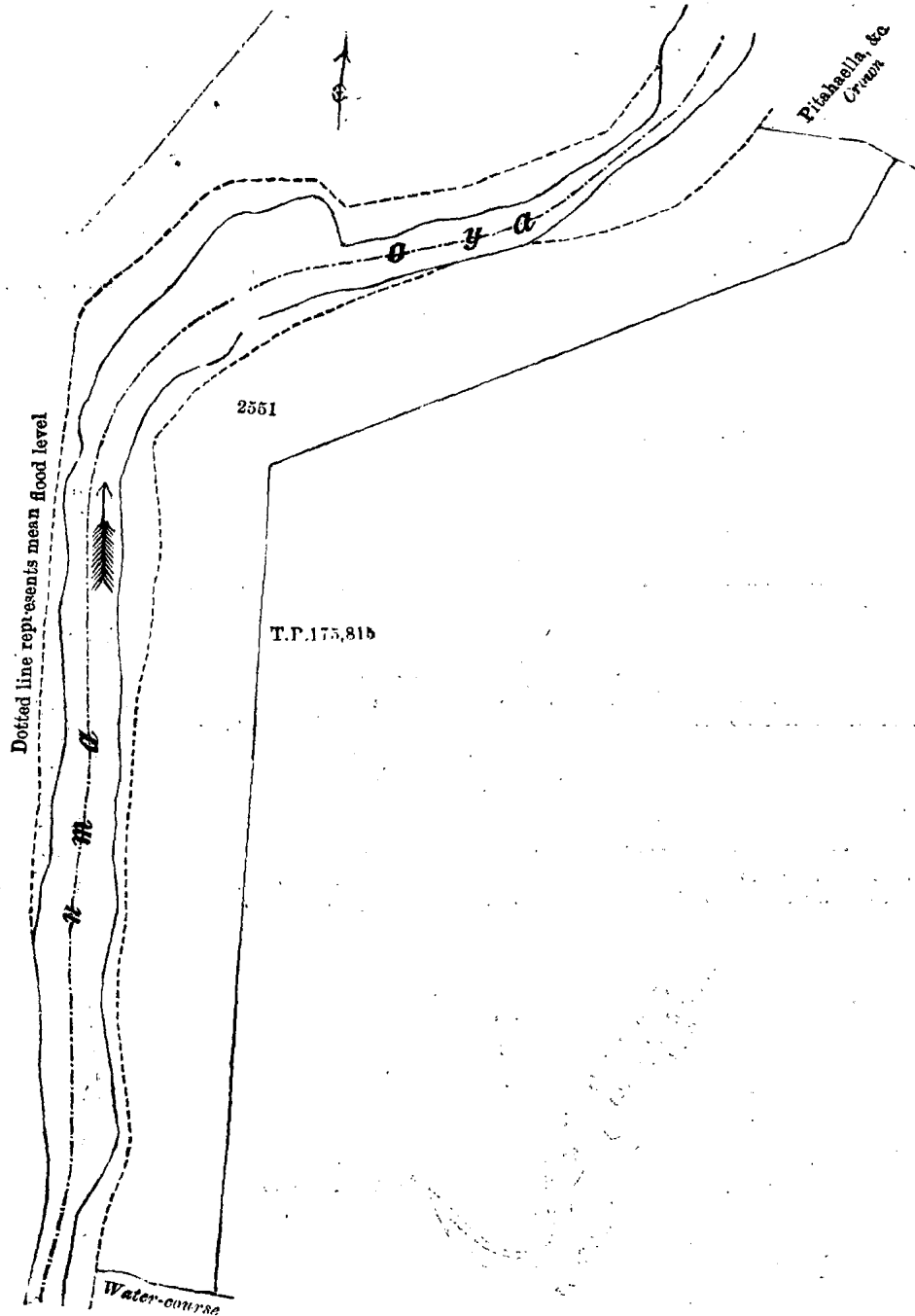
Surveyor-General's Office,
Colombo, December 31, 1904.

J. B. M. RIDOUT,
for Surveyor-General.

II.
Preliminary plan 18.

Lot	Name of Land.	Extent. A. R. P.
P.P. 738 2,551	Watabeddepatana	8 0 34

and bounded as follows : on the north by the Uma-oya, Pitahaella, &c., belonging to Crown ; on the east by the T.P. 175,815 ; on the south by a water-course ; on the west by the Uma-oya.



Scale of 4 Chains to an Inch.

Situation : Wellewela village in Udukinda division of Dehiwinipalata korale.

Preliminary plan 738.

Lot.	Name of Land.	Extent. A. R. P.
2,551	Watabeddepatana	8 0 34

Surveyor-General's Office,
Colombo, December 31, 1904.

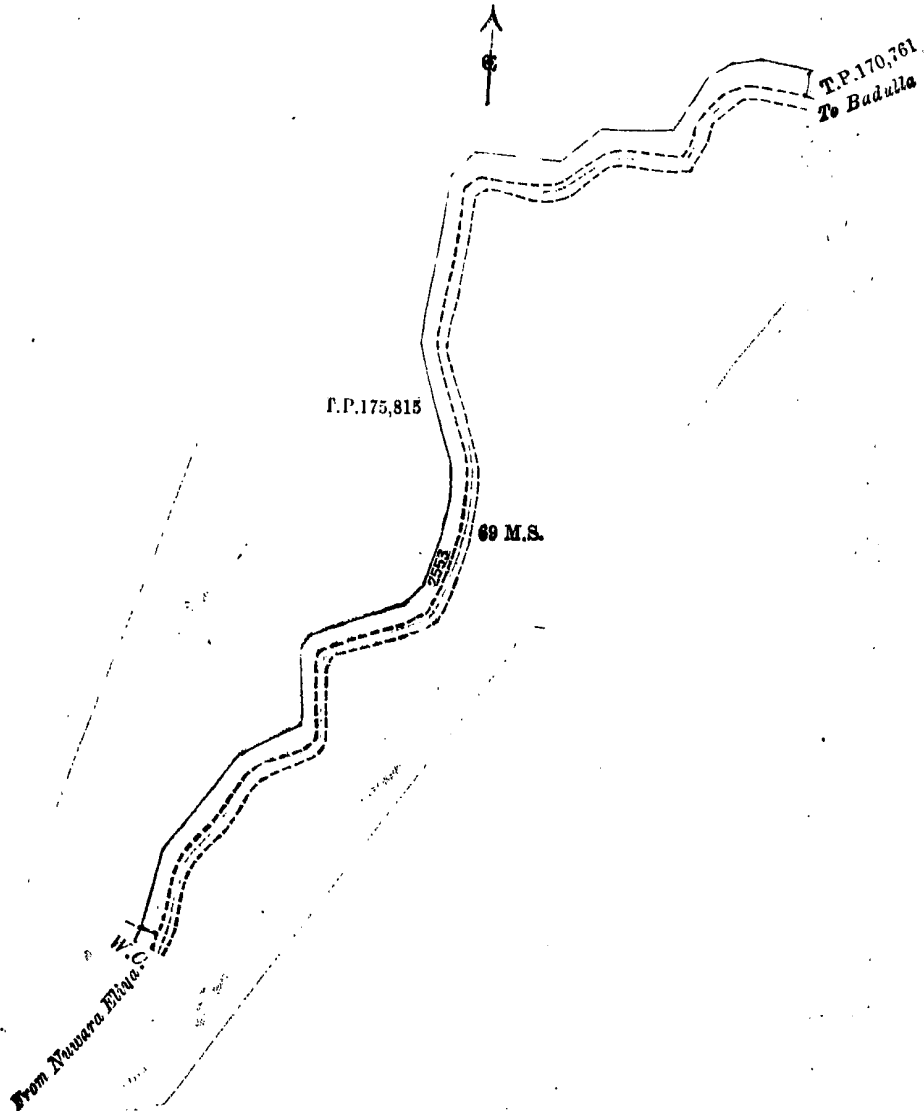
J. B. M. Ribour,
for-Surveyor-General

III.

Preliminary plan 18.

Lot.	Name of Land.	Extent.
P.P. 738		A. R. P.
2,553	Watabeddepatana, Dandupolaellepatana	1 2 20

and bounded as follows: on the north by the T.P. 175,815; on the east by the T.P. 170,761, the road from Nuwara Eliya to Badulla; on the south by a water-course; on the west by the T.P. 175,815.



Scale of 4 Chains to an Inch.

Situation: Wellewela village in Udukinda division of Dehiwinipalata korale.

Preliminary plan 738.

Lot.	Name of Land.	Extent.
		A. R. P.
2,553	Watabeddepatana, Dandupolaellepatana	1 2 20

Surveyor-General's Office,
Colombo, December 31, 1904.
2337

J. B. M. RIDOUT,
for Surveyor-General.