

Ceylon Government Gazette

Published by Authority.

No. 6,084—FRIDAY, NOVEMBER 10, 1905.

PART I.—General: Minutes, Proclamations, Appointments, and General Government Notifications.

PART II.—Legal and Judicial.

PART III.—Provincial Administration.

PART IV.—Land Settlement.

PART V.—Mercantile, Marine, Municipal, Local, &c.

Separate paging is given to each Part in order that it may be filed separately.

Part IV.—Land Settlement.

	PAGE		PAGE
Final Orders	1399	Preliminary Notices	1413

FINAL ORDERS.

Order under Section 4, Sub-section (1), of "The Waste Lands Ordinances of 1897, 1899, 1900, and 1903," admitting Land to be Private Property.

In the matter of the land commonly called or known as Pallearawepahaliya, Tumpelehena, Bulugahagawa-aramba, Ruppahena, situate in the village of Gawalagama in the Dehiwini palata korale of the Udukinda division, in the Province of Uva, and of "The Waste Lands Ordinances of 1897, 1899, 1900, and 1903."

WHEREAS in pursuance of section 1 of the said Ordinances it was duly notified on the 7th day of April, One thousand Nine hundred and Five, that if no claim to the land commonly called or known as Pallearawepahaliya, Tumpelehena, Bulugahagawa-aramba, Ruppahena, situate in the village of Gawalagama in the Dehiwini palata korale of the Udukinda division, in the Province of Uva, containing in extent 11 acres and 39 perches, and shown as lot 1 in preliminary plan No. 103 and in the annexed certified tracing therefrom, was made to the Special Officer appointed under section 28 of the said Ordinances within the period of three months from the date specified in such notice, such land would be deemed the property of the Crown and dealt with on account of the Crown (*vide* Notice No. 2,166):

And whereas (1) Mullegama Mutu Bandara, Basnayaka Nilame of Badulla, (2) Wedakaragedara Rana-henaya, (3) Wedakaragedara Huduhena, both of Gawalagama, (4) Yakupitiyege Appusinho of Diyaboratennekade in Etampitiya, Udagama, (5) Tembekumbure Hudu Menika of Tembekumburegama made claim thereto, and I, John George Fraser, Special Officer appointed under section 28 of the said Ordinances, made due inquiry into such claim; I, with the consent of His Excellency the Governor, do hereby admit the claim of the said claimants to the said land, as more fully described herein below, under section 4, sub-section (1), of the said Ordinances.

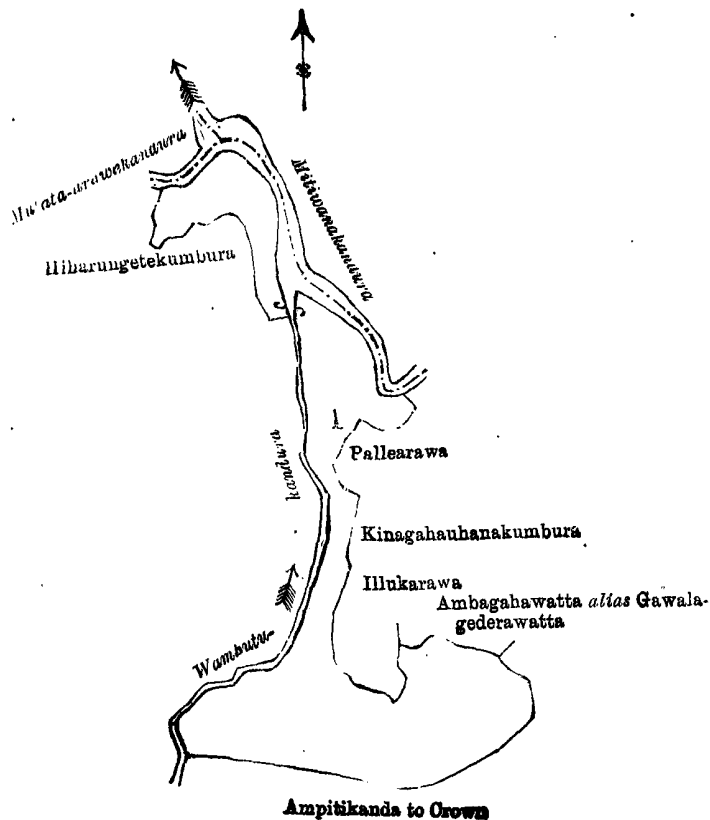
Description to the Land referred to.

The following lot situated in the village of Gawalagama in the Dehiwini palata korale of the Udukinda division, in the Province of Uva, as described in the annexed certified tracing :—

Preliminary plan 103.

Lot.	Name of Land.	Extent. A. R. P.
1 ..	Pallearawepahaliya, Tumpelhehena, Bulugahagawaaramba, Ruppahena	11 0 39

and bounded as follows: on the north by the Mulata-arawekandura; on the east by the Metiwanakandura, Pallearawa claimed by Galpatiyegedara Puchirala, Kinagahauhanakumbura claimed by Gawalagedara Dingirimenika and others, Ilukarawa claimed by Mullegama Mutu Banda Basnayaka Nilame, Ambagaha-



Scale of 8 Chains to an Inch.

Situation: Gawalagama village in Udukinda division of Dehiwinnepalata korale.

Preliminary plan 103.

Lot.	Name of Land.	Extent. A. R. P.
1 ..	Pallearawepahaliya, Tumpelhehena, Bulugahagawaaramba, Ruppahena	11 0 39

Sheet M 51-59

Surveyor-General's Office,
Colombo, March 23, 1905.

J. B. M. RIDOUT,
for Surveyor-General.

watta *alias* Gawalagederawatta claimed by Gawalagedara Dingiri Menika and others; on the south by Ampitikanda belonging to Crown; on the west by the Wambotukandura, Hiharugetekumbura claimed by Galpattiye Puchirala and others.

August 18, 1905.
Uva S. O. 746

J. G. FRASER,
Special Officer.

**Order under Section 4, Sub-section (1), of "The Waste Lands Ordinances of 1897, 1899, 1900, and 1903,"
admitting Land to be Private Property.**

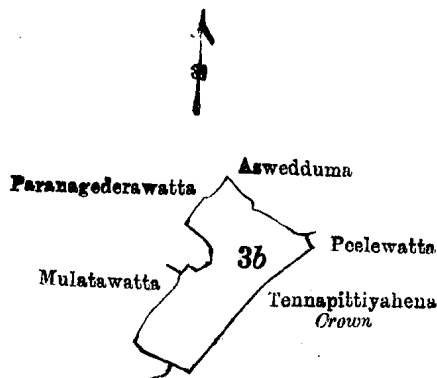
In the matter of the land commonly called or known as Tennapitawatta, situate in the village of Metiwalalanda in the Dehiwini palata korale of the Udukinda division, in the Province of Uva, and of "The Waste Lands Ordinances of 1897, 1899, 1900, and 1903."

WHEREAS in pursuance of section 1 of the said Ordinances it was duly notified on the 11th day of September, One thousand Nine hundred and Three, that if no claim to the land commonly called or known as Tennapitawatta, situate in the village of Metiwalalanda in the Dehiwini palata korale of the Udukinda division, in the Province of Uva, containing in extent 2 acres and 34 perches, and shown as lot 3b in preliminary plan No. 41 and in the annexed certified tracing therefrom, was made to the Special Officer appointed under section 28 of the said Ordinances within the period of three months from the date specified in such notice, such land would be deemed the property of the Crown and dealt with on account of the Crown (*vide* Notice No. 1,758):

And whereas (1) Hapugahakumburegedara Hawadiya, (2) Hapugahakumburegedara Sobana, (3) Hapugahakumburegedara Kaluwa, all of Metiwalalanda, made claim thereto, and I, John George Fraser, Special Officer appointed under section 28 of the said Ordinances, made due inquiry into such claim; I, with the consent of His Excellency the Governor, do hereby admit the claim of the said claimants to the said land, as more fully described herein below, under section 4, sub-section (1), of the said Ordinances.

Description of the Land referred to.

The land commonly called or known as Tennapitawatta, situate in the village of Metiwalalanda in the Dehiwini palata korale of the Udukinda division, in the Province of Uva, containing in extent 2 acres and 34 perches, shown as lot 3b in preliminary plan No. 41 and in the annexed certified tracing therefrom, and bounded as follows: on the north by Aswedduma claimed by D. Seneris Appu; on the east by Peelewatta



Scale of 8 Chains to an Inch.

Situation: Metiwalalanda village in Dehiwinnepalata korale of Badulla District.

Preliminary plan 41.

Lot.	Name of Land.	Extent.	
		A.	R. P.
3b	Tennapittawatta	2	0 34

Field sheet M₄₉₋₅₇⁷

Surveyor-General's Office,
Colombo, August 21, 1905.

J. B. M. RIDOUT,
for Surveyor-General.

claimed by D. Pitchoris and others; on the east by Tennapittiyahena belonging to the Crown; on the south by Tennapittiyahena belonging to the Crown, Mulatawatta claimed by M. Kaluwa; on the west by Mulatawatta claimed by M. Kaluwa, and Paranagederawatta claimed by Hapugahakumburegedara Hawadiya and others.

J. G. FRASER,
Special Officer.

September 2, 1905.

Uva S. O. 747

Order under Section 4, Sub-section (1), of "The Waste Lands Ordinances of 1897, 1899, 1900, and 1903," declaring Land to be Crown Property.

In the matter of the land commonly called or known as Dunugegollehena, situate in the village of Yahala-arawa in the Dehiwini palata korale of the Udukinda division, in the Province of Uva, and of "The Waste Lands Ordinances of 1897, 1899, 1900, and 1903."

WHEREAS in pursuance of section 1 of the said Ordinances it was duly notified on the Seventh day of August, One thousand Nine hundred and Three, that if no claim to the land commonly called or known as Dunugegollehena, situate in the village of Yahala-arawa in the Dehiwini palata korale of the Udukinda division, in the Province of Uva, containing in extent 2 acres and 36 perches, and shown as lot 10 in preliminary plan No. 44 and in the annexed certified tracing therefrom, was made to the Special Officer appointed under section 28 of the said Ordinances within the period of three months from the date specified in such notice, such land would be deemed the property of the Crown and dealt with on account of the Crown (*vide* Notice No. 1,622):

And whereas Nantillekedurayalage Samadara of Kendagolla made claim thereto; and whereas the said claimant has withdrawn his claim to the said land, I, John George Fraser, Special Officer appointed under section 28 of the said Ordinances, under and by virtue of the powers vested in me in that behalf by section 4 of the said Ordinances, do hereby on this Second day of September, 1905, order and declare, under section 4, sub-section (1), of the said Ordinances, that the said land, as more fully described herein below, is the property of the Crown.

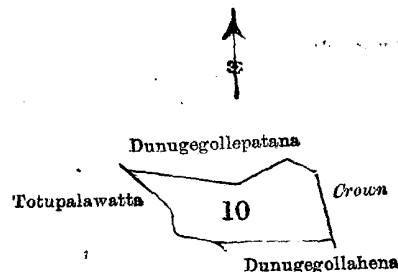
Description of the Land referred to.

The following lot situated in the village of Yahala-arawa in the Dehiwini palata korale of the Udukinda division, in the Province of Uva, as described in the annexed certified tracing:—

Preliminary plan 44.

Lot.	Name of Land.	Extent.	
		A.	R. P.
10	Dunugegollehena	2	0 36

and bounded as follows: on the north by Dunugegollepatana belonging to the Crown; on the east by Dunugegollepatana belonging to the Crown; on the south by Dunugegollehena belonging to Nantillekeduraya-



Scale of 8 Chains to an Inch.

Situation: Yahala-arawa village in Dehiwini palata korale of Badulla District.

Preliminary plan 44.

Lot.	Name of Land.	Extent.	
		A.	R. P.
10	Dunugegollehena	2	0 36

Field sheet M ¹²₁₋₉

Surveyor-General's Office,
Colombo, August 21, 1905.

J. B. M. RIDOUT,
for Surveyor-General.

lage Samadara, Totupalawatta claimed by Bawa Levvai and others; and on the west by Totupalawatta claimed by Bawa Levvai and others.

September 2, 1905.
Uva S. O. 748

J. G. FRASER,
Special Officer.

Order under Section 4, Sub-section (1), of "The Waste Lands Ordinances of 1897, 1899, 1900, and 1903," declaring Land to be Crown Property.

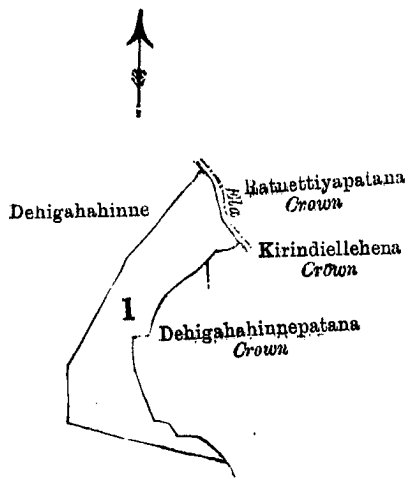
In the matter of the land commonly called or known as Dehigahahinnehena, situate in the village of Yahala-arawa in the Dehiwini palata korale of the Udukinda division, in the Province of Uva, and of "The Waste Lands Ordinances of 1897, 1899, 1900, and 1903."

WHEREAS in pursuance of section 1 of the said Ordinances it was duly notified on the Seventh day of August, One thousand Nine hundred and Three, that if no claim to the land commonly called or known as Dehigahahinnehena, situate in the vilage of Yahala-arawa in the Dehiwini palata korale of the Udukinda division, in the Province of Uva, containing in extent 3 acres and 33 perches, and shown as lot 1 in preliminary plan No. 44 and in the annexed certified tracing therefrom, was made to the Special Officer appointed under section 28 of the said Ordinances within the period of three months from the date specified in such notice, such land would be deemed the property of the Crown and dealt with on account of the Crown (*vide* Notice No. 1,620):

And whereas (1) Ratnaika Mudiyansele Pattiyakumbura Idamegedera Vidane, (2) Ratnaika Mudiyansele Pattiyakumbura Idamegedera Punchirala, (3) Amunumullegedera Hitihamillage Appuhami, all of Unapanagama, (4) Unapanepallegedera Ratnayaka Mudiyansele Manikrala of Yahala-arawa made claim thereto; and whereas the said claimants have withdrawn their claims to the said land, I, John Geroge Fraser, Special Officer appointed under section 28 of the said Ordinances, under and by virtue of the powers vested in me in that behalf by section 4 of the said Ordinances, do hereby on this Sixth day of September, 1905, order and declare, under section 4, sub-section (1), of the said Ordinances that the said land, as more fully described herein below, is the property of the Crown.

Description of the Land referred to.

The land commonly called or known as Dehigahahinnehena, situate in the village of Yahala-arawa in the Dehiwini palata korale of the Udukinda division, in the Province of Uva, containing in extent 3 acres and 33 perches, and shown as lot 1 in preliminary plan No. 44 and in the annexed certified tracing therefrom,



Scale of 8 Chains to an Inch.

Situation: Yahala-arawe village in Dehiwini palata korale of Badulla District.

Preliminary plan 44.

Lot.	Name of Land.	Extent.
1	Dehigahahinnehena	3 0 33

Field sheet M 7
49-57

Surveyor-General's Office,
Colombo, August 21, 1905.

J. B. M. RIDOUT,
for Surveyor-General.

and bounded as follows: on the north by an ela (Ratnettiyapatana belonging to Crown); on the east by Kirindeillehena belonging to Crown, Dehigahahinnepatana belonging to Crown, on the south and west by Dehigahahinnehena belonging to Ratnayaka Mudiyansele Pattiyekumbure Idamegedera Vidane and others.

September 6, 1905.
Uva S. O. 749

J. G. FRASER,
Special Officer.

Order under Section 4, Sub-section (1), of "The Waste Lands Ordinances of 1897, 1899, 1900, and 1903," admitting Land to be Private Property.

In the matter of the lands commonly called or known as Damanawattehena, situate in the village of Yahala-arawa in the Dehiwinne palata korale of the Udukinda division, in the Province of Uva, and of "The Waste Lands Ordinances of 1897, 1899, 1900, and 1903."

WHEREAS in pursuance of section 1 of the said Ordinances it was duly notified on the 14th day of August, One thousand Nine hundred and Three, that if no claim to the lands commonly called or known as Damanawattehena, situate in the village of Yahala-arawa in the Dehiwinne palata korale of the Udukinda division, in the Province of Uva, containing in extent 3 acres and 38 perches, and shown as lots 14a, 14b, and 14c in preliminary plan No. 44 and in the annexed certified tracings therefrom, was made to the Special Officer appointed under section 28 of the said Ordinances within the period of three months from the date specified in such notice, such lands would be deemed the property of the Crown and dealt with on account of the Crown (*vide* Notice No. 1,651):

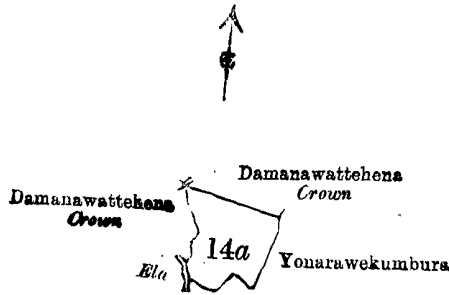
And whereas Nantillekepanikkiyalage Ratterena of Ellukwatta made claim thereto, and I, John George Fraser, Special Officer appointed under section 28 of the said Ordinances, made due inquiry into such claim, I do hereby admit the claim of the said claimant to the said lands, as more fully described herein below, under section 4, sub-section (1), of the said Ordinances.

Description of the Lands referred to.

The following lots situated in the village of Yahala-arawa in the Dehiwinne palata korale of the Udukinda division, in the Province of Uva, as described in the annexed certified tracings:—

Lot.	Name of Land.	Preliminary plan 44.		Extent.
		A.	P.	
14a	Damanawattehena	1	2	1 1 2

and bounded as follows: on the north by Damanawattehena belonging to Crown, on the east and south by



Scale of 8 Chains to an Inch.

Situation: Yahala-arawe village in Dehiwinne palata korale of Badulla District.

Lot.	Name of Land.	Preliminary plan 44.		Extent.
		A.	P.	
14a	Damanawattehena	1	2	1 1 2

Field sheet M 12
1-9


Surveyor-General's Office,
Colombo, August 21, 1905.

J. B. M. RIDOUT,
for Surveyor-General.

Yonarawekumbura claimed by I. Rattarena and others, and on the west by an ela, Damanawattehena belonging to Crown.

Lot.	Name of Land.	Preliminary plan 44.		Extent.
		A.	P.	
14b	Damanawattehena	0	8	0 2 8

and bounded as follows: on the north by a footpath, on the east by Damanawattehena belonging to



Scale of 8 Chains to an Inch.

Situation : Yahala-arawe village in Dehiwinne palata korale of Badulla District.
Preliminary plan 44.

Lot.	Name of Land.	Extent.	
		A.	R. P.
14b	Damanawattihena	0	2 8

Surveyor-General's Office,
Colombo, August 21, 1905.

Field sheet M 12
1—9

J. B. M. RIDOUT,
for Surveyor-General.

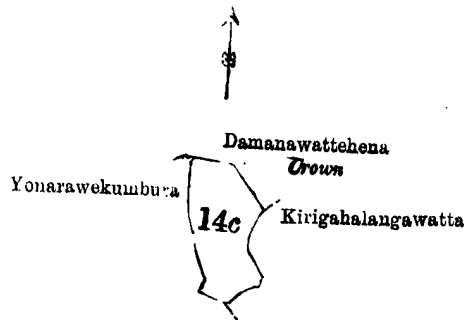
N. Ratterena, on the south by an ela, and on the west by a footpath.

III.

Preliminary plan 44.

Lot.	Name of Land.	Extent.	
		A.	R. P.
14c	Damanawattihena	1	1 28

and bounded as follows : on the north by Damanawattihena belonging to Crown ; on the east by Kirigahalangawatta claimed by T. Sodina and others ; on the south by Kirigahalangawatta claimed by T. Sodina



Scale of 8 Chains to an Inch.

Situation : Yahala-arawe village in Dehiwinne palata korale of Badulla District.
Preliminary plan 44.

Lot.	Name of Land.	Extent.	
		A.	R. P.
14c	Damanawattihena	1	1 28

Surveyor-General's Office,
Colombo, August 21, 1905.

Field sheet M 12
1—9

J. B. M. RIDOUT,
for Surveyor-General.

and others, Yonarawekumbura claimed by J. Ratterena and others ; and on the west by Yonarawekumbura claimed by I. Rattarena and others.

September 6, 1905.

Uva S. O. 750

J. G. FRASER,
Special Officer.

**Order under Section 4, Sub-section (1), of " The Waste Lands Ordinances of 1897, 1899, 1900, and 1903,"
admitting Land to be Private Property.**

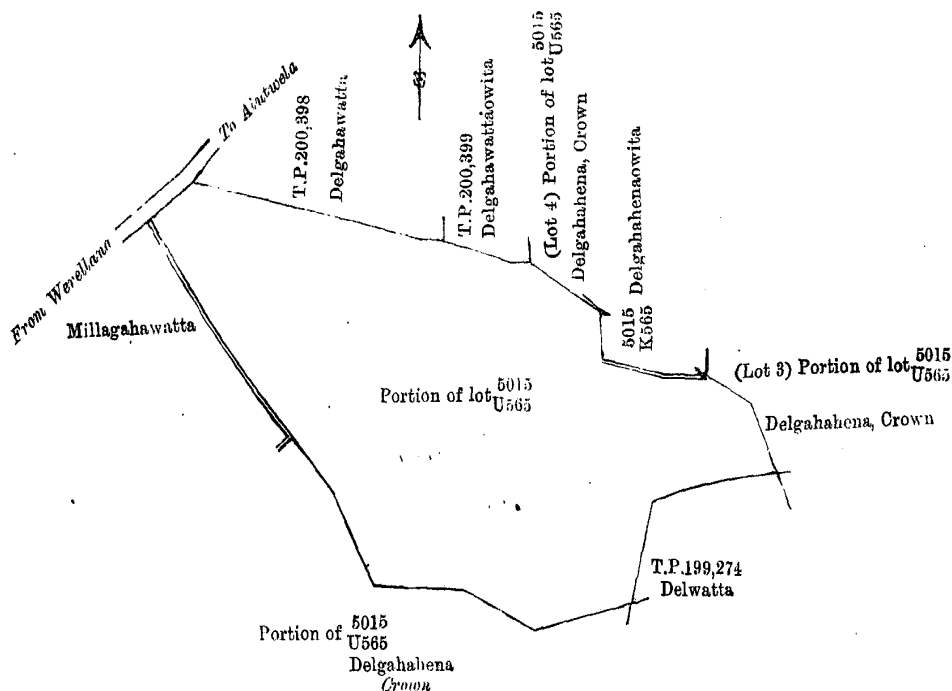
In the matter of the land commonly called or known as Delgahahena, situate in the village of Kalupe in the Wellaboda pattu of the Galle District, in the Southern Province, and of " The Waste Lands Ordinances of 1897, 1899, 1900, and 1903."

WHEREAS in pursuance of section 1 of the said Ordinances it was duly notified on the 19th day of June, One thousand Nine hundred and Three, that if no claim to the land commonly called or known as Delgahahena, situate in the village of Kalupe in the Wellaboda pattu of the Galle District, in the Southern Province, containing in extent 7 acres 1 rood and 24 perches, and shown as portion of lot U 565 in preliminary plan 5,015 and in the annexed certified tracing therefrom, was made to the Special Officer appointed under section 28 of the said Ordinances within the period of three months from the date specified in such notice, such land would be deemed the property of the Crown and dealt with on account of the Crown (*vide* Notice No. 1,559) :

And whereas (1) Appuwahandi Lokuhami, (2) Appuwahandi Andris, (3) Paskuwalhandi Pransina, (4) Appuwahandi Alice Nona, (5) Appuwahandi Arlis Nona, (6) Appuwahandi Albert Sinno, (7) Naiduwahandi Babunhami, (8) Appuwahandi Meris, (9) Appuwahandi Launeris, (10) Don Adonis Wickramaratna, (11) Charles Wickramaratna, (12) Appuwahandi Punchihami, (13) Appuwahandi Ondris, (14) Appuwahandi Agoris, (15) Ilandaridewa Setuhami, (16) Weligamage Welondiris de Silva, (17) Weligamage Baron, (18) Perumadura Nencihami, (19) Alutwalage Tiyoris, (20) Niletta Tadiris de Silva, (21) Naiduwahandi Uparis de Silva Gunasekara, (22) Alutwalage Nadoris, (23) Alutwalage Cornelis, (24) Alutwalage Lokuhami, (25) Alutwalage Punchihami made claim thereto; and I, John George Fraser, Special Officer appointed under section 28 of the said Ordinances made due inquiry into such claim ; I, with the consent of His Excellency the Governor, do hereby admit the claim of the said claimants to the said land, as more fully described herein below, under section 4, sub-section (1), of the said Ordinances.

Description of the Land referred to.

The land commonly called or known as Delgahahena, situate in the village of Kalupe in the Wellaboda pattu of the Galle District, in the Southern Province, containing in extent 7 acres 1 rood and 24 perches, shown as portion of lot U 565 in preliminary plan No. 5,015 and in the annexed certified tracing therefrom, and bounded as follows: on the north by Delgahawatta belonging to A. Ondris Mendis (T. P. 200,398), Delgahawattaowita belonging to N. Hinnihami (T. P. 200,399), portion of lot 5,015/U 565, Delgahahena belonging to the Crown



Situation: Kalupe village in Wellaboda pattu.

Lot.	Preliminary plan 5,015. Name of Land.	Extent. A. R. P.
Portion of lot U 565	Delgahahena	7 1 24

Surveyor-General's Office,
Colombo, February 28, 1905.

J. B. M. RIDOUT,
for Surveyor-General.

lot 4), Delgahaheneowita claimed by Appuhandi Odris Mendis and others; on the east by portion of lot 5,015/U 565, Delgahahena belonging to the Crown (lot 3), Delwatta belonging to Naiduwahandi Hinnihami and others (T. P. 199,274); on the south by Delgahahena (portion of lot U 565 in preliminary plan 5,015) belonging to the Crown; on the west by Millagahawatta claimed by Gonapinuwalage Andris and others, the Gansabhawa road from Werellana to Alutwela.

September 2, 1905.
Galle S. O. 116

J. G. FRASER,
Special Officer.

Order under Section 4, Sub-section (1), of "The Waste Lands Ordinances of 1897, 1899, 1900, and 1903."

In the matter of the lands commonly called or known as Kandangodamukalana, Halmillagahakumbura, Galwetiya-hena (reservation for Deduru-oya), Kandangodamukalana, Galwetiya-henyaya, and Millagodamukalana, situate in the village of Serugolla in the Dewamede korale of the Dewamede hatpattuwa of the Kurunegala District, in the North-Western Province, and of "The Waste Lands Ordinances of 1897, 1899, 1900, and 1903."

WHEREAS in pursuance of section 1 of the said Ordinances it was duly declared and notified on the 6th day of January, One thousand Nine hundred and Five, that if no claim to the lands commonly called or known as Kandangodamukalana, Halmillagahakumbura, Galwetiya-hena (reservation for Deduru-oya), Kandangodamukalana, Galwetiya-henyaya, and Millagodamukalana, situate in the village of Serugolla in the Dewamede korale of the Dewamede hatpattuwa of the Kurunegala District, in the North-Western Province, containing in extent 69 acres 3 roods and 37 perches, and shown as lots 1, 2, 3, 4, 6, and 7 in preliminary plan No. 90, was made to the Special Officer appointed under section 28 of the said Ordinances within the period of three months from the date specified in the said notice, such lands would be deemed the property of the Crown and dealt with on account of the Crown (*vide* Notice No. 2,119):

And whereas Rev. Henry Gunasekara of Kandy, as administrator of the estate of the late Mr. Don Louis Gunatilaka Nawaratna Daundasekara, made claim thereto, and I, John George Fraser, Special Officer appointed under section 28 of the said Ordinances, made due inquiry into such claim; and whereas I and the said claimant, with consent of His Excellency the Governor, came to an agreement in writing concerning the said lands, under section 4, sub-section (1), of the said Ordinances:

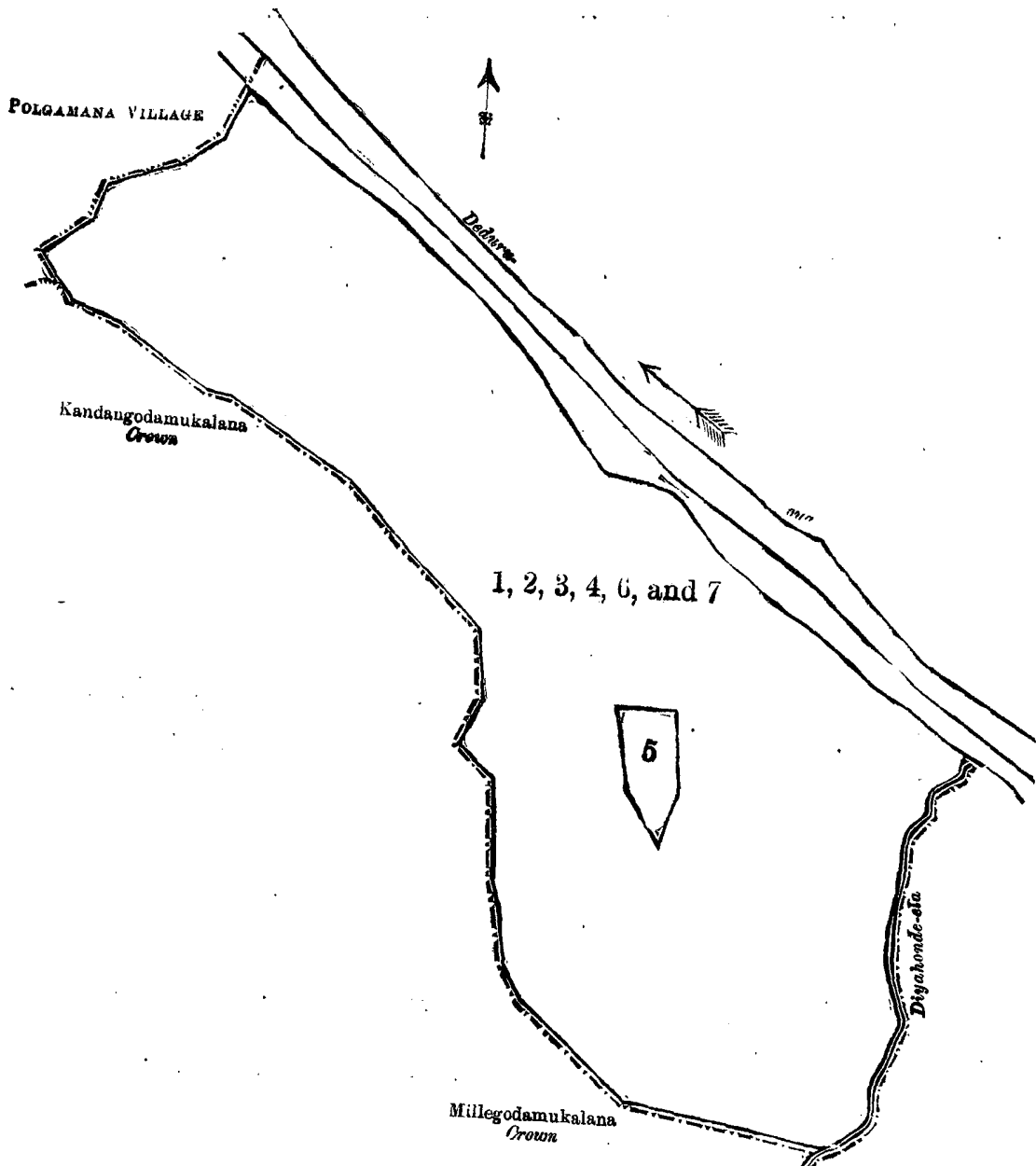
And whereas it was ordered that the said Rev. Henry Gunasekara of Kandy, as administrator of the estate of the late Mr. Don Louis Gunatilaka Nawaratna Daundasekara, should pay to the Government Agent at Kurunegala a sum of Rupees Seven hundred (Rs. 700) as purchase amount for the said lands on or before the 15th day of September, One thousand Nine hundred and Five; and whereas the said claimant has duly paid the said amount as ordered, the said claimant, as administrator of the estate of the late Mr. Don Louis Gunatilaka Nawaratna Daundasekara, is hereby declared to be the purchaser of the said lands, as more fully described herein below.

Description of the Lands referred to.

The following lots situated in the village of Serugolla in the Dewamede korale of the Dewamede hatpattuwa of the Kurunegala District, in the North-Western Province, as described in the annexed certified tracing :—

Lot.	Preliminary plan 90.		Extent.
	Name of Land.		
1	..	Kandangodamukalana	2 2 0
2	..	Halmillagahakumbura	3 2 26
3	..	Galwetiya-hena (reservation for Deduru-oya)	4 1 16
4	..	Kandangodamukalana	1 2 30
6	..	Galwetiya-henyaya	41 1 4
7	..	Millagodamukalana	16 2 1
			69 3 37

and bounded as follows : on the north by the village limit of Polgamana, the Deduru-oya ; on the east by the



Scale of 8 Chains to an Inch.

Situation: Serugolle village in Dewamede korale of Dewamede hatpattuwa.

Lot.	Name of Land.	Extent.	
		A.	R. P.
1	Kandangodamukalana	2	2 0
2	Halmillagahakumbura	3	2 26
3	Galwetiya-hena (reservation for Deduru-oya)	4	1 16
4	Kandangodamukalana	1	2 30
6	Galwetiya-henyaya	41	1 4
7	Millagodamukalana	16	2 1
		69	3 37

Lot excluded.

5	Hitinawatta	1	0 32
---	-------------	---	------

Surveyor-General's Office,
Colombo, December 3, 1904.

Sup. sheet I 7, 8, 15, 16

R. S. TEMPLETON,
for Surveyor-General.

Diyahonde-ela; on the south by the Millagodamukalana belonging to Crown; on the west by the Kandangodamukalana belonging to Crown and the village limit of Polgamana.

NOTE.—The following lot lying within the above boundaries is excluded from this order, and its acreage 1 acre and 32 perches is not included in the acreage of 69 acres 3 roods and 37 perches given above:—

Preliminary plan 90.

Lot.	Name of Land.	Extent.	
		A.	R. P.
5	Hitinawatta	1	0 32

September 20, 1905.
Kurunegala S. O. 2

J. G. FRASER,
Special Officer.

Order under Section 4, Sub-section (1), of "The Waste Lands Ordinances of 1897, 1899, 1900, and 1903."

In the matter of the lands commonly called or known as Diyahonde-elamukalana and Migahalandehena, situate in the village of Netiya in the Dewamede korale of the Dewamede hatpattuwa of the Kurunegala District, in the North-Western Province, and of "The Waste Lands Ordinances of 1897, 1899, 1900, and 1903."

WHEREAS in pursuance of section 1 of the said Ordinances it was duly declared and notified on the 6th day of January, One thousand Nine hundred and Five, that if no claim to the lands commonly called or known as Diyahonde-elamukalana and Migahalandehena, situate in the village of Netiya in the Dewamede korale of the Dewamede hatpattuwa of the Kurunegala District, in the North-Western Province, containing in extent 41 acres 3 roods and 25 perches, and shown as lots 1 and 2 in preliminary plan No. 89, was made to the Special Officer appointed under section 28 of the said Ordinances within the period of three months from the date specified in the said notice, such lands would be deemed the property of the Crown and dealt with on account of the Crown (*vide* Notice No. 2,118):

And whereas Rev. Henry Gunasekara of Kandy, as administrator of the estate of the late Mr. Don Louis Gunatilaka Nawaratna Daundasekara, made claim thereto, and I, John George Fraser, Special Officer appointed under section 28 of the said Ordinances, made due inquiry into such claim; and whereas I and the said claimant, with consent of His Excellency the Governor, came to an agreement in writing concerning the said lands, under section 4, sub-section (1), of the said Ordinances:

And whereas it was ordered that the said Rev. Henry Gunasekara of Kandy, as administrator of the estate of the late Mr. Don Louis Gunatilaka Nawaratna Daundasekara, should pay to the Government Agent at Kurunegala a sum of Rupees Four hundred and Twenty (Rs. 420) as purchase amount for the said lands on or before the 15th day of September, One thousand Nine hundred and Five; and whereas the said claimant has duly paid the said amount as ordered, the said claimant, as administrator of the estate of the late Mr. Don Louis Gunatilaka Nawaratna Daundasekara, is hereby declared to be the purchaser of the said lands, as more fully described herein below:—

Description of the Lands referred to.

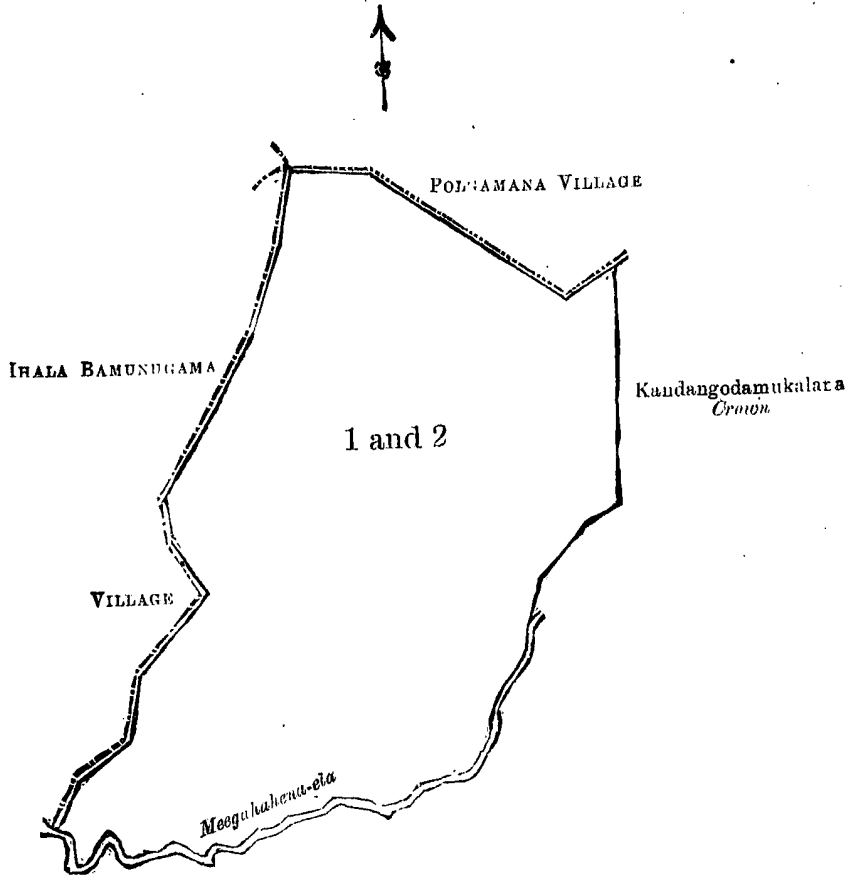
The following lots situated in the village of Netiya in the Dewamede korale of the Dewamede hatpattuwa of the Kurunegala District, in the North-Western Province, as described in the annexed certified tracing:—

Lot.	Name of Land.	Extent.	
		A.	R. P.
1	Diyahonde-elamukalana	7	2 14
2	Migahalandehena	34	1 11
		41	3 25

and bounded as follows: on the north by the village limit of Polgamana; on the east by the Kandangodamukalana belonging to Crown; on the south by the Migahalandehena-ela; on the west by the village limit of Ihala Bamunugama.

September 20, 1905.

J. G. FRASER,
Special Officer.



Scale of 8 Chains to an Inch.

Situation: Netiya village in Dewamede korale of Dewamede hatpattuwa.

Preliminary plan 89.

Lot.	Name of Land.	Extent. A. R. P.
1	Diyahonde-alamukalana	7 2 14
2	Migahalandehena	34 1 11
		<u>41 3 25</u>

Surveyor-General's Office,
Colombo, December 3, 1904.
Kurunegala S. O. 3

Sup. sheet I, 8
7, 8, 15, 16

R. S. TEMPLETON,
for Surveyor-General.

Order under Section 4, Sub-section (1), of "The Waste Lands Ordinances of 1897, 1899, 1900, and 1903."

In the matter of the lands commonly called or known as Kahatagahamulehena (reservation for Maguru-oya), Kahatagahamulehena, Diyahonde-alamukalana, situate in the village of Ihala Bamunugama in the Dewamede korale of the Dewamede hatpattuwa of the Kurunegala District, in the North-Western Province, and of "The Waste Lands Ordinances of 1897, 1899, 1900, and 1903."

WHEREAS in pursuance of section 1 of the said Ordinances it was duly declared and notified on the 6th day of January, One thousand Nine hundred and Five, that if no claim to the lands commonly called or known as Kahatagahamulehena (reservation for Maguru-oya), Kahatagahamulehena, Diyahonde-alamukalana, situate in the village of Ihala Bamunugama in the Dewamede korale of the Dewamede hatpattuwa of the Kurunegala District, in the North-Western Province, containing in extent 46 acres and 2 roods, and shown as lots 1, 2, and 3 in preliminary plan No. 88, was made to the Special Officer appointed under section 28 of the said Ordinances within the period of three months from the date specified in the said notice, such lands would be deemed the property of the Crown and dealt with on account of the Crown (*vide* Notice No. 2,112):

And whereas Rev. Henry Gunasekara of Kandy, as administrator of the estate of the late Mr. Don Louis Gunatilaka Nawaratna Daundasekara, made claim thereto; and I, John George Fraser, Special Officer appointed under section 28 of the said Ordinances, made due inquiry into such claim; and whereas I and the said claimant, with consent of His Excellency the Governor, came to an agreement in writing concerning the said lands, under section 4, sub-section (1), of the said Ordinances:

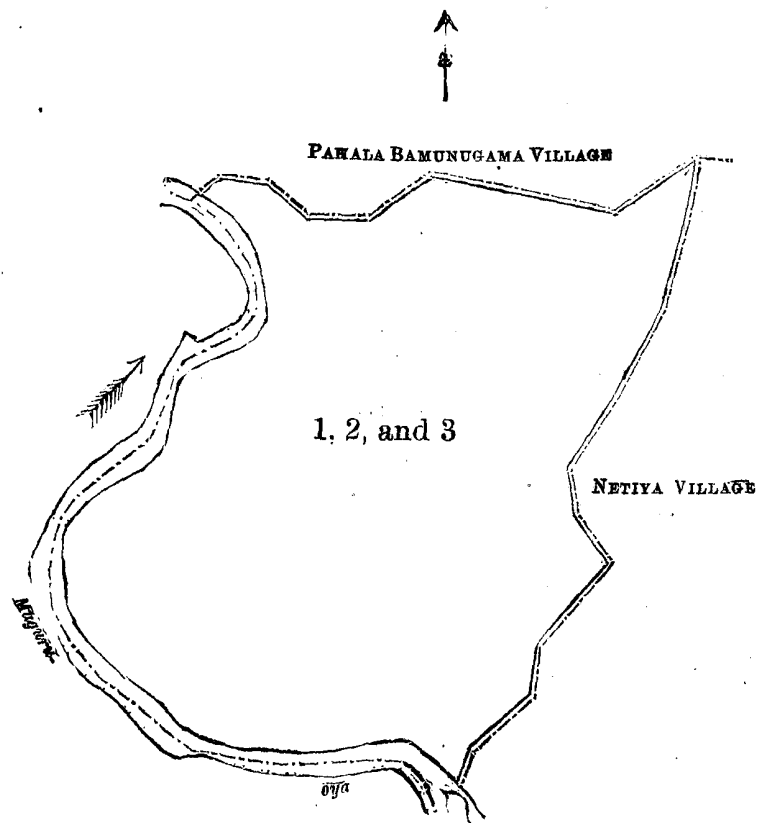
And whereas it was ordered that the said Rev. Henry Gunasekara of Kandy, as administrator of the estate of the late Mr. Don Louis Gunatilaka Nawaratna Daundasekara, should pay to the Government Agent at Kurunegala a sum of Rupees Four hundred and Seventy (Rs. 470) as purchase amount for the said lands on or before the 15th day of September, One thousand Nine hundred and Five; and whereas the said claimant has duly paid the said amount as ordered, the said claimant, as administrator of the estate of the late Mr. Don Louis Gunatilaka Nawaratna Daundasekara, is hereby declared to be the purchaser of the said lands, as more fully described herein below :—

Description of the Lands referred to.

The following lots situated in the village of Ihala Bamunugama in the Dewamedhi korale of the Dewamedhi hatpattuwa of the Kurunegala District, in the North-Western Province, as described in the annexed certified tracing :—

Lot.	Preliminary plan 88.		Extent. A. R. P.
	Name of Land.		
1	..	Kahatagahamulahena (reservation for Maguru-oya)	4 0 6
2	..	Kahatagahamulehena	35 0 7
3	..	Diyahonde-elemukalana	7 1 27
			46 2 0

and bounded as follows : on the north by the village limit of Pahala Bamunugama ; on the east by the village



Scale of 8 Chains to an Inch.

Situation : Ihala Bamunugama village in Dewamedhi korale of Dewamedhi hatpattuwa.

Preliminary plan 88.

Lot.	Name of Land.		Extent. A. R. P.
	1	..	
2	..	Kahatagahamulehena	35 0 7
3	..	Diyahonde-elemukalana	7 1 27
			46 2 0

Surveyor-General's Office,
Colombo, December 3, 1904.

Sup. sheet I⁸_{7, 8, 15, 16}

R. S. TEMPLETON,
for Surveyor-General.

limit of Netiya ; on the south and west by the Maguru-oya.

September 20, 1905.
Kurunegala S. O. 4

J. G. FRASER,
Special Officer.

Order under Section 4, Sub-section (1), of "The Waste Lands Ordinances of 1897, 1899, 1900, and 1903,"

In the matter of the lands commonly called or known as Dangahamulahenyaya, Bamunugamawewa, Welbodakumbura, Medakumbura, Helambagahakumbura, Bamunugamamukalana, and Dangahamulehena (reservation for Maguru-oya), situate in the village of Pahala Bamunugama in the Dewamedhi korale of the Dewamedhi hatpattuwa of the Kurunegala District, in the North-Western Province, and of "The Waste Lands Ordinances of 1897, 1899, 1900, and 1903."

WHEREAS in pursuance of section 1 of the said Ordinances it was duly declared and notified on the 6th day of January, One thousand Nine hundred and Five, that if no claim to the lands commonly called or known as Dangahamulahenyaya, Bamunugamawewa, Welbodakumbura, Medakumbura, Helambagahakumbura, Bamunugamamukalana, and Dangahamulehena (reservation for Maguru-oya), situate in the village of Pahala Bamunugama in the Dewamedhi korale of the Dewamedhi hatpattuwa of the Kurunegala District, in the North-Western Province, containing in extent 87 acres 3 roods and 23 perches, and shown as lots 1, 2, 3, 4, and 5 in preliminary plan No. 87, was made to the Special Officer appointed under section 28 of the said Ordinances within the period of three months from the date specified in the said notice, such lands would be deemed the property of the Crown and dealt with on account of the Crown (*vide* Notice No. 2,117):

And whereas Rev. Henry Gunasekera of Kandy, as administrator of the estate of the late Mr. Don Louis Gunatilaka Nawaratna Daundasekera, made claim thereto, and I, John George Fraser, Special Officer appointed under section 28 of the said Ordinances, made due inquiry into such claim; and whereas I and the said claimant, with consent of His Excellency the Governor, came to an agreement in writing concerning the said lands, under section 4, sub-section (1), of the said Ordinances:

And whereas it was ordered that the said Rev. Henry Gunasekera of Kandy, as administrator of the estate of the late Mr. Don Louis Gunatileka Nawaratna Daundasekera, should pay to the Government Agent at Kurunegala a sum of Rupees Eight hundred and Eighty (Rs. 880) as purchase amount for the said lands on or before the 15th day of September, One thousand Nine hundred and Five; and whereas the said claimant has duly paid the said amount as ordered, the said claimant, as administrator of the estate of the late Mr. Don Louis Gunatilaka Nawaratna Daundasekera, is hereby declared to be the purchaser of the said lands, as more fully described herein below.

Description of the Lands referred to.

The following lots situated in the village of Pahala Bamunugama in the Dewamedhi korale of the Dewamedhi hatpattuwa of the Kurunegala District, in the North-Western Province, as described in the annexed certified tracing:—

Preliminary plan 87.

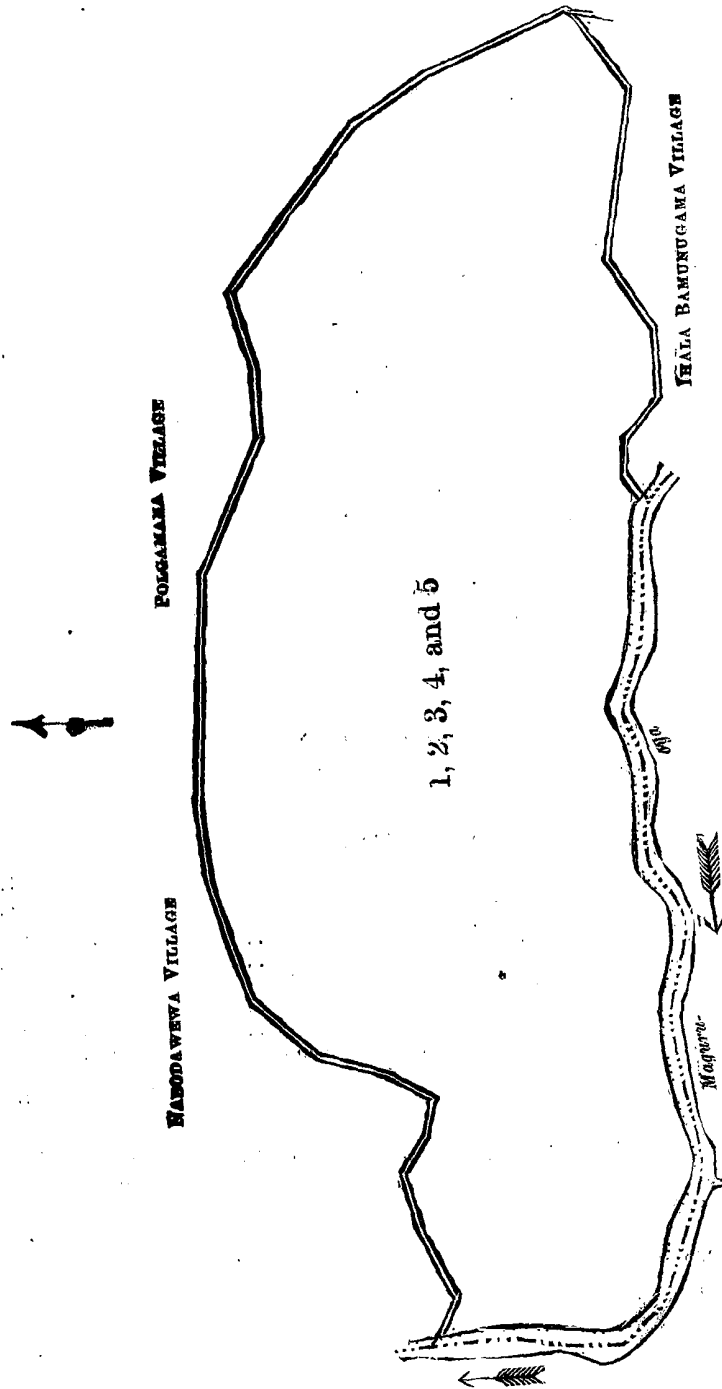
Lot.	Name of Land.	Extent.		
		A.	R.	P.
1 ..	Dangahamulahenyaya ..	53	0	31
2 ..	Bamunugamawewa ..	3	0	5
3 ..	Welbodakumbura, Medakumbura, Helambagahakumbura ..	6	3	22
4 ..	Bamunugamamukalana ..	20	2	18
5 ..	Dangahamulehena (reservation for Maguru-oya) ..	4	0	27
		87	3	23

and bounded as follows: on the north by the village limit of Nabodawewa, the village limit of Polgamana; on the east by the village limit of Polgamana; on the south by the village limit of Ihala Bamunugama the Maguru-oya; on the west by the Maguru-oya.

September 20, 1905.
Kurunegala S. O. 5.

J. G. FRASER,
Special Officer.

[For Tracing see page 1412.]



Scale of 8 Chains to an Inch.

Situation: Pahala Bamunugama village in Dewamedhi korale of Dewamedhi hatpattu.

Preliminary plan 87.

Lot.	Name of Land.	Extent.	
		A.	R. P.
1	Dangahamulahenyaya	53	0 31
2	Bamunugamawewa	3	0 5
3	Welbodakumbura, Medakumbura, &c.	6	3 22
4	Bamunugamamukalana	20	2 18
5	Dangahamulehena (reservation for Maguru-oya)	4	0 27
		87	3 23

Surveyor-General's Office,
Colombo, December 3, 1904.
Kurunegala S. O. 5

Sup. Sheet I, ⁸ 7, 8, 15, 16

R. S. TEMPLETON,
for Surveyor-General.

PRELIMINARY NOTICES.

Notice under "The Waste Lands Ordinances of 1897, 1899, 1900, and 1903."

TAKE notice, that unless within three months from the 10th day of November, 1905, the persons, if any, who claim any interest in the lands hereinafter mentioned or in any one or more of such lands, make claim in person or in writing to the said lands or any of them or to some interest therein to W. E. Wait, Esq., Special Officer appointed under section 28 of "The Waste Lands Ordinances, 1897, 1899, 1900, and 1903," at his office at Hill House, Mutwal, Colombo :

Such Special Officer, in pursuance of the powers vested in him by the said Ordinances, will declare by writing under his hand that the said lands or such of them, as to which no claim has been made, are the property of the Crown.

W. E. WAIT,
Special Officer.

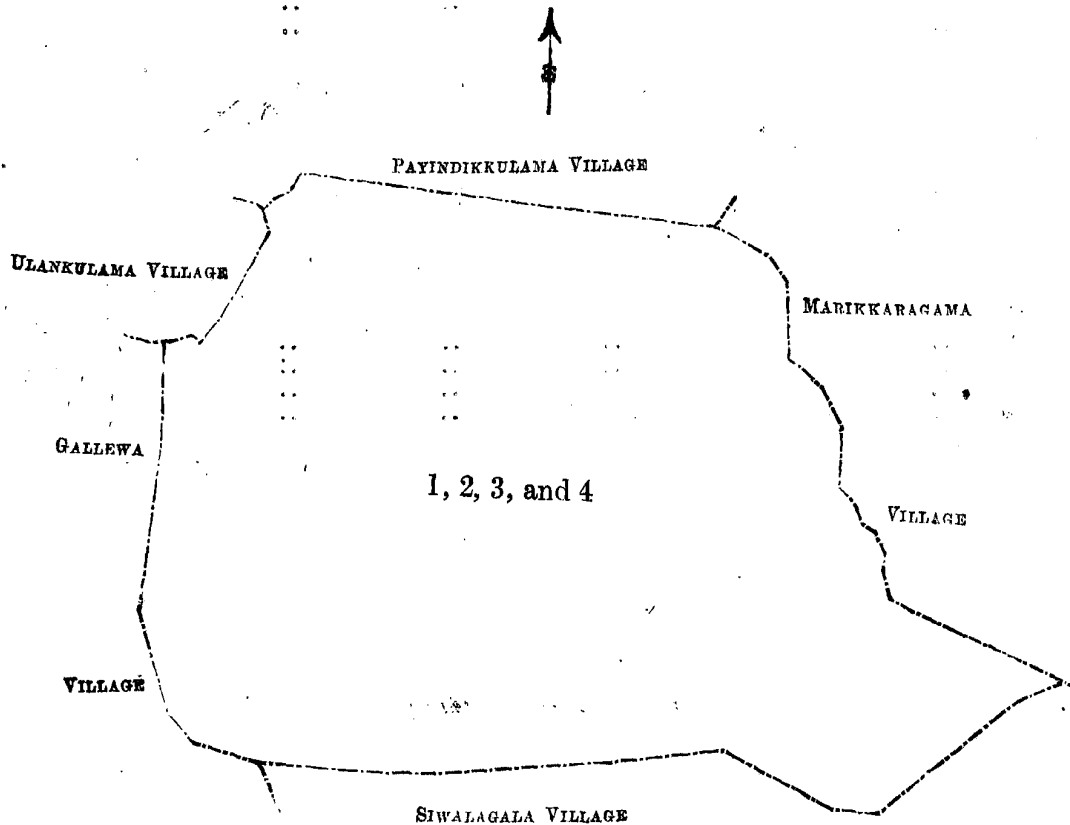
Description of the Lands referred to.

The following lots situated in the village of Aiyatayagama in the Pahala Kalagam tulana of the Kalagam Korale North of the Kalagam palata, in the North-Central Province, as described in the annexed certified tracing :—

Preliminary plan 419

Lot.	Name of Land.	Extent.	
		A.	R. P.
1	Aiyatayagamahenyaya	76	2 35
2	Aiyatayagamamukalana	201	3 25
3	Aiyatayagamahena	12	2 12
4	Aiyatayagamapaluwewa	1	0 23
		292	1 15

and bounded as follows : on the north by the village limit of Payindikkulama ; on the east by the village limit of Marikkaragama ; on the south by the village limit of Siwalagala ; on the west by the village limit of Gallewa, the village limit of Ulankulama, the village limit of Payindikkulama.



Scale of 16 Chains to an Inch.

Situation : Aiyatayagama village in Pahala Kalagam tulana of Kalagam Korale North.
Preliminary plan 419.

Lot.	Name of Land.	Extent.	
		A.	R. P.
1	Aiyatayagamahenyaya	76	2 35
2	Aiyatayagamamukalana	201	3 25
3	Aiyatayagamahena	12	2 12
4	Aiyatayagamapaluwewa	1	0 23
		292	1 15

Surveyor-General's Office,
Colombo, October 9, 1905.
2,338

Sheet F ¹⁴
39-47

J. B. M. RIDOUT,
for Surveyor-General.
Anuradhapura S. O. 124—1905

Notice under "The Waste Lands Ordinances of 1897, 1899, 1900, and 1903."

TAKE notice, that unless within three months from the 10th day of November, 1905, the persons, if any, who who claim any interest in the lands hereinafter mentioned or in any one or more of such lands or to some interest therein, make claim in person or in writing to the said lands or any of them or to some interest therein to W. E. Wait, Esq., Special Officer appointed under section 28 of "The Waste Lands Ordinances, 1897, 1899, 1900, and 1903," at his office at Hill House, Mutwal, Colombo :

Such Special Officer, in pursuance of the powers vested in him by the said Ordinances, will declare by writing under his hand that the said lands or such of them, as to which no claim has been made, are the property of the Crown.

W. E. WAIT,
Special Officer.

Description of the Lands referred to.

The following lots situated in the village of Puliyankulama in the Nachcha tulana of the Ulagalla korale of the Hurulu palata, in the North Central Province, as described in the annexed certified tracing :—

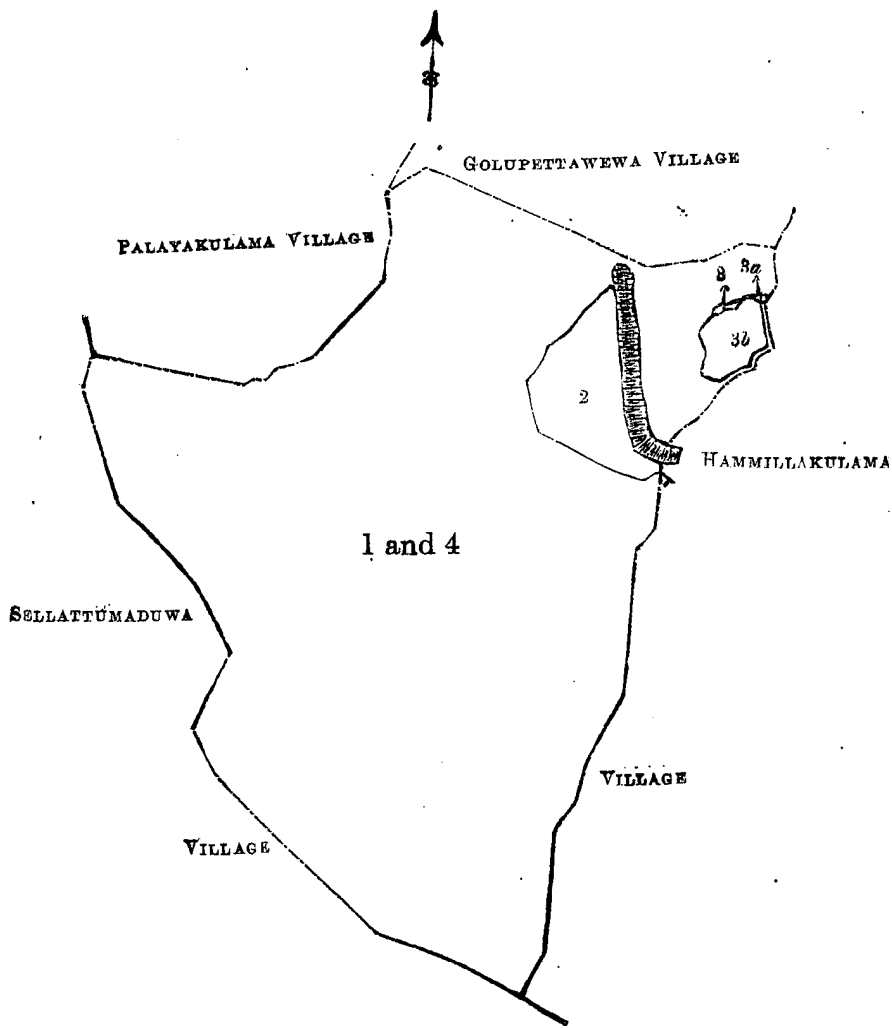
Lot.	Name of Land.	Extent.	
		A.	R. P.
1	Puliyankulamahena	96	2 20
4	Puliyankulamamukalana	97	3 6
		194	1 26

and bounded as follows : on the north by the village limit of Palayakulama, the village limit of Golupettawewa; on the east by the village limit of Hammillakulama ; on the south and west by the vilage limit of Sellatumaduwa.

NOTE.—The following lots situated within the above boundaries are excluded from this notice, and their aggregate acreage of 13 acres 3 roods and 9 perches is not included in the acreage of 194 acres 1 rood and 26 perches given above :—

Lot.	Name of Land.	Extent.	
		A.	R. P.
2	Puliyankulamawewa	10	3 32
3	Puliyankulamawela	0	0 14
3a	Puliyankulamawela	0	0 7
3b	Palugahakumbura (P.P. 192/Q 52)	2	2 36
		13	3 9

[For Tracing see page 1415.]



Scale of 16 Chains to an Inch.

Situation : Puliyankulama village in Nachcha tulana of Ulagalla korale (North-Central Province).
Preliminary plan 397.

Lot.	Name of Land.	Extent.		
		A.	R.	P.
1	Puliyankulamahena	96	2	20
4	Puliyankulamamukalana	97	3	6
		194	1	26
<i>Lots excluded.</i>				
2	Puliyankulamawewa	10	3	32
3	Puliyankulamawela	0	0	14
3a	Do.	0	0	7
3b	Palugahakumburra (T.P. 192/Q 52)	2	2	36
		13	3	9

Sheet F ¹⁴₆₋₁₄

Surveyor-General's Office,
Colombo, October 10, 1905.
2,339

J. B. M. RIDOUT,
for Surveyor-General.
Anuradhapura S. O. 125—1905