

# Ceylon Government Gazette

Published by Authority.

No. 6,088 — FRIDAY, NOVEMBER 17, 1905.

PART I.—General: Minutes, Proclamations, Appointments, and General Government Notifications. PART II.—Legal and Judicial. PART III.—Provincial Administration. PART IV.—Land Settlement. PART V.—Mercantile, Marine, Municipal, Local, &c.

*Separate paging is given to each Part in order that it may be filed separately.*

## Part IV.—Land Settlement.

	PAGE	PAGE
Final Orders .. .. .	1417	Preliminary Notices .. .. . 1436

### FINAL ORDERS.

**Order under Section 4, Sub-section (1), of "The Waste Lands Ordinances of 1897, 1899, 1900, and 1903," admitting Land to be Private Property.**

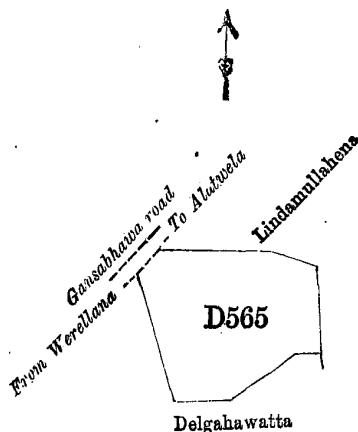
In the matter of the land commonly called or known as Delgahawattehena, situate in the village of Kalupe in the Wellaboda pattu of the Galle District, in the Southern Province, and of "The Waste Lands Ordinances of 1897, 1899, 1900, and 1903."

**W**HEREAS in pursuance of section 1 of the said Ordinances it was duly notified on the 19th day of June, One thousand Nine hundred and Three, that if no claim to the land commonly called or known as Delgahawattehena, situate in the village of Kalupe in the Wellaboda pattu of the Galle District, in the Southern Province, containing in extent 1 acre and 16 perches, and shown as lot D 565 in preliminary plan No. 5,015 and in the annexed certified tracing therefrom, was made to the Special Officer appointed under section 28 of the said Ordinances within the period of three months from the date specified in such notice, such land would be deemed the property of the Crown and dealt with on account of the Crown (*vide* Notice No. 1,561):

And whereas (1) Appuwahandi Lokuhami, (2) Appuwahandi Andris, (3) Paskuwahandi Fransina, (4) Appuwahandi Alice Nona, (5) Appuwahandi Arlis Nona, (6) Appuwahandi Albert Sinno, (7) Naiduwahandi Babunhami, (8) Appuwahandi Meris, (9) Appuwahandi Launeris, (10) Don Adonis Wickramaratna, (11) Charles Wickramaratna, (12) Appuwahandi Punchedhami, (13) Appuwahandi Ondris, (14) Appuwahandi Agoris, (15) Ilandaridewa Setuhami, (16) Weligamage Welondiris de Silva, (17) Weligamage Baron, (18) Perumadura Nencihami, (19) Alutwalage Tiyyoris, (20) Nilette Tadiris de Silva, (21) Naiduwahandi Uparis de Silva Gunasekara, (22) Alutwalage Nadoris, (23) Alutwalage Cornelis, (24) Alutwalage Lokuhami, (25) Alutwalage Punchedhami made claim thereto, and I, John George Fraser, Special Officer appointed under section 28 of the said Ordinances, made due inquiry into such claim; I, with the consent of His Excellency the Governor, do hereby admit the claim of the said claimants to the said land, as more fully described herein below, under section 4, sub-section (1), of the said Ordinances.

*Description of the Land referred to.*

The land commonly called or known as Delgahawattehena, situate in the village of Kalupe in the Wellaboda pattu of the Galle District, in the Southern Province, containing in extent 1 acre and 16 perches, and shown as lot D 565 in preliminary plan No. 5,015 and in the annexed certified tracing therefrom, and bounded



Scale of 4 Chains to an Inch.

Situation: Kalupe village in Wellaboda pattu.

Preliminary plan 5,015.

Lot.	Name of Land.	Extent. A. R. P.
D 565	Delgahawattehena	1 0 16

Surveyor-General's Office,  
Colombo, August 15, 1905.

R. S. TEMPLETON,  
for Surveyor-General.

as follows: on the north by the Gansabhawa road from Werellana to Alutwela, Lindamulahena belonging to Sellahandi Irineris Silva and others; on the east by Lindamulahena belonging to Sellahandi Irineris Silva and others; on the south and west by Delgahawatta claimed by Hikkaduwe Vitanage Odris and others.

September 2, 1905.  
Galle S. O. 117

J. G. FRASER,  
Special Officer.

**Order under Section 4, Sub-section (1), of "The Waste Lands Ordinances of 1897, 1899, 1900, and 1903,"  
declaring Land to be Crown Property.**

In the matter of the land commonly called or known as Hapugahahena, situate in the village of Malitenna in the Dambawinni palata korale of the Udukinda division, in the Province of Uva, and of "The Waste Lands Ordinances of 1897, 1899, 1900, and 1903."

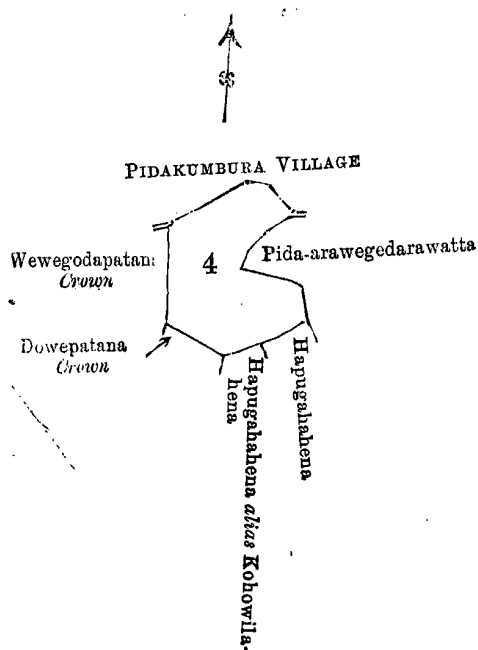
**W**HEREAS in pursuance of section 1 of the said Ordinances it was duly notified on the 5th day of June, One thousand Nine hundred and Three, that if no claim to the land commonly called or known as Hapugahahena, situate in the village of Malitenna in the Dambawinni palata korale of the Udukinda division, in the Province of Uva, containing in extent 2 acres 3 roods and 13 perches, and shown as lot 4 in preliminary plan No. 73 and in the annexed certified tracing therefrom, was made to the Special Officer appointed under section 28 of the said Ordinances within the period of three months from the date specified in such notice, such land would be deemed the property of the Crown and dealt with on account of the Crown (*vide* Notice No. 1,537):

And whereas (1) Pida-arawegedara Ukkiriya, (2) Pidakumburegedara Punchedura, (3) Pidakumburegedara Ango, (4) Malitennegedara Kira, (5) Malitennegedara Nadanu, (6) Malitennegedara Kiri Bandu, all of Malitenna in Dambawinni palata, made claim thereto; and whereas the said claimants have withdrawn their claims to the said land, I, John George Fraser, Special Officer appointed under section 28 of the said Ordinances, under and by virtue of the powers vested in me in that behalf by section 4 of the said Ordinances, do hereby on this 6th day of September, 1905, order and declare, under section 4, sub-section (1), of the said Ordinances, that the said land, as more fully described herein below, is the property of the Crown.

*Description of the Land referred to.*

The land commonly called or known as Hapugahahena, situate in the village of Malitenna in the Dambawinni palata korale of the Udukinda division, in the Province of Uva, containing in extent 2 acres 3 roods and 13 perches, and shown as lot 4 in preliminary plan No. 73 and in the annexed certified tracing therefrom, and

bounded as follows: on the north by the village limit of Pidakumbura; on the east by Pida-arawegedarawatta claimed by P. Banduwa and others; on the south by Hapugahahena belonging to Pidakumburegedara



Scale of 8 Chains to an Inch.

Situation: Malitenna village in Dambawinni palata korale of Badulla District.

Preliminary plan 73.

Lot.	Name of Land.	Extent. A. R. P.
4	Hapugahahena	2 3 13

Surveyor-General's Office,  
Colombo, August 16, 1905.

Field sheet M. 12  
33—41

J. B. M. RIDOUT,  
for Surveyor-General

Ukkiriya, Hapugahahena alias Kohowilahena belonging to Pidakumburegedara Ango, Dowepatana belonging to the Crown; and on the west by Wewegodapatan belonging to Crown.

J. G. FRASER,  
Special Officer.

September 6, 1905

Uva S. O. 751

**Order under Section 4, Sub-section (1), of "The Waste Lands Ordinances of 1897, 1899, 1900, and 1903,"  
admitting Land to be Private Property.**


In the matter of the land commonly called or known as Ulagollehena, situate in the village of Udakumbalwela in the Kumbalwela korale of the Yatikinda division, in the Province of Uva, and of "The Waste Lands Ordinances of 1897, 1899, 1900, and 1903."

WHEREAS in pursuance of section 1 of the said Ordinances it was duly notified on the 12th day of August, One thousand Nine hundred and Four, that if no claim to the land commonly called or known as Ulagollehena, situate in the village of Udakumbalwela in the Kumbalwela korale of the Yatikinda division, in the Province of Uva, containing in extent 1 rood and 35 perches and shown as lot 5h in preliminary plan No. 27 and in the annexed certified tracing therefrom, was made to the Special Officer appointed under section 28 of the said Ordinances within the period of three months from the date specified in such notice, such land would be deemed the property of the Crown and dealt with on account of the Crown (*vide* Notice No. 2,027):

And whereas Ulagalakumburegedara Edirisingha Mudiyanse Uku Menika of Udakumbalwela made claim thereto, and I, John George Fraser, Special Officer appointed under section 28 of the said Ordinances, made due inquiry into such claim; I, with the consent of His Excellency the Governor, do hereby admit the claim of the said claimant to the said land, as more fully described herein below, under section 4, sub-section (1), of the said Ordinances.

*Description of the Land referred to.*

The land commonly called or known as Ulagollehena, situate in the village of Udakumbalwela in the Kumbalwela korale of the Yatikinda division, in the Province of Uva, containing in extent 1 rood and 35 perches, and shown as lot 5h in preliminary plan No. 27 and in the annexed certified tracing therefrom, and



Scale of 8 Chains to an Inch.

Situation: Udakumbalwela village in Kumbalwela korale of Yatikinda division.

Preliminary plan 27.

Lot.	Name of Land.	Extent. A. R. P.
5h	Ulagollehena	0 1 35
Surveyor General's Office, Colombo, August 24, 1905.		J. B. M. RIDOUT, for Surveyor-General.
Field sheet M <sub>37-45</sub> <sup>12</sup>		

bounded as follows: on the north by the Kande-ela; on the east by Brahmana-araweaswanata belonging to Crown; on the south by Brahmana-arawa claimed by U. Punchirala; on the west by Amunakkaraellepatana and Ulagollepatana belonging to Crown.

September 6, 1905.

J. G. FRASER,  
Special Officer.

Uva S. O. 752

**Order under Section 4, Sub-section (1), of "The Waste Lands Ordinances of 1897, 1899, 1900, and 1903," declaring Lands to be Crown Property.**

In the matter of the lands commonly called or known as Amunakkaraellepatana, Ulagollepatana, and Brahmana-araweaswanata, situate in the village of Udakumbalwela in the Kumbalwela korale of the Yatikinda division, in the Province of Uva, and of "The Waste Lands Ordinances of 1897, 1899, 1900, and 1903."

**W**HEREAS in pursuance of section 1 of the said Ordinances it was duly notified on the 12th day of August, One thousand Nine hundred and Four, that if no claim to the land commonly called or known as Amunakkaraellepatana, Ulagollepatana, and Brahmana-araweaswanata, situate in the village of Udakumbalwela in the Kumbalwela korale of the Yatikinda division, in the Province of Uva, containing in extent 10 acres 2 roods and 3 perches, and shown as lots 5 and 5i in preliminary plan No. 27 and in the annexed certified tracing therefrom, was made to the Special Officer appointed under section 28 of the said Ordinances within the period of three months from the date specified in such notice, such lands would be deemed the property of the Crown and dealt with on account of the Crown (*vide* Notice No. 2,027):

And whereas (1) Ulugalakumburegedara Edirisingha Mudiyansele Ukku Menika of Udakumbalwela, (2) Wewagedara Appu of Udakumbalwela, (3) Landearawegedara Weerasinha Mudiyansele Lokumenika of Udakumbalwela made claim thereto; and whereas the said claimants have withdrawn their claims to the said lands, I, John George Fraser, Special Officer appointed under section 28 of the said Ordinances, under and by virtue of the powers vested in me in that behalf by section 4 of the said Ordinances, do hereby on this 6th day of September, 1905, order and declare, under section 4, sub-section (1), of the said Ordinances, that the said lands, as more fully described herein below, are the property of the Crown.

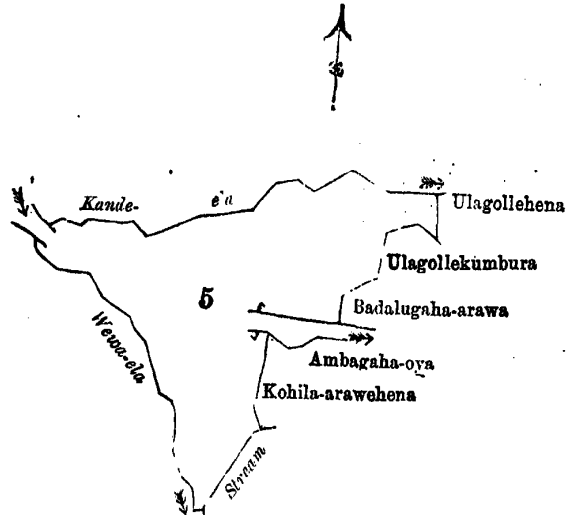
*Description of the Lands referred to.*

The following lots situated in the village of Udakumbalwela in the Kumbalwela korale of the Yatikinda division, in the Province of Uva, as described in the annexed certified tracings:—

I.  
Preliminary plan 27.

Lot.	Name of Land.	Extent. A. R. P.
5	Amunakkaraellepatana, Ulagollepatana	9 2 15

and bounded as follows: on the north by the Kande-ela; on the east by Ulagollehena belonging to Ulagollekumburegedara E. M. Ukku Menika, Ulagollekumbura claimed by ditto, Uda-arawa claimed by H. J. M. Kiri Banda, Badalugaha-arawa claimed by Karandagahakumbura Dingiri Menika, the Ambagaha-oya, Kohilarawehena claimed by Edirisinghe Mudiyansele Punchirala Gamarala; on the south by a stream, the Wewa-ela; and on the west by the Wewa-ela, the Ambagaha-oya.



Scale of 8 Chains to an Inch.

Situation: Udakumbalwela village in Kumbalwela korale of Yatikinda division.  
Preliminary plan 27.

Lot.	Name of Land.	Extent. A. R. P.
5	Amunakkaraellapatana and Ulagollepatana	9 2 15

Surveyor-General's Office,  
Colombo, August 24, 1905.

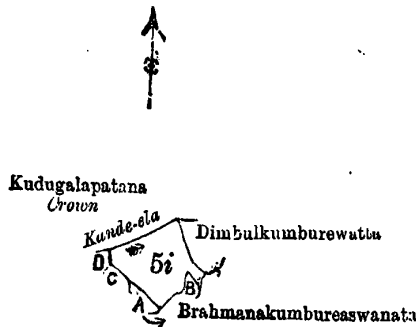
Field sheet M<sup>12</sup><sub>37-45</sub>

J. B. M. RIDOUT,  
for Surveyor-General.

II.  
Preliminary plan 27.

Lot.	Name of Land.	Extent. A. R. P.
5i	Brahmana-araweaswanata	0 3 28

and bounded as follows: on the north by the Kande-ela; on the east by Dimbulkumburewatta claimed by Dimbulkumbure Kiri; on the south by Brahmanakumbura claimed by Karandagahakumbura Punchirala,



- (b) Brahmanakumbura
- (c) Brahmana-arawa
- (d) Ulagollahena to Ulagollekumburegedara

Scale of 8 Chains to an Inch.

Situation: Udakumbalwela village in Kumbalwela korale of Yatikinda division.  
Preliminary plan 27.

Lot.	Name of Land.	Extent. A. R. P.
5i	Brahmana-araweaswanata	0 3 28

Surveyor-General's Office,  
Colombo, August 24, 1905.

Field sheet M<sup>12</sup><sub>37-45</sub>

J. B. M. RIDOUT,  
for Surveyor-General.

Brahmanakumbura-aswanata claimed by ditto; and on the west by Brahmana-arawa claimed by W. Punchirala, Ulagollahena belonging to Ulagollekumburagedara E. M. Ukkumenika.

September 6, 1905.  
Uva S. O. 753

J. G. FRASER,  
Special Officer.

**Order under Section 4, Sub-section (1), of "The Waste Lands Ordinances of 1897, 1899, 1900, and 1903," admitting Land to be Private Property.**

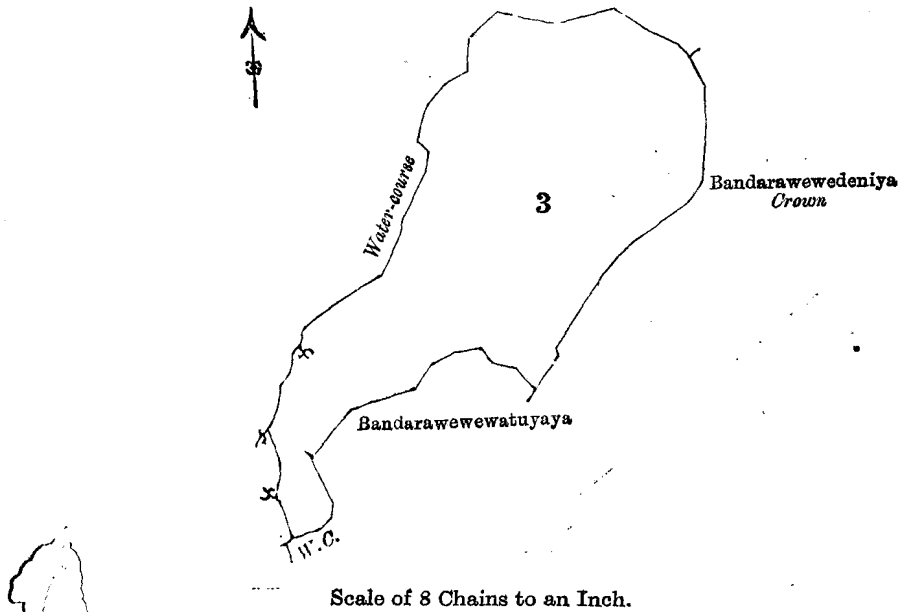
In the matter of the land commonly called or known as Digareddagodahenyaya, situate in the village of Welikada in the Dambawinni palata korale of the Udukinda division, in the Province of Uva, and of "The Waste Lands Ordinances of 1897, 1899, 1900, and 1903."

**W**HEREAS in pursuance of section 1 of the said Ordinances it was duly notified on the 5th day of June, One thousand Nine hundred and Three, that if no claim to the land commonly called or known as Digareddagodahenyaya, situate in the village of Welikada in the Dambawinni palata korale of the Udukinda division, in the Province of Uva, containing in extent 18 acres 2 roods and 39 perches, and shown as lot 3 in preliminary plan 72 and in the annexed certified tracing therefrom, was made to the Special Officer appointed under section 28 of the said Ordinances within the period of three months from the date specified in such notice, such land would be deemed the property of the Crown and dealt with on account of the Crown (*vide* Notice No. 1,541):

And whereas (1) Bandarawewegedara Banduwa, (2) Bandarawewegedara Kiri Bandu, (3) Bandarawewegedara Girawi, (4) Bandarawewegedara Ango, (5) Bandarawewegedara Nadanu, (6) Bandarawewegedara Heen Banduwa, (7) Bandarawewegedara Kiri, (8) Bandarawewegedara Punchi, (9) Bandarawewegedara Heen Punchi, (10) Bandarawewegedara Garu, (11) Bandarawewegedara Menchi, (12) Bandarawewegedara Ranni, (13) Bandarawewegedara Menika, (14) Dikwattedgedara Heen Kira, all of Welikada, made claim thereto, and I, John George Fraser, Special Officer appointed under section 28 of the said Ordinances, made due inquiry into such claim; I, with the consent of His Excellency the Governor, do hereby admit the claim of the said claimants to the said land, as more fully described herein below, under section 4, sub-section (1), of the said Ordinances.

*Description of the Land referred to.*

The land commonly called or known as Digareddagodahenyaya, situate in the village of Welikada in the Dambawinni palata korale of the Udukinda division, in the Province of Uva, containing in extent 18 acres 2 roods and 39 perches, and shown as lot 3 in preliminary plan No. 72 and in the annexed certified tracing



Location: Welikada village in Dambawinne palata korale of Badulla District.

Preliminary plan 72.

Lot.	Name of Land.	Extent. A. R. P.
3	Digareddagodehenyaya	18 2 39

Sheet M<sub>34</sub><sup>2</sup>-42

Surveyor-General's Office,  
Colombo, August 16, 1905.

J. B. M. RIDOUT,  
for Surveyor-General.

therefrom, and bounded as follows: on the north by a water-course; on the east by Bandarawewedeniya belonging to the Crown; on the south by Bandarawewewatuyaya claimed by Bandarawewegedara Rankira, a water-course; and on the west by a water-course.

J. G. FRASER,  
Special Officer.

September 6, 1905.  
Uva S. O. 754

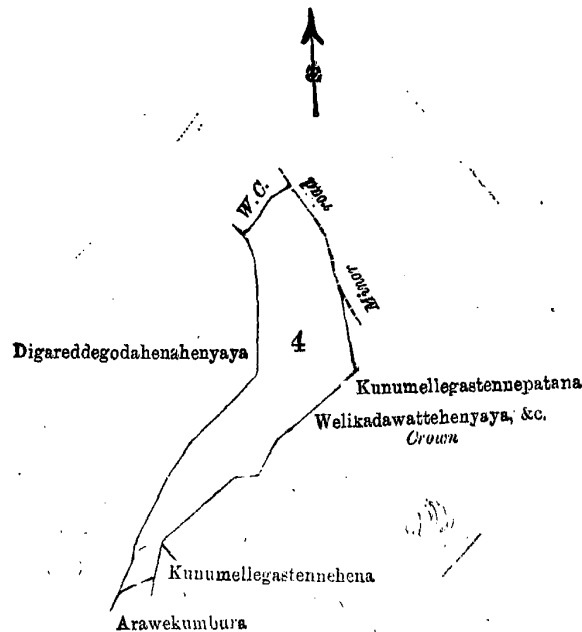
**Order under Section 4, Sub-section (1), of "The Waste Lands Ordinances of 1897, 1899, 1900, and 1903."**

In the matter of the land commonly called or known as Bandarawewedeniya, situate in the village of Welikada in the Dambawinni palata korale of the Udukinda division, in the Province of Uva, and of "The Waste Lands Ordinances of 1897, 1899, 1900, and 1903."

**W**HEREAS in pursuance of section 1 of the said Ordinances it was duly declared and notified on the 5th day of June, One thousand Nine hundred and Three, that if no claim to the land commonly called or known as Bandarawewedeniya, situate in the village of Welikada in the Dambawinni palata korale of the Udukinda division, in the Province of Uva, containing in extent 5 acres 2 roods and 13 perches, and shown as lot 4 in preliminary plan No. 72, was made to the Special Officer appointed under section 28 of the said Ordinances within the period of three months from the date specified in the said notice, such land would be deemed the property of the Crown and dealt with on account of the Crown (*vide* Notice No. 1,541):

And whereas (1) Bandarawewegedara Banduwa, (2) Bandarawewegedara Kiri Bandu, (3) Bandarawewegedara Girawi, (4) Bandarawewegedara Ango, (5) Bandarawewegedara Nadanu, (6) Bandarawewegedara Heen Banduwa, (7) Bandarawewegedara Kiri, (8) Bandarawewegedara Punchi, (9) Bandarawewegedara Heen Punchi, (10) Bandarawewegedara Garu, (11) Bandarawewegedara Menchi, (12) Bandarawewegedara Ranni, (13) Bandarawewegedara Menika, all of Welikada, made claim thereto, and I, John George Fraser, Special Officer appointed under section 28 of the said Ordinances, made due inquiry into such claim; and whereas I and the said claimants, with the consent of his Excellency the Governor, came to an agreement in writing concerning the said land, under section 4, sub-section (1), of the said Ordinances:

Whereby it was ordered that the said claimants should pay to the Government Agent at Badulla a sum of Rupees Seventy-five (Rs. 75) as purchase amount for the said land on or before the 6th day of February, One thousand Nine hundred and Four, and thereupon the claimants should be declared to be the purchasers of the said land called or known as Bandarawewedeniya, situate in the village of Welikada in the Dambawinne palata korale of the Udukinda division, in the Province of Uva, containing in extent 5 acres 2 roods and 13 perches, and shown as lot 4 in preliminary plan No. 72 and in the annexed certified tracing therefrom,



Scale of 8 Chains to an Inch.

Situation: Welikada village in Dambawinne palata korale of Badulla District.

Lot.	Name of Land.	Extent.
	Preliminary plan 72.	A. R. P.
4	Bandarawewedeniya	5 2 13

Surveyor-General's Office,  
Colombo, August 15, 1905.

Field sheet M<sub>34</sub>-12-42

J. B. M. RIDOUT,  
for Surveyor-General.

and bounded as follows: on the north by a water-course; on the east by a minor road, Kunumellegastennepatana, Welikadawattehenyaya, &c., belonging to Crown; on the south by Kunumellegastennepatana, Welikadawattehenyaya, &c., belonging to Crown, Kunumellegastennehena claimed by Bandarawewegedara Banduwa and thirteen others, Arawekumbura claimed by Bandarawewegedara Rankira; and on the west by Digareddegodahanahenyaya belonging to Bandarawewegedara Rankira and others:

And whereas it was further agreed and ordered that in default of such payment the claim should be considered as having been withdrawn, and the said land should be declared the property of the Crown:

And whereas the said claimants have failed to pay the purchase amount agreed upon on the due date, the said land is hereby declared to be the property of the Crown in pursuance of the agreement afore-mentioned.

J. G. FRASER,  
Special Officer.

September 6, 1905.  
Uva S. O. 755

**Order under Section 4, Sub-section (1), of "The Waste Lands Ordinances of 1897, 1899, 1900, and 1903," admitting Land to be Private Property.**

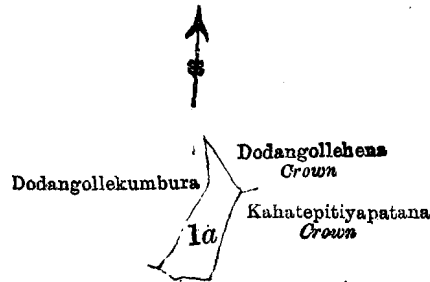
In the matter of the land commonly called or known as Dodangollehena, situate in the village of Kabilidowa in the Dehiwinni palata korale of the Udukinda division, in the Province of Uva, and of "The Waste Lands Ordinances of 1897, 1899, 1900, and 1903."

**WHEREAS** in pursuance of section 1 of the said Ordinances it was duly notified on the 14th day of August, One thousand Nine hundred and Three, that if no claim to the land commonly called or known as Dodangollehena, situate in the village of Kabilidowa in the Dehiwinni palata korale of the Udukinda division, in the Province of Uva, containing in extent 3 roods and 14 perches, and shown as lot 1a in preliminary plan No. 50 and in the annexed certified tracing therefrom, was made to the Special Officer appointed under section 28 of the said Ordinances within the period of three months from the date specified in such notice, such land would be deemed the property of the Crown and dealt with on account of the Crown (*vide* Notice No. 1,647):

And whereas Damanugaswatte Aganpodidurayalage Hudi of Yahala-arawa made claim thereto, and I, John George Fraser, Special Officer appointed under section 28 of the said Ordinances, made due inquiry into such claim, I do hereby admit the claim of the said claimant to the said land, as more fully described herein below, under section 4, sub-section (1), of the said Ordinances.

*Description of the Land referred to.*

The land commonly called or known as Dodangollehena, situate in the village of Kabilidowa in the Dehiwinne palata korale of the Udukinda division, in the Province of Uva, containing in extent 3 roods and 14 perches, and shown as lot 1a in preliminary plan No. 50 and in the annexed certified tracing therefrom, and



Scale of 8 Chains to an Inch.

Situation: Kabilidowa village in Dehiwinne palata korale of Badulla District.

Preliminary plan 50.

Lot.	Name of Land.	Extent. A. R. P.
1a	Dodangollehena	0 3 14
Surveyor-General's Office, Colombo, August 21, 1905.		J. B. M. RIDOUT, for Surveyor-General.
Filed sheet M <sub>2</sub> -10		

bounded as follows: on the north by Dodangollehena belonging to Crown; on the east and south by Kahatepitiyapatana belonging to Crown; and on the west by Dodangollekumbura claimed by Y. Kaluhudi and others.

September 6, 1905.

Uva S. O. 756

J. G. FRASER,  
Special Officer.

**Order under Section 4, Sub-section (1), of "The Waste Lands Ordinances of 1897, 1899, 1900, and 1903," declaring Land to be Crown Property.**

In the matter of the land commonly called or known as Yahala-arawehenyaya, situate in the village of Yahala-arawa in the Dehiwinni palata korale of Udukinda division, in the Province of Uva, and of "The Waste Lands Ordinances of 1897, 1899, 1900, and 1903."

**WHEREAS** in pursuance of section 1 of the said Ordinances it was duly notified on the Seventh day of August, One thousand Nine hundred and Three, that if no claim to the land commonly called or known as Yahala-arawehenyaya, situate in the village of Yahala-arawa in the Dehiwinni palata korale of the Udukinda division, in the Province of Uva, containing in extent 5 acres 3 roods and 6 perches, and shown as lot 19 in preliminary plan No. 44 and in the annexed certified tracing therefrom, was made to the Special Officer appointed under section 28 of the said Ordinances within the period of three months from the date specified in such notice, such land would be deemed the property of the Crown and dealt with on account of the Crown (*vide* Notice No. 1,620):

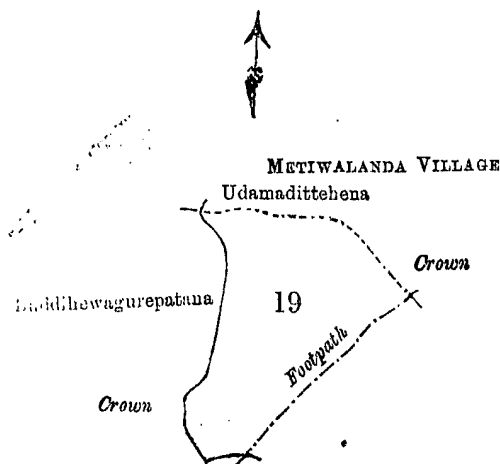
And whereas (1) Agampodidurayalage Menika of Yahala-arawa, (2) Bodeyabaduge Pavisthena Perera of Dawatagama, (3) Udearawegedera Balagale Megahawatte Ganiteyalage Siripina, (4) Udearawegedera Gonkarayalage Baddera, (5) Udearawegedera Karunaveridu Dureyalage Siripina, (6) Pallewella Panchenada Panikkayalage Kiri Banda, (7) Danugaswattenantilleke Panikkeyalage PUNCHIHATA, (8) Danugaswattenantilleke



Panikkeyalage Thube, (9) Damunugaswatteaganpodidurayalage Hudi, (10) Adurupolagedera Nantillekepanikkeyalage Ranborana, (11) Ratnagampodidurayalage Manika, all of Yahala-arawa, made claim thereto; and whereas the said claimants have withdrawn their claims to the said land, I, John George Fraser, Special Officer appointed under section 28 of the said Ordinances, under and by virtue of the powers vested in me in that behalf by section 4 of the said Ordinances, do hereby on this Sixth day of September, 1905, order and declare; under section 4, sub-section (1), of the said Ordinances, that the said land, as more fully described herein below, is the property of the Crown.

*Description of the Land referred to*

The land commonly called or known as Yahala-arawehenyaya, situate in the village of Yahala-arawa in the Dehiwinni palata korale of the Udukinda division, in the Province of Uva, containing in extent 5 acres 3 roods and 6 perches, and shown as lot 19 in preliminary plan No. 44 and in the annexed certified tracing



Scale of 8 Chains to an Inch.

Situation: Yahala-arawe village in Dehiwinne palata korale of Badulla District.

Preliminary plan 44.

Lot.	Name of Land.	Extent A. R. P.
19	Yahala-arawehenyaya	5 3 6
Surveyor-General's Office, Co'ombo, August 21, 1905.		J. B. M. RIDOUT, for Surveyor-General.
	Field sheet M <sub>1-9</sub> <sup>12</sup>	

therefrom, and bounded as follows: on the north by the village limit of Udamadittehena belonging to Crown (the village limit of Metiwalanda); on the east by a footpath; on the south and west by Buddihewagurepatana belonging to Crown.

September 6, 1905.

Uva S. O. 757

J. G. FRASER,  
Special Officer.

**Order under Section 4, Sub-section (1), of "The Waste Lands Ordinances of 1897, 1899, 1900, and 1903,"  
declaring Land to be Crown Property.**

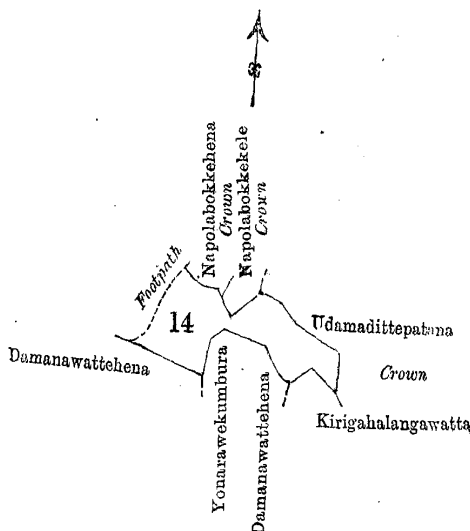
In the matter of the land commonly called or known as Damanawattehena, situate in the village of Yahala-arawa in the Dehiwinni palata korale of the Udukinda division, in the Province of Uva, and of "The Waste Lands Ordinances of 1897, 1899, 1900, and 1903."

**W**HEREAS in pursuance of section 1 of the said Ordinances it was duly notified on the 14th day of August, One thousand Nine hundred and Three, that if no claim to the land commonly called or known as Damanawattehena, situate in the village of Yahala-arawa in the Dehiwinni palata korale of the Udukinda division, in the Province of Uva, containing in extent 2 acres 1 rood and 27 perches, and shown as lot 14 in preliminary plan No. 44 and in the annexed certified tracing therefrom, was made to the Special Officer appointed under section 28 of the said Ordinances within the period of three months from the date specified in such notice, such land would be deemed the property of the Crown and dealt with on account of the Crown (*vide* Notice No. 1,651):

And whereas Nantillekepanikkeyalage Ratterena of Ellukwatta made claim thereto; and whereas the said claimant has withdrawn his claim to the said land, I, John George Fraser, Special Officer appointed under section 28 of the said Ordinances, under and by virtue of the powers vested in me in that behalf by section 4 of the said Ordinances, do hereby on this 6th day of September, 1905, order and declare, under section 4, sub-section (1), of the said Ordinances, that the said land, as more fully described herein below, is the property of the Crown.

*Description of the Land referred to.*

The land commonly called or known as Damanawattehena, situate in the village of Yahala-arawa in the Dehiwinni palata korale of the Udukinda division, in the Province of Uva, containing in extent 2 acres 1 rood and 27 perches, and shown as lot 14 in preliminary plan No. 44 and in the annexed certified tracing therefrom, and bounded as follows: on the north by Napolabokkehena belonging to Crown, Napolabokkekele belonging



Scale of 8 Chains to an Inch.

Situation: Yahala-arawe village in Dehiwinne palata korale of Badulla District.

Preliminary plan 44.

Lot.	Name of Land.	Extent. A. R. P.
14	Damanawattehena	2 1 27

Surveyor-General's Office,  
Colombo, August 21, 1905.

M 12  
1-9

J. B. M. RIDOUT,  
for Surveyor-General.

to Crown, Udamadittepatana belonging to Crown; on the east by Udamadittepatana belonging to Crown; on the south by Kingahalangawatta claimed by J. Sodina and others, Damanawattehena belonging to N. Ratterena, Yonarawekumbura claimed by I. Ratterena, Damanawattehena belonging to N. Ratterena; and on the west by a footpath.

September 6, 1905.

Uva S O 758

J. G. FRASER,  
Special Officer.

**Order under Section 4, Sub-section (1), of "The Waste Lands Ordinances of 1897, 1899, 1900, and 1903," admitting Land to be Private Property.**

In the matter of the land commonly called or known as Dunugegollehena, situate in the village of Yahala-arawa in the Dehiwinni palata korale of the Udukinda division, in the Province of Uva, and of "The Waste Lands Ordinances of 1897, 1899, 1900, and 1903."

WHEREAS in pursuance of section 1 of the said Ordinances it was duly notified on the Seventh day of August, One thousand Nine hundred and Three, that if no claim to the land commonly called or known as Dunugegollehena, situate in the village of Yahala-arawa in the Dehiwinni palata korale of the Udukinda division, in the Province of Uva, containing in extent 1 acre and 24 perches, and shown as lot 10a in preliminary plan No. 44 and in the annexed certified tracing therefrom, was made to the Special Officer appointed under section 28 of the said Ordinances within the period of three months from the date specified in such notice, such land would be deemed the property of the Crown and dealt with on account of the Crown (*vide* Notice No. 1,622):

And whereas Nantillekedurayalage Samadara of Kendagolla made claim thereto, and I, John George Fraser, Special Officer appointed under section 28 of the said Ordinances, made due inquiry into such claim; I do hereby admit the claim of the said claimant to the said land, as more fully described herein below, under section 4, sub-section (1), of the said Ordinances.

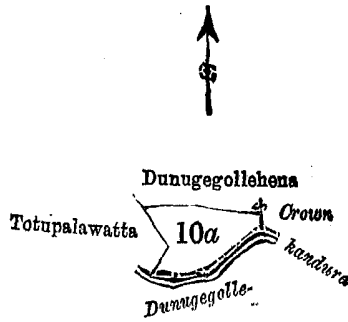
*Description of the Land referred to.*

The following lot situated in the village of Yahala-arawa in the Dehiwinni palata korale of the Udukinda division, in the Province of Uva, as described in the annexed certified tracing :—

Preliminary plan 44.

Lot.	Name of Land.	Extent.	
		A.	R. P.
10a	Dunugegollehena	1	0 24

and bounded as follows : on the north by Dunugegollehena belonging to the Crown ; on the east by



Scale of 8 Chains to Inch.

Situation : Yahala-arawa in Dehiwinne palata korale of Badulla District.

Preliminary plan 44.

Lot.	Name of Land.	Extent.	
		A.	R. P.
10a	Dunugegollehena	1	0 24

Field sheet M  $\frac{12}{1-9}$ 

Surveyor-General's Office,  
Colombo, August 21, 1905.

J. B. M. RIDOUT,  
for Surveyor-General.

Dunugegollehena belonging to the Crown ; on the south by the Dunugegollekandura ; and on the west by Totupalawatta claimed by Bawa Levvai and others.

September 2, 1905.

Uva S. O. 759

J. G. FRASER,  
Special Officer.

**Order under Section 4, Sub-section (1), of "The Waste Lands Ordinances of 1897, 1899, 1900, and 1903," admitting Land to be Private Property.**

In the matter of the land commonly called or known as Rambukpotahena, situate in the village of Dawatagama in the Dehiwinni palata korale of the Udukinda division, in the Province of Uva, and of "The Waste Lands Ordinances of 1897, 1899, 1900, and 1903."

**W**HEREAS in pursuance of section 1 of the said Ordinances it was duly notified on the 11th day of September, One thousand Nine hundred and Three, that if no claim to the land commonly called or known as Rambukpotahena, situate in the vilage of Dawatagama in the Dehiwinni palata korale of the Udukinda division, in the Province of Uva, containing in extent 2 acres 2 roods and 8 perches, and shown as lot 16a in preliminary plan No. 43 and in the annexed certified tracing therefrom, was made to the Special Officer appointed under section 28 of the said Ordinances within the period of three months from the date specified in such notice, such land would be deemed the property of the Crown and dealt with on account of the Crown (*vide* Notice No. 1,743) :

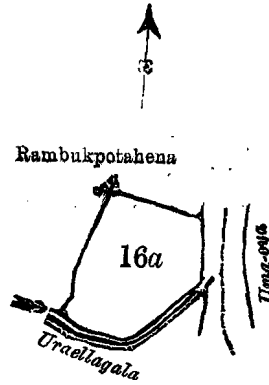
And whereas (1) Waragahawatte Wirasangili Durayalage Kirihatena, (2) Kodikaragedara Punchihata, (3) Wirasangili Durayalage Menica, all of Dawatagama, made claim thereto, and I, John George Fraser, Special Officer appointed under section 28 of the said Ordinances, made due inquiry into such claim ; and whereas the said second and third claimants have withdrawn their claims to the said land, I, with the consent of His Excellency the Governor, do hereby admit the claim of the said first claimant Waragahawatte Wirasangili Durayalage Kirihatena to the said land, as more fully described herein below, under section 4, sub-section (1), of the said Ordinances.

*Description of the Land referred to.*

The land commonly called or known as Rambukpotahena, situate in the village of Dawatagama in the Dehiwinni palata korale of the Udukinda division, in the Province of Uva, containing in extent 2 acres 2 roods and 8 perches, and shown as lot 16a in preliminary plan No. 43 and in the annexed certified tracing therefrom, and bounded as follows : on the north by Rambukpotahena belonging to K. Punchihata, on the east by the Uma-oysa, on the south by Uraellagala ; and on the west by Rambukpotahena belonging to W. D. Menika.

September 6, 1905.

J. G. FRASER,  
Special Officer.



Scale of 8 Chains to an Inch.

Situation : Dawatagama village in Dehiwinne palata korale of Badulla District.  
Preliminary plan 43.

Lot.	Name of Land.	Extent. A. R. P.
16a	Rambukpotahena	2 2 8
	Field sheet M 12 2-10	

Surveyor-General's Office,  
Colombo, August 21, 1905.  
Uva S. O. 760

J. B. M. RIDOUT,  
for Surveyor-General.

**Order under Section 4, Sub-section (1), "The Waste Lands Ordinances of 1897, 1899, 1900, and 1903,"  
declaring Land to be Crown Property.**

In the matter of the land commonly called or known as Rambukpotahena, situate in the village of Dawatagama in the Dehiwinni palata korale of the Udukinda division, in the Province of Uva, and of "The Waste Lands Ordinances of 1897, 1899, 1900, and 1903."

WHEREAS in pursuance of section 1 of the said Ordinances it was duly notified on the Eleventh day of September, One thousand Nine hundred and Three, that if no claim to the land commonly called or known as Rambukpotahena, situate in the village of Dawatagama in the Dehiwinni palata korale of the Udukinda division, in the Province of Uva, containing in extent 12 acres 2 roods and 38 perches, and shown as lot 16 in preliminary plan No. 43 and in the annexed certified tracing therefrom, was made to the Special Officer appointed under section 28 of the said Ordinances within the period of three months from the date specified in such notice, such land would be deemed the property of the Crown and dealt with on account of the Crown) *vide* Notice No. 1,743):

And whereas (1) Waragahawatta Wirasangili Durayalage Kirihatana, (2) Kodikaragedara Punchihata, (3) Wirasangili Durayalage Menika, all of Dawatagama, made claim thereto; and whereas the said claimants have withdrawn their claims to the said land, I, John George Fraser, Special Officer appointed under section 28 of the said Ordinances, under and by virtue of the powers vested in me in that behalf by section 4 of the said Ordinances, do hereby on this 6th day of September, 1905, order and declare, under section 4, sub-section (1), of the said Ordinances, that the said land, as more fully described herein below, is the property of the Crown.

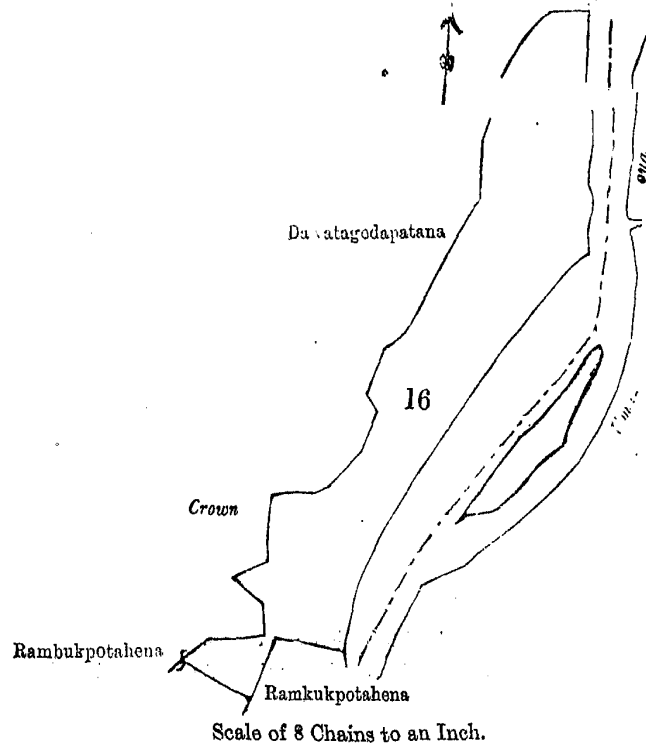
*Description of the Land referred to.*

The land commonly called or known as Rambukpotahena, situate in the village of Dawatagama in the Dehiwinni palata korale of the Udukinda division, in the Province of Uva, containing in extent 12 acres 2 roods and 38 perches, and shown as lot 16 in preliminary plan No. 43 and in the annexed certified tracing therefrom, and bounded as follows: on the north by Dawatagodapatana belonging to Crown; on the east by Uma-oya; on the south by Rambukpotahena belonging to Kodikaragedara Punchihata and Rambukpotahena belonging to Werasangili Durayalage Menika; and on the west by Dawatagodapatana belonging to Crown.

September 6, 1905.

J. G. FRASER,  
Special Officer,

[For Tracing see page 1429.]



Situation : Dawatagama village in Dehiwinne palata korale of Badulla District.  
Preliminary plan 43.

Lot.	Name of Land.	Extent. A. R. P.
16	Rambukpotahena	12 2 38

Surveyor-General's Office,  
Colombo, August 21, 1905.  
Uva S. O. 761

Field sheet M 12  
2—10

J. B. M. RIDOUT,  
for Surveyor-General.

**Order under Section 4, Sub-section (1), of "The Waste Lands Ordinances of 1897, 1899, 1900, and 1903,"  
declaring Lands to be Crown Property.**

In the matter of the lands commonly called or known as Bimmalwattehenyaya, situate in the village of Udapeelagama in the Dambawinni palata korale of the Udukinda division, in the Province of Uva, and of "The Waste Lands Ordinances of 1897, 1899, 1900, and 1903."

WHEREAS in pursuance of section 1 of the said Ordinances it was duly notified on the 11th day of September, One thousand Nine hundred and Three, that if no claim to the lands commonly called or known as Bimmalwattehenyaya, situate in the village of Udapeelagama in the Dambawinni palata korale of the Udukinda division, in the Province of Uva, containing in extent 6 acres 3 roods and 27 perches, and shown as lots 13 and 13a in preliminary plan No. 62 and in the annexed certified tracing therefrom, was made to the Special Officer appointed under section 28 of the said Ordinances within the period of three months from the date specified in such notice, such lands would be deemed the property of the Crown and dealt with on account of the Crown (*vide* Notice No. 1,737):

And whereas Rajapaksa Wahala Mudiyansele Gooneratna Bandara, Registrar of Dambawinni palata, made claim thereto; and whereas the said claimant has withdrawn his claim to the said lands, I, John George Fraser, Special Officer appointed under section 28 of the said Ordinances, under and by virtue of the powers vested in me in that behalf by section 4 of the said Ordinances, do hereby on this 6th day of September, 1905, order and declare, under section 4, sub-section (1), of the said Ordinances, that the said lands, as more fully described herein below, are the property of the Crown.

*Description of the Lands referred to.*

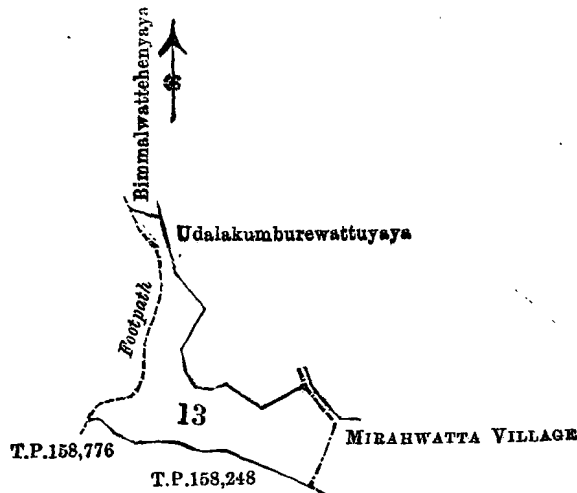
The following lots situated in the village of Udapeelagama in the Dambawinni palata korale of the Udukinda division, in the Province of Uva, as described in the annexed certified tracings:—

I.

Preliminary plan 62.

Lot.	Name of Land.	Extent. A. R. P.
13	Bimmalwattehenyaya	3 1 32

and bounded as follows : on the north by Bimmelwattehenyaya belonging to R. W. M. Gunaratna Bandara ; on the east by Udalakumburewattuyaya claimed by Gunaratna Bandara and others, the village limit of Miraha-



Scale of 8 Chains to an Inch.

Situation : Udapeellagama village in Dambawinni palata korale of Badulla District.  
Preliminary plan 62.

Lot.	Name of Land.	Extent. A. R. P.
13	Bimmelwattehenyaya	3 1 32

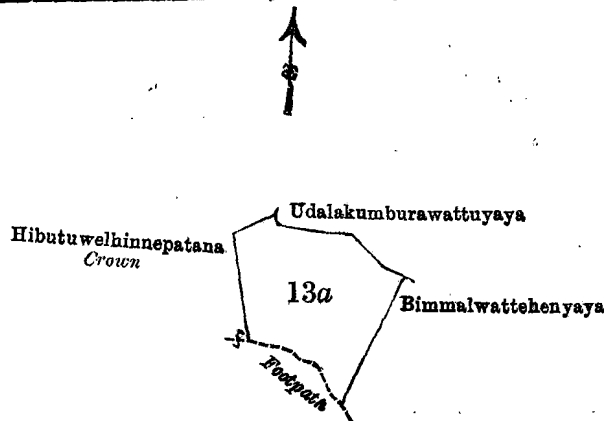
Surveyor-General's Office, Colombo, August 15, 1905. Sheet M<sub>34</sub>-12-42. J. B. M. RIDOUT, for Surveyor-General.

watta ; on the south by the village limit of Mirahawatta, T.P. 158,248 and T.P. 158,776 ; and on the west by a footpath.

II.

Lot.	Name of Land.	Extent. A. R. P.
13a	Bimmelwattehenyaya	3 1 35

and bounded as follows : on the north by Udalakumburawattuyaya claimed by Gunaratna Bandara and



Scale of 8 Chains to an Inch.

Situation : Udapeellagama village in Dambawinni palata korale of Badulla District.  
Preliminary plan 62.

Lot.	Name of Land.	Extent. A. R. P.
13a	Bimmelwattehenyaya	3 1 35

Surveyor-General's Office, Colombo, August 15, 1905. Sheet M<sub>34</sub>-12-42. J. B. M. RIDOUT, for Surveyor-General.

others ; on the east by Bimmelwattehenyaya claimed by R. W. M. Gunaratna Bandara ; on the south by a footpath ; and on the west by Hibuwewehinnepatana belonging to Crown.

September 6, 1905.  
Uva S. O. 762

J. G. FRASER,  
Special Officer.

**Order under Section 4, Sub-section (1), of "The Waste Lands Ordinances of 1897, 1899, 1900, and 1903," admitting Land to be Private Property.**

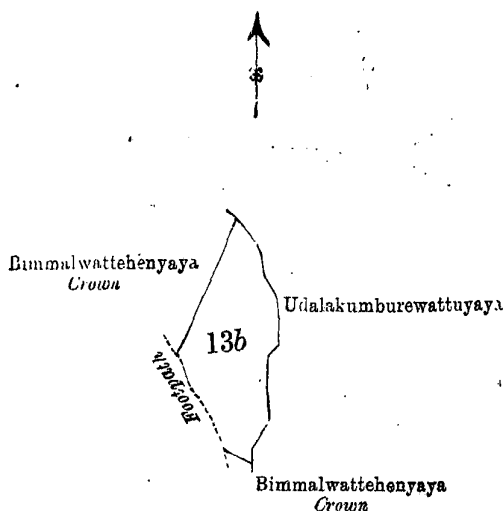
In the matter of the land commonly called or known as Bimmalwattehenyaya, situate in the village of Udapeelagama in the Dambawinni palata korale of the Udukinda division, in the Province of Uva, and of "The Waste Lands Ordinances of 1897, 1899, 1900, and 1903."

**W**HEREAS in pursuance of section 1 of the said Ordinances it was duly notified on the 11th day of September, One thousand Nine hundred and Three, that if no claim to the land commonly called or known as Bimmalwattehenyaya, situate in the village of Udapeelagama in the Dambawinni palata korale of the Udukinda division, in the Province of Uva, containing in extent 2 acres 3 roods and 10 perches, and shown as lot 13b in preliminary plan No. 62 and in the annexed certified tracing therefrom, was made to the Special Officer appointed under section 28 of the said Ordinances within the period of three months from the date specified in such notice, such land would be deemed the property of the Crown and dealt with on account of the Crown (*vide* Notice No. 1,737):

And whereas Rajapaksa Wahala Mudiyansele Gooneratna Bandara, Registrar of Dambawinni palata, made claim thereto, and I, John George Fraser, Special Officer appointed under section 28 of the said Ordinances, made due inquiry into such claim, I do hereby admit the claim of the said claimant to the said land, as more fully described herein below, under section 4, sub-section (1), of the said Ordinances.

*Description of the Land referred to.*

The land commonly called or known as Bimmalwattehenyaya, situate in the village of Udapeelagama in the Dambawinni palata korale of the Udukinda division, in the Province of Uva, containing in extent 2 acres 3 roods and 10 perches, and shown as lot 13b in preliminary plan No. 62 and in the annexed certified tracing



Scale of 8 Chains to an Inch,

Situation: Udapeelagama village in Dambawinne palata korale of Badulla District.

Preliminary plan 62.

Lot.	Name of Land.	Extent A. R. P.
13b	Bimmalwattehenyaya	2 3 10

Field sheet M <sup>12</sup><sub>34-42</sub>

Surveyor-General's Office,  
Colombo, August 16, 1905.

J. B. M. RIDOUT,  
for Surveyor-General.

therefrom, and bounded as follows: on the north by Bimmalwattehenyaya belonging to Crown, Udalakumburewattuyaya claimed by Gunaratna Bandara and others; on the east by Udalakumburewattuyaya claimed by Gunaratna Bandara and others; on the south by Bimmalwattehenyaya belonging to Crown; on the west by a footpath, Bimmalwattehenyaya belonging to Crown.

September 6, 1905.  
Uva S. O. 763

J. G. FRASER,  
Special Officer.

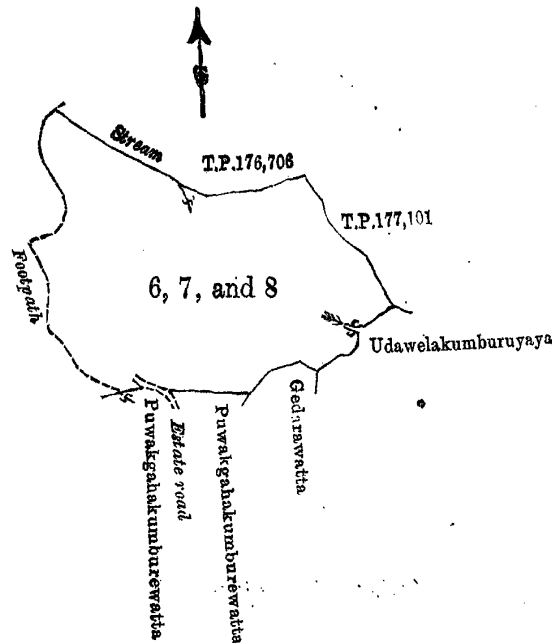
**Order under Section 4, Sub-section (1), of "The Waste Lands Ordinances of 1897, 1899, 1900, and 1903,"**

In the matter of the lands commonly called or known as Diyapillehelahena, Diyapillehelapatana *alias* Palugedaralande-elahena, Gedarawattehena, Demanhandiyegommana, Demanhandiya, situate in the village of Kayiratnagama in the Bogoda korale of the Yatikinda division, in the Province of Uva, and of "The Waste Lands Ordinances of 1897, 1899, 1900, and 1903."

**WHEREAS** in pursuance of section 1 of the said Ordinances it was duly declared and notified on the 12th day of February, One thousand Nine hundred and Four, that if no claim to the lands commonly called or known as Diyapillehelahena, Diyapillehelapatana *alias* Palugedaralande-elahena, Gedarawattehena, Demanhandiyegommana, Demanhandiya, situate in the village of Kayiratnagama in the Bogoda korale of the Yatikinda division, in the Province of Uva, containing in extent 13 acres 3 roods and 28 perches, and shown as lots 6, 7, and 8 in preliminary plan No. 21, was made to the Special Officer appointed under section 28 of the said Ordinances within the period of three months from the date specified in the said notice, such lands would be deemed the property of the Crown and dealt with on account of the Crown (*vide* Notice No. 1,854):

And whereas (1) Meddegoda Kudaridi, (2) Meddegoda Huduhenaya, (3) Meddegoda Ranahenaya, (4) Meddegoda Punchahenaya, all of Meddegodagama, and (5) Mr. C. M. Richards of North Rookatenne estate, Bandarawela, made claim thereto, and I, John George Fraser, Special Officer appointed under section 28 of the said Ordinances, made due inquiry into such claim; and whereas the 1st, 2nd, 3rd, and 4th claimants have withdrawn their claims to the said lands; and whereas I and the said 5th claimant, with consent of His Excellency the Governor, came to an agreement in writing concerning the said lands, under section 4, sub-section (1), of the said Ordinances:

And whereas it was ordered that the said 5th claimant, Mr. C. M. Richards of North Rookatenne estate, Bandarawela, should pay to the Government Agent at Badulla a sum of Rupees Sixty-five (Rs. 65) as purchase amount for the said lands on or before the 17th day of December, One thousand Nine hundred and Four; and whereas the said 5th claimant has duly paid the said amount as ordered, the said 5th claimant is hereby declared to be the purchaser of the said lands commonly called or known as Diyapillehelahena, Diyapillehelapatana *alias* Palugedaralande-elahena, Gedarawattehena, Demanhandiyegommana, Demanhandiya, situate in the village of Kayiratnagama in the Bogoda korale of the Yatikinda division, in the Province of Uva,



Scale of 8 Chains to an Inch.

Situation: Kayratnagama village in Bogoda korale of Badulla District.

Lot.	Name of Land.	Preliminary plan 21.		Extent.
		A.	R. P.	
6	Diyapillehelahena and Diyapillehelapatana <i>alias</i> Palugedaralande-elahena and Gedarawattehena	10	3 36	
7	Demanhandiyegommana	0	2 30	
8	Demanhandiya	2	1 2	

Surveyor-General's Office, Colombo, September 11, 1905

Field sheets M 12 5-13 and M 7 53-61

J. B. M. RIDOUT,  
for Surveyor-General

containing in extent 13 acres 3 roods and 28 perches, and shown as lots 6, 7, and 8 in preliminary plan No. 21 and in the annexed certified tracing therefrom, and bounded as follows: on the north by a stream (T.P. 176,706); on the east by T.P. 177,101; on the south by Udawelakumburuyaya claimed by Medame Appuwa and others; on the south by Gedarawatta claimed by Kayratnagedara Kasiratnaya, Puwakgahakumburewatta claimed by U. D. M. Dingiri Menika, an estate road, Puwakgahakumburewatta claimed by Padric Appu; on the west by a footpath.

September 19, 1905.

Uva S. O. 764

J. G. FRASER,  
Special Officer



**Order under Section 4, Sub-section (1), of "The Waste Lands Ordinances of 1897, 1899, 1900, and 1903,"  
admitting Land to be Private Property.**

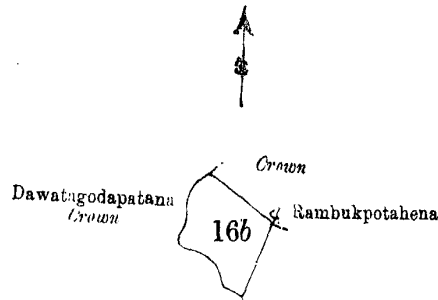
In the matter of the land commonly called or known as Rambukpotahena, situate in the village of Dawatagama in the Dehiwinni palata korale of the Udukinda division, in the Province of Uva, and of "The Waste Lands Ordinances of 1897, 1899, 1900, and 1903."

**W**HEREAS in pursuance of section 1 of the said Ordinances it was duly notified on the 11th day of September, One thousand Nine hundred and Three, that if no claim to the land commonly called or known as Rambukpotahena, situate in the village of Dawatagama in the Dehiwinni palata korale of the Udukinda division, in the Province of Uva, containing in extent 1 acre 1 rood and 6 perches, and shown as lot 16b in preliminary plan No. 43 and in the annexed certified tracing therefrom, was made to the Special Officer appointed under section 28 of the said Ordinances within the period of three months from the date specified in such notice, such land would be deemed the property of the Crown and dealt with on account of the Crown (*vide* Notice No. 1,743):

And whereas (1) Waragahawatte Wirasangili Durayalage Kirihatana, (2) Kodikaragedera Punchihata, (3) Wirasangili Durayalage Menika, all of Dawatagama, made claim thereto, and I, John George Fraser, Special Officer appointed under section 28 of the said Ordinances, made due inquiry into such claim; and whereas the 1st and 2nd claimants have withdrawn their claims to the said land, I, with the consent of His Excellency the Governor, do hereby admit the claim of the said 3rd claimant Wirasangili Durayalage Menika to the said land, as more fully described herein below, under section 4, sub-section (1), of the said Ordinance:

*Description of the Land referred to.*

The land commonly called or known as Rambukpotahena, situate in the village of Dawatagama in the Dehiwinni palata korale of the Udukinda division, in the Province of Uva, containing in extent 1 acre 1 rood and 6 perches, and shown as lot 16b in preliminary plan No. 43 and in the annexed certified tracing



Scale of 8 Chains to an Inch.

Situation: Dawatagama village in Dehiwinni palata korale of Badulla District.

Preliminary plan 43.

Lot.	Name of Land.	Extent. A. R. P.
16b	Rambukpotahena	1 1 6
	Field Sheet M 12 2-10	

Surveyor-General's Office,  
Colombo, August 21, 1905.

J. B. M. RIDOUT,  
for Surveyor-General.

therefrom, and bounded as follows: on the north by Rambukpotahena belonging to Crown; on the east by Rambukpotahena belonging to Waragahawatte Wirasangili Durayalage Kirihatana; on the south and west by Dawatagodapatana belonging to Crown.

J. G. FRASER,  
Special Officer.

September 6, 1905.

Uva S. O. 765

**Order under Section 4, Sub-section (1), of "The Waste Lands Ordinances of 1897, 1899, 1900, and 1903," admitting Land to be Private Property.**

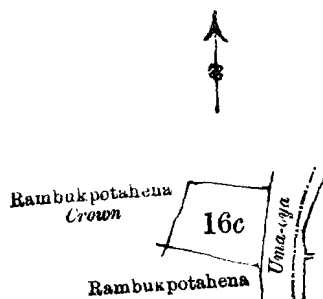
In the matter of the land commonly called or known as Rambukpotahena, situate in the village of Dawatagama in the Dehiwinni palata korale of the Udukinda division, in the Province of Uva, and of "The Waste Lands Ordinances of 1897, 1899, 1900, and 1903."

WHEREAS in pursuance of section 1 of the said Ordinances it was duly notified on the 11th day of September, One thousand Nine hundred and Three, that if no claim to the land commonly called or known as Rambukpotshena, situate in the village of Dawatagama in the Dehiwinni palata korale of the Udukinda division, in the Province of Uva, containing in extent 1 acre and 28 perches, and shown as lot 16c in preliminary plan No. 43 and in the annexed certified tracing therefrom, was made to the Special Officer appointed under section 28 of the said Ordinances within the period of three months from the date specified in such notice, such land would be deemed the property of the Crown and dealt with on account of the Crown (*vide* Notice No. 1,743).

And whereas (1) Waragahawatte Wirasangili Durayalage Kirihatena, (2) Kodikaragadara Punchihata, (3) Wirasangili Durayalage Menika, all of Dawatagama, made claim thereto, and I, John George Fraser, Special Officer appointed under section 28 of the said Ordinances, made due inquiry into such claim; and whereas the 1st and 3rd claimants have withdrawn their claim to the said land, I, with the consent of His Excellency the Governor, do hereby admit the claim of the said 2nd claimant Kodikaragedara Punchihata to the said land, as more fully described herein below, under section 4, sub-section (1), of the said Ordinances.

*Description of the Land referred to.*

The land commonly called or known as Rambukpotahena, situate in the village of Dawatagama in the Dehiwinni palata korale of the Udukinda division, in the Province of Uva, containing in extent 1 acre and



Scale of 8 Chains to an Inch.

Situation : Dawatagama village in Dehiwinnepalata korale of Badulla District.

Preliminary plan 43.

Lot.	Name of Land.	Extent.
16c	Rambukpotahena	1 0 28

Sheet M <sup>12</sup><sub>2-10</sub>

Surveyor-General's Office,  
Colombo, August 21, 1905.

J. B. M. RIDOUT,  
for Surveyor-General.

28 perches, and shown as lot 16c in preliminary plan No. 43 and in the annexed certified tracing therefrom, and bounded as follows: on the north by Rambukpotahena belonging to Crown; on the east by the Uma-oya; on the south by Rambukpotahena belonging to Waragahawatte Wirasangili Durayalage Kirihatana; and on the west by Rambukpotahena belonging to Crown.

J. G. FRASER,  
Special Officer.

September 6, 1905.  
Uva S. O. 766

**Order under Section 4, Sub-section (1), of "The Waste Lands Ordinances of 1897, 1899, 1900, and 1903,"  
admitting Land to be Private Property.**

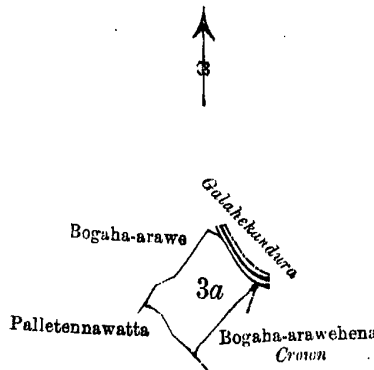
In the matter of the land commonly called or known as Bogaha-arawewatta, situate in the village of Metiwalalanda in the Dehiwinni palata korale of the Udukinda division, in the Province of Uva, and of "The Waste Lands Ordinances of 1897, 1899, 1900, and 1903."

**W**HEREAS in pursuance of section 1 of the said Ordinances it was duly notified on the Eleventh day of September, One thousand Nine hundred and Three, that if no claim to the land commonly called or known as Bogaha-arawewatta, situate in the village of Metiwalalanda in the Dehiwinni palata korale of the Udukinda division, in the Province of Uva, containing in extent 1 acre 1 rood and 8 perches, and shown as lot 3a in preliminary plan No. 41 and in the annexed certified tracing therefrom, was made to the Special Officer appointed under section 28 of the said Ordinances within the period of three months from the date specified in such notice, such land would be deemed the property of the Crown and dealt with on account of the Crown (*vide* Notice No. 1,758):

And whereas Palletennegedera Nipuna of Metiwalalanda made claim thereto, and I, John George Fraser, Special Officer appointed under section 28 of the said Ordinances, made due inquiry into such claim, I, with the consent of His Excellency the Governor, do hereby admit the claim of the said claimant to the said land, as more fully described herein below, under section 4, sub-section (1), of the said Ordinances

*Description of the Land referred to.*

The land commonly called or known as Bogaha-arawewatta, situate in the village of Metiwalalanda in the Dehiwinni palata korale of the Udukinda division, in the Province of Uva, containing in extent 1 acre 1 rood and 8 perches, shown as lot 3a in preliminary plan No. 41, and in the annexed certified tracing therefrom, and



Scale of 8 Chains to an Inch.

Situation: Metiwalalanda village in Dehiwinne palata korale of Badulla District.

Preliminary plan 41.

Lot.	Name of Land.	Extent. A. R. P.
3a	Bogaha-arawewatta	1 1 8

Surveyor-General's Office,  
Colombo, August 21, 1905.

Field sheet M <sup>7</sup><sub>49-57</sub>

J. B. M. RIDOUT,  
for Surveyor-General.

bounded as follows: on the north by Bogaha-arawe claimed by D. Seneris and others, the Galahakandura; on the east by Bogaha-arawehena belonging to the Crown; on the south by Palletennawatta claimed by P. Rangi; on the west by Bogaha-arawe claimed by D. Seneris and others.

September 2, 1905.  
Uva S. O. 767

J. G. FRASER,  
Special Officer.

## PRELIMINARY NOTICE.

### Notice under "The Waste Lands Ordinances of 1897, 1899, 1900, and 1903."

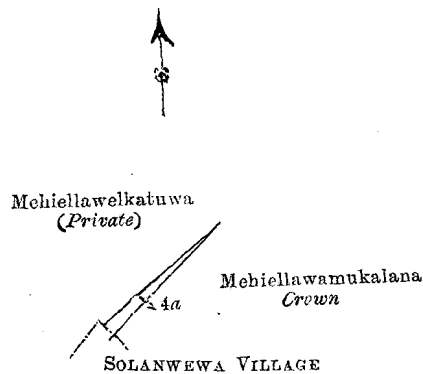
TAKE notice, that unless within three months from the 17th day of November, 1905, the persons, if any, who claim any interest in the land hereinafter mentioned, make claim in person or in writing to the said land or to some interest therein to H. O. Fox, Esq., Special Officer appointed under section 28 of "The Waste Lands Ordinances, 1897, 1899, 1900, and 1903," at his office at Hill House, Mutwal, Colombo:

Such Special Officer, in pursuance of the powers vested in him by the said Ordinances, will declare by writing under his hand that the said land, to which no claim has been made, is the property of the Crown.

H. O. Fox,  
Special Officer.

#### *Description of the Land referred to.*

The land commonly called or known as Pahalawela, situated in the village of Mehiellewa in the Pahala Medagandahe tulana of the Nuwaragam korale of the Nuwaragam palata, in the North-Central Province, containing in extent 15 perches, shown as lot 4a in preliminary plan 212 and in the annexed certified tracing therefrom, and bounded as follows: on the north by Mehiellewewelkatuwa (private); on the east by Mehiellewemukalana belonging to the Crown; on the south by the village limit of Solanwewa; on the west by Mehiellewewelkatuwa (private).



Scale of 8 Chains to an Inch.

Situation: Mehiellawa village in Nuwaragam korale.

Preliminary plan 212.

Lot.	Name of Land.	Extent.
		A. R. P.
4a	Pahalawela	0 0 15

Sheet F  $\frac{13}{8-16}$

Surveyor-General's Office,  
Colombo, October 18, 1905.  
2,340

J. B. M. RIDOUT,  
for Surveyor-General.  
Anuradhapura S. O. 126—1905