

Ceylon Government Gazette

Published by Authority.

No. 6,090—FRIDAY, DECEMBER 1, 1905.

PART I.—General: Minutes, Proclamations, Appointments, and General Government Notifications. PART III.—Provincial Administration.
 PART II.—Legal and Judicial. PART IV.—Land Settlement.
 PART V.—Mercantile, Marine, Municipal, Local, &c.

Separate paging is given to each Part in order that it may be filed separately.

Part IV.—Land Settlement.

	PAGE		PAGE
Final Orders	1445	Preliminary Notices	1480

FINAL ORDERS.

Order under Section 2 of "The Waste Lands Ordinances of 1897, 1899, 1900, and 1903," declaring Lands to be Crown Property.

In the matter of the lands commonly called or known as Beragamakele, Godaudahena, Kurunduwatthena *alias* Panagalagodahena, Kirimetiyyewatthena, Bedigedarahena, situate in the village of Beragama in the Kandaboda pattu of the Matara District, in the Southern Province, and of "The Waste Lands Ordinances of 1897, 1899, 1900, and 1903."

THE notice required by section 1 of "The Waste Lands Ordinances of 1897, 1899, 1900, and 1903," having been duly published in manner prescribed by that section in respect of the above-named lands (*vide* Notice No. 2,092), and no claim having been made to the said lands or to any interest therein within the period of three months from the date specified in the said notice, I, John George Fraser, Special Officer appointed under section 28 of the said Ordinances, under and by virtue of the powers vested in me in that behalf by section 2 of the said Ordinances, do hereby on this 5th day of August, 1905, order and declare that the said lands, as more fully described herein below, situate in the village of Beragama in the Kandaboda pattu of the Matara District, in the Southern Province, and shown as lot 223 in preliminary plan No. 91 and in the annexed certified tracing therefrom, and containing in extent 155 acres 2 roods and 32 perches, is the property of the Crown.

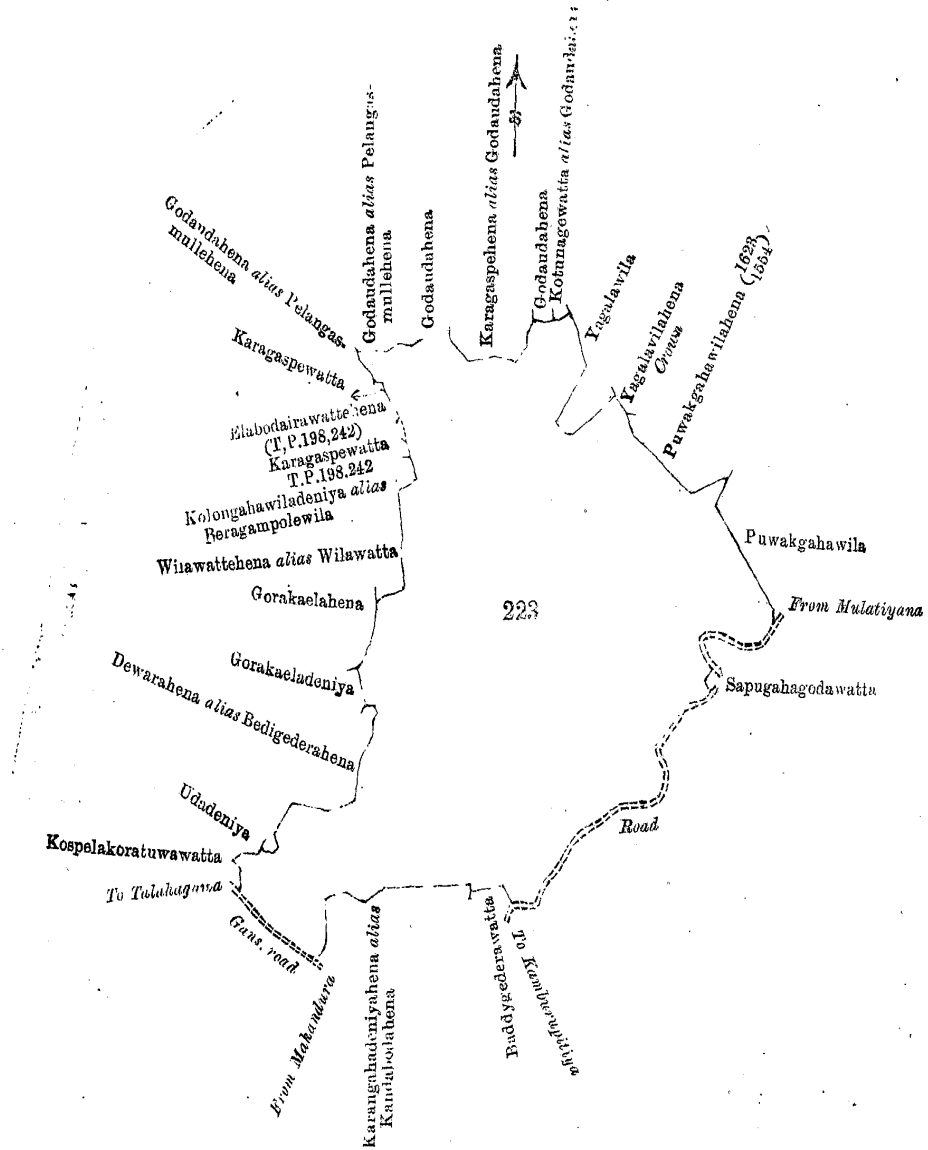
Description of the Land referred to.

The following lot situated in the village of Beragama in the Kandaboda pattu of the Matara District, in the Southern Province, as described in the annexed certified tracing therefrom:—

Lot.	Preliminary plan 91. Name of Land.	Extent. A. R. P.
223	Beragamakele, Godaudahena, Kurunduwatthena <i>alias</i> Panagalagodahena, Kirimetiyyewatthena, Bedigedarahena	155 2 32

and bounded as follows: on the north by Godaudahena *alias* Pelangasmullehena claimed by Jatunge Dahanayaka Don Mathes, Godaudahena claimed by Jatunge Dahanayaka Arachchige Don Carolis, Karagaspehena *alias* Godaudahena claimed by Jatunge Dahanayaka Don Dines, Godaudahena claimed by Jatunge Dahanayaka Don Andris and others, Katunagewatta *alias* Godaudahena claimed by Jatunge Dahanayaka Don Andris, Yagalewila claimed by Jatunge Don Andris, Yagalavilahena belonging to the Crown, Puwakgahawilahena sold by Crown to Wann Achchi Kankanange Don Andris (1,623/1,554); on the east by Puwakgahawila claimed by Wann Achchi Kankanange Don Andris, the road from Mulatiyana to Kamburupitiya,

Sapugahagodawatta claimed by K. Juanis, the road from Mulatiyana to Kamburupitiya; on the south by Beddygedarawatta belonging to Wesleyan Mission, Karangahadeniyahena *alias* Kandabodahena claimed by



Scale of 16 Chains to an Inch.

Situation: Beragama village in Kandabodapattu, Southern Province.

Preliminary plan 91.

Lot.	Name of Land.	Extent. A. R. P.
223	Beragamakele, Godaudahena, &c.	155 2 32

Surveyor-General's Office,
Colombo, July 22, 1905.

Sheet O ²⁰/₁

J. B. M. RIDOUT,
for Surveyor-General.

Bangamage Don Abaran and others, the Gansabhawa road from Makandura to Talahagama; on the west by Kospelakoratuwawatta claimed by Hittettige Dingiri Appu and others, Udadeniya claimed by Beragama Pansala, Dewarahena *alias* Bedigederahena claimed by Kodituwakkuge Dowanhami and others, Gorakaeladeniya claimed by Sinno Appu, Gorakaelahena sold by Crown to Dharmapala Terunnanse, &c., Wilawattehena *alias* Wilawatta claimed by Arachchige Dingi Appu and others, Kolongahawiladeniya *alias* Beragampotewila claimed by Jatunge Don Juwanis, Elabodairawattehena belonging to Jatunge Dahanayaka Don Juwanis and others (T.P. 198,242), Karagaspehena claimed by Jatunge Dahanayaka Don Dines, Elabodairawattehena belonging to Jatunge Dahanayaka Don Juwanis (T.P. 198,242), Koragaspehena claimed by Jatunge Dahanayaka Don Dines and others, Godaudahena *alias* Pelangasmullehena claimed by Jatunge Dahanayaka Don Mathes.

August 5, 1905.

Matara S. O. 1,260

J. G. FRASER,
Special Officer.

Matara District Court, Case No 4.

Reference under Section 5 of Ordinance No. 1 of 1897.

In the matter of the lands commonly called or known as Tennepitawattekele and Tennepitawatta, situate in the village of Diddenipota in the Kandaboda pattu of the Matara District, in the Southern Province, and of "The Waste Lands Ordinances of 1897, 1899, 1900, and 1903."

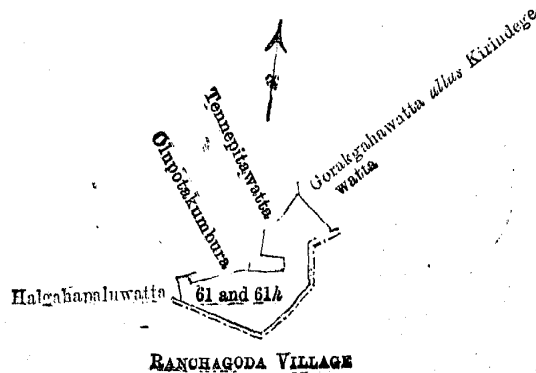
THE notice required by section 1 of the said Ordinances having been duly given on the Fifth day of August, 1904, and published in the *Government Gazette* of the Fifth day of August, 1904, in respect of the lands, as more fully described herein below, viz. :—

The following lots situated in the village of Diddenipota in the Kandaboda pattu of the Matara District, in the Southern Province, as described in the annexed certified tracing :—

Preliminary plan 130.

Lot.	Name of Land.	Extent.	
		A.	R. P.
61 ..	Tennepitawattekele ..	6	0 27
61h ..	Tennepitawatta ..	0	1 2
		<u>6</u>	<u>1 29</u>

and bounded as follows : on the north by Halgahapaluwatta claimed by V. Don Juanis and others, Olupotakumbura claimed by V. Don Siman and others, Tennapitawatta claimed by V. Don Juanis and others, Gorakagahawatta *alias* Kirindegewatta claimed by P. Don Andris and others ; on the east and south by the village limit of Ranchagoda ; on the west by Halgahapaluwatta claimed by V. Don Juanis and others (*vide* Notice No. 2,021) ; and a claim having been made thereto by Wanniachchikankanange Don Juwanis of Diddenipota, and due inquiry having been made by me, John George Fraser, Special Officer appointed under section 28 of



Scale of 16 Chains to an Inch.

Situation : Diddenipota village in Kandaboda pattu.

Preliminary plan 130.

Lot.	Name of Land.	Extent.	
		A.	R. P.
61 ..	Tennepitawattekele ..	6	0 27
61h ..	Tennepitawatta ..	0	1 2
		<u>6</u>	<u>1 29</u>

Sheet O 50
V

Surveyor-General's Office,
Colombo, June 27, 1904.

J. B. M. RIDOUT,
Acting Assistant Surveyor-General.

the said Ordinances, into the said claim ; and whereas I do not admit the claim of the said claimant Wanniachchi Kankanange Don Juwanis of Diddenipota, and have failed to enter into any agreement with the said claimant Wanniachchi Kankanange Don Juwanis of Diddenipota in respect thereof, such claim is therefore referred by me, under the powers vested in me by sections 5 and 6 of the said Ordinance, to the District Judge of Matara.

The valuation of the lands is Rs. 60.

April 12, 1905.

J. G. FRASER,
Special Officer.

Decree.

In the District Court of Matara.

Wanniachchi Kankanange Don Juwanis.....Plaintiff.

No. 4. Vs.

The Assistant Government Agent, Matara.....Defendant.

This action coming on for final disposal before T. R. E. Loftus, Esq., District Judge of Matara, on the 9th day of September, 1905, in the presence of Proctor Mr. R. B. Guneratne on the part of the plaintiff and of

Proctor Mr. C. H. Altendorff on the part of the defendant: It is ordered and decreed, parties consenting, that our Sovereign Lord the King be and he is hereby declared entitled, as absolute owner to lot 61, Tennepitawattekele, 6 acres and 27 perches in extent, and lot 61h, Tennepitawatta, 1 rood and 2 perches in extent, in preliminary plan No. 130, situate at Diddenipota in the Kandaboda pattu of the Matara District, Southern Province; bounded on the north by Halgahapaluwatta claimed by V. Don Juanis and others, Olupotakumbura claimed by V. Don Siman and others, Tennapitawatta claimed by V. Don Juanis and others, Gorakagahawatta *alias* Kirindegawatta claimed by P. Don Andris and others; east and south by the village limit of Ranchagoda; and west by Halgahapaluwatta claimed by V. Don Juanis and others.

It is also ordered that parties do bear their own costs.

The 9th day of September, 1905.

THOS. R. E. LOFTUS.

District Judge.

True copy:

F. VANDERPUT.
Secretary.

Matara S. O. 1,261

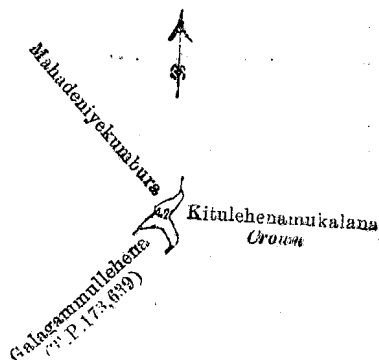
Order under Section 4, Sub-section (1), of "The Waste Lands Ordinances of 1897, 1899, 1900, and 1903."

In the matter of the land commonly called or known as Mahadeniyeatmaga *alias* Galagammullehena, situate in the village of Bamunugama in the Kandaboda pattu of the Matara District, in the Southern Province, and of "The Waste Lands Ordinances of 1897, 1899, 1900, and 1903."

WHEREAS in pursuance of section 1 of the said Ordinances it was duly declared and notified on the 30th day of December, One thousand Nine hundred and Four, that if no claim to the land commonly called or known as Mahadeniyeatmaga *alias* Galagammullehena, situate in the village of Bamunugama in the Kandaboda pattu of the Matara District, in the Southern Province, containing in extent 1 rood and 30 perches, and shown as lot 42 in preliminary plan No. 98, was made to the Special Officer appointed under section 28 of the said Ordinances within the period of three months from the date specified in the said notice, such land would be deemed the property of the Crown and dealt with on account of the Crown (*vide* Notice No. 2,111):

And whereas Edirisin Kumasaruge Don Nikulas of Bamunugama made claim thereto, and I, John George Fraser, Special Officer appointed under section 28 of the said Ordinances, made due inquiry into such claim; and whereas I and the said claimant came to an agreement in writing concerning the said land, under section 4, sub-section (1), of the said Ordinances:

And whereas it was ordered that the said Edirisin Kumasaruge Don Nikulas should pay to the Assistant Government Agent at Matara a sum of Rupees Six and Cents Twenty-five (Rs. 6'25) as purchase amount for the said land on or before the 26th day of June, One thousand Nine hundred and Five; and whereas the said claimant has duly paid the said amount as ordered, the said claimant is hereby declared to be the purchaser of the said land commonly called or known as Mahadeniyeatmaga *alias* Galagammullehena, situate in the



Scale of 16 Chains to an Inch.

Situation: Bamunugama village in Kandaboda pattu of Matara District.
Preliminary plan 98.

Lot.	Name of Land.	Extent. A. R. P.
42	Mahadeniyeatmaga <i>alias</i> Galagammullehena	0 1 30

Sheet O²⁰_{VI}.

Surveyor-General's Office,
Colombo, September 2, 1905.

J. B. M. RIDOUT,
for Surveyor-General.

village of Bamunugama in the Kandaboda pattu of the Matara District, in the Southern Province, containing in extent 1 rood and 30 perches, shown as lot 42 in preliminary plan No. 98 and in the annexed certified tracing therefrom, and bounded as follows: on the north by Mahadeniyekumbura claimed by Kumarunge Don Davith and others; on the east by Kitulehenamukalana belonging to the Crown; on the south by Galagammullehena (T.P. 173,639); and on the west by Mahadeniyekumbura claimed by Kumarunge Don Davith and others.

J. G. FRASER,
Special Officer.

September 13, 1905

Matara S. O. 1,262

**Order under Section 4, Sub-section (1), of "The Waste Lands Ordinances of 1897, 1899, 1900, and 1903,"
declaring Land to be Crown Property.**

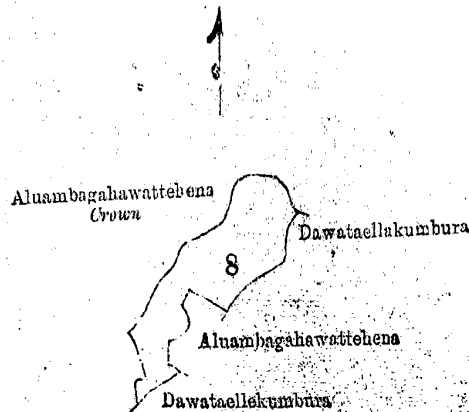
In the matter of the land commonly called or known as Aluambagahawattihena, situate in the village of Dawatagama in the Dehiwinipalata korale of the Udukinda division, in the Province of Uva, and of "The Waste Lands Ordinances of 1897, 1899, 1900, and 1903."

WHEREAS in pursuance of section 1 of the said Ordinances it was duly notified on the 11th day of September, One thousand Nine hundred and Three, that if no claim to the land commonly called or known as Aluambagahawattihena, situate in the village of Dawatagama in the Dehiwinipalata korale of the Udukinda division, in the Province of Uva, containing in extent 2 acres 2 roods and 13 perches, and shown as lot 8 in preliminary plan No. 43 and in the annexed certified tracing therefrom, was made to the Special Officer appointed under section 28 of the said Ordinances within the period of three months from the date specified in such notice, such land would be deemed the property of the Crown and dealt with on account of the Crown (*vide* Notice No. 1,755):

And whereas Ganegedara Syathu of Ulugale made claim thereto; and whereas the said claimant has withdrawn his claim to the said land, I, John George Fraser, Special Officer appointed under section 28 of the said Ordinances, under and by virtue of the powers vested in me in that behalf by section 4 of the said Ordinances, do hereby on this 13th day of September, 1905, order and declare, under section 4, sub-section (1), of the said Ordinances, that the said land, as more fully described herein below, is the property of the Crown.

Description of the Land referred to.

The land commonly called or known as Aluambagahawattihena, situate in the village of Dawatagama, in the Dehiwinipalata korale of the Udukinda division, in the Province of Uva, containing in extent 2 acres 2 roods and 13 perches, and shown as lot 8 in preliminary plan No. 43 and in the annexed certified tracing there-



Scale of 8 Chains to an Inch.

Situation: Dawatagama village in Dehiwinipalata korale of Badulla District.

Preliminary plan 43.

Lot.	Name of Land.	Extent. A. R. P.
8	Aluambagahawattihena	2 2 13

Field sheet M₂-10

Surveyor-General's Office,
Colombo, August 21, 1905.

J. B. M. RIDOUT,
for Surveyor-General.

from, and bounded as follows: on the north by Aluambagahawattihena belonging to Crown; on the east by Dawataellekumbura claimed by G. Siyatu and others, Aluambagahawattihena belonging to G. Siyatu; on the south by Dawataellekumbura claimed by G. Siyatu and others; and on the west by Aluambagahawattihena belonging to Crown.

September 13, 1905.

Uva S. O. 772

J. G. FRASER,
Special Officer.

**Order under Section 4, Sub-section (1), of "The Waste Lands Ordinances of 1897, 1899, 1900, and 1903,"
admitting Land to be Private Property**

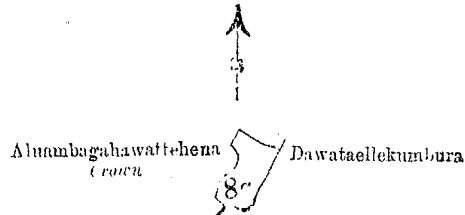
In the matter of the land commonly called or known as Aluambagahawattihena, situate in the village of Dawatagama in the Dehiwinipalata korale of the Udukinda division, in the Province of Uva, and of "The Waste Lands Ordinances of 1897, 1899, 1900, and 1903."

WHEREAS in pursuance of section 1 of the said Ordinances it was duly notified on the 11th day of September, One thousand Nine hundred and Three, that if no claim to the land commonly called or known as Aluambagahawattihena, situate in the village of Dawatagama in the Dehiwinipalata korale of the Udukinda division, in the Province of Uva, containing in extent 2 roods and 7 perches, and shown as lot 8a in preliminary plan No. 43 and in the annexed certified tracing therefrom, was made to the Special Officer appointed under section 28 of the said Ordinances within the period of three months from the date specified in such notice, such land would be deemed the property of the Crown and dealt with on account of the Crown (*vide* Notice No. 1,755):

And whereas Ganegedara Syathu of Ulugale made claim thereto, and I, John George Fraser, Special Officer appointed under section 28 of the said Ordinances, made due inquiry into such claim; I do hereby admit the claim of the said claimant to the said land, as more fully described herein below, under section 4, sub-section (1), of the said Ordinances.

Description of the Land referred to.

The land commonly called or known as Aluambagahawattehena, situate in the village of Dawatagama in the Dehiwinipalata korale of the Udukinda division, in the Province of Uva, containing in extent 2 roods and 7 perches, and shown as lot 8a in preliminary plan No. 43, and in the annexed certified tracing therefrom,



Scale of 8 Chains to an Inch.

Situation: Dawatagama village in Dehiwinnepalata korale of Badulla District.

Preliminary plan 43.

Lot.	Name of Land.	Extent.
		A. R. P.
8a	Aluambagahawattehena	0 2 7

Field sheet M₂¹²-10

Surveyor-General's Office,
Colombo, August 21, 1905.

J. B. M. RIDOUT,
for Surveyor-General.

and bounded as follows: on the north by Aluambagahawattehena belonging to Crown, on the east and south by Dawataellekumbura claimed by G. Syathu and others, and on the west by Aluambagahawattehena belonging to Crown.

Septembr 13, 1905.

J. G. FRASER,
Special Officer.

Uva S. O. 773

Order under Section 4, Sub-section (1), of "The Waste Lands Ordinances of 1897, 1899, 1900, and 1903," declaring Land to be Crown Property.

In the matter of the lands commonly called or known as Dikbadagalapitahena, Dikbadatennehena, Elamalagodahena, Batulandahena, Aluttennehena, Himbiliyagahawattahena, Kudagedigahahena, &c., situate in the village of Kotaweraudagama in the Dehiwinipalata korale of the Udukinda division, in the Province of Uva, and of "The Waste Lands Ordinances of 1897, 1899, 1900, and 1903."

WHEREAS in pursuance of section 1 of the said Ordinances it was duly notified on the 4th day of September, One thousand Nine hundred and Three, that if no claim to the lands commonly called or known as Dikbadagalapitahena, Dikbadatennehena, Elamalagodahena, Batulandahena, Aluttennehena, Himbiliyagahawattahena, Kudagedigahahena, &c., situate in the village of Kotaweraudagama in the Dehiwinipalata korale of the Udukinda division, in the Province of Uva, containing in extent 27 acres 3 roods and 13 perches, and shown as lots 15, 15a, and 15b in preliminary plan No. 48 and in the annexed certified tracings therefrom, was made to the Special Officer, appointed under section 28 of the said Ordinances within the period of three months from the date specified in such notice, such lands would be deemed the property of the Crown and dealt with on account of the Crown (*vide* Notice No. 1,723):

And whereas (1) Watupitiyegedara Maresingha Mudiyanselege Punchirala, (2) Talawattegedara Maresingha Mudiyanselege Appuhami, (3) Pattiyewattegedara Weerasingha Wijeratna Mudiyanselege Siribaddena, (4) Pattiyewattagedara Weerasingha Wijeratna Mudiyanselege Punchirala, (5) Galgewattegedara Maresingha Mudiyanselege Banda, (6) Galgewattegedara Maresingha Mudiyanselege Appuhami, (7) Galgewattegedara Maresingha Mudiyanselege Punchirala, (8) Pattiyekumburegedara Marasingha Mudiyanselege Punchirala, (9) Pattiyekumburegedara Marasingha Mudiyanselege Appuhami, (10) Galwattegedara Marasingha Mudiyanselege Punchirala, (11) Galwattegedara Marasingha Mudiyanselege Kawrala, (12) Godekumburegedara Marasingha Mudiyanselege Badderala, (13) Godekumburegedara Marasingha Mudiyanselege Appuhami, (14) Godekumburegedara Marasingha Mudiyanselege Vidane, (15) Godekumburegedara Marasingha Mudiyanselege Kiriwanta, (16) Pattiyekumburegedara Maresingha Mudiyanselege Vidane, (17) Talawattealutgedara Marasingha Mudiyanselege Kiriwanta, (18) Agetegedara Rammalhami, (19) Lindagawawatte Juanis Appu, (20) Edamegedara Marasingha Mudiyanselege Siyathu, (21) Agetegedara Marasingha Mudiyanselege Appu, (22) Agetegedara Marasingha Mudiyanselege Kiri Banda, (23) Agetegedara Marasingha Mudiyanselege Puncheda

Menika, (24) Othumbegedara Marasingha Mudiyansele Appuhami Arachehi, (25) Agetegedara Marasingha Mudiyansele Banda, (26) Agetegedara Marasingha Mudiyansele Siyathu, all of Kotaweraudagama, made claims thereto; and whereas the said claimants have withdrawn their claims to the said lands, I, John George Fraser, Special Officer, appointed under section 28 of the said Ordinances, under and by virtue of the powers vested in me in that behalf by section 4 of the said Ordinances, do hereby on this 13th day of September, One thousand Nine hundred and Five, order and declare, under section 4, sub-section (1), of the said Ordinances, that the said lands, as more fully described herein below, are the property of the Crown.

Description of the Lands referred to.

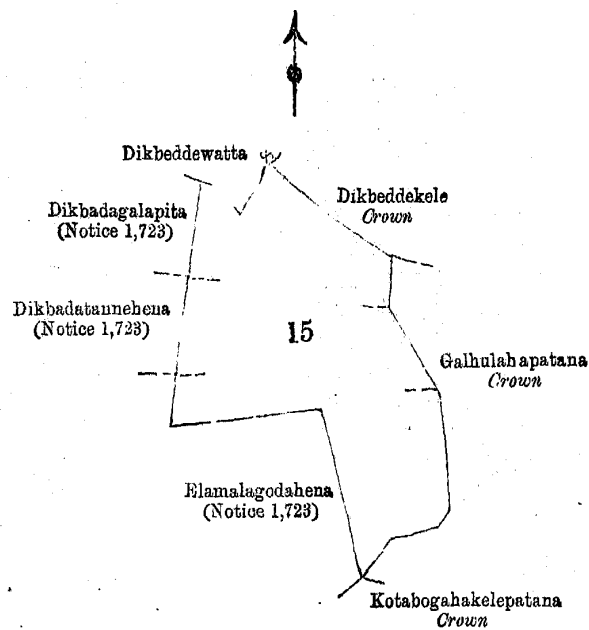
The following lots situated in the village of Kotaweraudagama in the Dehiwinipalata korale of the Udukinda division, in the Province of Uva, as described in the annexed certified tracings:—

I.

Preliminary plan 48.

Lot.	Name of Land.	Extent.
		A. R. P.
15	Dikbadagalapitahena, Dikbadatannehena, Elamalagodahena	12 0 29

and bounded as follows: on the north by Dikbeddewatta claimed by T. A. Kiriwante, Dikbeddekele belonging to Crown, on the east by Galhulahapatana belonging to Crown, Kotabogahahelapatana belonging to Crown,



Scale of 8 Chains to an Inch.

Situation: Kotaweraudagama village in Dehiwinipalata korale of Badulla District.

Preliminary plan 48.

Lot.	Name of Land.	Extent.
		A. R. P.
15	Dikbadagalapitahena, Dikbadatannehena, Elamalagodahena	12 0 29

Field sheet M₁₋₉¹²

Surveyor-General's Office,
Colombo, August 22, 1905.

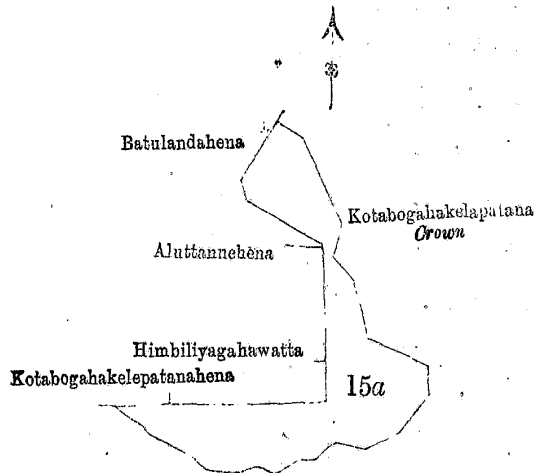
J. B. M. RIDOUT,
for Surveyor-General.

on the south by Elamalagodahena belonging to A. Appuhami Arachehi and others, and on the west by Dikbadatannehena belonging to G. Banda and others, Dikbadagalapita belonging to ditto.

II.
Preliminary plan 48.

Lot.	Name of Land.	Extent. A. R. P.
15a	Batulandahena, Aluttannehena, Himibiliyagahawattahena, &c.	5 3 38

and bounded as follows : on the north by Batulandahena belonging to A. Kiriwante and others, Kotabogahahelapatana belonging to Crown, on the east and south by Kotabogahahelapatana belonging to Crown, and



Scale of 8 Chains to an Inch.

Situation : Kotawerandagama village in Dehiwinnepalata korale of Badulla District.

Preliminary plan 48.

Lot.	Name of Land.	Extent. A. R. P.
15a	Batulandahena, Aluttannehena, Himibiliyagahawattahena, &c.	5 3 38

Surveyor-General's Office,
Colombo, August 22, 1905.

Field sheet M₁₋₉¹²

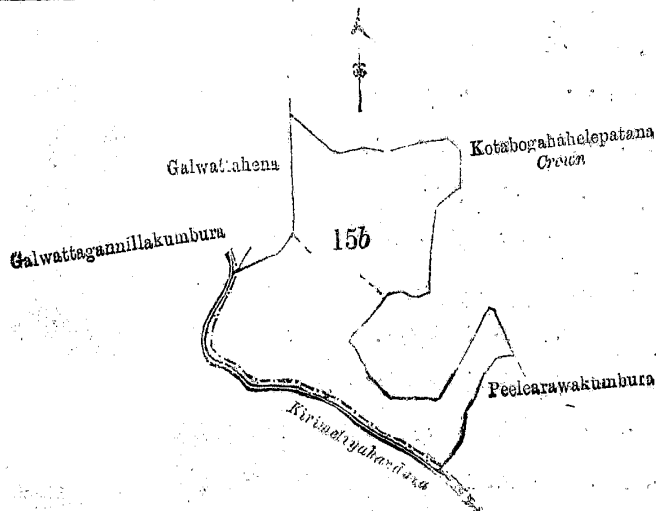
J. B. M. RIDOUR,
for Surveyor-General.

on the west by Kotabogahahelapatana belonging to W. Punchirala, Himibiliyagahawatta belonging to A. Punchirala, Aluttannehena belonging to A. Punchirala and others, Batulandahena belonging to A. Kiriwante and others.

III.
Preliminary plan 48.

Lot.	Name of Land.	Extent. A. R. P.
15b	Kudagedigahahena	9 2 26

and bounded as follows : on the north by Kotabogahahelapatana belonging to Crown, on the east by Kotabogahahelapatana belonging to Crown, Peelearawakumbura claimed by G. Punchirala and others, on the south



Scale of 8 Chains to an Inch.

Situation : Kotaweraudagama village in Dehiwinnepalata korale of Badulla Distric .

Preliminary plan 48.

Lot.	Name of Land.	Extent.
15b	Kudagedigahahena	9 2 26

Field sheet M₁₋₉²

Surveyor-General's Office,
Colombo, August 22, 1905.

J. B. M. RIDOUT,
for Surveyor-General.

by the Kirimetiakandura, and on the west by the Kirimetiakandura, Galwattaganillakumbura claimed by G. Punchirala and others, Galwattahena belonging to G. Punchirala and others.

September 13, 1905.

J. G. FRASER,
Special Officer.

Uva S. O. 774

Order under Section 4, Sub-section (1), of "The Waste Lands Ordinances of 1897, 1899, 1900, and 1903," declaring Land to be Crown Property.

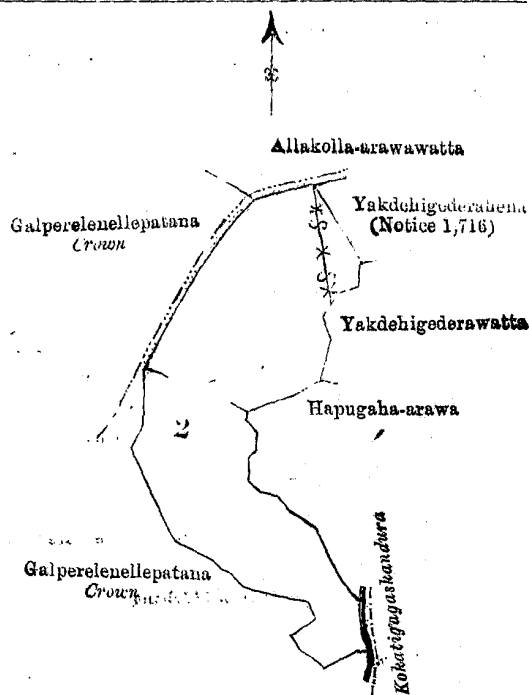
In the matter of the land commonly called or known as Hapugaha-arawahena, Yakdehigedarahena, situate in the village of Kotaweraudagama in the Dehiwinnepalata korale of the Udukinda division, in the Province of Uva, and of "The Waste Lands Ordinances of 1897, 1899, 1900, and 1903."

WHEREAS in pursuance of section 1 of the said Ordinances it was duly notified on the 4th day of September, One thousand Nine hundred and Three, that if no claim to the land commonly called or known as Hapugaha-arawahena, Yakdehigedarahena, situate in the village of Kotaweraudagama in the Dehiwinnepalata korale of the Udukinda division, in the Province of Uva, containing in extent 10 acres 3 roods and 26 perches, and shown as lot 2 in preliminary plan No. 48 and in the annexed certified tracing therefrom, was made to the Special Officer appointed under section 28 of the said Ordinances within the period of three months from the date specified in such notice, such land would be deemed the property of the Crown and dealt with on account of the Crown (*vide* Notice No. 1,716) :

And whereas (1) Yakdehigedara Siribaddana of Kotaweraudagama and (2) Yakdehigedara Malhami of Kotaweraudagama made claim thereto ; and whereas the said claimants have withdrawn their claims to the said land, I, John George Fraser, Special Officer appointed under section 28 of the said Ordinances, under and by virtue of the powers vested in me in that behalf by section 4 of the said Ordinances, do hereby on this 13th day of September, 1905, order and declare, under section 4, sub-section (1), of the said Ordinances, that the said land, as more fully described herein below, is the property of the Crown.

Description of the Land referred to.

The land commonly called or known as Hapugaha-arawahena, Yakdehigedarahena, situate in the village of Kotaweraudagama in the Dehiwinnepalata korale of the Udukinda division, in the Province of Uva, containing in extent 10 acres 3 roods and 26 perches, and shown as lot 2 in preliminary plan No. 48 and in the annexed certified tracing therefrom, and bounded as follows : on the north by Allakolla-arawawatta claimed



Scale of 8 Chains to an Inch.

Situation : Kotaweraudagama village in Dehiwinnepalata korale of Badulla District.

Preliminary plan 48.

Lot.	Name of Land.	Extent.	
		A.	R. P.
2	Hapugaha-arawahena, Yakdehigederahena	10	3 26

Field sheet M₁¹²—₉

Surveyor-General's Office,
Colombo, August 22, 1905.

J. B. M. RIDOUT,
for Surveyor-General.

by Selambram Kangany ; on the east by Yakdehigederahena belonging to Yakdehigedara Siribaddana and Yakdehigedara Malhami, Yakdehigedarawatta claimed by Kotawera Dewale, Hapugaha-arawa claimed by Kotawera Dewale, the Kokatiyagaskandura ; on the south and west by Galperelenellepatana belonging to Crown.

J. G. FRASER,
Special Officer.

September 13, 1905.

Uva S. O. 775

**Order under Section 4, Sub-section (1) of "The Waste Lands Ordinances of 1897, 1899, 1900, and 1903,"
declaring Land to be Crown Property.**

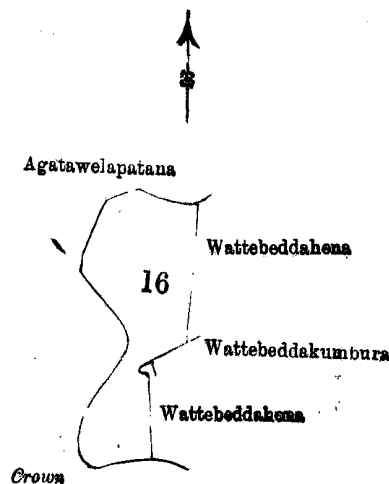
In the matter of the land commonly called or known as Wattebeddahena, situate in the village of Puhulpola in the Dambawinipalata korale of the Udukinda division, in the Province of Uva, and of "The Waste Lands Ordinances of 1897, 1899, 1900, and 1903."

WHEREAS in pursuance of section 1 of the said Ordinances it was duly notified on the Twenty-eighth day of August, One thousand Nine hundred and Three, that if no claim to the land commonly called or known as Wattebeddahena, situate in the village of Puhulpola in the Dambawinipalata korale of the Udukinda division, in the Province of Uva, containing in extent 3 acres 2 roods and 28 perches, and shown as lot 16 in preliminary plan No. 52 and in the annexed certified tracing therefrom, was made to the Special Officer appointed under section 28 of the said Ordinances within the period of three months from the date specified in such notice, such land would be deemed the property of the Crown and dealt with on account of the Crown (*vide* Notice No. 1,703) :

And whereas (1) Pandithegedara Babe Appu of Idamagama and (2) Madowita Wijekoon Mudiyansele Kiriwante of Udupalata korale made claim thereto ; and whereas the said claimants have withdrawn their claims to the said land, I, John George Fraser, Special Officer appointed under section 28 of the said Ordinances, under and by virtue of the powers vested in me in that behalf by section 4 of the said Ordinances, do hereby on this 16th day of September, 1905, order and declare, under section 4, sub-section (1), of the said Ordinances, that the said land, as more fully described herein below, is the property of the Crown.

Description of the Land referred to.

The land commonly called or known as Wattebeddahena, situate in the village of Puhulpola in the Dambawinipalata korale of the Udukinda division, in the Province of Uva, containing in extent 3 acres 2 roods and 28 perches, and shown as lot 16 in preliminary plan No. 52 and in the annexed certified tracing therefrom, and bounded as follows : on the north by Agatawelapatana belonging to the Crown ; on the east by Watte-



Scale of 8 Chains to an Inch.

Situation : Puhulpola village in Dehiwinipalata korale of Badulla District.
Preliminary plan 52.

Lot.	Name of Land.	Extent.
16	Wattebeddahena	3 2 28

Field sheet M 12
17—25

Surveyor-General's Office,
Colombo, September 12, 1905.

J. B. M. RIDOUT,
for Surveyor-General.

beddahena belonging to Madowita Wijekoon Mudiyansele Kiriwante, Wattebeddakumbura claimed by Pallewla Kiriwante and others, Wattebeddahena belonging to Panditagedara Babe Appu ; on the south and west by Agatawelapatana belonging to the Crown.

September 16, 1905.
Uva S. O. 776

J. G. FRASER,
Special Officer.

**Order under Section 4, Sub-section (1), of "The Waste Lands Ordinances of 1897, 1899, 1900, and 1903,"
admitting Land to be Private Property.**

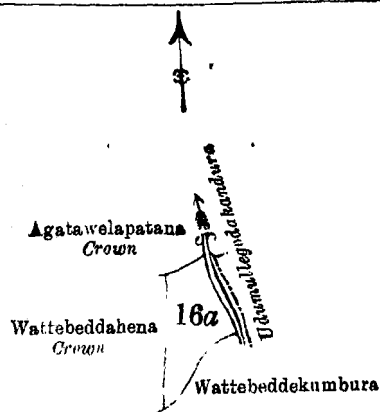
In the matter of the land commonly called or known as Wattebeddahena, situate in the village of Puhulpola in the Dambawinipalata korale of the Udukinda division, in the Province of Uva, and of "The Waste Lands Ordinances of 1897, 1899, 1900, and 1903."

WHEREAS in pursuance of section 1 of the said Ordinances it was duly notified on the Twenty-eighth day of August, One thousand Nine hundred and Three, that if no claim to the land commonly called or known as Wattebeddahena, situate in the village of Puhulpola in the Dambawinipalata korale of the Udukinda division, in the Province of Uva, containing in extent 1 acre and 22 perches, and shown as lot 16a in preliminary plan No. 52 and in the annexed certified tracing therefrom, was made to the Special Officer appointed under section 28 of the said Ordinances within the period of three months from the date specified in such notice, such land would be deemed the property of the Crown and dealt with on account of the Crown (*vide* Notice No. 1,703) :

And whereas (1) Pandithagedara Babe Appu of Idamegama and (2) Madowita Wijekoon Mudiyansele Kiriwante of Udupalata korale made claim thereto, and I, John George Fraser, Special Officer appointed under section 28 of the said Ordinances, made due inquiry into such claim ; and whereas the said 2nd claimant Madowita Wijekoon Mudiyansele Kiriwante has withdrawn his claim to the said land, I do hereby admit the claim of the said 1st claimant to the said land, as more fully described herein below, under section 4, sub-section (1), of the said Ordinances.

Description of the Land referred to.

The land commonly called or known as Wattebeddahena, situated in the village of Puhulpola in the Dambawinipalata korale of the Udukinda division, in the Province of Uva, containing in extent 1 acre and 22 perches, and shown as lot 16a in preliminary plan No. 52 and in the annexed certified tracing therefrom.



Scale of 8 Chains to an Inch.

Situation : Puhulpola village in Dambawinipalata korale of Badulla District.
Preliminary plan 52.

Lot.	Name of Land.	Extent.
16a	Wattebeddahena	1 0 22

Field sheet M 12
17—25

Surveyor-General's Office,
Colombo, September 12, 1905.

J. B. M. RIDOUT,
for Surveyor-General.

and bounded as follows : on the north by Agatawelapatana belonging to the Crown ; on the east by the Udumullegodakandura ; on the south by Wattebeddekumbura claimed by Pallegedara Kiriwante and others ; on the west by Wattebeddahena belonging to the Crown.

September 16, 1905.
Uva S. O. 777

J. G. FRASER,
Special Officer.

**Order under Section 4, Sub-section (1), of "The Waste Lands Ordinances of 1897, 1899, 1900, and 1903,"
admitting Land to be Private Property.**

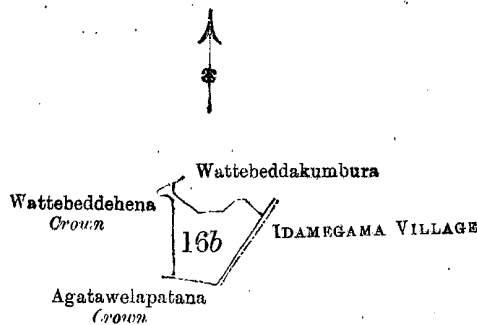
In the matter of the land commonly called or known as Wattebeddahena, situate in the village of Puhulpola in the Dambawinipalata korale of the Udukinda division, in the Province of Uva, and of "The Waste Lands Ordinances of 1897, 1899, 1900, and 1903."

WHEREAS in pursuance of section 1 of the said Ordinances it was duly notified on the Twenty-eighth day of August, One thousand Nine hundred and Three, that if no claim to the land commonly called or known as Wattebeddahena, situate in the village of Puhulpola in the Dambawinipalata korale of the Udukinda division, in the Province of Uva, containing in extent 1 acre, and shown as lot 16b in preliminary plan No. 52 and in the annexed certified tracing therefrom, was made to the Special Officer appointed under section 28 of the said Ordinances within the period of three months from the date specified in such notice, such land would be deemed the property of the Crown and dealt with on account of the Crown (*vide* Notice No. 1,703) :

And whereas (1) Panditagedara Babe Appu of Idamegama and (2) Madowita Wijekoon Mudiyansele Kiriwante of Udapalata korale made claim thereto, and I, John George Fraser, Special Officer appointed under section 28 of the said Ordinances, made due inquiry into such claim ; and whereas the said 1st claimant Panditagedara Babe Appu has withdrawn his claim to the said land, I do hereby admit the claim of the said 2nd claimant to the said land, as more fully described herein below, under section 4, sub-section (1), of the said Ordinances.

Description of the Land referred to.

The land commonly called or known as Wattebeddahena, situated in the village of Puhulpola in the Dambawinipalata korale of the Udukinda division, in the Province of Uva, containing in extent 1 acre, and shown as lot 16b in preliminary plan No. 52 and in the annexed certified tracing therefrom, and bounded



Scale of 8 Chains to an Inch.

Situation : Puhulpala village in Dambawinipalata korale of Badulla District.

Lot.	Name of Land.	Extent.
16b	Wattebeddahena	1 0 0

Surveyor-General's Office,
Colombo, September 12, 1905.

Field sheet M¹²₁₇₋₂₅

J. B. M. RIDOUT,
for Surveyor-General.

as follows : on the north by Wattebeddakumbura claimed by Pallegedara Kiriwante and others ; on the east by the village limit of Idamegama ; on the south by Agatawelapatana belonging to Crown ; on the west by Wattebeddahena belonging to Crown.

September 16, 1905.

J. G. FRASER,
Special Officer.

Uva S. O. 778

**Order under Section 4, Sub-section (1), of "The Waste Lands Ordinances of 1897, 1899, 1900, and 1903,"
declaring Lands to be Crown Property.**

In the matter of the lands commonly called or known as Wearawehena and Illuktalawehenyaya, situate in the village of Idamegama in the Dambawinipalata korale of the Udukinda division, in the Province of Uva, and of "The Waste Lands Ordinances of 1897, 1899, 1900, and 1903."

WHEREAS in pursuance of section 1 of the said Ordinances it was duly notified on the 21st day of August, One thousand Nine hundred and Three, that if no claim to the land commonly called or known as Wearawehena and Illuktalawehenyaya, situate in the village of Idamegama in the Dambawinipalata korale of the Udukinda division, in the Province of Uva, containing in extent 9 acres 1 rood and 20 perches, and shown as lots 21 and 22a in preliminary plan No. 53 and in the annexed certified tracing therefrom, was made to the Special Officer appointed under section 28 of the said Ordinances within the period of three months from the date specified in such notice, such lands would be deemed the property of the Crown and dealt with on account of the Crown (*vide* Notice No. 1,669) :

And whereas (1) Wijekoon Mudiyansele Hami, (2) Wijekoon Mudiyansele Appuhami, (3) Wijekoon Mudiyansele Hin Menika, (4) Illuktalawegedara Kirala, all of Idamegama, (5) Tennakoon Mudiyansele Appuhami Arachchi of Dikkapitiya, (6) Panditagedara Kiri Appu, (7) Wearawegedara Tennakoon Mudiyansele Hudu Appu, both of Idamegama, (8) Udumakumburegedara Konara Mudiyansele Appuhami of Divitotawela, (9) Palugedara Kawrala of Idamegama made claim thereto ; and whereas the said claimants have withdrawn their claims to the said lands, I, John George Fraser, Special Officer appointed under section

28 of the said Ordinances, under and by virtue of the powers vested in me in that behalf by section 4 of the said Ordinances, do hereby on this 16th day of September, 1905, order and declare, under section 4, sub-section (1), of the said Ordinances, that the said lands, as more fully described herein below, are the property of the Crown.

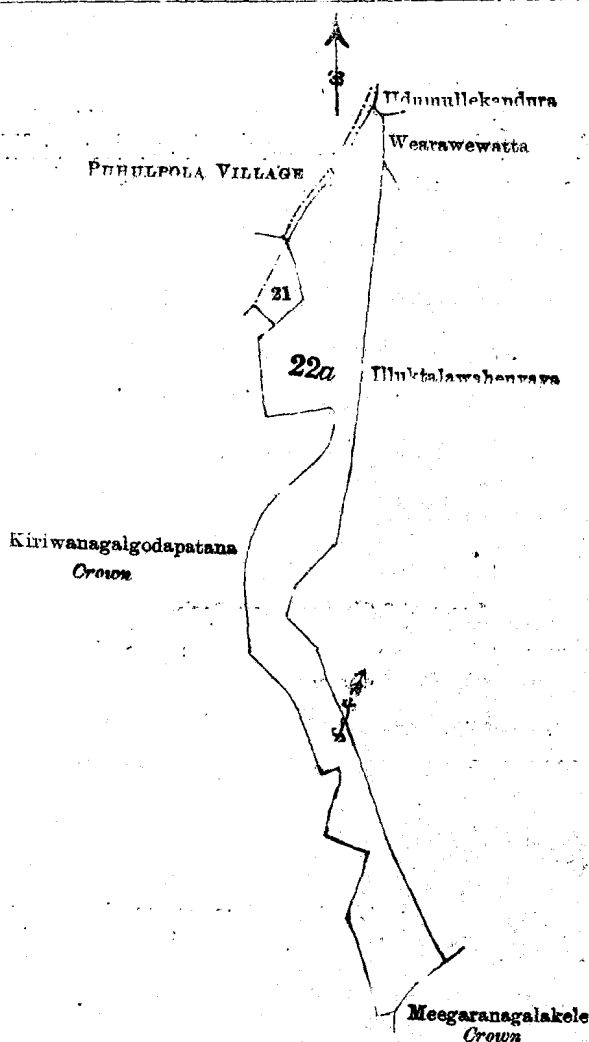
Description of the Land referred to.

The following lots situated in the village of Idamegama in the Dambawinipalata korale of the Udukinda division, in the Province of Uva, as described in the annexed certified tracing:—

Preliminary plan 53.

Lot.	Name of Land.	Extent.		
		A.	R.	P.
21	Wearawehena	0	1	20
22a	Iluktalawehenyaya	9	0	0
		9	1	20

and bounded as follows: on the north by the village limit of Puhulpola, the Udumullekandura; on the east by Wearawewatta claimed by Wearawegedara Hudu Appu, Iluktalawehenyaya belonging to Wijekoon Mudi-



Scale of 8 Chains to an Inch.

Situation: Idamegama village in Dambawinipalata korale of Badulla District

Preliminary plan 53.

Lot.	Name of Land.	Extent.
		A. R. P.
21	Wearawehena	0 1 20
22a	Iluktalawehenyaya	9 0 0

Surveyor-General's Office,
Colombo, September 12, 1905.

Field sheet M 12
17-25

J. B. M. RIDOUT,
for Surveyor-General.

yansele Hami and others; on the south by Meegaranagalakele belonging to the Crown, Kiriwanagalgodapatana belonging to the Crown; on the west by Kiriwanagalgodapatana belonging to the Crown.

September 16, 1905.
Uva S. O. 779

J. G. FRASER,
Special Officer.

**Order under Section 4, Sub-section (1), of "The Waste Lands Ordinances of 1897, 1899, 1900, and 1903,"
admitting Land to be Private Property.**

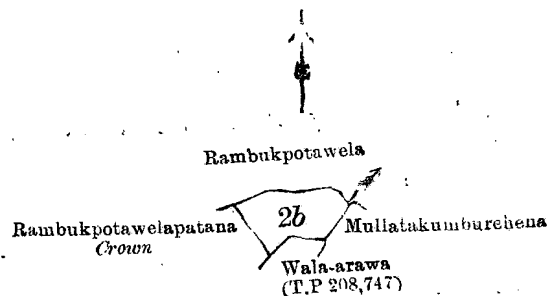
In the matter of the land commonly called or known as Rambukpotawelahena, situate in the village of Idamegama in the Dambawinipalata korale of the Udukinda division, in the Province of Uva, and of "The Waste Lands Ordinances of 1897, 1899, 1900, and 1903."

WHEREAS in pursuance of section 1 of the said Ordinances it was duly notified on the 21st day of August, One thousand Nine hundred and Three, that if no claim to the land commonly called or known as Rambukpotawelahena, situate in the village of Idamegama in the Dambawinipalata korale of the Udukinda division, in the Province of Uva, containing in extent 3 roods and 30 perches, and shown as lot 2b in preliminary plan No. 53 and in the annexed certified tracing therefrom, was made to the Special Officer appointed under section 28 of the said Ordinances within the period of three months from the date specified in such notice, such land would be deemed the property of the Crown and dealt with on account of the Crown (*vide* Notice No. 1,671):

And whereas (1) Wijekoon Mudiyansele Mutu Menica, (2) Wijekoon Mudiyansele Rammenika, (3) Mohandiramgedara Manatunga Mudiyansele Badderala, (4) Wijekoon Mudiyansele Banda, all of Idamegama, made claim thereto, and I, John George Fraser, Special Officer appointed under section 28 of the said Ordinances, made due inquiry into such claim; and whereas the said 1st, 2nd, and 3rd claimants have withdrawn their claims to the said land, I, with the consent of His Excellency the Governor, do hereby admit the claim of the said 4th claimant Wijekoon Mudiyansele Banda to the said land, as more fully described herein below, under section 4, sub-section (1), of the said Ordinances.

Description of the Land referred to.

The land commonly called or known as Rambukpotawelahena, situate in the village of Idamegama in the Dambawinipalata korale of the Udukinda division, in the Province of Uva, containing in extent 3 roods and 30 perches, and shown as lot 2b in preliminary plan No. 53 and in the annexed certified tracing therefrom, and bounded as follows: on the north by Rambukpotawela claimed by W. M. Idamegedara Banda,



Scale of 8 Chains to an Inch.

Situation: Idamegama village in Dambawinipalata korale of Badulla District.
Preliminary plan 53.

Lot.	Name of Land.	Extent.		
		A.	R.	P.
2b	Rambukpotawelahena	0	3	30
	Field sheet M ¹² ₁₇₋₂₅			

Surveyor-General's Office,
Colombo, September 12, 1905.

J. B. M. RIDOUT,
for Surveyor-General.

on the east by Mullatakumburehena belonging to M. M. Mudiyansele Badderala, on the south by Wala-arawa belonging to Wijekoon Mudiyansele Idamegedara Vidane (T. P. 208,747), on the west by Rambukpotawelapatana belonging to the Crown.

September 16, 1905.
Uva S.O. 780

J. G. FRASER,
Special Officer.

**Order under Section 4, Sub-section (1), of "The Waste Lands Ordinances of 1897, 1899, 1900, and 1903,"
declaring Land to be Crown Property.**

In the matter of the land commonly called or known as Dimbulkumburehena, situate in the village of Udakumbalwela in the Kumbalwela korale of the Yatikinda division, in the Province of Uva, and of "The Waste Lands Ordinances of 1897, 1899, 1900, and 1903."

WHEREAS in pursuance of section 1 of the said Ordinances it was duly notified on the 11th day of December, One thousand Nine hundred and Three, that if no claim to the land commonly called or known as Dimbulkumburehena, situate in the village of Udakumbalwela in the Kumbalwela korale of the Yatikinda division, in the Province of Uva, containing in extent 3 roods and 31 perches, and shown as lot 32 in preliminary plan No. 27 and in the annexed certified tracing therefrom, was made to the Special Officer appointed

under section 28 of the said Ordinances within the period of three months from the date specified in such notice, such land would be deemed the property of the Crown and dealt with on account of the Crown (*vide* Notice No. 1,796) :

And whereas Don Bastian Jayasinha Appuhamy of Dowa made claim thereto ; and whereas the said claimant has withdrawn his claim to the said land, I, John George Fraser, Special Officer appointed under section 28 of the said Ordinances, under and by virtue of the powers vested in me in that behalf by section 4 of the said Ordinances, do hereby on this 7th day of September, 1905, order and declare, under section 4, sub-section (1), of the said Ordinances, that the said land, as more fully described herein below, is the property of the Crown.

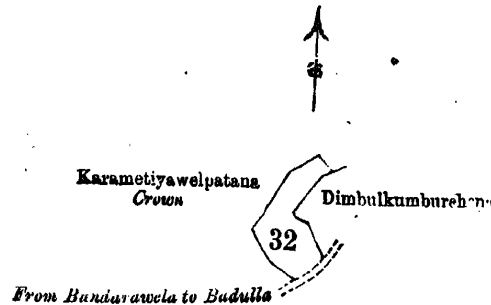
Description of the Land referred to.

The following lot situated in the village of Udakumbalwela in the Kumbalwela korale of the Yatikinda division, in the Province of Uva, as described in the annexed certified tracing :—

Preliminary plan 27.

Lot.	Name of Land.	Extent.
		A. R. P.
32	Dimbulkumburehena	0 3 31

and bounded as follows : on the north by Karametiyaelpatana belonging to the Crown ; on the east by



Scale of 8 Chains to an Inch.

Situation : Udakumbalwela village in Kumbalwela korale of Yatikinda division.

Preliminary plan 27.

Lot.	Name of Land.	Extent.
		A. R. P.
32	Dimbulkumburehena	0 3 31

Field sheet M₃₇₋₄₅¹²

Surveyor-General's Office,
Colombo, August 24, 1905.

J. B. M. RIDOUT,
for Surveyor-General.

Dimbulkumburehena belonging to Don Bastian Jayasinha Appuhamy ; on the south by the high road from Badulla to Bandarawela, and on the west by Karametiyaelpatana belonging to the Crown.

September 7, 1905.
Uva S. O. 781

J. G. FRASER,
Special Officer.

Order under Section 4, Sub-section (1), of " The Waste Lands Ordinances of 1897, 1899, 1900, and 1903," admitting Lands to be Private Property.

In the matter of the lands commonly called or known as Dikbeddehena, Elamalagodahena, Batulandahena, &c., situate in the village of Kotaweraudagama in the Dehiwinipalata korale of the Udukinda division, in the Province of Uva, and of " The Waste Lands Ordinances of 1897, 1899, 1900, and 1903."

WHEREAS in pursuance of section 1 of the said Ordinances it was duly notified on the 4th day of September, One thousand Nine hundred and Three, that if no claim to the lands commonly called or known as Dikbeddehena, Elamalagodahena, Batulandahena, &c., situate in the village of Kotaweraudagama in the Dehiwinipalata korale of the Udukinda division, in the Province of Uva, containing in extent 22 acres and 32 perches, and shown as lot 15c in preliminary plan No. 48 and in the annexed certified tracing therefrom, was made to the Special Officer appointed under section 28 of the said Ordinances within the period of three months from the date specified in such notice, such lands would be deemed the property of the Crown and dealt with on account of the Crown (*vide* Notice No. 1,723) :

And whereas (1) Watupitiyegedara Marsinghe Mudiyansele Punchirala, (2) Talawattegedara Marsinghe Mudiyansele Appuhami, (3) Pattiyewattegedara Weerasinghe Wijeratna Mudiyansele Siribaddena, (4) Pattiyewattegedara Weerasinghe Wijeratna Mudiyansele Punchirala, (5) Galgewattegedara Marsinghe Mudiyansele Banda, (6) Galgewattegedara Marsinghe Mudiyansele Appuhami, (7) Galgewattegedara

Marasinghe Mudiyansele Punchirala, (8) Pattiye-kumburegedara Marasinghe Mudiyansele Punchirala, (9) Pattiye-kumburegedara Marasinghe Mudiyansele Appuhamy, (10) Galwattegedara Marasinghe Mudiyansele Punchirala, (11) Galgewattegedara Marasinghe Mudiyansele Kawrala, (12) Godekumburegedara Marasinghe Mudiyansele Badderala, (13) Godekumburegedara Marasinghe Mudiyansele Appuhami, (14) Godekumburegedara Marasinghe Mudiyansele Vidane, (15) Godekumburegedara Marasinghe Mudiyansele Kiriwante, (16) Pattiye-kumburegedara Marasinghe Mudiyansele Vidane, (17) Talawattealutgedara Marasinghe Mudiyansele Kiriwante, (18) Agategedara Rammalhami, (19) Lindagawawatte Juanis Appu, (20) Edamegedara Marasinghe Mudiyansele Siyathu, (21) Agategedara Marasinghe Mudiyansele Appu, (22) Agategedara Marasinghe Mudiyansele Kiri Banda, (23) Agategedara Marasinghe Mudiyansele Punchi Menika, (24) Othumbegedara Marasinghe Mudiyansele Appuhami Arachchi, (25) Agategedara Marasinghe Mudiyansele Banda, (26) Agategedara Marasinghe Mudiyansele Syathu, all of Koteweraudagama, made claim thereto, and I, John George Fraser, Special Officer appointed under section 28 of the said Ordinances, made due inquiry into such claim; I, with the consent of His Excellency the Governor, do hereby admit the claims of the said claimants to the said lands, as more fully described herein below, under section 4, sub-section (1), of the said Ordinances.

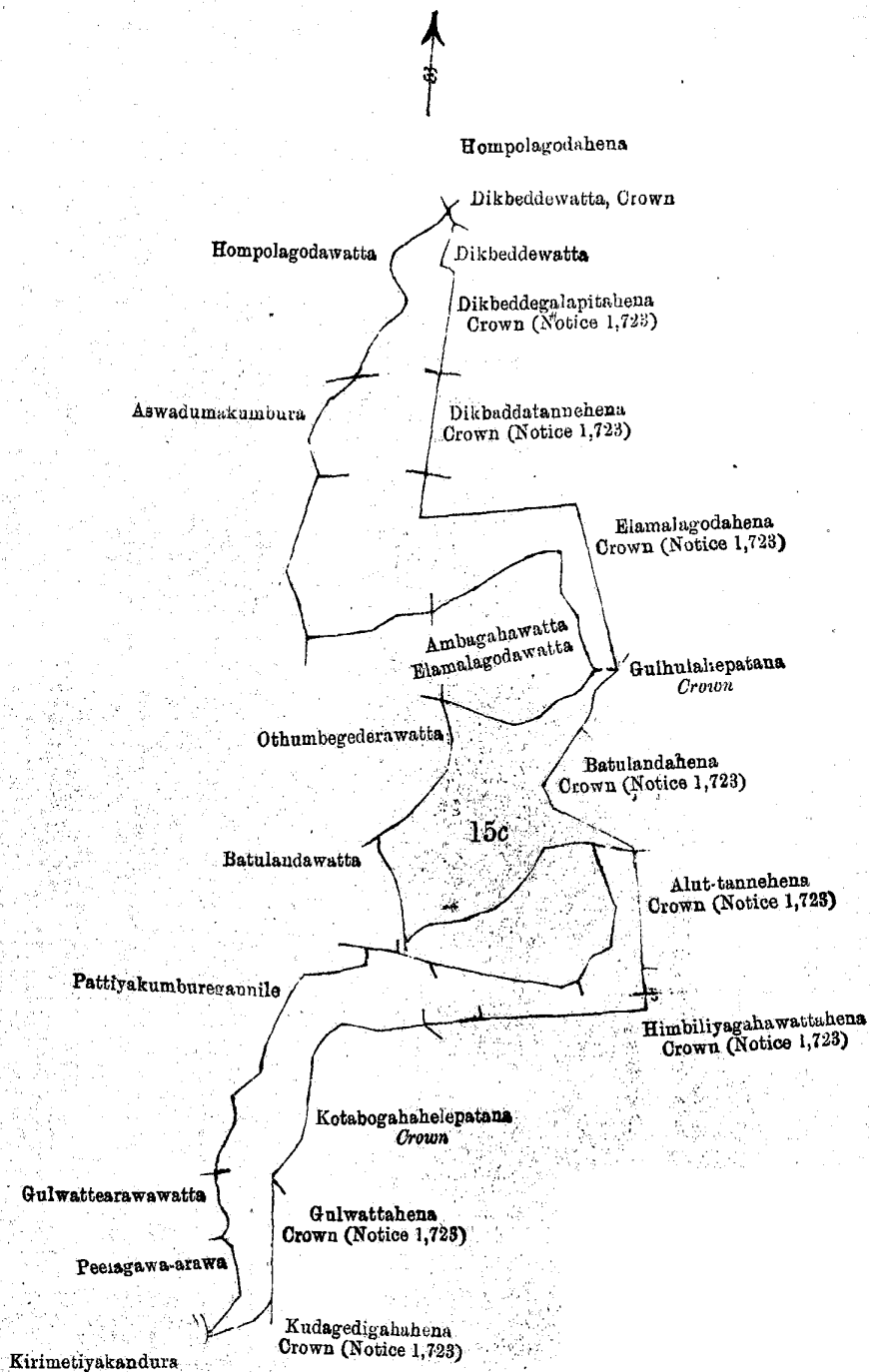
Description of the Land referred to.

The lands commonly called or known as Dikbeddehena, Elamalagodahena, Batulandahena, &c., situate in the village of Kotaweraudagama in the Dehiwinipalata korale of the Udukinda division, in the Province of Uva, containing in extent 22 acres and 32 perches, and shown as lot 15c in preliminary plan No. 48 and in the annexed certified tracing therefrom, and bounded as follows: on the north by Hompolagodawatta claimed by T. Appuhamy and others, Hompolagodahena claimed by G. Banda and others, Dikbeddewatta belonging to Crown; on the east by Dikbeddewatta claimed by T. A. Kiriwante, Dikbeddegahapitahena belonging to Crown, Dikbeddetennehena belonging to Crown, Elamalagodahena belonging to Crown, Gulhulahepatana belonging to Crown, Batulandahena belonging to Crown, Aluttennehena belonging to Crown, Himbiliyagahawattehena belonging to Crown, Kotabogahalepatana belonging to Crown, Gulwattahena belonging to Crown; on the south by Kudagedigahahena belonging to Crown; and on the west by the Kirimetiya-kandura, Peelagawa-arawa claimed by Kotawera vihare, Gulwattarawawatta claimed by G. Punchirala, Pattiyakumburegannile claimed by W. Punchirala and others, Batulandawatta claimed by O. Punchirala and others, Othumbegedarawatta claimed by O. Punchirala and others, Ambagahawatta claimed by A. Appu and others, Elamalagodawatta claimed by P. Vidane and others, Aswadumakumbura claimed by A. Appu and others, Hompolagodawatta claimed by T. Appuhamy and others.

September 13, 1905.

J. G. FRASER,
Special Officer.

[For Tracing see page 1461.]



Scale of 8 Chains to an Inch.

Situation: Kataweraudagama village in Dehiwimpalata korale of Badulla District.
Preliminary plan 48.

Lot.	Name of Land.	Extent. A. R. P.
15c	Dikbeddehena, Elamalagodahena, Batulandahena, &c.	22 0 32

Field sheet M 12
1-9

Surveyor-General's Office,
Colombo, August 2, 1905.
Uva S. O. 782

J. B. M. RIDOUT,
for Surveyor-General.

**Order under Section 4, Sub-section (1), of "The Waste Lands Ordinances of 1897, 1899, 1900, and 1903,"
admitting Land to be Private Property.**

In the matter of the land commonly called or known as Dawatagollehena *alias* Bokotuwehena, situate in the village of Hingurugomuwa in the Dambawinipalata korale of the Udukinda division, in the Province of Uva, and of "The Waste Lands Ordinances of 1897, 1899, 1900, and 1903."

WHEREAS in pursuance of section 1 of the said Ordinances it was duly notified on the 12th day of June, One thousand Nine hundred and Three, that if no claim to the land commonly called or known as Dawatagollehena *alias* Bokotuwehena, situate in the village of Hingurugomuwa in the Dambawinipalata korale of the Udukinda division, in the Province of Uva, containing in extent 2 roods and 35 perches, and shown as lot 22c in preliminary plan No. 74 and in the annexed certified tracing therefrom, was made to the Special Officer appointed under section 28 of the said Ordinances within the period of three months from the date specified in such notice, such land would be deemed the property of the Crown and dealt with on account of the Crown (*vide* Notice No. 1,547):

And whereas Koswattegedara Ramala of Hingurugomuwa made claim thereto, and I, John George Fraser, Special Officer appointed under section 28 of the said Ordinances, made due inquiry into such claim; I, with the consent of His Excellency the Governor, do hereby admit the claim of the said claimant to the said land, as more fully described herein below, under section 4, sub-section (1), of the said Ordinances.

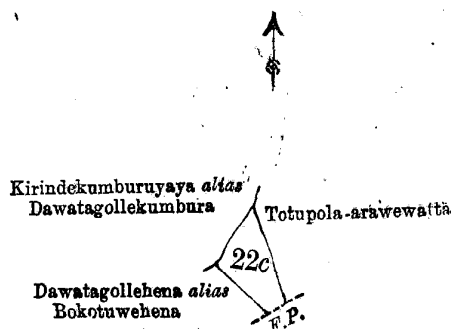
Description of the Land referred to.

The following lot situated in the village of Hingurugomuwa in the Dambawinipalata korale of the Udukinda division, in the Province of Uva, as described in the annexed certified tracing:—

Preliminary plan 74.

Lot.	Name of Land.	Extent.	
		A.	R. P.
22c	Dawatagollehena <i>alias</i> Bokotuwehena	0	2 35

and bounded as follows: on the north by Kirindekumburuyaya *alias* Dawatagollekumbura claimed by Koswattegedara Rammala and others, on the east by Totupola-arawewatta claimed by Mohamradu Meedin,



Scale of 8 Chain sto an Inch.

Situation: Hingurugomuwa village in Dambawinipalata korale of Badulla District.

Preliminary plan 74.

Lot.	Name of Land	Extent.	
		A.	R. P.
22c	Dawatagollehena <i>alias</i> Bokotuwehena	0	2 35

Field Sheet M 12
49—57

Surveyor-General's Office,
Colombo; September 4, 1905.

J. B. M. RIDOUT,
for Surveyor-General.

on the south by a footpath, and on the west by Dawatagollehena *alias* Bokotuwehena belonging to Koswattegedara Meniki.

J. G. FRASER,
Special Officer.

September 14, 1905.

Uva S. O. 783

**Order under Section 4, Sub-section (1), of "The Waste Lands Ordinances of 1897, 1899, 1900, and 1903,"
admitting Land to be Private Property.**

In the matter of the land commonly called or known as Heladawatagollehena, situate in the village of Hingurugamuwa in the Dambawinipalata korale of the Udukinda division, in the Province of Uva, and of "The Waste Lands Ordinances of 1897, 1899, 1900, and 1903."

WHEREAS in pursuance of section 1 of the said Ordinances it was duly notified on the 12th day of June, One thousand Nine hundred and Three, that if no claim to the land commonly called or known as Heladawatagollehena, situate in the village of Hingurugamuwa in the Dambawinipalata korale of the Udukinda division, in the Province of Uva, containing in extent 3 roods and 15 perches, and shown as lot 22a in preliminary plan No. 74 and in the annexed certified tracing thereof, was made to the Special Officer appointed under section 28 of the said Ordinances within the period of three months from the date specified in such notice, such land would be deemed the property of the Crown and dealt with on account of the Crown (*vide* Notice No. 1,547):

And whereas Medagedara Balaya of Hingurugamuwa made claim thereto, and I, John George Fraser, Special Officer appointed under section 28 of the said Ordinances, made due inquiry into such claim; I, with the consent of His Excellency the Governor, do hereby admit the claim of the said claimant to the said land, as more fully described herein below, under section 4, sub-section (1), of the said Ordinances.

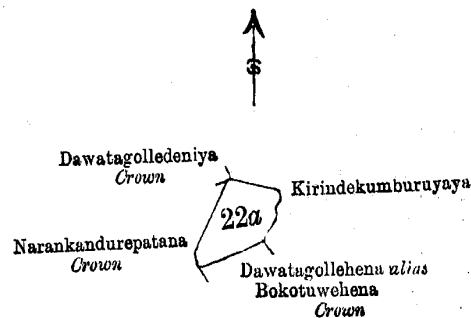
Description of the Land referred to.

The following lot situated in the village of Hingurugamuwa in the Dambawinipalata korale of the Udukinda division, in the Province of Uva, as described in the annexed certified tracing:—

Preliminary plan 74.

Lot.	Name of Land.	Extent. A. R. P.
22a	Heladawatagollehena	0 3 15

and bounded as follows: on the north by Kirindekumburuyaya claimed by Kirindegedara Ukkuwa and others on the east by Kirindekumburuyaya claimed by Kirindegedara Ukkuwa and others; on the south by Dawata



Scale of 8 Chains to an Inch.

Situation: Hingurugamuwa village in Dambawinipalata korale of Badulla District.

Preliminary plan 74.

Lot.	Name of Land.	Extent. A. R. P.
22a	Heladawatagollehena	0 3 15

Field sheet M₄₉₋₅₇¹²

Surveyor-General's Office,
Colombo, September 4, 1905.

J. B. M. RIDOUT,
for Surveyor-General.

gollehena *alias* Bokotuwehena belonging to the Crown; and on the west by Narankandurepatana belonging to the Crown, Dawatagolledeniya belonging to the Crown.

J. G. FRASER,
Special Officer.

September 14, 1905.

Uva S. O. 784

**Order under Section 4, Sub-section (1), of "The Waste Lands Ordinances of 1897, 1899, 1900, and 1903,"
declaring Land to be Crown Property.**

In the matter of the land commonly called or known as Wakkumburehena *alias* Hapuwattagodapatana, situate in the village of Mirahawatta in the Dambawinipalata korale of the Udukinda division, in the Province of Uva, and of "The Waste Lands Ordinances of 1897, 1899, 1900, and 1903."

WHEREAS in pursuance of section 1 of the said Ordinances it was duly notified on the 4th day of September, One thousand Nine hundred and Three, that if no claim to the land commonly called or known as Wakkumburehena *alias* Hapuwattagodapatana, situate in the village of Mirahawatta in the Dambawinipalata korale of the Udukinda division, in the Province of Uva, containing in extent 8 acres 2 roods and 31

perches, and shown as lot 23 in preliminary plan 63 and in the annexed certified tracing therefrom, was made to the Special Officer appointed under section 28 of the said Ordinances within the period of three months from the date specified in such notice, such land would be deemed the property of the Crown and dealt with on account of the Crown (*vide* Notice No. 1,730) :

And whereas (1) Medaulpote Dissanayaka Mudiyansele Punchirala of Mirahawatta, (2) Alakola-arawe Appuhamy, (3) Wakkumburegedara Vidane, (4) Wakkumburegedara Punchirala, all of Mahathetillagama, made claim thereto; and whereas the said claimants have withdrawn their claims to the said land; I, John George Fraser, Special Officer appointed under section 28 of the said Ordinances, under and by virtue of the powers vested in me in that behalf by section 4 of the said Ordinances, do hereby on this 14th day of September, 1905, order and declare, under section 4, sub-section (1), of the said Ordinances, that the said land, as more fully described herein below, is the property of the Crown.

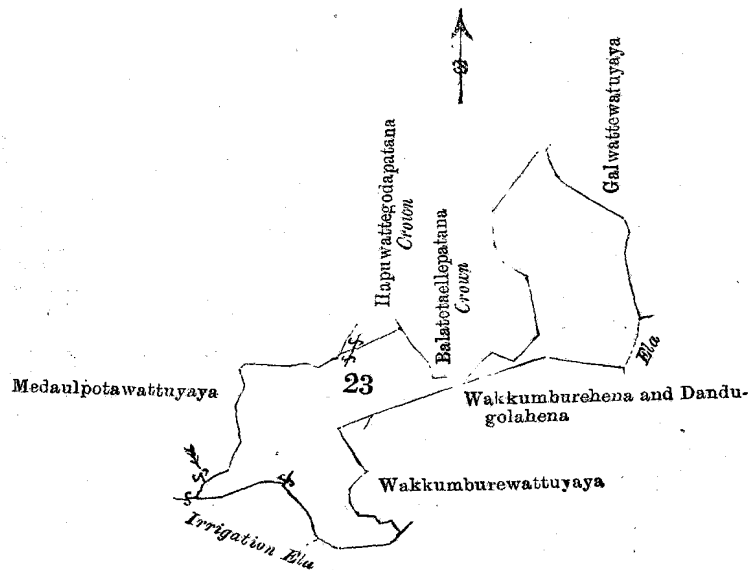
Description of the Land referred to.

The following lot situated in the village of Mirahawatta in the Dambawinipalata korale of the Udukinda division, in the Province of Uva, as described in the annexed certified tracing :—

Preliminary plan 63.

Lot.	Name of Land.	Extent.		
		A.	R.	P.
23	Wakkumburehena <i>alias</i> Hapuwattegopatana	8	2	31

and bounded as follows: on the north by Medaulpotawattuyaya claimed by Medaulpotagedara Siyatu and others, Hapuwattegopatana belonging to the Crown, Balatotaellepatana belonging to the Crown; on the east by Galwattewattuyaya claimed by Mirahawatte Gunaratna Bandara and others, an ela, Wakkumburehena



Scale of 8 Chains to an Inch.

Situation: Miriahaawtta village in Dambawinipalata of Badulla District.

Preliminary plan 63.

Lot.	Name of Land.	Extent.		
		A.	R.	P.
23	Wakkumburehena <i>alias</i> Hapuwattegopatana	8	2	31
	Field Sheet M ₃₄ ¹² —42			

Surveyor-General's Office,
Colombo, August 28, 1905.

J. B. M. RIDOUT,
for Surveyor-General.

and Dandugolahena belonging to Alakola-arawe Appuhamy and others, Wakkumburewattuyaya claimed by Alakola-arawegedara Appuhami and others; on the south by an irrigation ela; and on the west by Medaulpotawattuyaya claimed by Medaulpotagedara Siyatu and others.

J. G. FRASER,
Special Officer.

September 14, 1905.

Uva S. O. 785

**Order under Section 4, Sub-section (1), of "The Waste Lands Ordinances of 1897, 1899, 1900, and 1903,"
admitting Land to be Private Property.**

In the matter of the land commonly called or known as Wakkumburehena and Dandugolahena, situate in the village of Mirahawatta in the Dambawinipalata korale of the Udukinda division, in the Province of Uva, and of "The Waste Lands Ordinances of 1897, 1899, 1900, and 1903."

WHEREAS in pursuance of section 1 of the said Ordinances it was duly notified on the 4th day of September, One thousand Nine hundred and Three, that if no claim to the land commonly called or known as Wakkumburehena and Dandugolahena, situate in the village of Mirahawatta in the Dambawinipalata korale of the Udukinda division, in the Province of Uva, containing in extent 3 acres and 25 perches, and shown as lot 23a in preliminary plan No. 63 and in the annexed certified tracing therefrom, was made to the Special Officer appointed under section 28 of the said Ordinances within the period of three months from the date specified in such notice, such land would be deemed the property of the Crown and dealt with on account of the Crown (*vide* Notice No. 1,730):

And whereas (1) Medaulpote Disanayaka Mudiyansele Punchirala of Mirahawatta, (2) Alakola-arawe Appuhamy, (3) Wakkumburegedara Vidane, (4) Wakkumburegedara Punchirala, all of Mahathetillagama, made claim thereto, and I, John George Fraser, Special Officer appointed under section 28 of the said Ordinances, made due inquiry into such claim; and whereas the said 1st claimant has withdrawn his claim to the said land; I, with the consent of His Excellency the Governor, do hereby admit the claim of the said 2nd, 3rd, and 4th claimants to the said land, as more fully described herein below, under section 4, sub-section (1), of the said Ordinances.

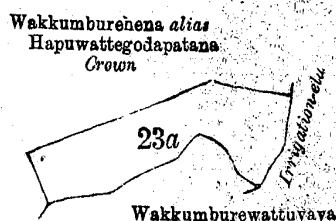
Description of the Land referred to.

The following lot situated in the village of Mirahawatta in the Dambawinipalata korale of the Udukinda division, in the Province of Uva, as described in the annexed certified tracing:—

Preliminary plan 63.

Lot.	Name of Land.	Extent.		
		A.	R.	P.
23a	Wakkumburehena Dandugolahena	3	0	25

and bounded as follows: on the north by Wakkumburehena *alias* Hapuwattegodapatana belonging to the Crown; on the east by an irrigation ela; on the south by Wakkumburewattuyaya claimed by Alakola-arawe



Scale of 8 Chains to an Inch.

Situation: Mirahawatta village in Dambawinipalata korale of the Badulla District.

Preliminary plan 63.

Lot.	Name of Land.	Extent.		
		A.	R.	P.
23a	Wakkumburehena and Dandugolahena	3	0	25

Field Sheet M₁₂
34—42

Surveyor-General's Office,
Colombo, August 28, 1905.

J. B. M. RIDOUT,
for Surveyor-General.

gedara Appuhamy and others; and on the west by Wakkumburehena *alias* Hapuwattegodapatana belonging to the Crown.

J. G. FRASER,
Special Officer.

September 14, 1905
Uva S. O. 786

**Order under Section 4, Sub-section (1), of "The Waste Lands Ordinances of 1897, 1899, 1900, and 1903,"
declaring Land to be Crown Property.**

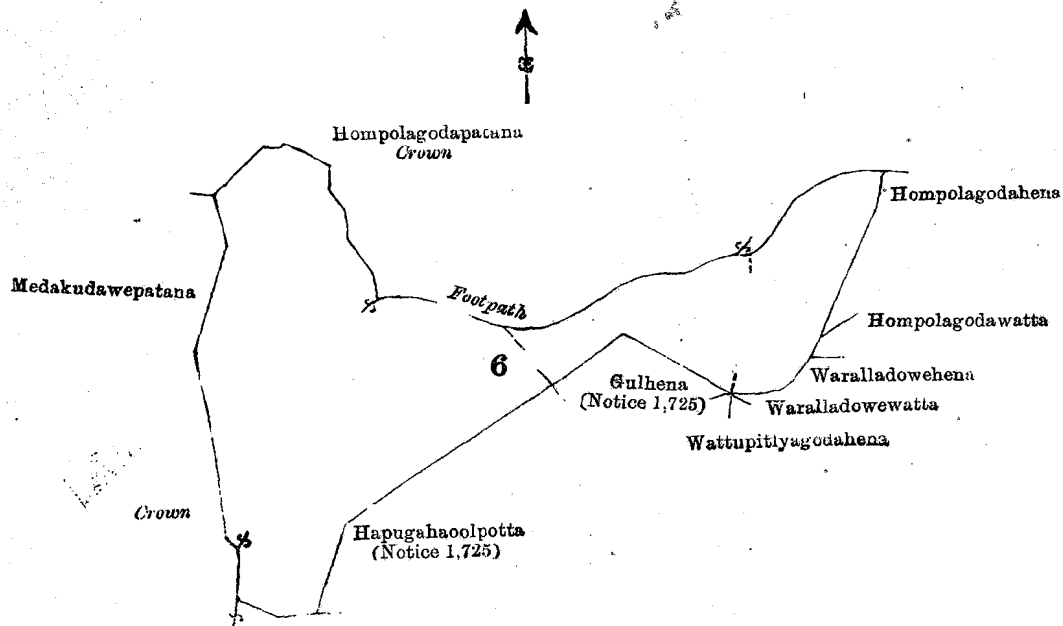
In the matter of the land commonly called or known as Waralladowahena, Gulhena, Hapugahaulpota, situate in the village of Kotaweraudagama in the Dehiwinipalata korale of the Udukinda division, in the Province of Uva, and of "The Waste Lands Ordinances of 1897, 1899, 1900, and 1903."

WHEREAS in pursuance of section 1 of the said Ordinances it was duly notified on the 4th day of September, One thousand Nine hundred and Three, that if no claim to the land commonly called or known as Waralladowahena, Gulhena, Hapugahaulpota, situate in the village of Kotaweraudagama in the Dehiwinipalata korale of the Udukinda division, in the Province of Uva, containing in extent 22 acres 1 rood and 12 perches, and shown as lot 6 in preliminary plan No. 48 and in the annexed certified tracing therefrom, was made to the Special Officer appointed under section 28 of the said Ordinances within the period of three months from the date specified in such notice, such land would be deemed the property of the Crown and dealt with on account of the Crown (*vide* Notice No. 1,725) :

And whereas (1) Nayawattegedara Kiri Banda, (2) Talawewattegedara Marasingha Mudiyansele Appuhami, (3) Ankelitalawegedara Hitihami Mudiyansele Punchirala, (4) Ankelitalawegedara Hitihami Mudiyansele Rammalhami, (5) Ankelitalawegedara Hitihami Mudiyansele Kiriwante, (6) Ankelitalawegedara Hitihami Mudiyansele Huduhami, (7) Talawatte Alutgedara Marasingha Mudiyansele Kiriwante, (8) Idamegedara Marasingha Mudiyansele Siyatu, (9) Ankelitalawegedara Weerasingha Wijeratne Mudiyansele Kuma, (10) Ankelitalawegedara Weerasingha Wijeratna Mudiyansele Siribaddena, (11) Ankelitalawegedara Hitihami Mudiyansele Punchi Menika, (12) Ankelitalawegedara Hitihami Mudiyansele Mutumenika, all of Kotaweraudagama, made claim thereto ; and whereas the said claimants have withdrawn their claims to the said land, I, John George Fraser, Special Officer appointed under section 28 of the said Ordinances, under and by virtue of the powers vested in me in that behalf by section 4 of the said Ordinances, do hereby on this 14th day of September, 1905, order and declare, under section 4, sub-section (1), of the said Ordinances, that the said land, as more fully described herein below, is the property of the Crown.

Description of the Land referred to

The land commonly called or known as Waralladowahena, Gulhena, Hapugahaulpota, situate in the village of Kotaweraudagama in the Dehiwinipalata korale of the Udukinda division, in the Province of Uva, containing in extent 22 acres 1 rood and 12 perches, shown as lot 6 in preliminary plan No. 48 and in the annexed certified tracing therefrom, and bounded as follows : on the north by Hompalagodapatana belonging to the Crown ; on the east by Hompalagodahena claimed by S. A. Kiriwante, Hompalagodawatta claimed by S. A. Kiriwante and others, Waralladowehena claimed by S. A. Kiriwante and others ; on the south by



Scale of 8 Chains to an Inch.

Situation : Kotaweraudagama village in Dehiwinipalata korale of Badulla District.

Lot.	Preliminary plan 48. Name of Land.	Extent. A. R. P.
6	Waralladowahena, Gulhena, Hapugahaulpotta	22 1 12

Surveyor-General's Office,
Colombo, August 22, 1905.

Field Sheet M₁₋₉

J. B. M. RIDOUT,
for Surveyor-General.

Waralladowewatta claimed by W. Kuma, Wattupitiyagodahena claimed by G. Punchirala and others, Gulhena belonging to Nayawattegedara Kiri Banda and others, Hapugahaulpota belonging to Nayawattegedara Kiri Banda and others, Medakudawepatana belonging to the Crown ; on the west by a footpath, Medakudawepatana belonging to the Crown.

J. G. FRASER,
Special Officer.

September 14, 1905.

Uva S. O. 787

**Order under Section 4, Sub-section (1), of "The Waste Lands Ordinances of 1897, 1899, 1900, and 1903,"
admitting Land to be Private Property.**

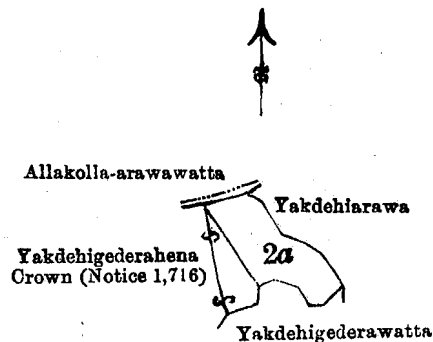
In the matter of the land commonly called or known as Yakdehigedarahena, situate in the village of Kotaweraudagama in the Dehiwinipalata korale of the Udukinda division, in the Province of Uva, and of "The Waste Lands Ordinances of 1897, 1899, 1900, and 1903."

WHEREAS in pursuance of section 1 of the said Ordinances it was duly notified on the 4th day of September, One thousand Nine hundred and Three, that if no claim to the land commonly called or known as Yakdhigedarahena, situate in the village of Kotaweraudagama in the Dehiwinipalata korale of the Udukinda division, in the Province of Uva, containing in extent 1 acre and 14 perches, and shown as lot 2a in preliminary plan No. 48 and in the annexed certified tracing therefrom, was made to the Special Officer appointed under section 28 of the said Ordinances within the period of three months from the date specified in such notice, such land would be deemed the property of the Crown and dealt with on account of the Crown (*vide* Notice No. 1,716) :

And whereas (1) Yakdehigedara Siribaddana of Kotaweraegodagama and (2) Yakdehigedara Malhami of Kotaweraudagama made claim thereto, and I, John George Fraser, Special Officer appointed under section 28 of the said Ordinances, made due inquiry into such claim, I do hereby admit the claim of the said claimants to the said land, as more fully described herein below, under section 4, sub-section (1), of the said Ordinances.

Description of the Land referred to.

The land commonly called or known as Yakdehigedarahena, situate in the village of Kotaweraudagama in the Dehiwinipalata korale of the Udukinda division, in the Province of Uva, containing in extent 1 acre and 14 perches and shown as lot 2a in preliminary plan No. 48 and in the annexed certified tracing therefrom



Scale of 8 Chains to an Inch.

Situation : Kotaweraudagama village in Dehiwinipalata korale of Badulla District.

Preliminary plan 48.

Lot.	Name of Land.	Extent. A. R. P.
2a	Yakdehigederahena	1 0 14

Field sheet M₁₋₉¹²

Surveyor-General's Office,
Colombo, August 22, 1905.

J. B. M. RIDOUT,
for Surveyor-General.

and bounded as follows : on the north by Allakolla-arawawatta claimed by Selambam Kangany ; on the east by Yakdehigedarahena claimed by Kotawera Dewale ; on the south by Yakdehigederawatta claimed by Kotawera Dewale ; and on the west by Yakdehigederahena belonging to Crown.

September 13, 1905.

Uva S. O. 788

J. G. FRASER,
Special Officer.

**Order under Section 4, Sub-section (1), of "The Waste Land Ordinances of 1897, 1899, 1900, and 1903,"
declaring Land to be Crown Property.**

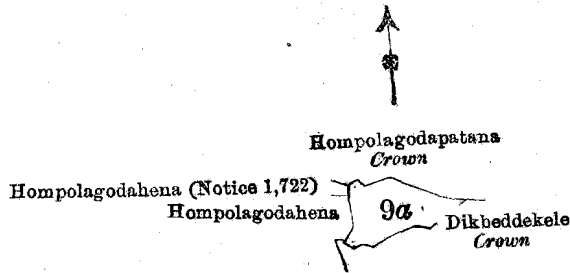
In the matter of the land commonly called or known as Hompolagodahena, situate in the village of Kotaweraudagama in the Dehiwinipalata korale of the Udukinda division, in the Province of Uva, and of "The Waste Lands Ordinances of 1897, 1899, 1900, and 1903."

WHEREAS in pursuance of section 1 of the said Ordinances it was duly notified on the 4th day of September, One thousand Nine hundred and Three, that if no claim to the land commonly called or known as Hompolagodahena, situate in the village of Kotaweraudagama in the Dehiwinipalata korale of the Udukinda division, in the Province of Uva, containing in extent 3 roods and 20 perches, and shown as lot 9a in preliminary plan No. 48 and in the annexed certified tracing therefrom, was made to the Special Officer appointed under section 28 of the said Ordinances within the period of three months from the date specified in such notice, such land would be deemed the property of the Crown and dealt with on account of the Crown (*vide* Notice No. 1,722):

And whereas (1) Galgewattegedara Marasingha Mudiyansele Banda, (2) Galgewattegedara Marasingha Mudiyansele Appuhami, (3) Galgewattegedara Marasingha Mudiyansele Punchirala, all of Kotaweraudagama, made claim thereto; and whereas the said claimants have withdrawn their claims to the said land, I, John George Fraser, Special Officer appointed under section 28 of the said Ordinances, under and by virtue of the powers vested in me in that behalf by section 4 of the said Ordinances, do hereby on this 13th day of September, 1905, order and declare, under section 4, sub-section (1), of the said Ordinances, that the said land, as more fully described herein below, is the property of the Crown.

Description of the Land referred to.

The land commonly called or known as Hompolagodahena, situate in the village of Kotaweraudagama in the Dehiwinipalata korale of the Udukinda division, in the Province of Uva, containing in extent 3 roods and 20 perches, and shown as lot 9a in preliminary plan No. 48 and in the annexed certified tracing therefrom,



Scale of 8 Chains to an Inch.

Situation: Kotaweraudagama village in Dehiwinipalata korale of Badulla District.

Preliminary plan 48.

Lot.	Name of Land.	Extent.
9a	Hompolagodahena	0 3 20

Field sheet M 12
1-9

Surveyor-General's Office,
Colombo, August 22, 1905.

J. B. M. RIDOUT,
for Surveyor-General.

and bounded as follows: on the north by Hompolagodapatana belonging to Crown; on the east and south by Dikbeddekele belonging to Crown; and on the west by Hompolagodahena belonging to G. Banda and two others, Hompolagodahena belonging to Crown.

September 13, 1905.
Uva S. O. 789

J. G. FRASER,
Special Officer.

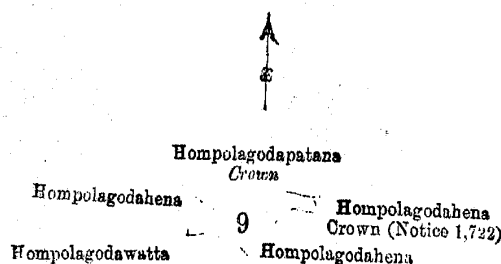
Order under Section 4, Sub-section (1), of "The Waste Lands Ordinances of 1897, 1899, 1900, and 1903."

In the matter of the land commonly called or known as Hompolagodahena, situate in the village of Kotaweraudagama in the Dehiwinipalata korale of the Udukinda division, in the Province of Uva, and of "The Waste Lands Ordinances of 1897, 1899, 1900, and 1903."

WHEREAS in pursuance of section 1 of the said Ordinances it was duly declared and notified on the 4th day of September, One thousand Nine hundred and Three, that if no claim to the land commonly called or known as Hompolagodahena, situate in the village of Kotaweraudagama in the Dehiwinipalata korale of the Udukinda division, in the Province of Uva, containing in extent 2 roods and 35 perches and shown as lot 9 in preliminary plan No. 48, was made to the Special Officer appointed under section 28 of the said Ordinances within the period of three months from the date specified in the said notice, such land would be deemed the property of the Crown and dealt with on account of the Crown (*vide* Notice No. 1,722):

And whereas (1) Galgewattegedara Marasingha Mudiyansele Banda, (2) Galgewattegedara Marasingha Mudiyansele Appuhami, (3) Galgewattegedara Marasingha Mudiyansele Panchirala, all of Kotaweraudagama, made claims thereto, and I, John George Fraser, Special Officer appointed under section 28 of the said Ordinances, made due inquiry into such claims; and whereas I and the said claimants came to an agreement in writing concerning the said land, under section 4, sub-section (1), of the said Ordinances:

And whereas it was ordered that the said claimants (1) Galgewattegedara Marasingha Mudiyansele Banda, (2) Galgewattegedara Marasingha Mudiyansele Appuhami, (3) Galgewattegedara Marasingha Mudiyansele Panchirala should pay to the Government Agent at Badulla a sum of Rupees Four (Rs. 4) as purchase amount for the said land on or before the 25th day of March, One Thousand Nine hundred and Four; and whereas the said claimants have duly paid the said amount as ordered, the said claimants are hereby declared to be the purchasers of the said land commonly called or known as Hompolagodahena, situate in the



Scale of 8 Chains to an Inch.

Situation: Kotaweraudagama village in Dehiwinnepalata korale of Badulla District.

Preliminary plan 48.

Lot.	Name of Land.	Extent.
		A. R. P.
9	Hompolagodahena	0 2 35

Field sheet M₁₋₉¹²

Surveyor-General's Office,
Colombo, August 22, 1905.

J. B. M. RIDOUT,
for Surveyor-General.

village of Kotaweraudagama in the Dehiwinipalata korale of the Udukinda division, in the Province of Uva, containing in extent 2 roods and 35 perches and shown as lot 9 in preliminary plan No. 48 and in the annexed certified tracing therefrom, and bounded as follows: on the north by Hompolagodapatana belonging to the Crown; on the east by Hompolagodahena belonging to the Crown; on the south by Hompolagodahena claimed by G. Banda and others, Hompolagodawatta claimed by T. A. Kiriwante and others; and on the west by Hompolagodahena claimed by T. A. Kiriwante.

J. G. FRASER,
Special Officer.

September 13, 1905.

Uva S. O. 190

**Order under Section 4, Sub-section (1), of "The Waste Lands Ordinances of 1897, 1899, 1900, and 1903,"
declaring Lands to be Crown Property.**

In the matter of the lands commonly called or known as Maragahaellehena, Obadaellepatanyaya, and Lindamullelogoda, situate in the village of Idamegama in the Dambawinipalata korale of the Udukinda division, in the Province of Uva, and of "The Waste Lands Ordinances of 1897, 1899, 1900, and 1903."

WHEREAS in pursuance of section 1 of the said Ordinances it was duly notified on the 21st day of August, One thousand Nine hundred and Three, that if no claim to the lands commonly called or known as Maragahaellehena, Obadaellepatanyaya, and Lindamullelogoda, situate in the village of Idamegama in the Dambawinipalata korale of the Udukinda division, in the Province of Uva, containing in extent 97 acres 2 roods and 18 perches, and shown as lots 1, 2, and 13 in preliminary plan No. 53 and in the annexed certified tracing therefrom, was made to the Special Officer appointed under section 28 of the said Ordinances within the period of three months from the date specified in such notice, such lands would be deemed the property of the Crown and dealt with on account of the Crown (*vide* Notice No. 1,671):

And whereas (1) Wijekoon Mudiyansele Mutu Menika, (2) Wijekoon Mudiyansele Rammenika, (3) Mohandiramedara Manatunga Mudiyansele Badderala, (4) Wijekoon Mudiyansele Banda, all of Idamegama, made claim thereto; and whereas the said claimants have withdrawn their claims to the said lands, I, John George Fraser, Special Officer appointed under section 28 of the said Ordinances, under and by virtue of the powers vested in me in that behalf by section 4 of the said Ordinances, do hereby on this 16th day of September, 1905, order and declare, under section 4, sub-section (1), of the said Ordinances, that the said lands, as more fully described herein below, are the property of the Crown.

Description of the Lands referred to.

The following lots situated in the village of Idamegama in the Dambawinipalata korale of the Udukinda division, in the Province of Uva, as described in the annexed certified tracing:—

Preliminary plan 53.

Lot.	Name of Land.	Extent.		
		A.	R.	P.
1	Maragahaellehena	4	0	0
2	Obadaellepatanyaya	93	1	8
13	Lindamullelogoda	0	1	10
		<u>97</u>	<u>2</u>	<u>18</u>

and bounded as follows; on the north by the Doolgolle-oya; on the east by Obadaellekumbura claimed by Idamegedara Banda, the high road from Nuwara Eliya to Badulla, Uduturakumbura claimed by Idamegedara Kiri Banda, the high road from Nuwara Eliya to Badulla, the Dikulpotakandura, P. P. 3,315/9,279, the Dikulpotakandura, Ellearawa claimed by Idamegedara Appuhami, the Dikulpotakandura; on the south by Ambagahulpota (T. P. 135,434), Mudunpithahena claimed by Idamegedara Kiri Banda and others, Bogahagoda-aswedduma belonging to the Crown, Mudunpithahena claimed by Idamegedara Kiri Banda and others, Bogahagodakumbura claimed by Walawwegedara Sudubanda and others, Idamegedarahenyaya claimed by Idamegedara Appuhami and others, Gedarakumbura claimed by Idamegedara Appuhami and others, Gedarakumburehena claimed by Idamegedara Heen Menika and others, Gedarakumbura claimed by Idamegedara Appuhami and others, Pallewattehenya claimed by Idamegedara Kiri Banda and others; on the west by the village limit of Puhulpola.

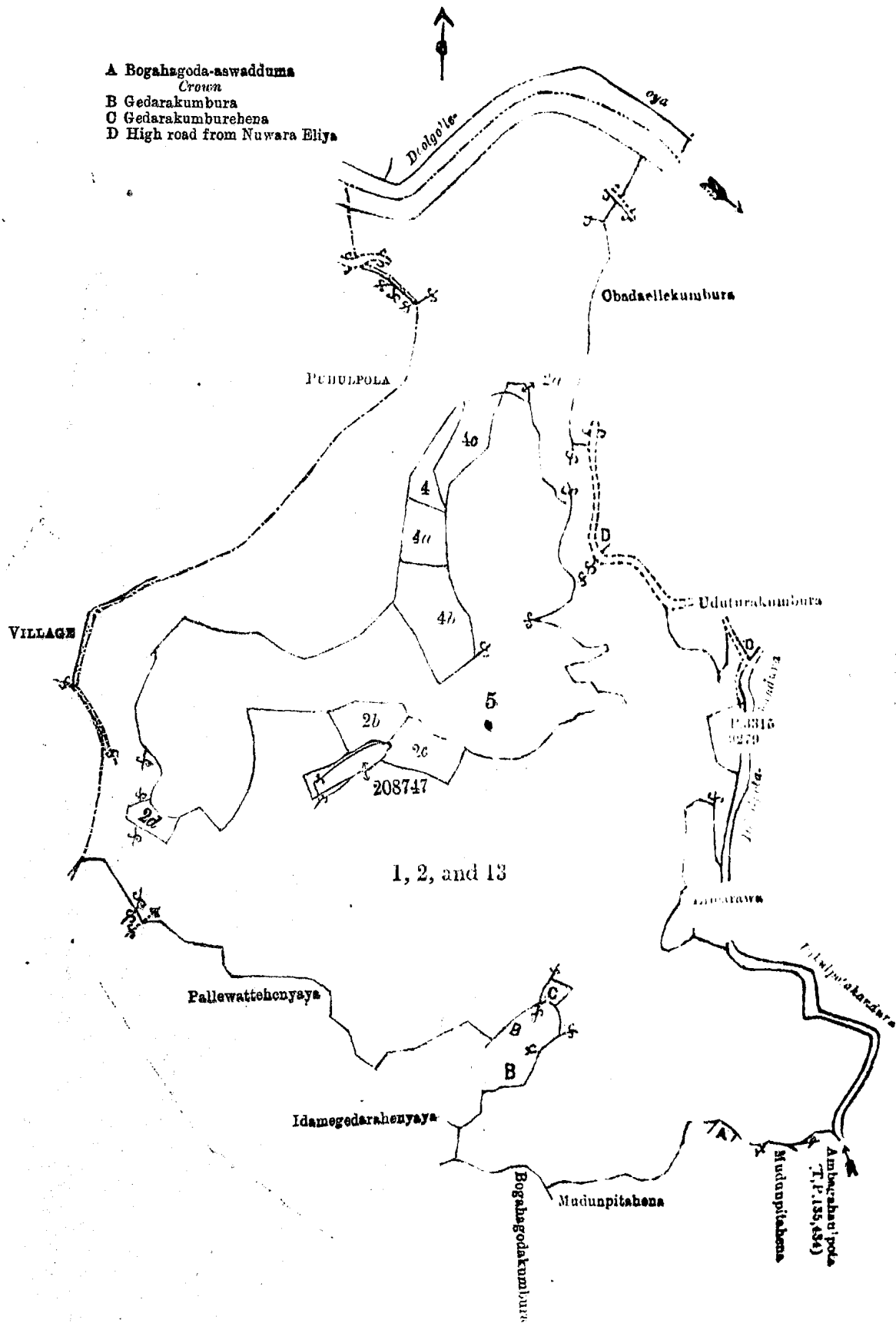
NOTE.—The following lots lying within the above boundaries are excluded from this order, and their aggregate acreage 28 acres 1 rood and 11 perches is not included in the acreage of 97 acres 2 roods and 18 perches given above:—

Preliminary plan 53.

Lot.	Name of Land.	Extent.		
		A.	R.	P.
4	Mullata-arawehena	0	2	23
4a	Do.	0	3	15
4b	Do.	1	3	22
4c	Do.	1	0	0
2a	Huriyagollekumbura	0	0	15
2b	Rambukpotawelahena	0	3	30
2c	Mullatakumburehena	0	3	32
2d	Bogaha-arawehena	0	1	35
T. P. 208,747	Wela-arawa	0	2	14
5	Mulata-arawa &c.	20	3	25
		<u>28</u>	<u>1</u>	<u>11</u>

Septemehr 16, 1905.

J. G. FRASER,
Special Officer.



Scale of 8 Chains to an Inch.

Situation : Idamagama village in Dambawinipalata korale of Badulla District.

Preliminary plan 53.

Lot.	Name of Land.	Extent.		
		A.	R.	P.
1	Maragahaallehena..	4 0 0
2	Obadaellepatanyaya	93 1 8
13	Lindamullegoda	0 1 10
				97 2 16

Preliminary plan 53.

Lot.	Name of Land.	Extent.		
		A.	R.	P.
4	Mullata-arawehena	0	2	23
4a	Do.	0	3	15
4b	Do.	1	3	22
4c	Do.	1	0	0
2a	Huriyagollekumbura	0	0	15
2b	Rambukpotawelahena	0	3	30
2c	Mullatakumburehena	0	3	32
2d	Bogaha-arawehena	0	1	35
T. P. 208,747	Wela-arawa	0	2	14
5	Mulata-arawa, &c.	20	3	25
		28	1	11

Field sheets M₁₇₋₂₅¹², M₁₈₋₂₆¹², M₁₋₉¹² and M₂₋₁₀¹²

Surveyor-General's Office,
Colombo, September 12, 1905.
Uva S. O. 791

J. B. M. RIDOUT,
for Surveyor-General.

Order under Section 4, Sub-section (1), of "The Waste Lands Ordinances of 1897, 1899, 1900, and 1903," admitting Land to be Private Property.

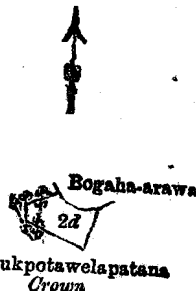
In the matter of the land commonly called or known as Bogaha-arawehena, situate in the village of Idamegama in the Dambawinipalata korale of the Udukinda division, in the Province of Uva, and of "The Waste Lands Ordinances of 1897, 1899, 1900, and 1903."

WHEREAS in pursuance of section 1 of the said Ordinances it was duly notified on the 21st day of August, One thousand Nine hundred and Three, that if no claim to the land commonly called or known as Bogaha-arawehena, situate in the village of Idamegama in the Dambawinipalata korale of the Udukinda division, in the Province of Uva, containing in extent 1 rood and 35 perches, and shown as lot 2d in preliminary plan 53 and in the annexed certified tracing therefrom, was made to the Special Officer appointed under section 28 of the said Ordinances within the period of three months from the date specified in such notice, such land would be deemed the property of the Crown and dealt with on account of the Crown (*vide* Notice No. 1,671):

And whereas (1) Wijekoon Mudiyansele Mutu Menika, (2) Wijekoon Mudiyansele Rammenika, (3) Mohandiramgedara Manatunga Mudiyansele Badderala, (4) Wijekoon Mudiyansele Banda, (5) Wijekoon Mudiyansele Appuhami, (6) Wijekoon Mudiyansele Heen Appuhami, all of Idamegama, made claim thereto, and I John George Fraser, Special Officer appointed under section 28 of the said Ordinances, made due inquiry into such claim; and whereas the said 1st, 2nd, 3rd, and 4th claimants have withdrawn their claims to the said land, I, with the consent of His Excellency the Governor, do hereby admit the claim of the said 5th and 6th claimants to the said land, as more fully described herein below, under section 4, sub-section (1), of the said Ordinances.

Description of the Land referred to.

The land commonly called or known as Bogaha-arawehena, situate in the village of Idamegama in the Dambawinipalata korale of the Udukinda division, in the Province of Uva, containing in extent 1 rood and 35 perches, and shown as lot 2d in preliminary plan No. 53 and in the annexed certified tracing therefrom,



Scale of 8 Chains to an Inch.

Situation: Idamegama village in Dambawinipalata korale of Badulla District.

Preliminary plan 53.

Lot.	Name of Land.	Extent.		
		A.	R.	P.
2d	Bogaha-arawehena	0	1	35

Surveyor-General's Office,
Colombo, September 12, 1905.

Field sheet M₁₇₋₂₅¹²

J. B. M. RIDOUT,
for Surveyor-General.

and bounded as follows: on the north by Bogaha-arawa claimed by W. M. Appuhami and others, on the east, south, and west by Rambukpotawelapatana belonging to the Crown.

September 16, 1905.
Uva S. O. 792

J. G. FRASER,
Special Officer.

**Order under Section 4, Sub-section (1), of "The Waste Lands Ordinances of 1897, 1899, 1900 and 1903,"
admitting Land to be Private Property.**

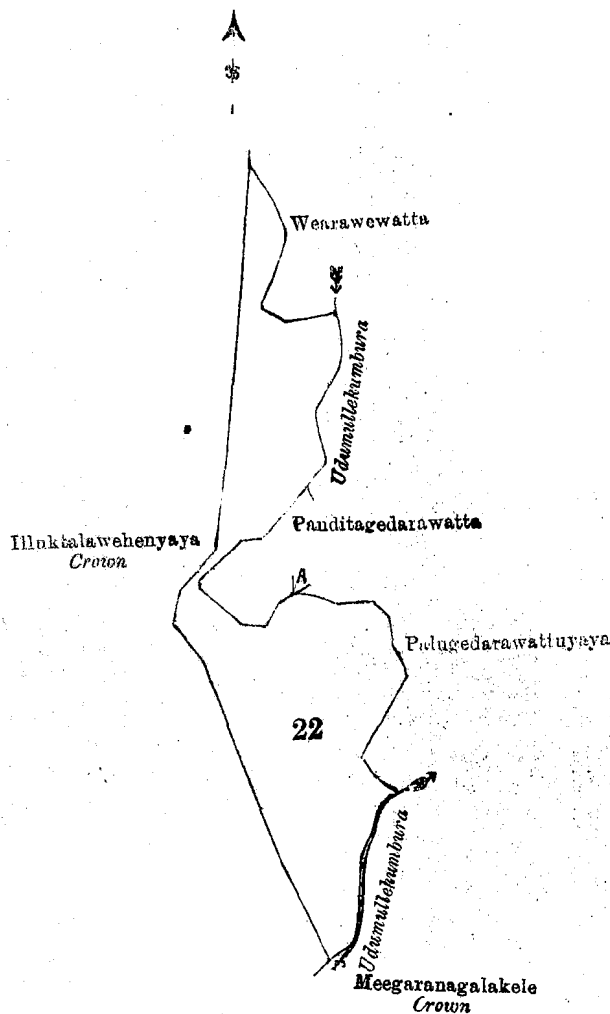
In the matter of the land commonly called or known as Illuktalawehenyaya, situate in the village of Idamegama in the Dambawinipalata korale of the Udukinda division, in the Province of Uva, and of "The Waste Lands Ordinances of 1897, 1899, 1900, and 1903."

WHEREAS in pursuance of section 1 of the said Ordinances it was duly notified on the 21st day of August, One thousand Nine hundred and Three, that if no claim to the land commonly called or known as Illuktalawehenyaya, situate in the village of Idamegama in the Dambawinipalata korale of the Udukinda division, in the Province of Uva, containing in extent 12 acres and 30 perches, and shown as lot 22 in preliminary plan 53 and in the annexed certified tracing therefrom, was made to the Special Officer appointed under section 28 of the said Ordinances within the period of three months from the date specified in such notice, such land would be deemed the property of the Crown and dealt with on account of the Crown (*vide* Notice Na. 1,669):

And whereas (1) Wijekoon Mudiyansele Hami, (2) Wijekoon Mudiyansele Appuhami, (3) Wijekoon Mudiyansele Hin Menika, (4) Illuktalawegedara Kirale, all of Idamegama, (5) Tennakoon Mudiyansele Appuhami, Arachchi of Dikkapitiya, (6) Panditagedara Kiri Appu, (7) Wearawegedara Tennakoon Mudiyansele Hudu Appu, both of Idamegama, (8) Udamahukumburegedara Konara Mudiyansele Appuhami of Divitotawela, (9) Palugedara Kawrala of Idamegama made claim thereto, and I, John George Fraser, Special Officer appointed under section 28 of the said Ordinances, made due inquiry into such claim; I, with the consent of His Excellency the Governor, do hereby admit the claim of the said claimants to the said land, as more fully described herein below, under section 4, sub-section (1), of the said Ordinances.

Description of the Land referred to.

The land commonly called or known as Illuktalawehenyaya, situate in the village of Idamegama in the Dambawinipalata korale of the Udukinda division, in the Province of Uva, containing in extent 12 acres and 30 perches, and shown as lot 22 in preliminary plan No. 53 and in the annexed certified tracing therefrom, and bounded as follows: on the north by Wearawewatta claimed by Wearawegedara Heen Appu; on the



A. Uduulpotakumbura

Scale of 8 Chains to an Inch.

Situation : Idamegama village in Dehiwinipalata korale of Badulla District.
Preliminary plan 53.

Lot.	Name of Land.	Extent. A. R. P.
22	Illuktalawehenyaya	12 0 30
Surveyor-General's Office, Colombo, September 12, 1905.		J. B. M. RIDOUT, for Surveyor-General.
Field sheet M ¹² 17—25		

east by the Udumullekandura, Panditagedarawatta claimed by Paditagedara Babappu, Udu-ulpotakumbura claimed by Idamegedara Kirala and others, Palugadarawatuyaya claimed by Idamegedara Kirala and others, the Udumullekandura ; on the south by Meegaranagalakele belonging to the Crown ; on the west by Illuktalawehenyaya belonging to the Crown.

September 16, 1905.
Uva S. O. 793

J. G. FRASER,
Special Officer.

Order under Section 4, Sub-section (1), of " The Waste Lands Ordinances of 1897, 1899, 1900, and 1903," admitting Land to be Private Property.

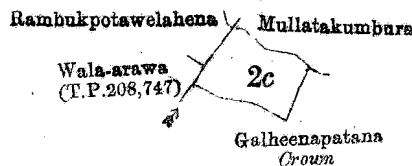
In the matter of the land commonly called or known as Mullatakumburehena, situate in the village of Idamegama in the Dambawinipalata korale of the Udukinda division, in the Province of Uva, and of " The Waste Lands Ordinances of 1897, 1899, 1900, and 1903."

WHEREAS in pursuance of section 1 of the said Ordinances it was duly notified on the 21st day of August, One thousand Nine hundred and Three, that if no claim to the land commonly called or known as Mullatakumburehena, situate in the village of Idamegama in the Dambawinipalata korale of the Udukinda division, in the Province of Uva, containing in extent 3 roods and 32 perches, and shown as lot 2c in preliminary plan No. 53 and in the annexed certified tracing therefrom, was made to the Special Officer appointed under section 28 of the said Ordinances within the period of three months from the date specified in such notice, such land would be deemed the property of the Crown and dealt with on account of the Crown (*vide* Notice No. 1,671) :

And whereas (1) Wijekoon Mudiyansele Mutu Menika, (2) Wijekoon Mudiyansele Rammenika, (3) Mohandiramgedara Manatunga Mudiyansele Badderala, (4) Wijekoon Mudiyansele Banda, all of Idamegama, made claim thereto, and I, John George Fraser, Special Officer appointed under section 28 of the said Ordinances, made due inquiry into such claim ; and whereas the said 1st, 2nd, and 4th claimants have withdrawn their claims to the said land, I, with the consent of His Excellency the Governor, do hereby admit the claim of the said 3rd claimant Mohandiramgedara Manatunga Mudiyansele Badderala to the said land, as more fully described herein below, under section 4, sub-section (1), of the said Ordinances.

Description of the Land referred to.

The land commonly called or known as Mullatakumburehena, situated in the village of Idamegama in the Dambawinipalata korale of the Udukinda division, in the Province of Uva, containing in extent 3 roods and 32 perches, and shown as lot 2c in preliminary plan No. 53 and in the annexed certified tracing therefrom,



Scale of 8 Chains to an Inch.

Situation : Idamegama village in Dambawinipalata korale of Badulla District.
Preliminary plan 53.

Lot.	Name of Land.	Extent. A. R. P.
2c	Mullatakumburehena	0 3 32
Surveyor-General's Office, Colombo, September 12, 1905.		J. B. M. RIDOUT, for Surveyor-General.
Field sheet M ¹² 17—25		

and bounded as follows : on the north by Mullatakumbura claimed by M. M. Mudiyansele Badderala ; on the east and south by Galheenapatana belonging to the Crown ; on the west by Wala-arawa belonging to W. M. I. Vidane (T. P. 208,747), Rambukpotawelahena belonging to Wijekoon Mudiyansele Banda.

September 16, 1905.
Uva S. O. 794

J. G. FRASER,
Special Officer.

Order under Section 4, Sub-section (1), of "The Waste Lands Ordinances of 1897, 1899, 1900, and 1903" declaring Land to be Crown Property.

In the matter of the land commonly called or known as Ellapitahena, situate in the village of Udakumbalwela in Kumbalwela korale of the Yatikinda division, in the Province of Uva, and of "The Waste Lands Ordinances of 1897, 1899, 1900, and 1903."

WHEREAS in pursuance of section 1 of the said Ordinances it was duly notified on the 11th day of December, One thousand Nine hundred and Three, that if no claim to the land commonly called or known as Ellapitahena, situate in the village of Udakumbalwela in the Kumbalwela korale of the Yatikinda division, in the Province of Uva, containing in extent 2 roods and 38 perches, and shown as lot 25 in preliminary plan No. 27 and in the annexed certified tracing therefrom, was made to the Special Officer appointed under section 28 of the said Ordinances within the period of three months from the date specified in such notice, such land would be deemed the property of the Crown and dealt with on account of the Crown (*vide* Notice No. 1,790):

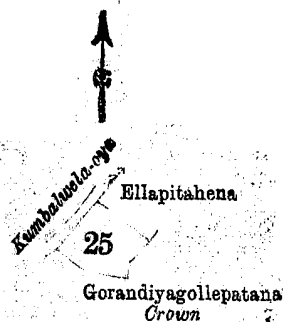
And whereas Don Adirian Abayasekera Appuhamy of Udakumbalwela made claim thereto; and whereas the said claimant has withdrawn his claim to the said land, I, John George Fraser, Special Officer appointed under section 28 of the said Ordinances, under and by virtue of the powers vested in me in that behalf by section 4 of the said Ordinances, do hereby on this 7th day of September, One thousand Nine hundred and Five, order and declare, under section 4, sub-section (1), of the said Ordinances, that the said land, as more fully described herein below, is the property of the Crown.

Description of the Land referred to.

The following lot situated in the village of Udakumbalwela in the Kumbalwela korale of the Yatikinda division, in the Province of Uva, as described in the annexed certified tracing:—

Preliminary plan 27.

Lot.	Name of Land.	Extent. A. R. P.
25	Ellapitahena	0 2 38



Scale of 8 Chains to an Inch.

Situation: Udakumbalwela village in Kumbalwela korale of Yatikinda division.

Preliminary plan 27.

Lot.	Name of Land.	Extent. A. R. P.
25	Ellapitahena	0 2 38

Field sheet M₃₇₋₄₅¹²

Surveyor-General's Office,
Colombo, August 24, 1905.

J. B. M. RIDOUT,
for Surveyor-General.

and bounded as follows: on the north by Ellapitahena belonging to Don Adirian Abayasekera Appuhamy, on the east and south by Gorandiyagollepatana belonging to the Crown, and on the west by the Kumbalwela-oya.

September 7, 1905.
Uva S. O. 795

J. G. FRASER,
Special Officer.

**Order under Section 4, Sub-section (1), of "The Waste Lands Ordinances of 1897, 1899, 1900, and 1903,"
admitting Land to be Private Property."**

In the matter of the land commonly called or known as Dimbulkumburehena, situate in the village of Uda Kumbalwela in the Kumbalwela korale of the Yatikinda division, in the Province of Uva, and of "The Waste Lands Ordinances of 1897, 1899, 1900, and 1903."

WHEREAS in pursuance of section 1 of the said Ordinances it was duly notified on the 11th day of December, One thousand Nine hundred and Three, that if no claim to the land commonly called or known as Dimbulkumburehena, situate in the village of Uda Kumbalwela in the Kumbalwela korale of the Yatikinda division, in the Province of Uva, containing in extent 3 roods and 15 perches, and shown as lot 32a in preliminary plan No. 27 and in the annexed certified tracing therefrom, was made to the Special Officer appointed under section 28 of the said Ordinances within the period of three months from the date specified in such notice, such land would be deemed the property of the Crown and dealt with on account of the Crown (*vide* Notice No. 1,796):

And whereas Don Bastian Jayasinha Appuhamy of Dowra made claim thereto, and I, John George Fraser, Special Officer appointed under section 28 of the said Ordinances, made due inquiry into such claim, I do hereby admit the claim of the said claimant to the said land, as more fully described herein below, under section 4, sub-section (1), of the said Ordinances.

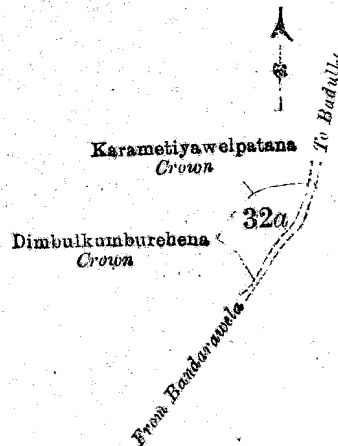
Description of the Land referred to.

The following lot situated in the village of Uda Kumbalwela in the Kumbalwela korale of the Yatikinda division, in the Province of Uva, as described in the annexed certified tracing:—

Preliminary plan 27.

Lot.	Name of Land.	Extent. A. R. P.
32a ..	Dimbulkumburehena	0 3 15

and bounded on the north by Karametiyaavelpatana belonging to the Crown; on the east by the high road



Scale of 8 Chains to an Inch.

Situation: Udakumbalwela village in Kumbalwela korale of Yatikinda division.

Preliminary plan 27.

Lot.	Name of Land.	Extent. A. R. P.
32a ..	Dimbulkumburehena ..	0 3 15

Field sheet M¹²₃₇₋₄₅

Surveyor-General's Office,
Colombo, August 24, 1905.

J. B. M. RIDOUT,
for Surveyor-General.

from Badulla to Bandarawela; on the south by Dimbulkumburehena belonging to the Crown; and on the west by Dimbulkumburehena belonging to the Crown.

J. G. FRASER,
Special Officer.

September 7, 1905.

Uva S. O. 796

**Order under Section 4, Sub-section (1), of "The Waste Lands Ordinances of 1897, 1899, 1900, and 1903,"
declaring the Land to be Crown Property.**

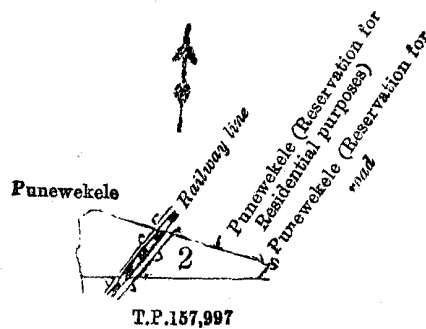
In the matter of the land commonly called or known as Punewewela, situate in the village of Punewa in the Wirasole Kadawat tulana of the Kadawat korale of the Nuwaragampalata, in the North-Central Province, and of "The Waste Lands Ordinances of 1897, 1899, 1900, and 1903."

WHEREAS in pursuance of section 1 of the said Ordinances it was duly notified on the 31st day of March, One thousand Nine hundred and Five, that if no claim to the land commonly called or known as Punewewela, situate in the village of Punewa in the Wirasole Kadawat tulana of the Kadawat korale of the Nuwaragampalata, in the North-Central Province, containing in extent 5 acres and 2 roods, and shown as lot 2 in preliminary plan No. 57 and in the annexed certified tracing therefrom, was made to the Special Officer appointed under section 28 of the said Ordinances within the period of three months from the date specified in such notice, such land would be deemed the property of the Crown and dealt with on account of the Crown (*vide* Notice No. 2,160):

And whereas Denegama Vidane Arachchige Don Juanis Appuhamy of Punewa made claim thereto; and whereas the said claimant has withdrawn his claim to the said land, I, Howard Orme Fox, Special Officer appointed under section 28 of the said Ordinances, under and by virtue of the powers vested in me in that behalf by section 4 of the said Ordinances, do hereby on this 6th day of October, 1905, order and declare, under section 4, sub-section (1), of the said Ordinances, that the said land, as more fully described herein below, is the property of the Crown.

Description of the Land referred to.

The land commonly called or known as Punewewela, situate in the village of Punewa in the Wirasole Kadawat tulana of the Kadawat korale of the Nuwaragampalata, in the North-Central Province, containing in extent 5 acres and 2 roods, shown as lot 2 in the preliminary plan No. 57 and in the annexed certified tracing



Scale of 16 Chains to an Inch.

Situation : Punewe village in Kadawat korale.

Preliminary plan 57.

Lot.	Name of Land.	Extent. A. R. P.
2	Punewewela	5 2 0

Surveyor-General's Office,
Colombo, March 11, 1905.

J. B. M. RIDOUT,
for Surveyor-General.

therefrom, and bounded as follows : on the north by Punewewele belonging to Crown, Punewewele belonging to Crown (reservation for residential purposes), Punewewele belonging to Crown (reservation for road); on the east by Punewewele belonging to Crown (reservation for road); on the south by (T.P. 157,997); on the west by Punewewele belonging to Crown.

October 6, 1905.
Anuradhapura S. O. 166

H. O. Fox,
Special Officer.

Order under Section 4, Sub-section (1), of "The Waste Lands Ordinances of 1897, 1899, 1900, and 1903," declaring Lands to be Crown Property.

In the matter of the lands commonly called Keerimundel, situated at Puttalam within the Puttalam gravets of the District of Puttalam of the North-Western Province, and of "The Waste Lands Ordinances, 1897, 1899, 1900, and 1903."

WHEREAS in pursuance of section 1 of the said Ordinances of 1897, 1899, 1900, and 1903, it was duly notified on the 28th day of April, One thousand Nine hundred and Four, that if no claim to the lands commonly called or known as Keerimundel, situate at Puttalam within the Puttalam gravets of the Puttalam District of the North-Western Province, containing in extent 16 acres 2 roods and 32 perches, and shown as lots 12,979, 12,982, 12,983, and 12,984 in preliminary plan No. 2,897 and in the annexed certified tracings therefrom, was made to the Assistant Government Agent within the period of three months from the date specified in such notice, such lands would be deemed the property of the Crown and dealt with on account of the Crown (*vide* Notice No. 2,170):

And whereas Magudu Neina Marikar Mohammodu Ali Marikar of Puttalam and Sinna Kolanda Thambi Neina Marikar for and on behalf of Wawa Neina Mohammodu Neina Marikar, Magudu Neina Marikar Segaladu Thambi Marikar, Magudu Neina Marikar Segukandu Marikar, Magudu Neina Marikar Sarappu Uduma Lebbe Marikar, and Mohammodu Cassim Marikar Magudu Neina Marikar, all of Kalpitiya, made claim thereto; and whereas the said claimants have withdrawn their claims to the said lands, I, Frederick Bowes, Assistant Government Agent of Puttalam, under and by virtue of the powers vested in me in that behalf by section 4 of the said Ordinances, do hereby on this 31st day of August, 1905, order and declare, under section 4, sub-section (1), of the said Ordinances, that the said lands, as more fully described herein below, are the property of the Crown.

F. Bowes,
Assistant Government Agent.

Description of the Lands referred to.

The following lots situated at Puttalam within the Puttalam gravets of the Puttalam District of the North-Western Province, as described in the annexed certified tracings:—

I.

Preliminary plan 2,897.

Lot.	Name of Land.	Extent.	
		A.	R. P.
12,979	Keerimundel	5	3 18

and bounded as follows: north by lands in P.P. 460/5 (Crown); south by lands in P.P. 460/Z1 and P.P. 2,897/12,980, Keerimundel (Crown, Mapulle Tambi Marikar and Wawa Neina Marikar Mohammodu Neina Marikar); east by lands in P.P. 460/5 (Crown); and on the west by lands in P.P. 460/7 (Crown), P.P. 2,817/X 1,216, Keerimundel (O. Sella Wappu).

II.

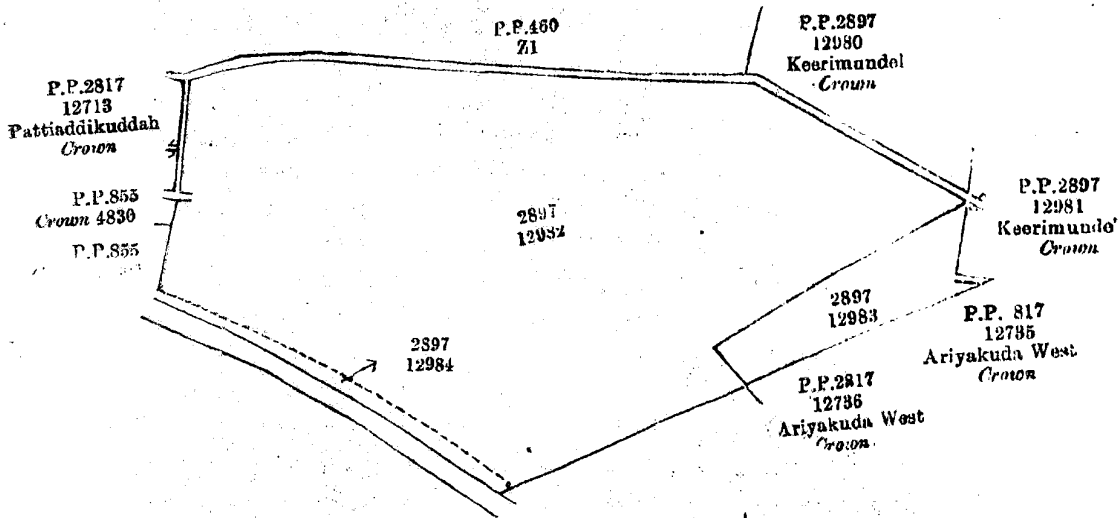
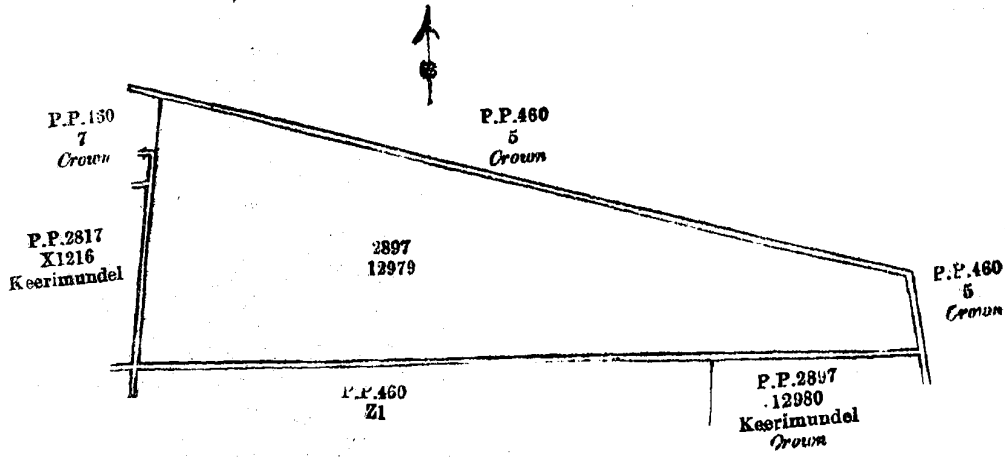
Preliminary plan 2,897.

Lot.	Name of Land.	Extent.	
		A.	R. P.
12,982	Keerimundel	9	3 14
12,983	Do.	0	3 0
12,984	Do.	0	1 0
		10	3 14

and bounded as follows: north by lands in P.P. 460/Z1 and P.P. 2,897/12,980, Keerimundel (Crown); south by lands in P.P. 855/4,830 (Crown), P.P. 2,817/12,736, Ariyakuda West (Crown), and P.P. 2,817/12,735, Ariyakuda West (Crown); east by lands in P.P. 2,897/12,981, Keerimundel (Crown); and on the west by lands in P.P. 2,817/12,713, Palliaddikuddah (Crown) in P.P. 855/4,830½ (Crown), P.P. 855/4,830¼ (Crown).

F. Bowes,
Assistant Government Agent.

[For Tracing see page 1479.]



Situation: Local Board, Puttalam.

Lot.	Name of Land.	Extent. A. R. P.
12,979	Keerimundel	5 3 18
12,982	Do.	0 3 14
12,983	Do.	0 3 0
12,984	Do.	0 1 0

Surveyor General's Office,
Colombo, December 22, 1904.

R. S. TEMPLETON,
for Surveyor-General.

PRELIMINARY NOTICES.

Notice under "The Waste Lands Ordinances of 1897, 1899, 1900, and 1903."

TAKE notice, that unless within three months from the 1st day of December, 1905, the persons, if any, who claim any interest in the land hereinafter mentioned, make claim in person or in writing to the said land or to some interest therein to W. E. Wait, Esq., Special Officer appointed under section 28 of "The Waste Lands Ordinances, 1897, 1899, 1900, and 1903," at his office at Hill House, Muwal, Colombo :

Such Special Officer, in pursuance of the powers vested in him by the said Ordinances, will declare by writing under his hand that the said land, to which no claim has been made, is the property of the Crown.

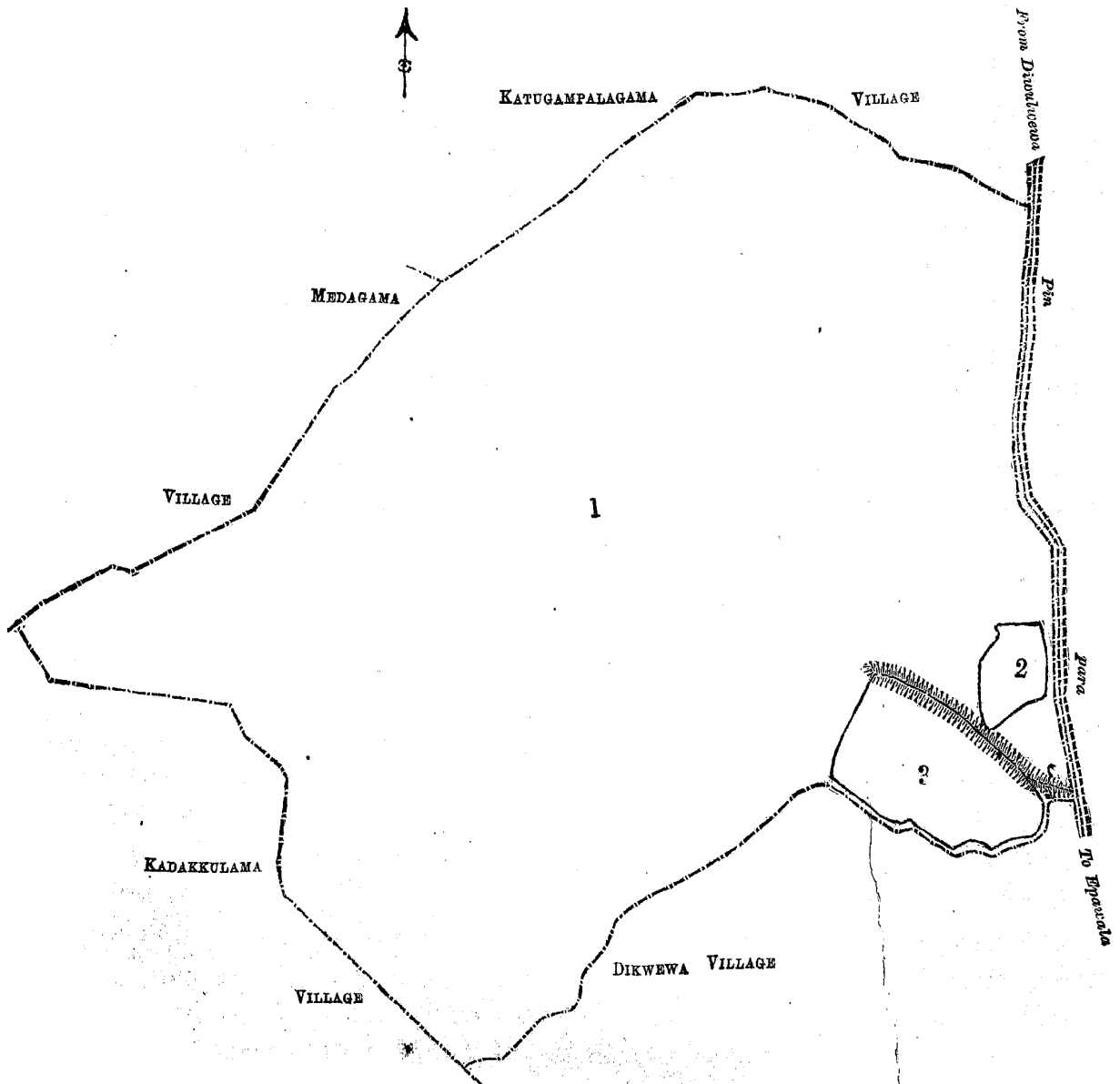
W. E. WAIT,
Special Officer.

Description of the Land referred to.

The land commonly called or known as Nellikulamekele, situated in the village of Nellikulama in the Ihala Medagandahe tulana of the Nuwaragam korale of the Nuwaragampalata, in the North-Central Province, containing in extent 547 acres and 3 roods, shown as lot 1 in preliminary plan 344 and in the annexed certified tracing therefrom, and bounded as follows : on the north by the village limit of Katugampalagama ; on the east by the pinpara from Diwulwewa to Eppawala ; on the south by the village limit of Dikwewa ; on the west by the village limit of Kandakkulama, the village limit of of Medagama.

NOTE.—The following lots lying within the above boundaries are excluded from this notice, and their aggregate acreage of 27 acres 2 roods and 28 perches is not included in the acreage of 547 acres and 3 roods given above :—

Lot.	Preliminary plan 344.			Extent.
	...	Name of Land.	..	
2	...	Nellikulamepaluwela	..	5 0 38
3	...	Nellikulamewewa	..	22 1 30
				27 2 28



Scale of 16 Chains to an Inch.

Situation : Nellikulama village in Ihala Medagandahe tulana of Nuwaragam korale.
Preliminary plan 344.

Lot.	Name of Land.	Extent.		
		A.	R.	P.
1	Nellikulamekele	547	3	0
	<i>Lots excluded.</i>			
2	Nellikulamepaluwela	5	0	38
3	Nellikulamewewa	22	1	30
		27	2	28

Sheets F₅₂₋₆₀⁹ and F₄₋₁₂¹⁴

Surveyor-General's Office,
Colombo, October 26, 1905.
2,342

J. B. M. RIDOUT,
for Surveyor-General.
Anuradhapura S. O. 127—1905

Notice under "The Waste Lands Ordinances of 1897, 1899, 1900, and 1903."

TAKE notice, that unless within three months from the 1st day of December, 1905, the persons, if any, who claim any interest in the lands hereinafter mentioned or in any one or more of such lands, make claim in person or in writing to the said lands or any of them or to some interest therein to W. E. Wait, Esq., Special Officer appointed under section 28 of "The Waste Lands Ordinances, 1897, 1899, 1900, and 1903," at his office at Hill House, Mutwal, Colombo :

Such Special Officer, in pursuance of the powers vested in him by the said Ordinances, will declare by writing under his hand that the said lands or such of them, as to which no claim has been made, are the property of the Crown.

W. E. WAIT,
Special Officer.

Description of Land referred to.

The following lots situated in the village of Pachalawetiya in the Elimada tulana of the Eppawala korale of the Nuwaragampalata, in the North-Central Province, as described in the annexed certified tracing :—

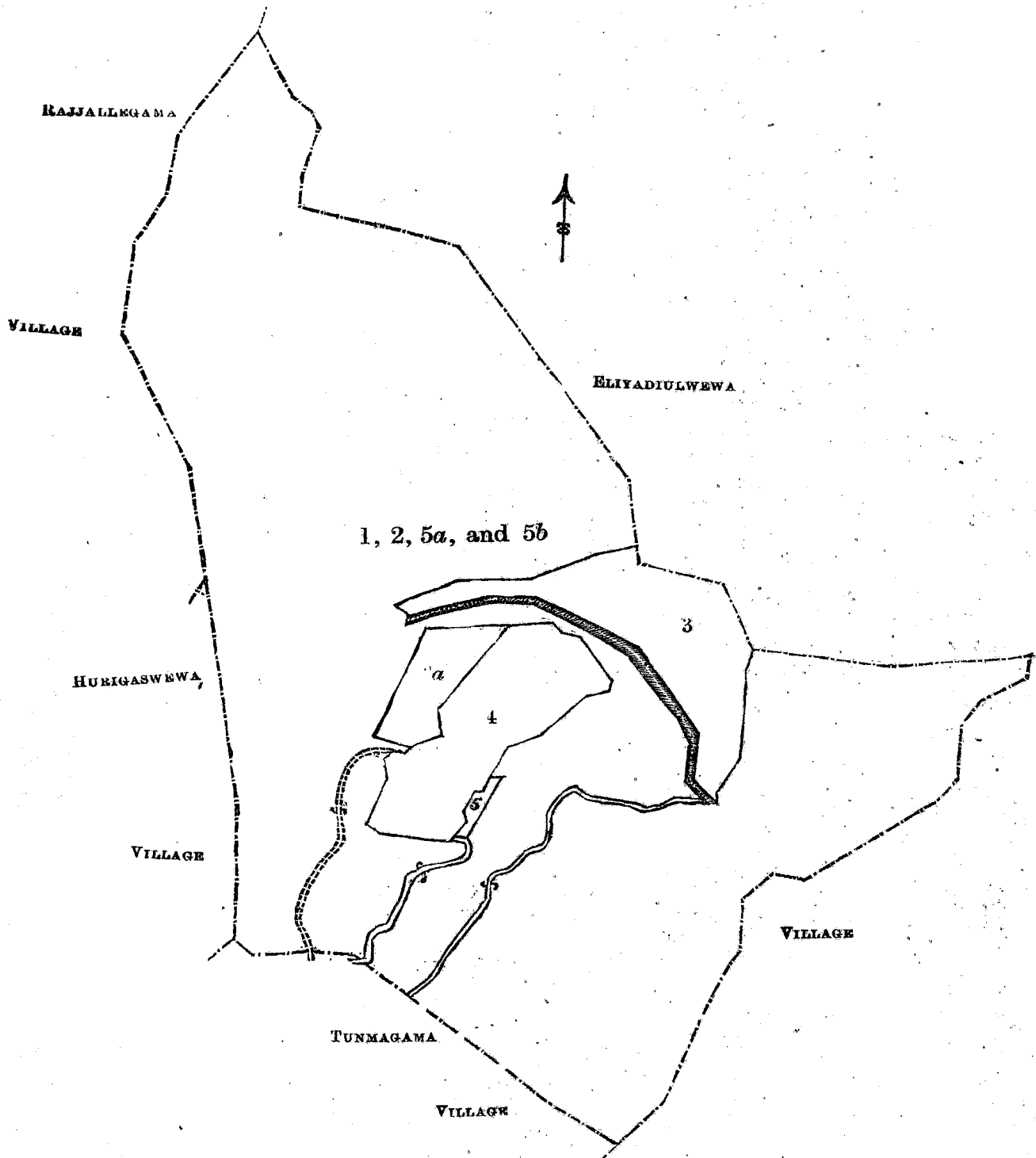
Lot.	Name of Land.	Extent.		
		A.	R.	P.
1	Siyambalagahahena	4	2	15
2	Pachalawetiyekele	80	3	9
5a	Pachalawetiyeakkareidama	0	1	10
5b	Kongahakele (P.P. 1,650/5,003)	14	0	12
		99	3	6

and bounded as follows: on the north by the village limit of Eliyadiulwewa; on the east by the village limit of Eliyadiulwewa; on the south by the village limit of Timmagama; on the west by the village limit of Hurigaswewa, the village limit of Rajjalegama.

NOTE—The following lots lying within the above boundaries are excluded from this notice, and their aggregate acreage of 14 acres 2 roods and 13 perches is not included in the acreage of 99 acres 3 roods and 6 perches given above :—

Lot.	Name of Land.	Extent.		
		A.	R.	P.
2a	T. P. 211,999	1	3	28
3	Pachalawetiyeewewa	6	1	15
4	Palugahakumbura	6	0	15
5	Pachalawetiyeakkareidama	0	0	35
		14	2	13

[For Tracing see page 1482.]



Scale of 8 Chains to an Inch.

Situation : Pachalawetiya village in Elimada tulana in Eppawala korale.

Preliminary plan 373.

Lot.	Name of Land.	Extent.		
		A.	R.	P.
1	Siyambalagahahena	4	2	15
2	Pachalawetiyekele	80	3	9
5a	Pachalawetiyeakkareidama	0	1	10
5b	Kongahakele (P.P. 1,650/5,003)	14	0	12
		<u>99</u>	<u>3</u>	<u>6</u>

Preliminary plan 373.			Extent.	
Lot.	Name of Land.		A.	R. P.
<i>Lots excluded.</i>				
2a	..	T. P. 211,999 ..	1	3 28
3	..	Pachalawetiyewewa ..	6	1 15
4	..	Palugahakumbura ..	6	0 15
5	..	Pachalawetiyeakkareidama ..	0	0 35
			14	2 13

Sheet F ¹⁴
35—43

Surveyor-General's Office,
Colombo, October 24, 1905.
2,343

J. B. B. M. RIDOUT,
for Surveyor-General.
Anuradhapura S. O. 128—1905

Notice under "The Waste Lands Ordinances of 1897, 1899, 1900, and 1903,"

TAKE notice, that unless within three months from the 1st day of December, 1905, the persons, if any, who claim any interest in the lands hereinafter mentioned or in any one or more of such lands, make claim in person or in writing to the said lands or any of them or to some interest therein to H. O. Fox, Esq., Special Officer appointed under section 28 of "The Waste Lands Ordinances, 1897, 1899, 1900, and 1903," at his office at Hill House, Mutwal, Colombo :

Such Special Officer, in pursuance of the powers vested in him by the said Ordinances, will declare by writing under his hand that the said lands or such of them, as to which no claim has been made, are the property of the Crown.

H. O. Fox,
Special Officer.

Description of the Lands referred to.

The following lots situated in the village of Potanegama in the Nuwaragam tulana of the Nuwaragam korale of the Nuwaragampalata, in the North Central Province, as described in the annexed certified tracing:—

I.

Preliminary plan 276.

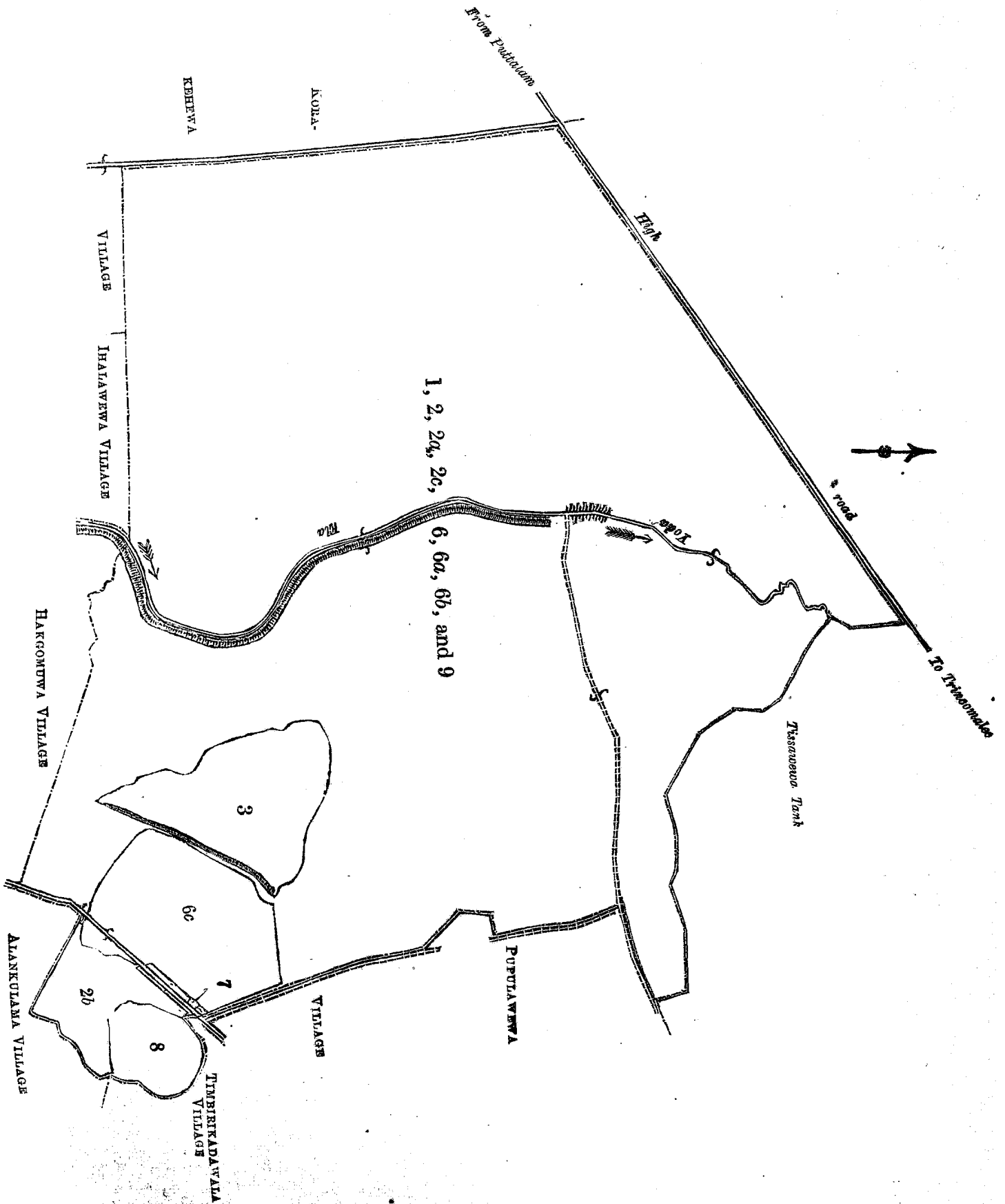
Lot.	Name of Land.	Extent.	
		A.	R. P.
1	Potanegamamukalana ..	469	1 10
2	Potanegamakele ..	177	3 30
2a	Do. ..	0	1 10
2c	Do. (P. P. 1,271/3,761) ..	0	0 2
6	Potanegamawela ..	0	2 5
6a	Do. ..	0	1 15
6b	Do. ..	0	1 5
9	Potanegamakele ..	9	0 20
		657	3 17

and bounded as follows : on the north by the high road from Puttalam to Trincomalee, the tank Tissawewa ; on the east by the tank Tissawewa, the village limit of Pupulawewa, the village limit of Timbirikadawala, the village limit of Alankulama ; on the south by the village limit of Alankulama, the village limit of Haggomuwa, the village limit of Ihawewa, the village limit of Korakehewa ; on the west by the village limit of Korakehewa.

NOTE.—The following lots lying within the above boundaries are excluded from this notice, and their aggregate acreage of 83 acres 2 roods and 4 perches is not included in the acreage of 657 acres 3 roods and 17 perches given above:—

Preliminary plan 276.

Lot.	Name of Land.	Extent.	
		A.	R. P.
2b	Potanegamakele (P.P. 1,271/3,760) ..	12	0 10
3	Potanegamawewa ..	27	3 16
6c	Title plans 87,085, 160,633, 160,640, 160,641, 160,642, 160,643, and 160,653 ..	33	2 3
7	Potanegamawatta ..	0	0 15
8	Potanegamawela (T.P. 87,085) ..	10	0 0
		83	2 4



Scale of 16 Chains to an Inch

Situation : Potanegama village in Nuwaragam tulana of Nuwaragam korale.
Preliminary plan 276.

Lot.	Name of Land.	Extent.	
		A.	B. P.
1	Potanegamamukalana	469	1 10
2	Potanegamakele	177	3 30
2a	Do.	0	1 10
2c	Do. (P.P. 1,271/3,761)	0	0 2
6	Potanegamawela	0	2 5
6a	Do.	0	1 15
6b	Do.	0	1 5
9	Potanegamakele		0 20
		657	3 17

Lots excluded.

2b	Potanegamakele (P.P. 1,271/3,760)	12	0 10
3	Potanegamawewa	27	3 16
6c	Title plans 87,085, 160,633, 160,640, 160,641, 160,642, 160,643, and 160,653	33	2 3
7	Potanegamawatta	0	0 15
8	Potanegamawela (T. P. 87,085)	10	0 0
		83	2 4

Sheets F₂₋₁₀⁹, F₃₋₁₁⁹, F₁₈₋₂₆⁹, and F₁₉₋₂₇⁹

Surveyor-General's Office,
Colombo, October 26, 1905.

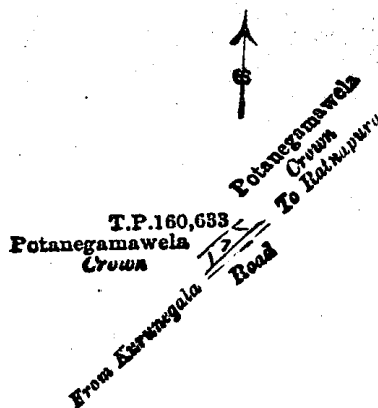
J. B. M. RIDOUT,
for Surveyor-General.

II.

Preliminary plan 276.

Lot.	Name of Land.	Extent.	
		A.	B. P.
7	Potanegamawatta (reservation for road)	0	0 15

and bounded as follows : on the north by Potanegamawela belonging to the Crown ; on the east by the road from Anuradhapura to Kurunegala ; on the south by Potanegamawela belonging to the Crown ; on the west by T. P. 160,633.



Scale of 8 Chains to an Inch

Situation : Potanegama village in Nuwaragam korale.
Preliminary plan 276.

Lot.	Name of Land.	Extent.	
		A.	B. P.
7	Potanegamawatta (reservation for road)	0	0 15
		Sheet F ₁₉₋₂₇ ⁹	

Surveyor-General's Office,
Colombo, November 4, 1905.
2,344

J. B. M. RIDOUT,
for Surveyor-General.
Anuradhapura S. O. 129—1905

Notice under "The Waste Lands Ordinances of 1837, 1893, 1900, and 1903."

TAKE notice, that unless within three months from the 1st day of December, 1905, the persons, if any, who claim any interest in the lands hereinafter mentioned or in any one or more of such lands, make claim in person or in writing to the said lands or any of them or to some interest therein to J. G. Fraser, Esq., Special Officer appointed under section 28 of "The Waste Lands Ordinances, 1897, 1893, 1900, and 1903," at his office at Hill House, Mutwal, Colombo :

Such Special Officer, in pursuance of the powers vested in him by the said Ordinances, will declare by writing under his hand that the said lands or such of them, as to which no claim has been made, are the property of the Crown.

J. G. FRASER,
Special Officer.

Description of the Lands referred to.

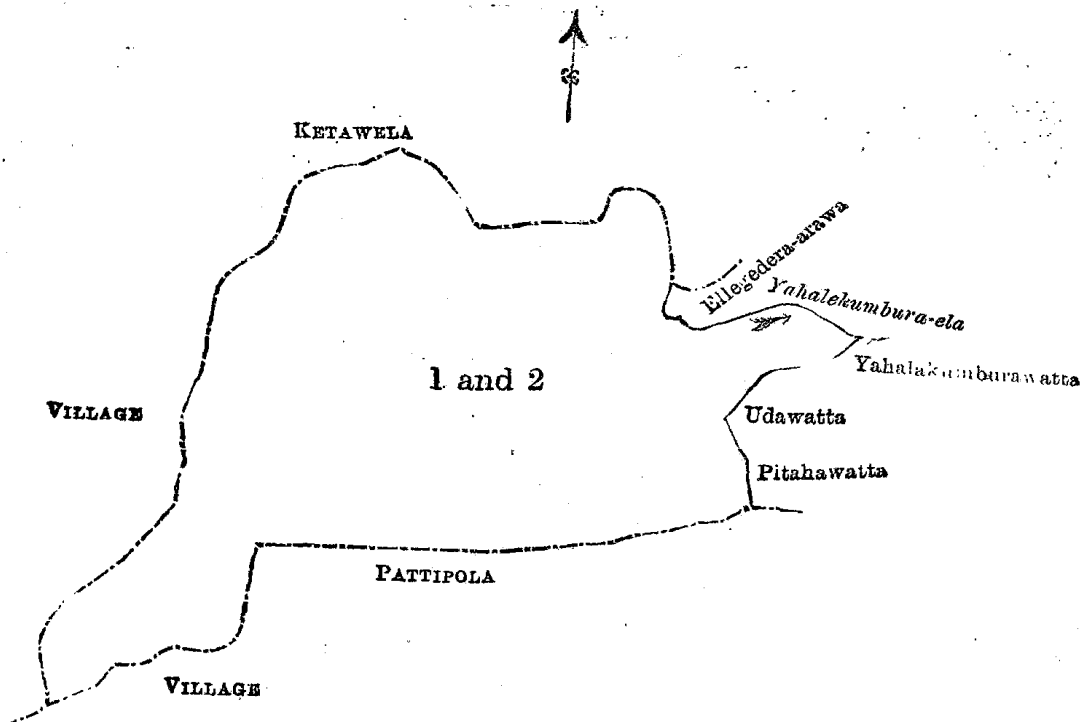
The following lots situated in the village of Hetemma in the Bogoda korale of the Yatikinda division, in the Province of Uva, as described in the annexed certified tracings :—

I.

Preliminary plan 94.

Lot.	Name of Land.	Extent.		
		A.	R.	P.
1 ..	Dandugolletennapatana <i>alias</i> Harashinnapatana	10	2	32
2 ..	Harashinnepatana <i>alias</i> Samarupuwatennapatana	20	1	10
		<u>31</u>	<u>0</u>	<u>2</u>

and bounded as follows : on the north by the village limit of Ketawela, Ellegedara-arawa claimed by Harasgedara Siatu, the Yahalakumbura-ela ; on the east by the Yahalakumburawat a claim by Yahalakumbure Panchirala and others, Udawatta claimed by Harasgedara Siyatu, Pitahawatta claimed by Harasgedara Panchirala ; on the south by the village limit of Pattipola ; on the west by the village limit of Ketawela.



Scale of 8 Chains to an Inch..

Situation : Hetemma village in Yatikinda division of Bogoda korale.

Preliminary plan 94.

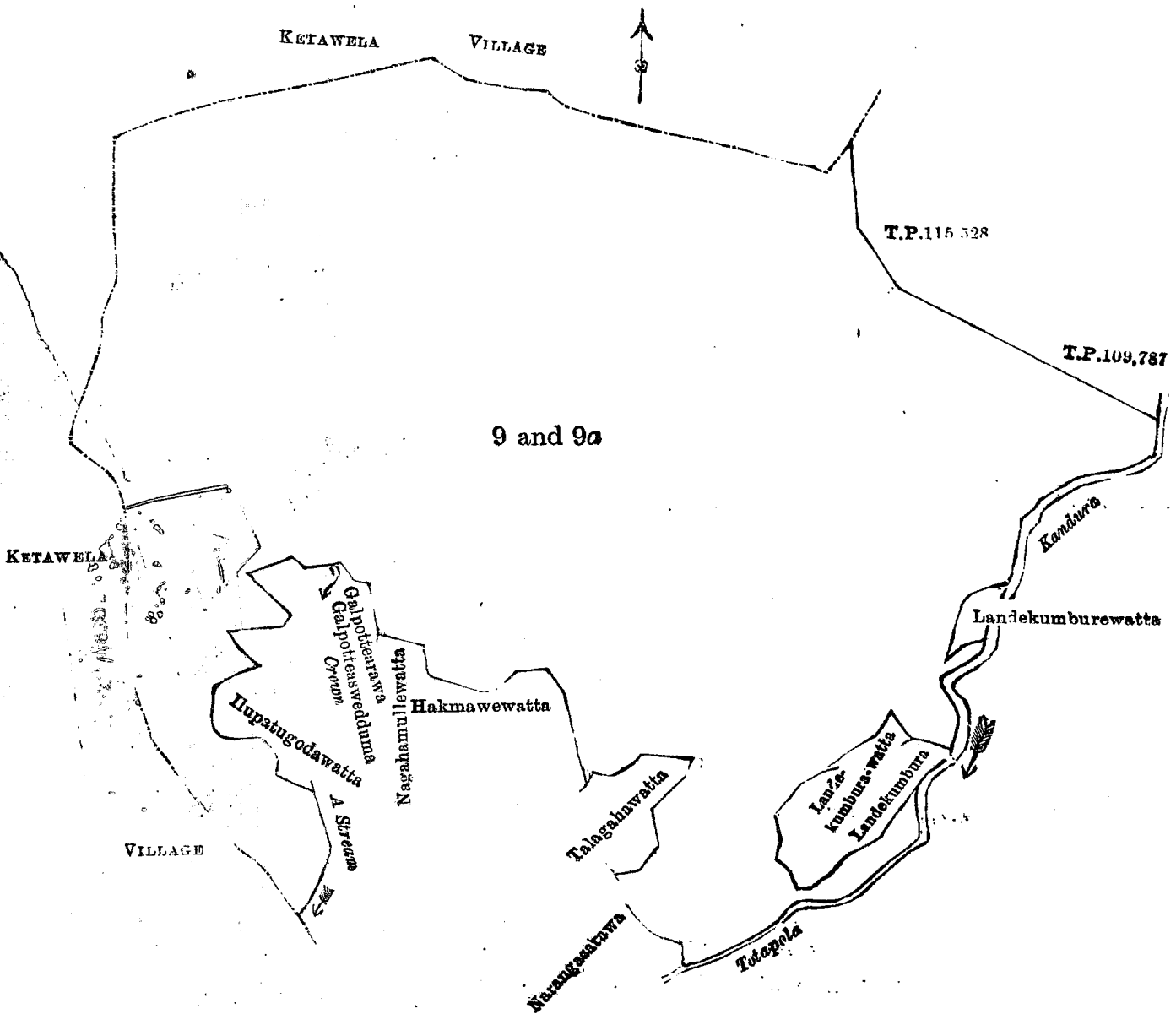
Lot.	Name of Land.	Extent.		
		A.	R.	P.
1 ..	Dandugolletennapatana <i>alias</i> Harashinnapatana	10	2	32
2 ..	Harashinnepatana <i>alias</i> Samarupuwatennapatana	20	1	10
		<u>31</u>	<u>0</u>	<u>2</u>

Sheet M₃₆-44

II.
Preliminary plan 94.

Lot.	Name of Land.	Extent.		
		A.	R.	P.
9	Waralketiypatana, Kinnarawelthenehena, Miriskotuwehena, Metihakkohena, Koskotuwehena, Boralandehena, Madugahulahapatana, Dattaniye Ellewattelena	90	3	30
9a	Waralketiypatana and Madugahahulahapatana	26	2	0
		117	1	30

and bounded as follows : on the north by the village limit of Ketawela ; on the east by T. P. 115,528, T.P. 109,787, the Totapolakandura, Landekumburewatta claimed by Landekumburegedara Appuhamy and others, the Totapolakandura, Landekumbura claimed by Landekumburagedara Wannaku and others, Landekumburegedara Wannaku and others, Landekumbura claimed by Landekumburegedara Wannaku and others, the Totapolakandura ; on the south by Narangasarawa claimed by the heirs of Dullewa Adigar, Talagahawatta claimed by Talagahawattegedara Huduhamy, Hakmawewatta claimed by Hetemmedara Vidane, Nagahamullewatta claimed by Eranudugolle Appuhamy and others, Galpottewarawa claimed by Huduhamy Gamarala, Galpottewarawa belonging to the Crown, Ilupatugodawatta claimed by Migahaelle Ukkubanda, a stream ; on the west by the village limit of Ketawela.



Scale of 8 Chains to an Inch.

Situation: Hetemma village in Yatikinda division of Bogoda korale.

Lot.	Preliminary plan 94. Name of Land.	Extent.	
		A.	R. P.
9	Waralketiypatana, Kinnaraweltennehena, Miris-kotuwehena, &c.	90	3 30
9a	Waralketiypatana and Madugahahulahapatana	26	2 0
		117	1 30

Sheet M 37-45

Surveyor-General's Office,
Colombo, November 10, 1905.

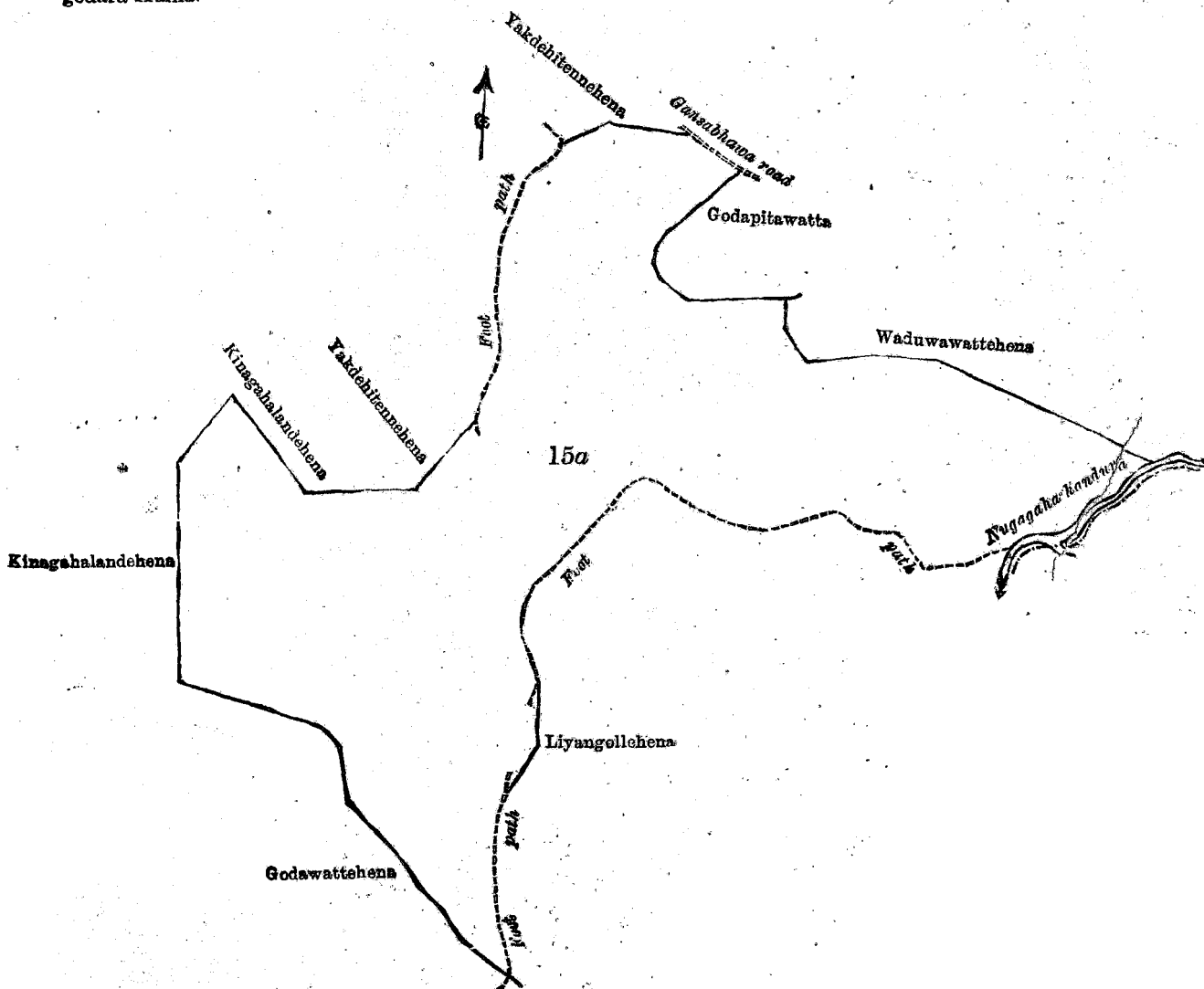
III

J. B. M. RIDOUT,
for Surveyor-General.

Preliminary plan 94.

Lot.	Name of Land.	Extent.	
		A.	R. P.
15a	Godawattepatana <i>alias</i> Hetemmepatana (P. P. 781/2,725)	14	2 31

and bounded as follows: on the north by Kinagahalandehena claimed by Ettalapitiyegedara Kuma, Yakdehitennehena claimed by the heirs of Dullewa Adigar, a footpath, Yakdehitennehena claimed by the heirs of Dullewa Adigar, the Gansabhawa road to Gongaltenna, Godapitawatta claimed by Hetemmegeedara Appuhamy, Waduawattchena claimed by Udakohwila Dantuwa; on the east by the Nugagahakandura; on the south a footpath, Liyangollehena claimed by Udakohwila Dantuwa and another, a footpath, Godawattchena claimed by Ettalapitiyegedara Kuma; and on the west by Kinagahalandehena claimed by Ettalapitiyegedara Kuma.



Scale of 4 Chains to an Inch.

Situation: Hetemma village in Yatikinda division of Bogoda korale.

Lot.	Preliminary plan 94. Name of Land.	Extent.	
		A.	R. P.
15a	Godawattepatana <i>alias</i> Hetemmepatana (P.P. 781/2,725)	14	2 31

Surveyor-General's Office,
Colombo, November 10, 1905.

Sheet M 37-45 L

J. B. M. RIDOUT,
for Surveyor-General.

2,345

Uva S. O. 29-1905