

Ceylon Government Gazette

Published by Authority.

No. 6,093—FRIDAY, DECEMBER 8, 1905.

PART I.—General: Minutes, Proclamations, Appointments, and General Government Notifications. | PART III.—Provincial Administration.
 PART II.—Legal and Judicial. | PART IV.—Land Settlement.
 PART V.—Mercantile, Marine, Municipal, Local, &c.

Separate paging is given to each Part in order that it may be filed separately.

Part IV.—Land Settlement.

	PAGE		PAGE
Final Orders	1489	Preliminary Notices	1552

FINAL ORDERS.

Order under Section 4, Sub-section (1), of "The Waste Lands Ordinances of 1897, 1899, 1900, and 1903," declaring Land to be Crown Property.

In the matter of the land commonly called or known as Gedara-arawehena *alias* Katunetigodapatana, situate in the village of Yalpathwela in the Dambawinipalata korale of the Udukinda division, in the Province of Uva, and of "The Waste Lands Ordinances of 1897, 1899, 1900, and 1903."

WHEREAS in pursuance of section 1 of the said Ordinances it was duly notified on the 28th day of August, One thousand Nine hundred and Three, that if no claim to the land commonly called or known as Gedara-arawehena *alias* Katunetigodapatana, situate in the village of Yalpathwela in the Dambawinipalata korale of the Udukinda division, in the Province of Uva, containing in extent 5 acres 2 roods and 2 perches, and shown as lot 9 in preliminary plan No. 60 and in the annexed certified tracing therefrom, was made to the Special Officer appointed under section 28 of the said Ordinances within the period of three months from the date specified in such notice, such land would be deemed the property of the Crown and dealt with on account of the Crown (*vide* Notice No. 1,697):

And whereas Botalawearachchilage Appuhami of Yalpathwela made claim thereto; and whereas the said claimant has withdrawn his claim to the said land, I, John George Fraser, Special Officer appointed under section 28 of the said Ordinances, under and by virtue of the powers vested in me in that behalf by section 4 of the said Ordinances, do hereby on this 19th day of September, 1905, order and declare, under section 4, sub-section (1), of the said Ordinances, that the said land, as more fully described herein below, is the property of the Crown.

Description of the Land referred to.

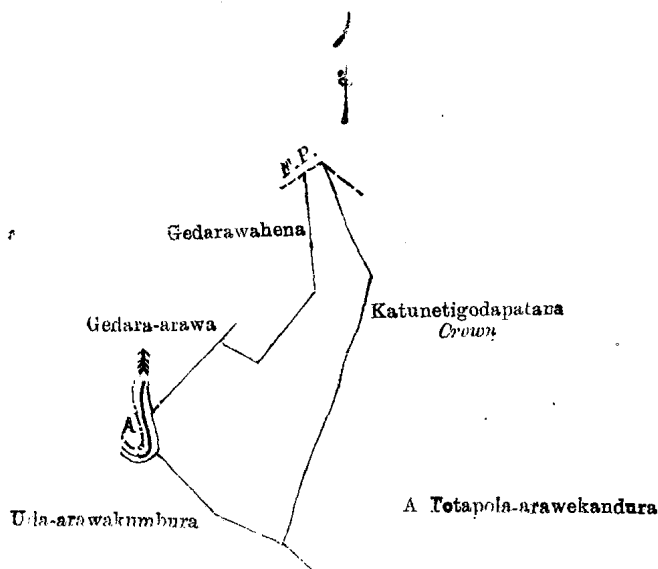
The land commonly called or known as Gedara-arawehena *alias* Katunetigodapatana, situate in the village of Yalpathwela in the Dambawinipalata korale of the Udukinda division, in the Province of Uva, containing in extent 5 acres 2 roods and 2 perches, shown as lot 9 in preliminary plan No. 60 and in the annexed certified tracing therefrom, and bounded as follows: on the north by Gedara-arawa claimed by Botalawearachchilage Appuhami, Gedara-arawehena belonging to Botalawearachchilage Appuhami, a footpath; on the east by Katunetigodapatana belonging to the Crown; on the south by Uda-arawekumbura claimed by Galpota-arawe Dinase and others; and on the west by Udarawekumbura claimed by Galpota-arawe Dinase and others, the Tutupola-arawekandura.

September 19, 1905.

1489

J. G. FRASER,
Special Officer.

D 1



Scale of 8 Chains to an Inch.

Situation : Yalpathwela village in Dambawinipalata korale of Badulla District.
Preliminary plan 60.

Lot.	Name of Land.	Extent. A. R. P.
9	Gedera-arawehena <i>alias</i> Katunetigodapatana	5 2 2
	Field sheet M 12 17—25	

Surveyor-General's Office,
Colombo, September 14, 1905.

J. B. M. RIDOUT,
for Surveyor-General.

Uva S. O. 797

**Order under Section 4, Sub-section (1), of "The Waste Lands Ordinances of 1897, 1899, 1900, and 1903,"
admitting Land to be Private Property.**

In the matter of the land commonly called or known as Kunumellegastennehenyaya, situate in the village of Welikada in the Dambawinipalata korale of the Udukinda division, in the Province of Uva, and of "The Waste Lands Ordinances of 1897, 1899, 1900, and 1903."

WHEREAS in pursuance of section 1 of the said Ordinances it was duly notified on the 5th day of June, One thousand Nine hundred and Three, that if no claim to the land commonly called or known as Kunumellegastennehenyaya, situate in the village of Welikada in the Dambawinipalata korale of the Udukinda division, in the Province of Uva, containing in extent 4 acres and 20 perches, and shown as lot 9a in preliminary plan No. 72 and in the annexed certified tracing therefrom, was made to the Special Officer appointed under section 28 of the said Ordinances within the period of three months from the date specified in such notice, such land would be deemed the property of the Crown and dealt with on account of the Crown (*vide* Notice No. 1,533):

And whereas (1) Bandarawewegedara Banduwa, (2) Bandarawewegedara Kiri Banda, (3) Bandarawewegedara Girawi, (4) Bandarawewegedara Ango, (5) Bandarawewegedara Nadanu, (6) Bandarawewegedara Heen Banduwa, (7) Bandarawewegedara Kiri, (8) Bandarawewegedara Punchi, (9) Bandarawewegedara Heen Punchi, (10) Bandarawewegedara Garu, (11) Bandarawewegedara Menchi, (12) Bandarawewegedara Ranni, (13) Bandarawewegedara Menika, (14) Dikwattagedara Heen Kira made claim thereto, and I, John George Fraser, Special Officer appointed under section 28 of the said Ordinances, made due inquiry into such claim; I, with the consent of His Excellency the Governor, do hereby admit the claim of the said claimants to the said land, as more fully described herein below, under section 4, sub-section (1), of the said Ordinances.

Description of the Land referred to.

The following lot situated in the village of Welikada in the Dambawinipalata korale of the Udukinda division, in the Province of Uva, as described in the annexed certified tracing :—

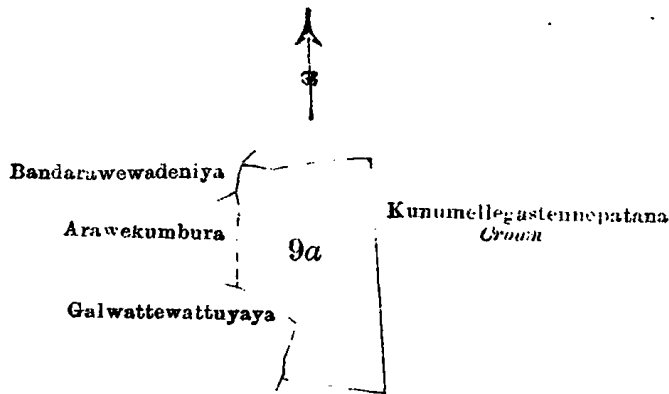
Preliminary plan 72.

Lot.	Name of Land.	Extent. A. R. P.
9a	Kunumellegastennehenyaya	4 0 20

and bounded as follows : on the north, east, and south by Kunumellegastennapatana belonging to the Crown ; on the west by Galwattewattuyaya claimed by Bandarawewegedara Rankira and others, Arawekumbura claimed by Bandarawewegedara Rankira and others, Bandarawewedeniya claimed by Bandarawewegedara Rankira and others.

September 19, 1905.

J. G. FRASER,
Special Officer.



Scale of 8 Chains to an Inch.

Situation : Welikada village in Dambewinipalata korale of Badulla District.

Preliminary plan 72.

Lot.	Name of Land.	Extent.
		A. R. P.
9a	Kunumellegastennehenyaya	4 0 20

Field sheet M. 12
34-42Surveyor-General's Office,
Colombo, August 28, 1905.
Uva S. O. 798J. B. M. RIDOUT,
for Surveyor-General.**Order under Section 4, Sub-section (1), of "The Waste Lands Ordinances of 1897, 1899, 1900, and 1903,"
admitting Land to be Private Property.**

In the matter of the land commonly called or known as Dambagaha-arawehena, situate in the village of Medagedara in the Dambawinipalata korale of the Udukinda division, in the Province of Uva, and of "The Waste Lands Ordinances of 1897, 1899, 1900, and 1903."

WHEREAS in pursuance of section 1 of the said Ordinances it was duly notified on the 28th day of August, One thousand Nine hundred and Three, that if no claim to the land commonly called or known as Dambagaha-arawehena, situate in the village of Medagedara in the Dambawinipalata korale of the Udukinda division, in the Province of Uva, containing in extent 1 acre 2 roods and 28 perches, and shown as lot 11a in preliminary plan No. 66 and in the annexed certified tracing therefrom, was made to the Special Officer appointed under section 28 of the said Ordinances within the period of three months from the date specified in such notice, such land would be deemed the property of the Crown and dealt with on account of the Crown (*vide* Notice No. 1,688):

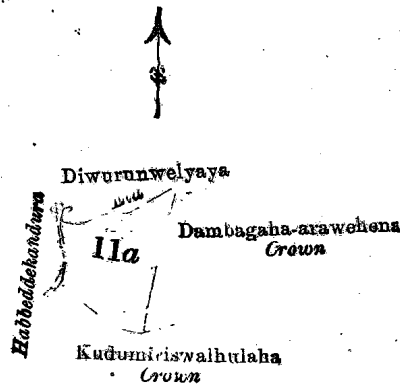
And whereas (1) Bogahagodegedara Wijesinha Mudiyansele Punchirala Gamarala, (2) Bogahagodegedara Wijesinha Mudiyansele Appuhami, (3) Bogahagodegedara Wijesinha Mudiyansele Siribaddena, (4) Bogahagodegedara Wijesinha Mudiyansele Badderala, (5) Bogahagodegedara Wijesinha Mudiyansele Siyatu, (6) Bogahagodegedara Wijesinha Mudiyansele Kirimenika, (7) Bogahagodegedara Wijesinha Mudiyansele Kuma, (8) Bogahagodegedara Wijesinha Mudiyansele Rammenika, all of Medagedara, made claim thereto, and I, John George Fraser, Special Officer appointed under section 28 of the said Ordinances, made due inquiry into such claim; I do hereby admit the claim of the said claimants to the said land, as more fully described herein below, under section 4, sub-section (1), of the said Ordinances.

Description of the Land referred to.

The land commonly called or known as Dambagaha-arawehena, situate in the village of Medagedara in the Dambawinipalata korale of the Udukinda division, in the Province of Uva, containing in extent 1 acre 2 roods and 28 perches, shown as lot 11a in preliminary plan No. 66 and in the annexed certified tracing therefrom, and bounded as follows: on the north by an ela, Diwurunwelyaya claimed by Diwurunpola Mudalihami and others; on the east by Dambagaha-arawehena belonging to Crown; on the south by Kudumiriswelhulaha belonging to Crown; on the west by the Habbeddakandura.

September 19, 1905.

J. G. FRASER,
Special Officer.



Scale of 8 Chains to an Inch.

Situation : Medegedara village in Dambawinipalata korale of Badulla District.
Preliminary plan 66.

Lot.	Name of Land.	Extent. A. R. P.
11a	Dambaga-arawehena	1 2 28

Field sheet M ¹²₁₇₋₂₅

Surveyor-General's Office,
Colombo, September 12, 1905.

J. B. M. RIDOU,
for Surveyor-General.

Uva S. O. 799

**Order under Section 4, Sub-section (1), of " The Waste Lands Ordinances of 1897, 1899, 1900, and 1903,"
declaring Land to be Crown Property.**

In the matter of the land commonly called or known as Dawatagollehena *alias* Bokotuwehena, situate in the village of Hingurugamuwa in the Dambawinipalata korale of the Udukinda division, in the Province of Uva, and of " The Waste Lands Ordinances of 1897, 1899, 1900, and 1903."

WHEREAS in pursuance of section 1 of the said Ordinances it was duly notified on the 12th day of June, One thousand Nine hundred and Three, that if no claim to the land commonly called or known as Dawatagollehena *alias* Bokotuwehena, situate in the village of Hingurugamuwa in the Dambawinipalata korale of the Udukinda division, in the Province of Uva, containing in extent 2 acres 3 roods and 12 perches, and shown as lot 22 in preliminary plan No. 74 and in the annexed certified tracing therefrom, was made to the Special Officer appointed under section 28 of the said Ordinances within the period of three months from the date specified in such notice, such land would be deemed the property of the Crown and dealt with on account of the Crown (*vide* Notice No. 1,547) :

And whereas (1) Medagedara Balaya, (2) Koswattedgedara Ramala, and (3) Koswattedgedara Meniki, all of Hingurugamuwa, made claim thereto ; and whereas the said claimants have withdrawn their claims to the said land, I, John George Fraser, Special Officer appointed under section 28 of the said Ordinances, under and by virtue of the powers vested in me in that behalf by section 4 of the said Ordinances, do hereby on this 14th day of September, 1905, order and declare, under section 4, sub-section (1), of the said Ordinances, that the said land, as more fully described herein below, is the property of the Crown.

Description of the Land referred to.

The following lot situated in the village of Hingurugamuwa in the Dambawinipalata korale of the Udukinda division, in the Province of Uva, as described in the annexed certified tracing :—

Preliminary plan 74.

Lot.	Name of Land.	Extent. A. R. P.
22	Dawatagollehena <i>alias</i> Bokotuwehena	2 3 12

and bounded as follows : on the north by Kirindekumburuyaya claimed by Kirindegedara Ukkuwa and others ; on the east by Dawatagollehena *alias* Bokotuwehena belonging to Koswattedgedara Meniki ; on the south by Narankandurepatana belonging to the Crown ; and on the west by Heladawatagollehena belonging to Medagedara Balaya.

September 14, 1905.

J. G. FRASER,
Special Officer.



Scale of 8 Chains to an Inch.

Situation : Hingurugamuwa village in Dambawinipalata korale of Badulla District.
Preliminary plan 74.

Lot.	Name of Land.	Extent.		
		A.	R.	P.
22	Dawatagollehena alias Bokotuwehena	2	3	12

Field sheet M₄₉₋₅₇¹²

Surveyor-General's Office,
Colombo, September 4, 1905.
Uva S. O. 800

J. B. M. RIDOUT,
for Surveyor-General.

**Order under Section 4, Sub-section (1), of "The Waste Lands Ordinances of 1897, 1899, 1900, 1903,"
declaring Land to be Crown Property.**

In the matter of the land commonly called or known as Kunumellegastennepatana, Welikadawattehenyaya, &c., situate in the village of Welikada in the Dambawinipalata korale of the Udukinda division, in the Province of Uva, and of "The Waste Lands Ordinances of 1897, 1899, 1900, and 1903."

WHEREAS in pursuance of section 1 of the said Ordinances it was duly notified on the 5th day of June, One thousand Nine hundred and Three, that if no claim to the land commonly called or known as Kunumellegastennepatana, Welikadawattehenyaya, &c., situate in the village of Welikada in the Dambawinipalata korale of the Udukinda division, in the Province of Uva, containing in extent 36 acres 3 roods and 39 perches, and shown as lot 9 in preliminary plan No. 72 and in the annexed certified tracing therefrom, was made to the Special Officer appointed under section 28 of the said Ordinances within the period of three months from the date specified in such notice, such land would be deemed the property of the Crown and dealt with on account of the Crown (*vide* Notice No. 1,533):

And whereas (1) Bandarawewegedara Banduwa, (2) Bandarawewegedara Kiri Bandu, (3) Bandarawewegedara Girawi, (4) Bandarawewegedara Ango, (5) Bandarawewegedara Nadanu, (6) Bandarawewegedara Heen Banduwa, (7) Bandarawewegedara Kiri, (8) Bandarawewegedara Punchi, (9) Bandarawewegedara Heen Punchi, (10) Bandarawewegedara Garu, (11) Bandarawewegedara Menchi, (12) Bandarawewegedara Ranni, (13) Bandarawewegedara Menika, (14) Peruma of Malpotha, (15) Aluthgedara Meniki of Ella, (16) Aluthgedara Medduma of Ella, (17) Hondaluwawekumburegedara Menika of Welikada made claim thereto; and whereas the said claimants have withdrawn their claims to the said land, I, John George Fraser, Special Officer appointed under section 28 of the said Ordinances, under and by virtue of the powers vested in me in that behalf by section 4 of the said Ordinances, do hereby on this 19th day of September, 1905, order and declare, under section 4, sub-section (1), of the said Ordinances, that the said land, as more fully described herein below, is the property of the Crown.

Description of the Land referred to.

The following lot situated in the village of Welikada in the Dambawinipalata korale of the Udukinda division, in the Province of Uva, as described in the annexed certified tracing:—

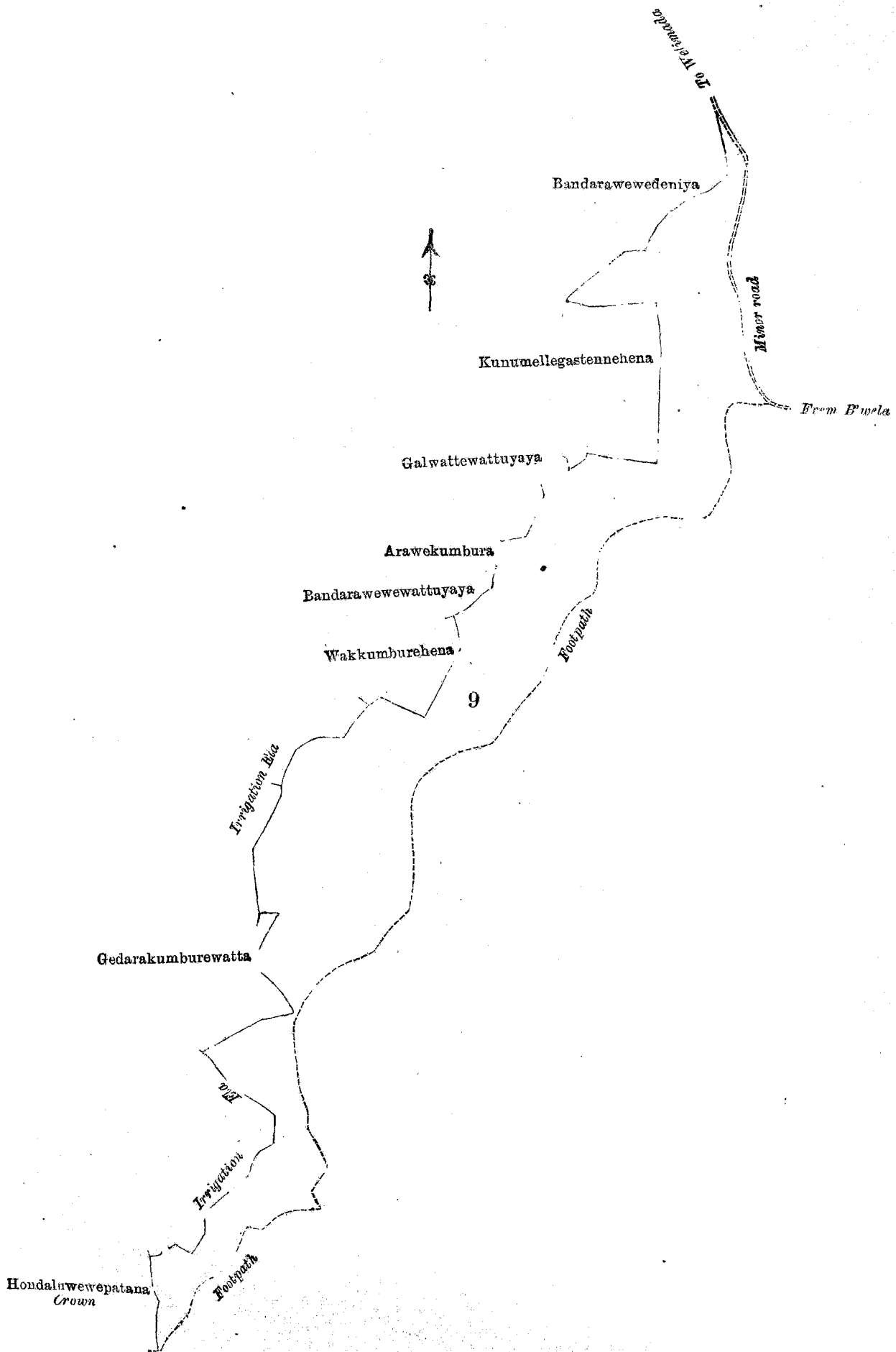
Preliminary plan 72.

Lot.	Name of Land.	Extent.		
		A.	R.	P.
9	Kunumellegastennepatana, Welikadawattehenyaya, &c...	36	3	39

and bounded as follows: on the north by Bandarawewedeniya claimed by Bandarawewegedara Rankira and others; on the east by the minor road from Welimada to Bandarawela, a footpath; on the south by a footpath; and on the west by Hondaluwewepatana belonging to the Crown, an irrigation ela, Gedarakumburewatta claimed by Welikadagedara Garu, an irrigation ela, Wakkumburehena belonging to Hondaluwewekumburegedara Menika, Bandarawewewattuyaya claimed by Bandarawewegedara Rankira and others, Arawekumbura claimed by Bandarawewegedara Rankira and others, Galwattewattuyaya claimed by Bandarawewegedara Rankira and others, Kunumellegastennehena belonging to Bandarawewegedara Banduwa and others.

J. G. FRASER,
Special Officer.

September 19, 1905



Scale of 8 Chains to an Inch

Situation : Welikada village in Dambawinipalata korale of Badulla District.
Preliminary plan 72.

Lot.	Name of Land.	Extent.	
		A.	R. P.
9	Kunumellagastennepatana, Welikadawattcheyaya, &c...	36	3 39
	Field sheet M ₃₄ ¹² —42		

Surveyor-General's Office,
Colombo, August 28, 1905.
Uva S. O. 801

J. B. M. RIDOUT,
for Surveyor-General.

Order under Section 4, Sub-section (1), of "The Waste Lands Ordinances of 1897, 1899, 1900, and 1903," admitting Land to be Private Property.

In the matter of the land commonly called or known as Diawetenaellehena, situate in the village of Hangiliella in the Dehiwinipalata korale of the Udukinda division, in the Province of Uva, and of "The Waste Lands Ordinances of 1897, 1899, 1900, and 1903."

WHEREAS in pursuance of section 1 of the said Ordinances it was duly notified on the Twenty-eighth day of August, One thousand Nine hundred and Three, that if no claim to the land commonly called or known as Diawetenaellehena, situate in the village of Hangiliella in the Dehiwinipalata korale of the Udukinda division, in the Province of Uva, containing in extent 2 acres and 25 perches, and shown as lot 17a in preliminary plan No. 51 and in the annexed certified tracing therefrom, was made to the Special Officer appointed under section 28 of the said Ordinances within the period of three months from the date specified in such notice, such land would be deemed the property of the Crown and dealt with on account of the Crown (*vide* Notice No. 1,695) :

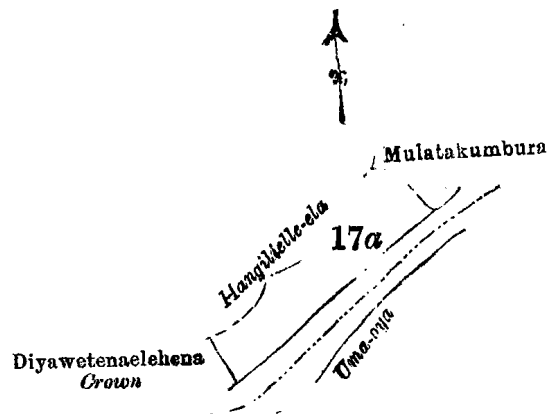
And whereas (1) Wiranankaragedara Nantilika Pannikiyalage Menika, (2) Karunawiradu Ratnagam-podidurayalage Nandina Duraya, both of Hangiliella, made claim thereto, and I, John George Fraser, Special Officer appointed under section 28 of the said Ordinances, made due inquiry into such claim ; I, with the consent of His Excellency the Governor, do hereby admit the claim of the said claimants to the said land, as more fully described herein below, under section 4, sub-section (1), of the said Ordinances.

Description of the Land referred to.

The following lot situated in the village of Hangiliella in the Dehiwinipalata korale of the Udukinda division, in the Province of Uva, as described in the annexed certified tracing :—

Preliminary plan 51.

Lot.	Name of Land.	Extent.	
		A.	R. P.
17a	Diawetenaellehena	2	0 25



Scale of 8 Chains to an Inch.

Situation : Hangiliella village in Dehiwinnepalata korale of Badulla District.
Preliminary plan 51.

Lot.	Name of Land.	Extent.	
		A.	R. P.
17a	Diawetenaellehena	2	0 25
	Field sheet M ₂ ¹² —10		

Surveyor-General's Office,
Colombo, August 21, 1905.

J. B. M. RIDOUT,
for Surveyor-General.

and bounded as follows : on the north by the Hangilielle-ela, on the east by Mulatakumbura claimed by V. Manika, on the south by the Uma-oya, and on the west by Diawetenaellehena belonging to the Crown.

September 25, 1905.
Uva S. O. 302

J. G. FRASER,
Special Officer.

**Order under Section 4, Sub-section (1), of "The Waste Lands Ordinances of 1897, 1899, 1900, and 1903,"
admitting Land to be Private Property.**

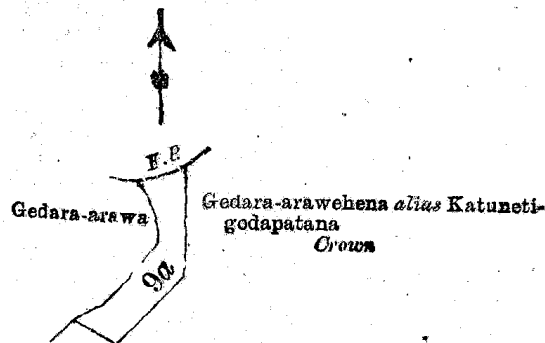
In the matter of the land commonly called or known as Gedara-arawehena, situate in the village of Yalpathwela in the Dambawinipalata korale of the Udukinda division, in the Province of Uva, and of "The Waste Lands Ordinances of 1897, 1899, 1900, and 1903."

WHEREAS in pursuance of section 1 of the said Ordinances it was duly notified on the 28th day of August, One thousand Nine hundred and Three, that if no claim to the land commonly called or known as Gedara-arawehena, situate in the village of Yalpathwela in the Dambawinipalata korale of the Udukinda division, in the Province of Uva, containing in extent 1 acre and 18 perches, and shown as lot 9a in preliminary plan No. 60 and in the annexed certified tracing therefrom, was made to the special Officer appointed under section 28 of the said Ordinances within the period of three months from the date specified in such notice, such land would be deemed the property of the Crown and dealt with on account of the Crown (*vide* Notice No. 1,697):

And whereas Botalawearachchillage Appuhamy of Yalpathwela made claim thereto, and I, John George Fraser, Special Officer appointed under section 28 of the said Ordinances, made due inquiry into such claim; I, do hereby admit the claim of the said claimant to the said land, as more fully described herein below, under section 4, sub-section (1), of the said Ordinances.

Description of the Land referred to.

The land commonly called or known as Gedara-arawehena, situate in the village of Yalpathwela in the Dambawinipalata korale of the Udukinda division, in the Province of Uva, containing in extent 1 acre and 18 perches, and shown as lot 9a in preliminary plan No. 60 and in the annexed certified tracing therefrom, and



Scale of 8 Chains to an Inch.

Situation: Yalpathwela village in Dambawinipalata korale of Badulla District.

Preliminary plan 60.

Lot.	Name of Land.	Extent A. R. P.
9a	Gedara-arawehena	1 0 18

Surveyor-General's Office, Colombo, September 14, 1905. Field sheet M. 12 17-25 J. B. M. RIDOUT, for Surveyor-General.

bounded as follows: on the north by a footpath, on the east by Gedara-arawehena alias Katunetigodapatana belonging to the Crown, on the south by Gedara-arawehena alias Katunetigodapatana belonging to the Crown, and on the west by Gedara-arawa claimed by Botalawe Arachchilalage Appuhamy.

J. G. FRASER,
Special Officer.

September 19, 1905.

Uva S. O. 803

**Order under Section 4, Sub-section (1), of "The Waste Lands Ordinances of 1897, 1899, 1900, and 1903,"
declaring Land to be Crown Property.**

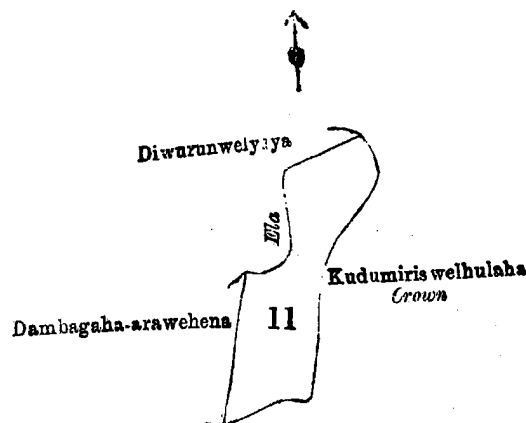
In the matter of the land commonly called or known as Dambagaha-arawehena, situate in the village of Medagedara in the Dambawinipalata korale of the Udukinda division, in the Province of Uva, and of "The Waste Lands Ordinances of 1897, 1899, 1900, and 1903."

WHEREAS in pursuance of section 1 of the said Ordinances it was duly notified on the 28th day of August, One thousand Nine hundred and Three, that if no claim to the land commonly called or known as Dambagaha-arawehena, situate in the village of Medagedara in the Dambawinipalata korale of the Udukinda division, in the Province of Uva, containing in extent 3 acres 1 rood and 32 perches, and shown as lot 11 in preliminary plan No. 66 and in the annexed certified tracing therefrom, was made to the Special Officer appointed under section 28 of the said Ordinances within the period of three months from the date specified in such notice, such land would be deemed the property of the Crown and dealt with on account of the Crown (*vide* Notice No. 1,688):

And whereas Bogahagodegedara Wijesinha Mudiyansele Punchirala Gamarala of Medagedara made claim thereto; and whereas the said claimant has withdrawn his claim to the said land, I, John George Fraser Special Officer appointed under section 28 of the said Ordinances, under and by virtue of the powers vested in me in that behalf by section 4 of the said Ordinances, do hereby on this 19th day of September, 1905, order and declare, under section 4, sub-section (1), of the said Ordinances, that the said land, as more fully described herein below, is the property of the Crown.

Description of the Land referred to.

The land commonly called or known as Dambagaha-arawehena, situate in the village of Medagedara in the Dambawinipalata korale of the Udukinda division, in the Province of Uva, containing in extent 3 acres 1 rood and 32 perches, and shown as lot 11 in preliminary plan 66 and in the annexed certified tracing therefrom, and bounded as follows: on the north by an ela, Diwarunwelyaya claimed by Diwirunpola Mudalihami and others; on the east and south by Kudumiriswelbulaha belonging to Crown, on the west by Dambagaha-arawe-



Scale of 8 Chains to an Inch.

Situation: Medagedara village in Dambawinnepalata korale of Badulla District.

Preliminary plan 66.

Lot.	Name of Land.	Extent. A. R. P.
11	Dambagaha-arawehena	3 1 32

Surveyor-General's Office,
Colombo, September 12, 1905.

Field sheet M₁₇₋₂₅¹²

J. B. M. RIDOUT,
for Surveyor-General.

hena belonging to (1) Bogahagodagedara Wijesinha Mudiyansele Punchirala Gamarala, (2) Bogahagodagedara Wijesinha Mudiyansele Appuhami, (3) Bogahagodagedara Wijesinha Mudiyansele Siribaddena, (4) Bogahagodagedara Wijesinha Mudiyansele Badderala, (5) Bogahagodagedara Wijesinha Mudiyansele Siyatu, (6) Bogahagodagedara Wijesinha Mudiyansele Kirimenika, (7) Bogahagodagedara Wijesinha Mudiyansele Kuma, (8) Bogahagodagedara Wijesinha Mudiyansele Rammenika.

September 19, 1905.

Uva S. O. 804

J. G. FRASER,
Special Officer.

**Order under Section 4, Sub-section (1), of "The Waste Lands Ordinances of 1897, 1899, 1900, and 1903,"
admitting Land to be Private Property.**

In the matter of the land commonly called or known as Wattupitiyagodahena *alias* Dehigahahena, Nelligastennehena, Divigalagawahena *alias* Ambagahahena, &c., situate in the village of Kotaweraudagama in the Dehiwinipalata korale of the Udukinda division, in the Province of Uva, and of "The Waste Lands Ordinances of 1897, 1899, 1900, and 1903."

WHEREAS in pursuance of section 1 of the said Ordinances it was duly notified on the 4th day of September, One thousand Nine hundred and Three, that if no claim to the land commonly called or known as Wattupitiyagodahena *alias* Dehigahahena, Nelligastennehena, Diwigalagawahena *alias* Ambagahahena, &c., situate in the village of Kotaweraudagama in the Dehiwinipalata korale of the Udukinda division, in the Province of Uva, containing in extent 17 acres 2 roods and 16 perches, and shown as lot 16b in preliminary plan No. 48 and in the annexed certified tracing therefrom, was made to the Special Officer appointed under section 28 of the said Ordinances within the period of three months from the date specified in such notice, such land would be deemed the property of the Crown and dealt with on account of the Crown (*vide* Notice No. 1,725):

And whereas (1) Watupitiyagedara Marasinha Mudiyansele Punchirala, (2) Pattiyewattegedara Weerasinha Wijeratna Mudiyansele Siribaddena, (3) Pattiyewattegedara Weerasinha Wijeratna Mudiyansele Punchirala, (4) Godakumburegedara Marasinha Mudiyansele Appuhamy, (5) Godakumburegedara Marasinha Mudiyansele Vidane, (6) Galwattegedara Marasinha Mudiyansele Appuhamy, (7) Godakumburegedara Marasinha Mudiyansele Kiriwante, (8) Godakumburegedara Marasinha Mudiyansele Badderala, (9) Godakumburegedara Marasinha Mudiyansele Ukkumenika, (10) Lindagawawatte Juwanis Appu, (11) Agetagedara Marasinha Mudiyansele Appu, (12) Watupitiyagedara Konara Mudiyansele Punchirala, all of Kotawera Udagama, (13) Isibu Saibu of Kotawera, Welimada, made claim thereto, and I, John George Fraser, Special Officer appointed under section 28 of the said Ordinances, made due inquiry into such claim; I, with the consent of His Excellency the Governor, do hereby admit the claim of the said claimants to the said land, as more fully described herein below, under section 4, sub-section (1), of the said Ordinances.

Description of the Land referred to.

The land commonly called or known as Wattupitiyagodahena *alias* Dehigahahena, Nelligastennehena, Diwigalagawahena *alias* Ambagahahena, &c., situate in the village of Kotaweraudagama in the Dehiwinipalata korale of the Udukinda division, in the Province of Uva, containing in extent 17 acres 2 roods and 16 perches, and shown as lot 16b in preliminary plan 48 and in the annexed certified tracing therefrom, and bounded as follows: on the north by Hapugahaulpota belonging to Talawewattegedara Appuhami and others, Gulhena belonging to ditto, Gulhena belonging to the Crown; on the east by Waraldowehena belonging to the Crown,

Waraldowehena claimed by S. A. Kiriwante and others, Waraldowewatta claimed by W. Kuma, Anketitalawewatta claimed by A. Appuhami and others, Galhenewatta claimed by Nayawattagedara Kiribanda and others, Hapugahaulpotawatta claimed by Talawewattegedara Appuhami and others, Hapugahaulpotekela belonging



Scale of 8 Chains to an Inch.

Situation : Kotaweraudagama village in Dehiwinipalata korale of Badulla District.

Preliminary plan 48.

Lot.	Name of Land.	Extent. A. R. P.
16b	Wattupitiyagodahena, Nelligastennehena, Dewigalagawahena, &c.	17 2 16

Surveyor-General's Office, Colombo, August 22, 1905. Field sheet M₁ 12-9
J. B. M. RIDOUT, for Surveyor-General.

to the Crown, Godakumburewatuyaya claimed by Godakumbura Appuhami and others, Ambegahahenewatta claimed by Agetigedara Appu and others, Nelligastennehewatta claimed by Lindagawawatte Juwanis Appu, Hatawariyawatta claimed by G. Banda, Wattepitiyawatta claimed by Galwattegedara Punchirala and others, Pansalawatta claimed by Kotawera Pansala, Pattiyawatta claimed by Pattiyawattagedara Punchirala and others; on the south by the Kirimeti yakandura; on the west by Pattiyawattahena belonging to the Crown, Wattupitiyagodahena belonging to the Crown, Gulpottakandurahena belonging to the Crown, Nelligastennepatana belonging to the Crown, Nelligastennehena belonging to the Crown, Divigalagawahena belonging to the Crown, Hapugahaulpota belonging to the Crown, Nelligastennepatana belonging to the Crown.

September 14, 1905.,
Uva S. O. 805

J. G. FRASER,
Special Officer.

**Order under Section 4, Sub-section (1), of "The Waste Lands Ordinances of 1897, 1899, 1900, and 1903,"
declaring Lands to be Crown Property.**

In the matter of the lands commonly called or known as Nelligastennehena, Gulpottakandurahena, Watupitiyagodahena *alias* Dehigahahena, Hapugahaulpota, Divigalagawahena *alias* Ambagahahena, &c., situate in the village of Kotaweraudagama in the Dehiwinipalata korale of the Udukinda division, in the Province of Uva, and of "The Waste Lands Ordinances of 1897, 1899, 1900, and 1903."

WHEREAS in pursuance of section 1 of the said Ordinances it was duly notified on the 4th day of September, One thousand Nine hundred and Three, that if no claim to the lands commonly called or known as Nelligastennehena, Gulpottakandurahena, Watupitiyagodahena *alias* Dehigahahena, Hapugahaulpota, Divigalagawahena *alias* Ambagahahena, &c., situate in the village of Kotaweraudagama in the Dehiwinipalata korale of the Udukinda division, in the Province of Uva, containing in extent 20 acres 2 roods and 14 perches, and shown as lots 16 and 16a in preliminary plan No. 48 and in the annexed certified tracings therefrom, was made to the Special Officer appointed under section 28 of the said Ordinances within the period of three months from the date specified in such notice, such lands would be deemed the property of the Crown and dealt with on account of the Crown (*vide* Notice No. 1,725):

And whereas (1) Watupitiyagedara Marasinha Mudiyansele Punchirala, (2) Pattiyewattegedara Weerasingha Wijeratna Mudiyansele Siribaddena, (3) Pattiyewattegedara Weerasingha Wijeratna Mudiyansele Punchirala, (4) Godakumburegedara Marasinha Mudiyansele Appuhamy, (5) Godakumburegedara Marasinha Mudiyansele Vidane, (6) Galwattegedara Marasinha Mudiyansele Appuhamy, (7) Godakumburegedara Marasinha Mudiyansele Kiriwante, (8) Godakumburegedara Marasinha Mudiyansele Badderala, (9) Godakumburegedara Marasinha Mudiyansele Ukkumenika, (10) Lindagawawatte Juwanis Appu, (11) Agetagedara Marasinha Mudiyansele Appu, (12) Watupitiyagedara Konara Mudiyansele Punchirala, all of Kotawera Udagama, (13) Isibu Saibu of Kotawera Welimada made claim thereto; and whereas the said claimants have withdrawn their claims to the said lands, I, John George Fraser, Special Officer appointed under section 28 of the said Ordinances, under and by virtue of the powers vested in me in that behalf by section 4 of the said Ordinances, do hereby on this 14th day of September, 1905, order and declare, under section 4, sub-section (1), of the said Ordinances, that the said lands, as more fully described herein below, are the property of the Crown.

Description of the Lands referred to.

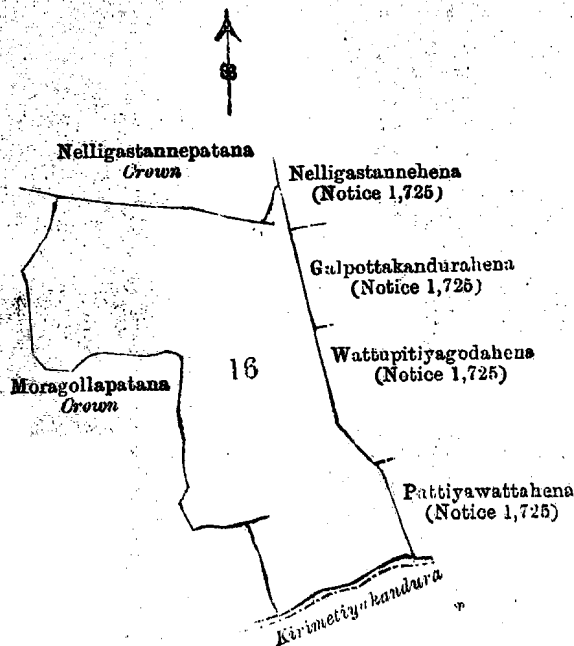
The following lots situated in the village of Kotaweraudagama in the Dehiwinipalata korale of the Udukinda division, in the Province of Uva, as described in the annexed certified tracings:—

I.

Preliminary plan 48.

Lot.	Name of Land.	Extent.		
		A.	R.	P.
16	Nelligastennehena, Gulpottakandurahena, Watupitiyagodahena <i>alias</i> Dehigahahena, &c.	13	2	15

and bounded as follows: on the north by Nelligastennepatana belonging to the Crown; on the east by Nelligastennehena belonging to Watupitiyagedara Marasinha Mudiyansele Punchirala and others, Gulpottakandurahena belonging to Watupitiyagedara Marasinha Mudiyansele Punchirala and others, Watupitiya-



Scale of 8 Chains to an Inch.

Situation : Kotaweraudagama village in Dehiwinipalata korale of Badulla District.
Preliminary plan 48.

Lot.	Name of Land.	Extent. A. R. P.
16	Nelligastannehena, Gulpottakandurahena, Watupitiyagoda-hena, &c.	13 2 15

Field sheet M 12
1—9

Surveyor-General's Office,
Colombo, August 22, 1905.

J. B. M. RIDOUT,
for Surveyor-General.

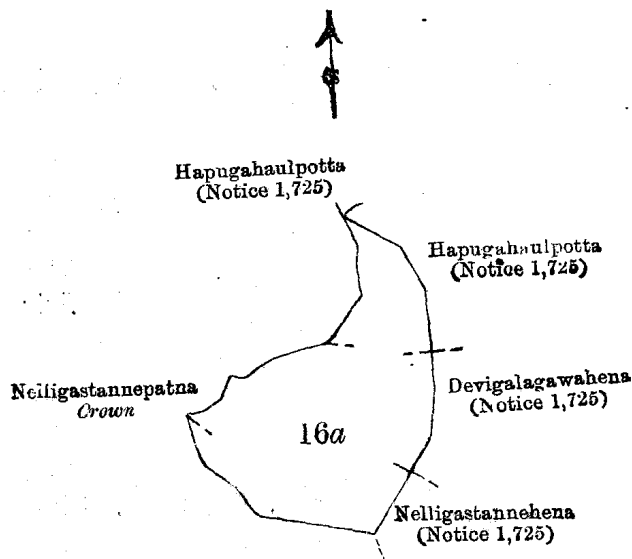
godahena belonging to Watupitiyegedara Marasinha Mudiyansele Punchirala and others, Pattiyawatta hena belonging to Watupitiyegedara Marasinha Mudiyansele Punchirala and others ; on the south by the Kirimetiakandura ; on the west by Moragollepatana belonging to the Crown.

II.

Preliminary plan 48.

Lot.	Name of Land.	Extent. A. R. P.
16a	Hapugahaulpota, Divigalagawahena <i>alias</i> Ambagahahena, Nelligastennehena ..	6 3 39

and bounded as follows : on the north by Nelligastennepatana belonging to the Crown, Hapugahaulpota belonging to Watupitiyegedara Marasinha Mudiyansele Punchirala and others ; on the east by Hapugaha-



Scale of 8 Chains to an Inch.

Situation : Kotaweraudagama village in Dehiwinipalata korale of Badulla District.
Preliminary plan 48.

Lot.	Name of Land.	Extent. A. R. P.
16a	Hapugahaulpotta, Divigalagawahena, Nelligastennehena ..	6 3 39

Field sheet M 12
1—9

Surveyor-General's Office,
Colombo, August 22, 1905.

J. B. M. RIDOUT,
for Surveyor-General.

ulpota belonging to Wattupitiyegedara Marasinha Mudiyansele Punchirala and others, Divigalagawahena belonging to Watupitiyegedara Marasinha Mudiyansele Punchirala and others, Nelligastennehena belonging to Watupitiyegedara Marasinha Mudiyansele Punchirala and others ; on the south and west by Nelligastennepatana belonging to the Crown.

September 14, 1905.

Uva S. O. 806

J. G. FRASER,
Special Officer.

Order under Section 4, Sub-section (1), of "The Waste Lands Ordinances of 1897, 1899, 1900, and 1903," admitting Land to be Private Property.

In the matter of the land commonly called or known as Kovillandehena, situate in the village of Udakumbalwela in the Kumbalwela korale of the Yatikinda division, in the Province of Uva, and of "The Waste Lands Ordinances of 1897, 1899, 1900, and 1903."

WHEREAS in pursuance of section 1 of the said Ordinances it was duly notified on the Eleventh day of December, One thousand Nine hundred and Three, that if no claim to the land commonly called or known as Kovillandehena, situate in the village of Udakumbalwela in the Kumbalwela korale of the Yatikinda division, in the Province of Uva, containing in extent 3 acres 3 roods and 11 perches, and shown as lot 24a in preliminary plan No. 27 and in the annexed certified tracing therefrom, was made to the Special Officer appointed under section 28 of the said Ordinances within the period of three months from the date specified in such notice, such land would be deemed the property of the Crown and dealt with on account of the Crown (*vide* Notice No. 1,796):

And whereas Jayaweera Kiri Banda of Dowa made claim thereto, and I, John George Fraser, Special Officer appointed under section 28 of the said Ordinances, made due inquiry into such claim, I do hereby admit the claim of the said claimant to the said land, as more fully described herein below, under section 4, sub-section (1), of the said Ordinances.

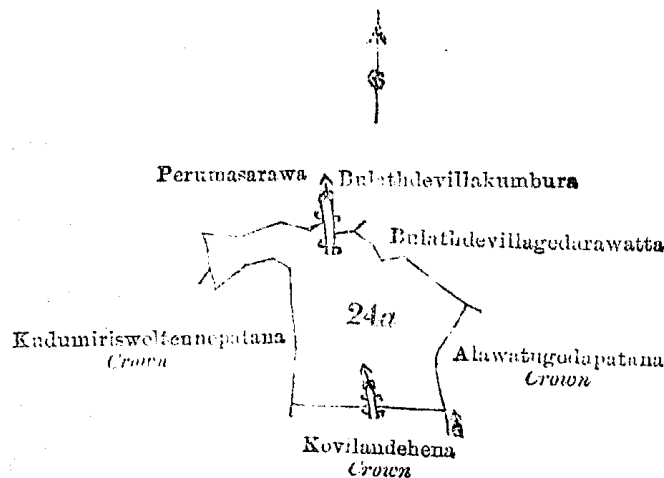
Description of the Land referred to.

The following lot situated in the village of Udakumbalwela in the Kumbalwela korale of the Yatikinda division, in the Province of Uva, as described in the annexed certified tracing:—

Preliminary plan 27.

Lot.	Name of Land.	Extent.	
		A.	R. P.
24a	Kovillandehena	3	3 11

and bounded as follows: on the north by Perumasarawa claimed by P. Kiri Banda, Bulathdevillakumbura claimed by G. Kiri Banda, Bulatdevillagedarawatta claimed by B. Kiriwante; on the east by Alawatugodapata-



Scale of 8 Chains to an Inch

Situation: Udakumbalwela village in Kumbalwela korale of Yatikinda division.

Preliminary plan 27.

Lot.	Name of Land.	Extent.	
		A.	R. P.
24a	Kovillandehena	3	3 11

Field sheet M ¹²₃₇₋₄₅

Surveyor-General's Office,
Colombo, August 24, 1905.

J. B. M. RIDOUT,
for Surveyor-General

patana belonging to the Crown; on the south by Kovillandehena belonging to the Crown; on the west by Kudumiriswelttenepatana belonging to the Crown, Perumasarawa claimed by P. Kiri Banda.

September 7, 1905.
Uva S. O. 807

J. G. FRASER,
Special Officer.

Order under Section 4, Sub-section (1), of "The Waste Lands Ordinances of 1897, 1899, 1900, and 1903," admitting Land to be Private Property.

In the matter of the land commonly called or known as Miyana-arawehena, situate in the village of Yalkumbura in the Dambawinipalata korale of the Udukinda division, in the Province of Uva, and of "The Waste Lands Ordinances of 1897, 1899, 1900, and 1903."

WHEREAS in pursuance of section 1 of the said Ordinances it was duly notified on the 28th day of August, One thousand Nine hundred and Three, that if no claim to the land commonly called or known as Miyana-arawehena, situate in the village of Yalkumbura in the Dambawinipalata korale of the Udukinda division, in the Province of Uva, containing in extent 3 acres, and shown as lot 6 in preliminary plan No. 61 and in the annexed certified tracing therefrom, was made to the Special Officer appointed under section 28 of the said Ordinances within the period of three months from the date specified in such notice, such land would be deemed the property of Crown and dealt with on account of the Crown (*vide* Notice No. 1,692):

And whereas (1) Punchi Banda Katugaha Korala of Rilpola korale, (2) Tikiri Banda Katugaha, Ratemahatmaya of Yatikinda, (3) Rambukpota Katugaha Punchi Kumarahami, (4) Rambukpota Katugaha Tikiri Kumarahamy made claim thereto, and I, John George Fraser, Special Officer appointed under section 28 of the said Ordinances, made due inquiry into such claim; I do hereby admit the claim of the said claimants to the said land, as more fully described herein below, under section 4, sub-section (1), of the said Ordinances.

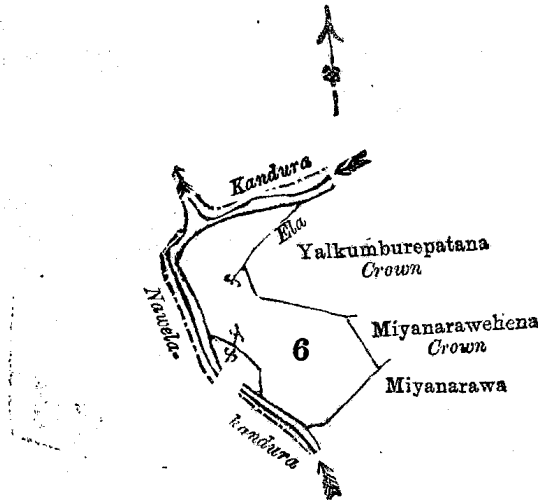
Description of the Land referred to.

The following lot situated in the village of Yalkumbura in the Dambawinipalata korale of the Udukinda division, in the Province of Uva, as described in the annexed certified tracing:—

Preliminary plan 61.

Lot	Name of Land.	Extent A. R. P.
6	Miyana-arawehena	3 0 0

and bounded as follows: on the north by a kandura; on the east by an ela, Yalkumburapatana belonging to the Crown, Miyana-arawehena belonging to the Crown; on the south by Miyana-arawa claimed by Damba-



Scale of 8 Chains to an Inch.

Situation: Yalkumbura village in Dambawinnipalata korale of Badulla District.

Preliminary plan 61.

Lot	Name of Land.	Extent A. R. P.
6	Miyana-arawehena	3 0 0

Field sheet M₁₇₋₂₅ 12

Surveyor-General's Office,
Colombo, September 14, 1905.

J. B. M. RIDOUT,
for Surveyor-General.

winne Vihara, the Nawelakandura; and on the west by Miyana-arawa claimed by Rambukpota Ratemahatmaya and others, the Nawelakandura.

September 19, 1905.

Uva S. O. 808

J. G. FRASER,
Special Officer.

Order under Section 4, Sub-section (1), of "The Waste Lands Ordinances of 1897, 1899, 1900, and 1903," admitting Land to be Private Property.

In the matter of the land commonly called or known as Dawatagollehena *alias* Bokotuwehena, situate in the village of Hingurugamuwa in the Dambawinipalata korale of the Udukinda division, in the Province of Uva, and of "The Waste Lands Ordinances of 1897, 1899, 1900, and 1903."

WHEREAS in pursuance of section 1 of the said Ordinances it was duly notified on the 12th day of June, One thousand Nine hundred and Three, that if no claim to the land commonly called or known as Dawatagollehena *alias* Bokotuwehena, situate in the village of Hingurugamuwa in the Dambawinipalata korale of the Udukinda division, in the Province of Uva, containing in extent 1 acre and 7 perches, and shown as lot 22b in preliminary plan No. 74 and in the annexed certified tracing therefrom, was made to the Special Officer appointed under section 28 of the said Ordinances within the period of three months from the date specified in such notice, such land would be deemed the property of the Crown and dealt with on account of the Crown (*vide* Notice No. 1,547):

And whereas Koswattegedara Meniki of Hingurugamuwa made claim thereto; and I, John George Fraser, Special Officer appointed under section 28 of the said Ordinances, made due inquiry into such claim; I, with the consent of His Excellency the Governor, do hereby admit the claim of the said claimant to the said land, as more fully described herein below, under section 4, sub-section (1), of the said Ordinances.

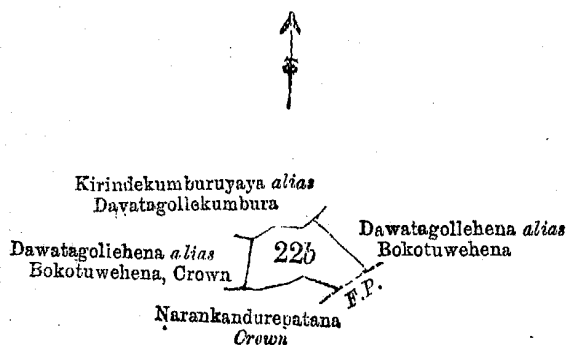
Description of the Land referred to.

The following lot situated in the village of Hingurugamuwa in the Dambawinipalata korale of the Udukinda division, in the Province of Uva, as described in the annexed certified tracing:—

Preliminary plan 74.

Lot.	Name of Land.	Extent.		
		A.	R.	P.
22b	Dawatagollehena <i>alias</i> Bokotuwehena	1	0	7

and bounded as follows: on the north by Kirindekumburuyaya *alias* Dawatagollekumbura claimed by Koswattegedara Rammala and others; on the east by Dawatagollehena *alias* Bokotuwehena belonging to Kos-



Scale of 8 Chains to an Inch.

Situation: Hingurugamuwa village in Damawinnepalata korale of Badulla District.

Preliminary plan 74.

Lot.	Name of Land.	Extent.		
		A.	R.	P.
22b	Dawatagollehena <i>alias</i> Bokotuwehena	1	0	7
	Field sheet 12 F 49—57			

Surveyor-General's Office,
Colombo, September 4, 1905.

J. B. M. RIDOUT,
for Surveyor-General.

wattegedara Rammala, a footpath; on the south by Narankandurepatana belonging to the Crown; on the west by Dawatagollehena *alias* Bokotuwehena belonging to the Crown.

September 14, 1905.
Uva S. O. 809

J. G. FRASER,
Special Officer

Order under Section 4, Sub-section (1), of "The Waste Lands Ordinances of 1897, 1899, 1900, and 1903," admitting Land to be Private Property.

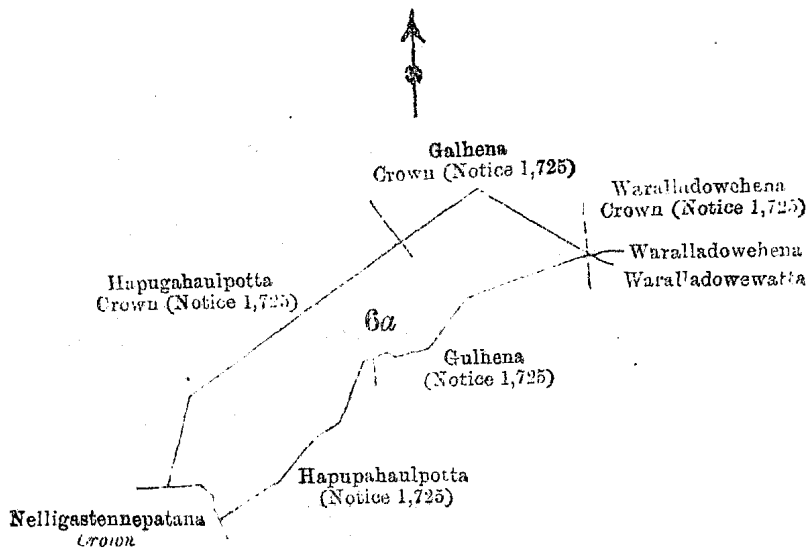
In the matter of the land commonly called or known as Galhena, Hapugahaulpota, situate in the village of Kotaweraudagama in the Dehiwinipalata korale, of the Udukinda division, in the Province of Uva, and of "The Waste Lands Ordinances of 1897, 1899, 1900, and 1903."

WHEREAS in pursuance of section 1 of the said Ordinances it was duly notified on the 4th day of September One thousand Nine hundred and Three, that if no claim to the land commonly called or known as Galhena, Hapugahaulpota, situate in the village of Kotaweraudagama in the Dehiwinipalata korale of the Udukinda division, in the Province of Uva, containing in extent 7 acres and 18 perches, and shown as lot 6a in preliminary plan No. 48 and in the annexed certified tracing therefrom, was made to the Special Officer appointed under section 28 of the said Ordinances within the period of three months from the date specified in such notice, such land would be deemed the property of the Crown and dealt with on account of the Crown (*vide* Notice No. 1,725):

And whereas (1) Nayewattegedara Kiri Banda, (2) Talawewattegedara Marasingha Mudiyansele Appuhami, (3) Ankelitalawegedara Hitihami Mudiyansele Punchirala, (4) Ankelitalawegedara Hitihami Mudiyansele Rammalhami, (5) Ankelitalawegedara Hitihami Mudiyansele Kiriwante, (6) Ankelitalawegedara Hitihami Mudiyansele Huduhami, (7) Talawattealutgedara Marasingha Mudiyansele Kiriwante, (8) Idamegedara Marasingha Mudiyansele Siyatu, (9) Ankelitalawegedara Weerasingha Wijeratna Mudiyansele Kuma, (10) Ankelitalawegedara Weerasingha Wijeratna Mudiyansele Siribaddena, (11) Ankelitalawegedara Hitihami Mudiyansele Punchi Menika, (12) Ankelitalawegedara Hitihami Mudiyansele Mutumenika, all of Kotaweraudagama, made claim thereto, and I, John George Fraser, Special Officer appointed under section 28 of the said Ordinances, made due inquiry into such claim; I, with the consent of His Excellency the Governor, do hereby admit the claim of the said claimants to the said land, as more fully described herein below, under section 4, sub-section (1), of the said Ordinances.

Description of the Land referred to.

The land commonly called or known as Galhena, Hapugahaulpota, situate in the village of Kotaweraudagama in the Dehiwinipalata korale of the Udukinda division, in the Province of Uva, containing in extent 7 acres and 18 perches, and shown as lot 6a in preliminary plan No. 48 and in the annexed certified tracing therefrom, and bounded as follows: on the north by Galhena belonging to the Crown, Waralladowehena



Scale of 8 Chains to an Inch.

Situation: Kotaweraudagama village in Dehiwinipalata korale of Badulla District.
Preliminary plan No. 48.

Lot.	Name of Land.	Extent. A. R. P.
6a	Galhena, Hapugahaulpota	7 0 18

Field sheet M 12
1-9

Surveyor-General's Office,
Colombo, August 22, 1905.

J. B. M. RIDOUT,
for Surveyor-General.

belonging to the Crown; on the east by Waralladowehena claimed by S. A. Kiriwante and others, Waralladowewatta claimed by W. Kuma, Galhena belonging to Watupitiyegedara Marasingha Mudiyansele Punchirala and others; on the south by Hapugahaulpota belonging to Watupitiyegedara Marasingha Mudiyansele Punchirala and others, Nelligastennepatana belonging to the Crown; on the west by Hapugahaulpota belonging to the Crown.

September 14, 1905.
Uva S. O. 810

J. G. FRASER,
Special Officer.

**Order under Section 4, Sub-section (1), of "The Waste Lands Ordinances of 1897, 1899, 1900, and 1903,"
admitting Land to be Private Property.**

In the matter of the land commonly called or known as Wakkumburehena, situate in the village of Welikada in the Dambawinipalata korale of the Udukinda division, in the Province of Uva, and of "The Waste Lands Ordinances of 1897, 1899, 1900, and 1903."

WHEREAS in pursuance of section 1 of the said Ordinances it was duly notified on the 5th day of June, One thousand Nine hundred and Three, that if no claim to the land commonly called or known as Wakkumburehena, situate in the village of Welikada in the Dambawinipalata korale of the Udukinda division, in the Province of Uva, containing in extent 3 roods and 20 perches, and shown as lot 9b in preliminary No. 72 and in the annexed certified tracing therefrom, was made to the Special Officer appointed under section 28 of the said Ordinances within the period of three months from the date specified in such notice, such land would be deemed the property of the Crown and dealt with on account of the Crown (*vide* Notice No. 1,533):

And whereas Hondoluwawekumburegedara Menika of Welikada made claim thereto, and I, John George Fraser, Special Officer appointed under section 28 of the said Ordinances, made due inquiry into such claim; I, with the consent of His Excellency the Governor, do hereby admit the claim of the said claimant to said the land, as more fully described herein below, under section 4, sub-section (1), of the said Ordinances.

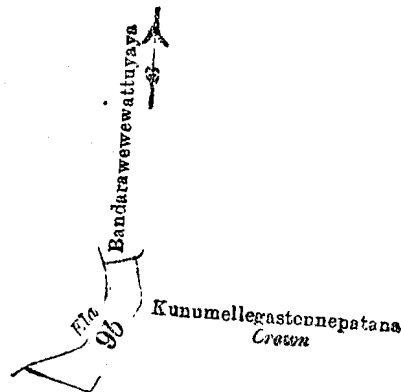
Description of the Land referred to.

The following lot situated in the village of Welikada in the Dambawinipalata korale of the Udukinda division, in the Province of Uva, as described in the annexed certified tracing:—

Preliminary plan 72.

Lot.	Name of Land.	Extent. A. R. P.
9b	Wakkumburehena	0 3 20

and bounded as follows: on the north by Bandarawewewattuyaya claimed by Bandarawewegedara Rankira



Scale of 8 Chains to an Inch.

Situation: Welikada village in Dambawinipalata korale of Badulla District.

Preliminary plan 72.

Lot.	Name of Land.	Extent. A. R. P.
9b	Wakkumburehena	0 3 20

Field sheet M 12
34—42

Surveyor-General's Office,
Colombo, August 28, 1905.

J. B. M. RIDOUT,
for Surveyor-General

and others, on the east and south by Kunumellagastennepatana, &c., belonging to the Crown, and on the west by an eld.

September 19, 1905.

Uva S. O. 811

J. G. FRASER,
Special Officer.

Order under Section 4, Sub-section (1), of "The Waste Lands Ordinances of 1897, 1899, 1900, and 1903," admitting Land to be Private Property.

In the matter of the land commonly called or known as Ellapitahena, situate in the village of Udakumbalwela in the Kumbalwela korale of the Yatikinda division, in the Province of Uva, and of "The Waste Lands Ordinances of 1897, 1899, 1900, and 1903."

WHEREAS in pursuance of section 1 of the said Ordinances it was duly notified on the 11th day of December, One thousand Nine hundred and Three, that if no claim to the land commonly called or known as Ellapitahena, situate in the village of Udakumbalwela in the Kumbalwela korale of the Yatikinda division in the Province of Uva, containing in extent 3 roods and 32 perches, and shown as lot 25a in preliminary plan No. 27 and in the annexed certified tracing therefrom, was made to the Special Officer appointed under section 28 of the said Ordinances within the period of three months from the date specified in such notice, such land would be deemed the property of the Crown and dealt with on account of the Crown (*vide* Notice No. 1,796):

And whereas Don Adirian Abayasekera Appuhamy of Udakumbalwela made claim thereto, and I, John George Fraser, Special Officer appointed under section 28 of the said Ordinances, made due inquiry into such claim, I do hereby admit the claim of the said claimant to the said land, as more fully described herein below, under section 4, sub-section (1), of the said Ordinances.

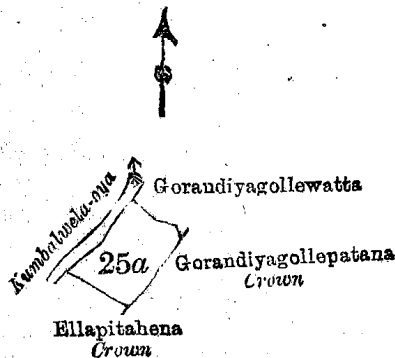
Description of the Land referred to.

The following lot situated in the village of Udakumbalwela in the Kumbalwela korale of the Yatikinda division, in the Province of Uva, as described in the annexed certified tracing:—

Preliminary plan 27.

Lot.	Name of Land.	Extent.	
		A.	R. P.
25a	Ellapitahena	0	3 32

and bounded as follows: on the north by Gorandiyagollewatta claimed by D. A. Abeysekera Arachchi; on the



Scale of 8 Chains to an Inch.

Sithation: Udakumbalwela village in Kumbalwela korale of Yatikinda division.
Preliminary plan 27.

Lot.	Name of Land.	Extent.	
		A.	R. P.
25a	Ellapitahena	0	3 32

Field sheet M₃₇₋₄₅¹²

Surveyor-General's Office,
Colombo, August 24, 1905.

J. B. M. RIDOUT,
for Surveyor-General.

east by Gorandiyagollepatana belonging to the Crown; on the south by Ellapitahena belonging to the Crown; and on the west by the Kumbalwela-oya.

J. C. FRASER,
Special Officer.

September 7, 1905.

Uva S. O. 812

**Order under Section 4, Sub-section (1), of "The Waste Lands Ordinances of 1897, 1899, 1900, and 1903,"
declaring Land to be Crown Property.**

In the matter of the land commonly called or known as Kovillandehena, situate in the village of Udakumbalwela in the Kumbalwela korale of the Yatikinda division, in the Province of Uva, and of "The Waste Lands Ordinances of 1897, 1899, 1900, and 1903."

WHEREAS in pursuance of section 1 of the said Ordinances it was duly notified on the Eleventh day of December, One thousand Nine hundred and Three, that if no claim to the land commonly called or known as Kovillandehena, situate in the village of Udakumbalwela in the Kumbalwela korale of the Yatikinda division, in the Province of Uva, containing in extent 2 acres 2 roods and 18 perches, and shown as lot 24 in preliminary plan No. 27 and in the annexed certified tracing therefrom, was made to the Special Officer appointed under section 28 of the said Ordinances within the period of three months from the date specified in such notice, such land would be deemed the property of the Crown and dealt with on account of the Crown (*vide* Notice No. 1,796):

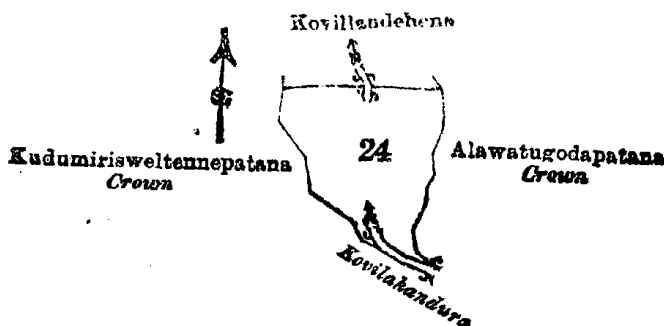
And whereas Jayaweera Kiri Banda of Dowa made claim thereto; and whereas the said claimant has withdrawn his claim to the said land, I, John George Fraser, Special Officer appointed under section 28 of the said Ordinances, under and by virtue of the powers vested in me in that behalf by section 4 of the said Ordinances, do hereby on this 7th day of September, 1905, order and declare, under section 4, sub-section (1), of the said Ordinances, that the said land, as more fully described herein below, is the property of the Crown.

Description of the Land referred to.

The following lot situated in the village of Udakumbalwela in the Kumbalwela korale of the Yatikinda division, in the Province of Uva, as described in the annexed certified tracing:—

Lot.	Name of Land.	Preliminary plan 27.		Extent.
		A.	R. P.	
24	Kovillandehena	2	2 18	

and bounded as follows: on the north by Kovillandehena belonging to Jayaweera Kiri Banda; on the east



Scale of 8 Chains to an Inch.

Situation: Udakumbalwela village in Kumbalwela korale of Yatikinda division.

Lot.	Name of Land.	Preliminary plan 27.		Extent.
		A.	R. P.	
24	Kovillandehena	2	2 18	

Surveyor-General's Office, Colombo, August 24, 1905. Field sheet M¹²⁵₃₇₋₄ J. B. M. RIDOUT, for Surveyor-General.

by Alawatugodapatana belonging to the Crown; on the south by the Kovilakandura, Kudumirisweltennepatana belonging to the Crown; and on the west by Kudumirisweltennepatana belonging to the Crown.

J. G. FRASER,
Special Officer.

September 7, 1905.

Uva S. O. 813

**Order under Section 4, Sub-section (1), of "The Waste Lands Ordinances of 1897, 1899, 1900, and 1903,"
admitting Lands to be Private Property.**

In the matter of the lands commonly called or known as Endarulanda-arawehena, Pallegalkotuwehena, situate in the village of Godegama in the Rilpola korale of the Yatikinda division, in the Province of Uva, and of "The Waste Lands Ordinances of 1897, 1899, 1900, and 1903."

WHEREAS in pursuance of section 1 of the said Ordinances it was duly notified on the 8th day of May, One thousand Nine hundred and Three, that if no claim to the lands commonly called or known as Endarulandearawehena, Pallegalkotuwehena, situate in the village of Godegama in the Rilpola korale of the Yatikinda division, in the Province of Uva, containing in extent 17 acres 1 rood and 32 perches, and shown as lots 10 and 15 in preliminary plan 10 and in the annexed certified tracing therefrom, was made to the Special Officer appointed under section 28 of the said Ordinances within the period of three months from the date specified in such notice, such lands would be deemed the property of the Crown and dealt with on account of the Crown (*vide* Notice No. 1,495):

And whereas Ratnayaka Mudiyansele Loku Kumarihamy of Godegedara made claim thereto, and I, John George Fraser, Special Officer appointed under section 28 of the said Ordinances, made due inquiry into such claim; I, with the consent of His Excellency the Governor, do hereby admit the claim of the said claimant to the said lands, as more fully described herein below, under section 4, sub-section (1), of the said Ordinances

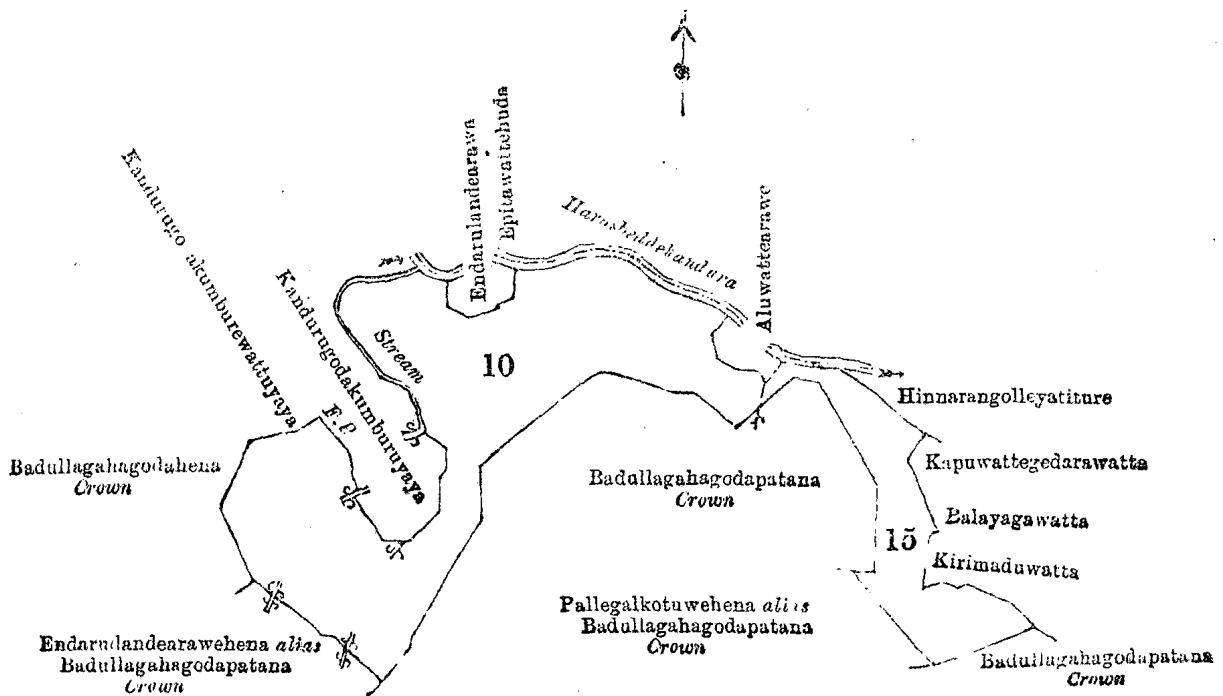
Description of the Lands referred to.

The following lots situated in the village of Godegama in the Rilpola korale of the Yatikinda division, in the Province of Uva, as described in the annexed certified tracing:—

Preliminary plan 10.

Lot.	Name of Land.	Extent. A. R. P.
10	Endarulanda-arawehena	14 0 25
15	Pallegalkotuwehena	3 1 7
		<hr/> 17 1 32

and bounded as follows : on the north by Kandurugodakumburawattuyaya claimed by James Kumbalwela, a footpath, Kandurugodakumburuyaya claimed by James Kumbalwela, a stream, the Harasbeddekandura, Endarulandearawa claimed by Epitawatte Huda, the Harasbeddekandura, Alawattearawa claimed by Hinnarongollo Tissahami and others, the Harasbeddekandura ; on the east by Hinnarongolleyatiture claimed by Hinnarongollo Tissahami and others, Kapuwattegedarawatta claimed by Kapuwattegedara Appuhamy and



Scale of 8 Chains to an Inch.

Situation : Godegama village in Rilpola korale of Badulla District.

Preliminary plan 10.

Lot.	Name of Land.	Extent. A. R. P.
10	Endarulanda-arawehena	14 0 25
15	Pallegalkotuwehena	3 1 7
		<hr/> 17 1 30

Surveyor-General's Office,
Colombo, September 4, 1905.

Sheet M 7
54-62

J. B. M. RIDOUT,
for Surveyor-General.

others, Balayagewatta claimed by Hinnarangalle Tissahami and others, Kirimaduwatta claimed by James Kumbalwela ; on the south by Badullagahagodapatana belonging to the Crown, Pallegalkotuwehena alias Badullagahagodapatana belonging to the Crown, Badullagahagodapatana belonging to the Crown ; and on the west by Endarulandearawehena alias Badullagahagodapatana belonging to the Crown, Badullagahagodahena belonging to the Crown.

September 13, 1905.

Uva S. O. 814

J. G. FRASER,
Special Officer.

**Order under Section 4, Sub-section (1), of "The Waste Lands Ordinances of 1897, 1899, 1900, and 1903,"
declaring Lands to be Crown Property.**

In the matter of the lands commonly called or known as Eandarulandearawehena *alias* Badullagahagodapatana, Pallegalkotuwehena *alias* Badullagahagodapatana, situate in the village of Godegama in the Rilpola korale of the Yatikinda division, in the Province of Uva, and of "The Waste Lands Ordinances of 1897, 1899, 1900, and 1903."

WHEREAS in pursuance of section 1 of the said Ordinances it was duly notified on the 8th day of May One thousand Nine hundred and Three, that if no claim to the lands commonly called or known as Eandarulandearawehena *alias* Badullagahagodapatana, Pallegalkotuwehena *alias* Badullagahagodapatana, situate in the village of Godegama in the Rilpola korale of the Yatikinda division, in the Province of Uva, containing in extent 8 acres 1 rood and 18 perches, and shown as lots 10a and 15a in preliminary plan No. 10 and in the annexed certified tracings therefrom, was made to the Special Officer appointed under section 28 of the said Ordinances within the period of three months from the date specified in such notice, such lands would be deemed the property of the Crown and dealt with on account of the Crown (*vide* Notice No. 1,495):

And whereas Tikiri Banda Mulgama for and on behalf of his wife Ratnayaka Mudiyansele Loku Kumaramami of Godegedera made claim thereto; and whereas the said claimant has withdrawn the claim to the said lands, I, John George Fraser, Special Officer appointed under section 28 of the said Ordinances, under and by virtue of the powers vested in me in that behalf by section 4 of the said Ordinances, do hereby on this 13th day of September, 1905, order and declare, under section 4, sub-section (1), of the said Ordinances, that the said lands, as more fully described herein below, are the property of the Crown.

Description of the Lands referred to.

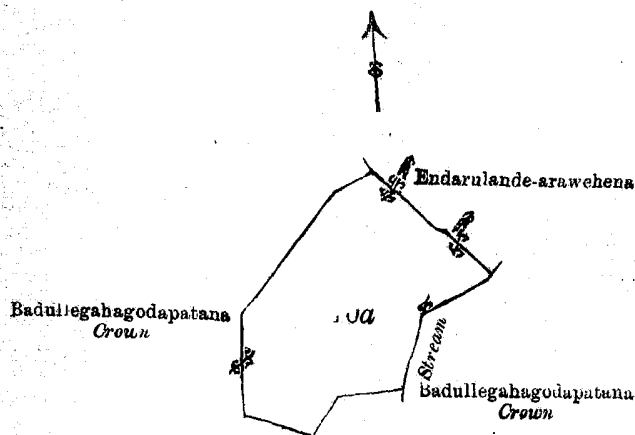
The following lots situated in the village of Godegama in the Rilpola korale of the Yatikinda division, in the Province of Uva, as described in the annexed certified tracings:—

I.

Preliminary plan 10.

Lot.	Name of Land.	Extent.	
		A.	R. P.
10a	Eandarulandearawehena <i>alias</i> Badullagahagodapatana	6	2 25

and bounded as follows: on the north by Badullagahagodapatana belonging to the Crown, Eandarulandearawe



Scale of 8 Chains to an Inch.

Situation : Godegama village in Rilpola korale of Badulla District.

Preliminary plan 10.

Lot.	Name of Land.	Extent. A. R. P.
10a	Endarulandearawehena <i>alias</i> Badullagahagodapatana ..	6 2 25

Field sheet M ⁷₅₄₋₆₂

Surveyor-General's Office,
Colombo, September 4, 1905.

J. B. M. RIDOUT,
for Surveyor-General.

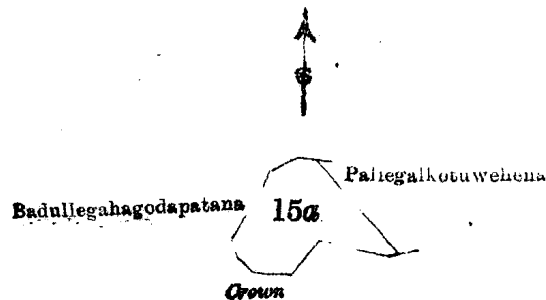
hena belonging to Ratnayaka Mudiyansele Loku Kumarihami ; on the east by Badullagahagodapatana belonging to the Crown, a stream ; on the south and west by Badullagahagodapatana belonging to the Crown.

II.

Preliminary plan 10.

Lot.	Name of Land.	Extent. A. R. P.
15a	Pallegalkotuwehena <i>alias</i> Badullagahagodapatana	1 2 33

and bounded as follows : on the north by Badullagahagodapatana belonging to the Crown ; on the east by



Scale of 8 Chains to an Inch.

Situation : Godegama village in Rilpola korale of Badulla District.

Preliminary plan 10.

Lot.	Name of Land.	Extent. A. R. P.
15a	Pallegalkotuwehena <i>alias</i> Badullagahagodapatana ..	1 2 33

Field Sheet M ⁷₅₄₋₆₂

Surveyor-General's Office,
Colombo, September 4, 1905.

J. B. M. RIDOUT,
for Surveyor-General.

Pallegalkotuwehena claimed by Ratnayaka Mudiyansele Loku Kumarihamy ; on the south and west by Badullagahagodapatana belonging to the Crown.

September 13, 1905.

J. G. FRASER,
Special Officer.

Anuradhapura District Court, Case No. 434.

Reference under Section 5 of Ordinance No. 1 of 1897.

In the matter of the lands commonly called or known as Galapaulamukalana, Kadurugahayaya, Siyambalagahayaya, &c., Wewaihalahena, Galaihala *alias* Wewawanemukalana, Ratmalagahawewamukalana, situate in the village of Ratmalagahawewa in the Pahala Kalagam tulana of the Kalagam Korale North of the Kalagampalata, in the North-Central Province, and of "The Waste Lands Ordinances of 1897, 1899, 1900, and 1903."

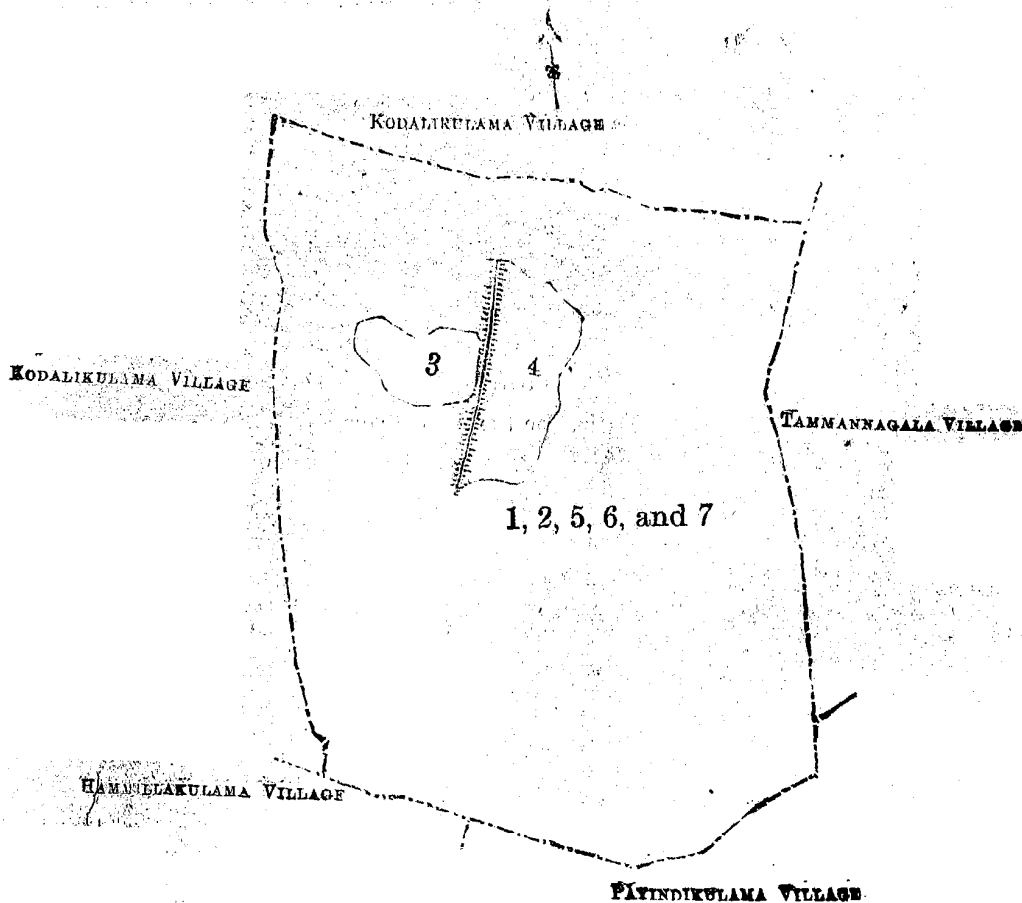
THE notice required by section 1 of the said Ordinances having been duly given on the Twenty-ninth day of July, 1904, and published in the *Government Gazette* of the Twenty-ninth day of July, 1904, in respect of the lands as more fully described herein below, viz. :—

The following lots situated in the village of Ratmalagahawewa in the Pahala Kalagam tulana of the Kalagam Korale North of the Kalagampalata, in the North-Central Province, as described in the annexed certified tracing :—

Preliminary plan 84.

Lot.	Name of Land.	Extent.		
		A.	R.	P.
1	Galapaulamukalana	8	1	36
2	Kadurugahayaya, Siyambalagahayaya, &c.	64	1	20
5	Wewaihalahena	2	1	23
6	Galaihala <i>alias</i> Wewawanemukalana	27	0	5
7	Ratmalagahawewamukalana	121	0	10
		223	1	14

and bounded as follows : on the north by the village limit of Kodalikulama ; on the east by the village limit of Tammannagala, the village limit of Payindikkulama ; on the south by the village limit of Payindikkulama, the village limit of Hammillakulama ; on the west by the village limit of Kodalikkulama (*vide* Notice No. 1,998) : and claims having been made thereto by (1) Punchi Appu Vedarala, (2) Udaiyare Vel-vidane, (3) Ranhami, ex-Vel-vidane, (4) Kandappu Lekama, (5) Punchi Appu Vedaralage Sinnatti, (6) Kapuralage Ranhami, (7) Puchiralage Kirihamy, (8) Menikralage Banda, all of Kodalikkulama, and (9) Kumarasinha Dassanayaka Rajakirti Muttu Kapuru Bandara of Nallamudawa, and due inquiry having been made by me, Howard Orme



Scale of 16 Chains to an Inch.

Situation : Ratmalagahawewa village in Kelagam korale.

Preliminary plan 84.

Lot.	Name of Land.	Extent.	
		A.	R. P.
1	Galapaulamukalana	8	1 36
2	Ka durugahayaya, Siyambalagahayaya, &c.	64	1 20
5	We waihalahena	2	1 23
6	Galaihala <i>alias</i> Wewawanemukalana	27	0 5
7	Ratmalagahawewamukalana	121	0 10
		223	1 14

Lots excluded.

3	Ratmalagahawewakumbura	5	2 22
4	Ratmalagahawewa	12	2 5
		18	0 27

Sheet F 14 22—30 and F 14 23—31

Surveyor-General's Office,
Colombo, June 24, 1904.

J. B. M. RIDOUT,
Acting Assistant Surveyor-General.

Fox, Special Officer appointed under section 28 of the said Ordinances, into the said claims; and whereas I have entered into an agreement with the said 1st, 2nd, 3rd, 4th, 5th, 6th, 7th, and 8th claimants in respect of their claims, but have failed to enter into any agreement with the said 9th claimant Kumarasinha Dassanayaka Rajakirti Muttu Kapuru Bandara of Nallamudawa in respect of his claim; and whereas I do not admit the claim of the said 9th claimant Kumarasinha Dassanayaka Rajakirti Muttu Kapuru Bandara of Nallamudawa, such claim is therefore referred by me, under the powers vested in me by sections 5 and 6 of the said Ordinance, to the District Judge of Anuradhapura.

The valuation of the lands is Rs. 2,230.

NOTE.—The following lots lying within the above boundaries are excluded from this reference, and their aggregate acreage of 18 acres and 27 perches is not included in the acreage of 223 acres 1 rood and 14 perches given above:—

Preliminary plan 84.

Lot.	Name of Land.	Extent.	
		A.	R. P.
3	Ratmalagahawewakumbura	5	2 22
4	Ratmalagahawewa	12	2 5
		18	0 27

April 17, 1905.

H. O. Fox,
Special Officer.

Decree.

In the District Court of Anuradhapura.

Kumarasinha Dassanayaka Rajakirti Muttu Kapuru Bandara of Nallamudawa... .. Plaintiff.

No. 434.

Vs.

C. T. D. Vigers, Government Agent, North-Central Province, of Anuradhapura... .. Defendant.

This action coming on for final disposal before Bertram Hill, Esq., Additional District Judge of Anuradhapura, on the 14th day of September, 1905, in the presence of the plaintiff in person and of Advocate Mr. C. M. Fernando, Crown Counsel, instructed by Proctor Mr. S. Sampander, on the part of the defendant: It is ordered and decreed that the plaintiff's action be and the same is hereby dismissed.

It is further ordered that the Crown be and is hereby declared entitled to the lots marked 1, 2, 5, 6, and 7 of the aggregate acreage of 223 acres 1 rood and 14 perches, situate in the village of Ratmalagahawewa in the Pahala Kalagam tulana of the Kalagam Korale North, and described in the block survey preliminary plan No. 84 lying within these boundaries: on the north by the village limit of Kodalikkulama; on the east by the village limit of Tammanagala, the village of Payindikkulama; on the south by the village limit of Payindikkulama, the village limit of Hammillakulama; on the west by the village limit of Kodalikkulama; excluding the lots 3 and 4 of the aggregate acreage of 18 acres and 27 perches lying within the said boundaries which are not in the reference.

Dated 14th September, 1905.

BERTRAM HILL,
Additional District Judge.

Anuradhapura S. O. 167

**Order under Section 2 of "The Waste Lands Ordinances of 1897, 1899, 1900, and 1903,"
declaring Lands to be Crown Property.**

In the matter of the lands commonly called or known as Maha Ratmalekele, Maha Ratmalewewa, Siyambalagahahena, situate in the village of Maha Ratmale in the Nuwaragam tulana of the Nuwaragam korale of the Nuwaragampalata, in the North-Central Province, and of "The Waste Lands Ordinances of 1897, 1899, 1900 and 1903."

THE notice required by section 1 of "The Waste Lands Ordinances of 1897, 1899, 1900, and 1903," having been duly published in manner prescribed by that section in respect of the above-named lands (*vide* Notice No. 2,218), and no claim having been made to the said lands or to any interest therein within the period of three months from the date specified in the said notice, I, Howard Orme Fox, Special Officer appointed under section 28 of the said Ordinances, under and by virtue of the powers vested in me in that behalf by section 2 of the said Ordinances, do hereby on this 2nd day of October, 1905, order and declare that the said lands, as more fully described herein below, situate in the village of Maha Ratmale in the Nuwaragam tulana of the Nuwaragam korale of the Nuwaragampalata, in the North-Central Province, and shown as lots 1, 1a, 2, and 3 in preliminary plan No. 272 and in the annexed certified tracing therefrom, and containing in extent 629 acres 3 roods 15 perches, are the property of the Crown.

Description of Lands referred to.

The following lots situated in the village of Maha Ratmale in the Nuwaragam tulana of the Nuwaragam korale of the Nuwaragampalata, in the North-Central Province, as described in the annexed certified tracing:—

Preliminary plan 272.

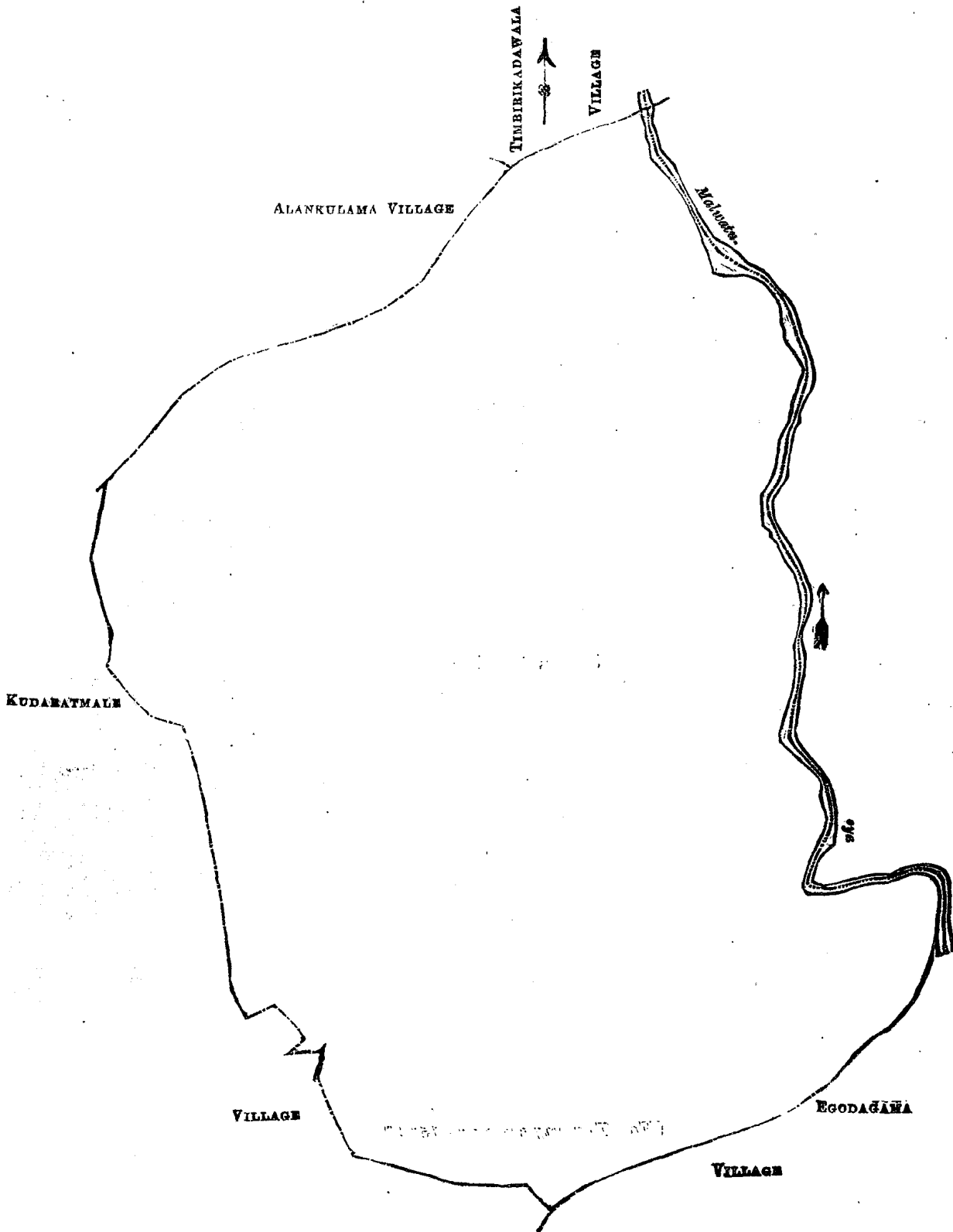
Lot.	Name of Land.	Extent.		
		A.	R.	P.
1 ..	Maha Ratmalekele ..	577	0	0
1a ..	Do. ..	9	0	0
2 ..	Maha Ratmalewewa ..	36	1	35
3 ..	Siyambalagahahena ..	7	1	20
		<hr/>	<hr/>	<hr/>
		629	3	15

and bounded as follows: on the north by the village limit of Alankulama, the village limit of Timbrikadawala; on the east by the Malwatu-oya; on the south by the village limit of Egodagama, the village limit of Kuda Ratmale; on the west by the village limit of Kuda Ratmale.

The 2nd day of October, 1905.

H. O. Fox,
Special Officer.

[For Tracing see page 1514.]



Scale of 16 Chains to an Inch.
 Situation : Maha Ratmale village in Nuwaragam korale.
 Preliminary plan 272.

Lot.	Name of Land.	Extent.		
		A.	R.	P.
1	Maha Ratmalekele	577	0	0
1a	Do.	9	0	0
2	Maha Ratmalewewa	36	1	35
3	Siyambalagahahena	7	1	50
		629	3	15

Surveyor-General's Office,
 Colombo, May 23, 1905.
 Anuradhapura S. O. 168

Sheets F 9 and F 9
 19-27 and 20-28

J. B. M. RIDOUT,
 for Surveyor-General.

Order under Section 2 of "The Waste Lands Ordinances of 1897, 1899, 1900, and 1903," declaring Land to be Crown Property.

In the matter of the lands commonly called or known as Nugagahahena, &c., Kongahahena, Kulikkadamukalana, Kohombagahahena (P. P. 757/2,417), Kulikkadamahawela, Kulikkadamukalana, Kulikkadatisbamba, Higgahahena, Halambagahahena, Kulikkadalandukele, situate in the village of Kulikkada in the Wirasole Kadawat tulana of the Kadawat korale of the Nuwaragampalata, in the North-Central Province, and of "The Waste Lands Ordinances of 1897, 1899, 1900, and 1903."

THE notice required by section 1 of "The Waste Lands Ordinances of 1897, 1899, 1900, and 1903," having been duly published in manner prescribed by that section in respect of the above-named lands (*vide* Notice No. 2,208), and no claim having been made to the said lands or to any interest therein within the period of three months from the date specified in the said notice, I, Howard Orme Fox, Special Officer appointed under section 28 of the said Ordinances, under and by virtue of the powers vested in me in that behalf by section 2 of the said Ordinances, do hereby on this 25th day of September, 1905, order and declare that the said lands, as more fully described herein below, situate in the village of Kulikkada in the Wirasole Kadawat tulana of the Kadawat korale of the Nuwaragampalata, in the North-Central Province, and shown as lots 1, 2, 3, 3a, 3b, 3c, 3d, 3e, 4a, 6, 9, 9a, 11, 12, 12a, and 12b in preliminary plan No. 110 and in the annexed certified tracing therefrom, and containing in extent 818 acres 2 roods and 27 perches, are the property of the Crown.

Description of the Lands referred to.

The following lots situated in the village of Kulikkada of the Wirasole Kadawat tulana of the Kadawat korale of the Nuwaragampalata, in the North-Central Province, as described in the annexed certified tracing:—

Preliminary plan 110.

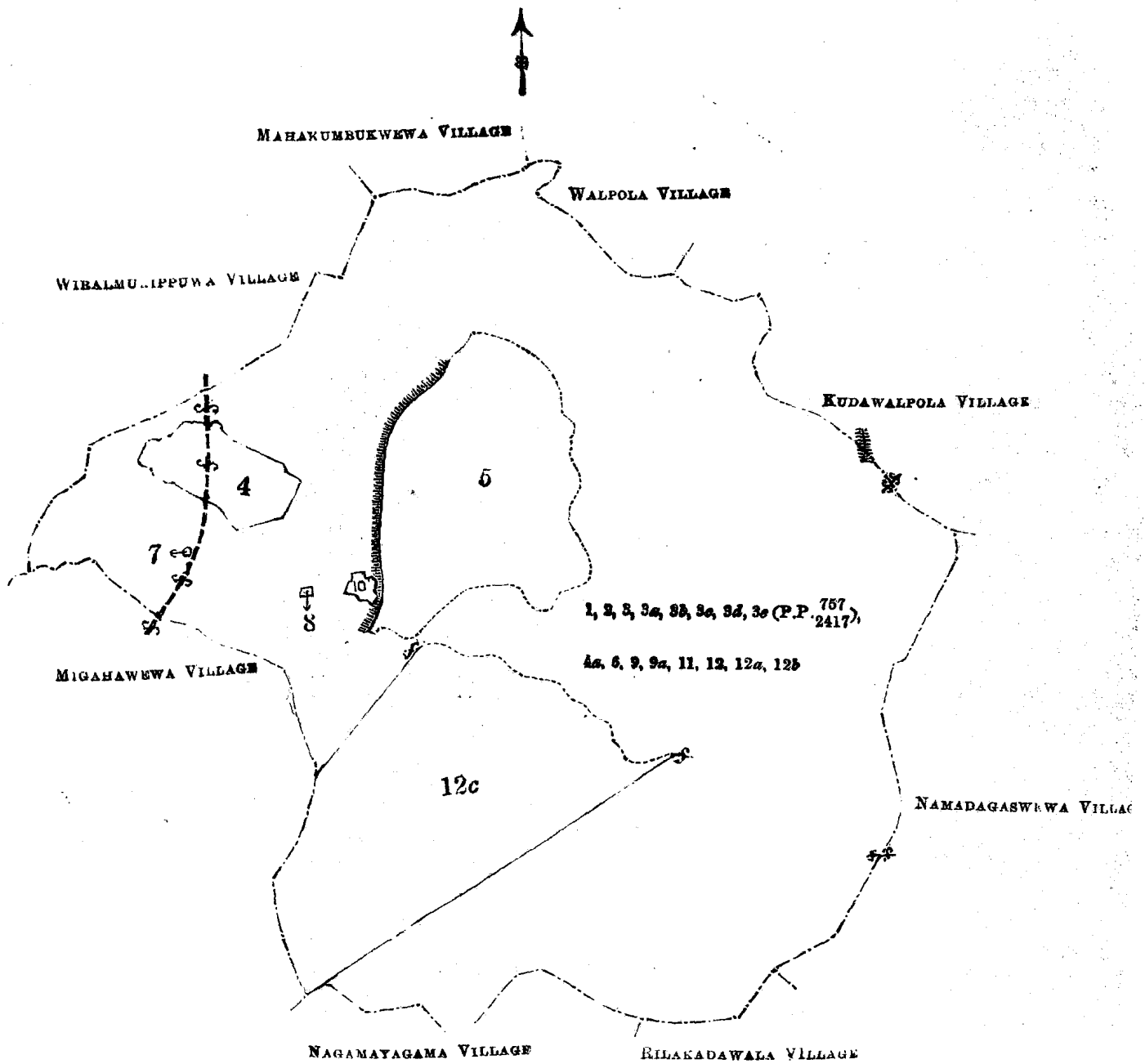
Lot.	Name of Land.	Extent.		
		A.	R.	P.
1	Nugagahahena, &c.	98	1	15
2	Kongahahena	1	2	15
3	Kulikkadamukalana	89	0	14
3a	Do.	0	2	20
3b	Do.	1	1	18
3c	Do.	3	3	25
3d	Do.	0	3	0
3e	Kohombagahahena (P. P. 757/2,417)	13	2	38
4a	Kulikkadamahawela	1	1	0
6	Kulikkadamukalana	492	0	25
9	Kulikkadathisbamba	4	0	7
9a	Do.	1	0	5
11	Higgahahena	8	1	10
12	Halambagahahena	100	1	18
12a	Do.	0	2	27
12b	Kulikkadalandukele	1	1	30
		818	2	27

and bounded as follows: on the north by the village limit of Mahakumbukwewa, the village limit of Walpola, the village limit of Kudawalpola; on the east by the village limit of Kudawalpola, the village limit of Namadagaswewa; on the south by the village limit of Rilakadawala, the village limit of Nagamayagama; on the west by the village limit of Migahawewa, the village limit of Wiralmurippuwa.

NOTE.—The following lots lying within the above boundaries are excluded from this order, and their aggregate acreage of 273 acres and 39 perches is not included in the acreage of 818 acres 2 roods and 27 perches given above:—

Preliminary plan 110.

Lot.	Name of Land.	Extent.		
		A.	R.	P.
4	Kulikkadamahawela	19	2	5
5	Kulikkadawewa	101	2	20
7	Kulikkademinipittaniya	0	0	12
8	Kulikkadapansala	0	0	22
10	Kulikkadagangoda	1	2	0
12c	Kulikkadalandukele	150	1	20
		273	0	39



Scale of 24 Chains to an Inch

Situation : Kulikkada village in Wirasole Kadawat tulana of Kadawat korale.

Preliminary plan 110.

Lot.	Name of Land.	Extent.		
		A.	R.	P.
1	Nugahahena, &c.	98	1	15
2	Kongahahena	1	2	15
3	Kulikkadamukalana	89	0	14
3a	Do.	0	2	20
3b	Do.	1	1	18
3c	Do.	3	3	25
3d	Do.	0	3	0
3e	Kohombahahena (P. P. 757/2,417)	13	2	38
4a	Ku ikkadamahawela	1	1	0
6	Kulikkadamukalana	492	0	25
9	Kulikkadatisbamba	0	0	7
9a	Do.	1	0	5
11	Hikgahahena	8	1	10
12	Halambgahahena	100	1	18
12a	Do.	0	2	27
12b	Kulikkadalandukele	1	1	30
		818	2	27

Lot.	Name of Land.	Lots excluded.	Extent.		
			A.	R.	P.
4 ..	Kulikkadamahawela	19	2	5
5 ..	Kulikkadawewa	191	2	20
7 ..	Kulikkademinipittaniya	0	0	12
8 ..	Kulikkadapansala	0	0	22
10 ..	Kulikkadagangoda	1	2	0
12c ..	Kulikkadalandukele	150	1	20
			273	0	39

Sheets C ²⁴ 37—45, C ²⁴ 38—46, and C ²⁴ 54—62

Surveyor-General's Office,
Colombo, February 9, 1905.
Anuradhapura S. O. 169

J. B. M. RIDOUT,
for Surveyor-General.

Order under Section 2 of "The Waste Lands Ordinances of 1897, 1899, 1900, and 1903," declaring Lands to be Crown Property.

In the matter of the lands commonly called or known as Siyambalawekele, situate in the village of Siyambalawa in the Ihalamedagandahe tulana of the Nuwaragam korale of the Nuwaragampalata, in the North-Central Province, and of "The Waste Lands Ordinances of 1897, 1899, 1900, and 1903."

THE notice required by section 1 of "The Waste Lands Ordinances of 1897, 1899, 1900, and 1903," having been duly published in manner prescribed by that section in respect of the above-named lands (*vide* Notice No. 2,205), and no claim having been made to the said lands or to any interest therein within the period of three months from the date specified in the said notice, I, Howard Orme Fox, Special Officer appointed under section 28 of the said Ordinances, under and by virtue of the powers vested in me in that behalf by section 2 of the said Ordinances, do hereby on this 25th day of September, 1905, order and declare that the said lands, as more fully described herein below, situate in the village of Siyambalawa in the Ihalamedagandahe tulana of the Nuwaragam korale of the Nuwaragampalata, in the North-Central Province, and shown as lots 1, 1a in preliminary plan No. 295 and in the annexed certified tracing therefrom, and containing in extent 62 acres and 2 roods, are the property of the Crown.

Description of the Lands referred to.

The following lots situated in the village of Siyambalawa in the Ihalamedagandahe tulana of the Nuwaragam korale of the Nuwaragampalata, in the North-Central Province, as described in the annexed certified tracing:—

Preliminary plan 295.

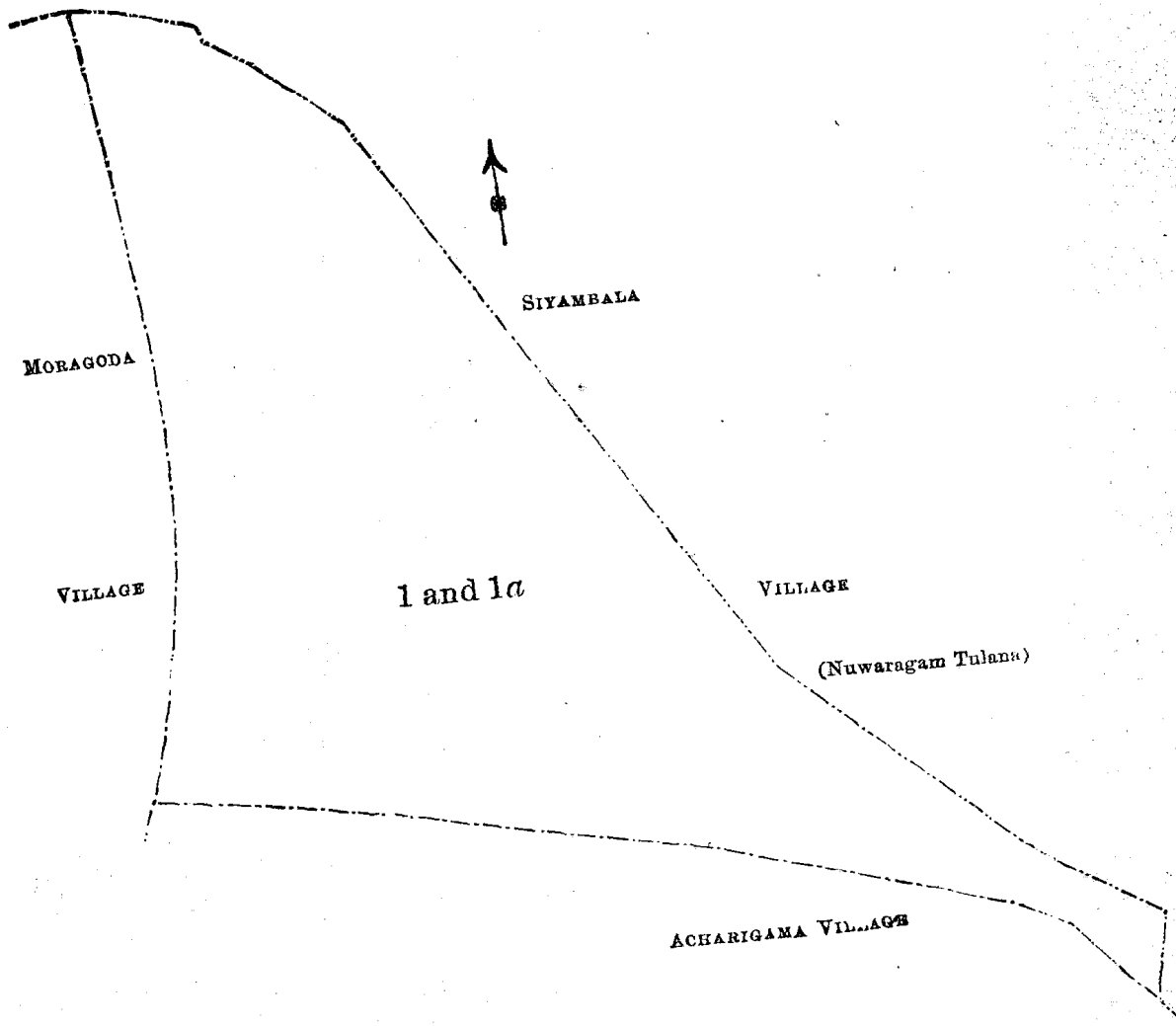
Lot.	Name of Land.	Extent.			
		A.	R.	P.	
1 ..	Siyambalawekele ..	60	3	0	
1a ..	Do. ..	1	3	0	
			62	2	0

and bounded as follows: on the north and east by the village limit of Siyambalawa of the Nuwaragam tulana, on the south by the village limit of Acharigama, and on the west by the village limit of Moragoda.

The 25th day of September, 1905.

H. O. Fox,
Special Officer.

[For Tracing see page 1518.]



Scale of 8 Chains to an Inch.

Situation : Siyambalawa village in Nuwaragam korale.

Preliminary plan 295.

Lot.	Name of Land.	Extent.		
		A.	R.	P.
1 ..	Siyambalawekele ..	60	3	0
1a ..	Do. ..	1	3	0
		<hr/>	<hr/>	<hr/>
		62	2	0

Sheets F 9 and F 9
34-42 35-43

Surveyor-General's Office,
Colombo, May 22, 1905.

J. B. M. RIDOUT,
for Surveyor-General.

Anuradhapura S. O. 170

**Order under Section 2 of " The Waste Lands Ordinances of 1897, 1899, 1900, and 1903,"
declaring Lands to be Crown Property.**

In the matter of the lands commonly called or known as Siyambalawekele, situate in the village of Siyambalawa in the Nuwaragam tulana of the Nuwaragam korale of the Nuwaragampalata, in the North-Central Province, and of " The Waste Lands Ordinances of 1897, 1899, 1900, and 1903."

THE notice required by section 1 of " The Waste Lands Ordinances of 1897, 1899, 1900, and 1903," having been duly published in manner prescribed by that section in respect of the above-named lands (*vide* Notice No. 2,215), and no claim having been made to the said lands or to any interest therein within the period of three months from the date specified in the said notice, I, Howard Orme Fox, Special Officer appointed under section 28 of the said Ordinances, under and by virtue of the powers vested in me in that behalf by section 2 of the said Ordinances, do hereby on this 2nd day of October, 1905, order and declare that the said lands, as more fully described herein below, situate in the village of Siyambalawa in the Nuwaragam tulana of the Nuwaragam korale of the Nuwaragampalata, in the North-Central Province, and shown as lots 2 and 2a in preliminary plan 289 and in the annexed certified tracing therefrom, and containing in extent 1,123 acres 3 roods and 2 perches, are the property of the Crown.

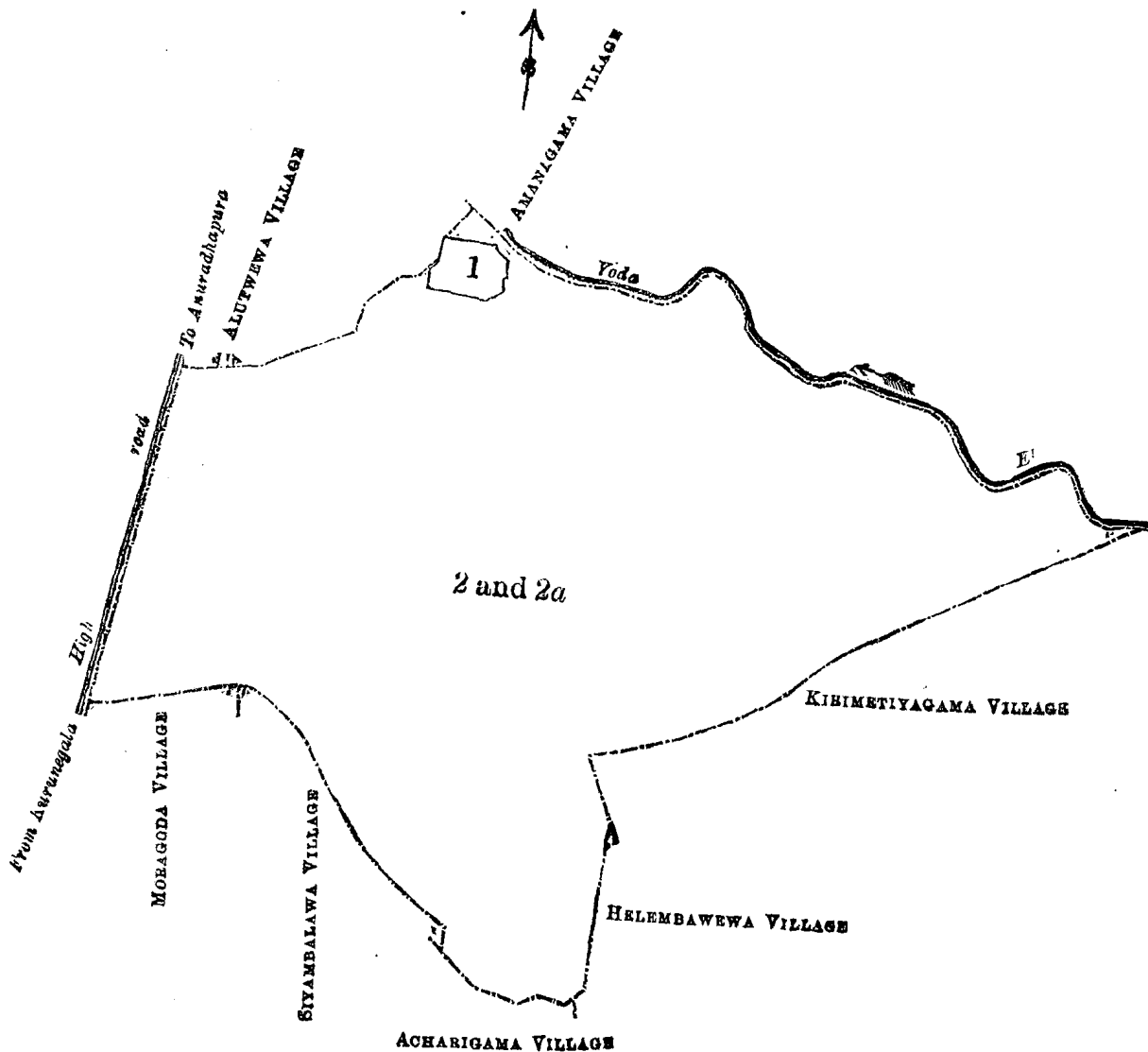
Description of the Lands referred to.

The following lots situated in the village of Siyambalawa in the Nuwaragam tulana of the Nuwaragam korale of the Nuwaragampalata, in the North-Central Province, as described in the annexed certified tracing:—

Preliminary plan 289.

Lot.	Name of Land.	Extent.		
		A.	R.	P.
2	Siyambalawekele	.. 1,118	1	2
2a	Do.	..	5	2 0
		<hr/>		
		1,123	3	2

and bounded as follows: on the north by the village limit of Alutwewa, the village limit of Amanagama, the Yoda-ela; on the east by the village limit of Kirimetiyaagama, the village limit of Helambawewa; on the south by the village limit of Acharigama, the village limit of Siyambalawa of the Ihalamedagandahe tulana, the village limit of Moragoda; on the west by the high road from Kurunegala to Anuradhapura.^a



Scale of 32 Chains to an Inch.

Situation: Siyambalawa village in Nuwaragam korale.

Preliminary plan 289.

Lot.	Name of Land.	Extent.		
		A.	R.	P.
2	Siyambalawekele	.. 1,118	1	2
2a	Do.	..	5	2 0
		<hr/>		
		1,123	3	2
		<hr/>		
..	<i>Lot excluded.</i> Siyambalawekumbura	..	10	3 20

Sheets F⁹₃₅₋₄₃, F⁹₃₆₋₄₄, F⁹₅₁₋₉, F⁹₃₄₋₄₂

Surveyor-General's Office,
Colombo, May 23, 1905.

J. B. M. RIDOUT,
for Surveyor-General.

NOTE.—The following lot lying within the above boundaries is excluded from this order, and its acreage of 10 acres 3 roods and 20 perches is not included in the acreage of 1,123 acres 3 roods and 2 perches given above:—

Preliminary plan 289.

Lot.	Name of Land.	Extent.		
		A.	R.	P.
1	Siyambalawekumbura	10	3	20

The 2nd day of October, 1905.
Anuradhapura S. O. 171

H. O. Fox,
Special Officer.

Order under Section 2 of "The Waste Lands Ordinances of 1897, 1899, 1900, and 1903," declaring Lands to be Crown Property.

In the matter of the lands commonly called or known as Alutwewekele, situate in the village of Alutwewa in the Nuwaragam tulana of the Nuwaragam korale of the Nuwaragampalata, in the North-Central Province, and of "The Waste Lands Ordinances of 1897, 1899, 1900, and 1903."

THE notice required by section 1 of "The Waste Lands Ordinances of 1897, 1899, 1900, and 1903," having been duly published in manner prescribed by that section in respect of the above-named lands (*vide* Notice No. 2,207), and no claim having been made to the said lands or to any interest therein within the period of three months from the date specified in the said notice, I, Howard Orme Fox, Special Officer appointed under section 28 of the said Ordinances, under and by virtue of the powers vested in me in that behalf by section 2 of the said Ordinances, do hereby on this 25th day of September, 1905, order and declare that the said lands, as more fully described herein below, situated in the village of Alutwewa in the Nuwaragam tulana of the Nuwaragam korale of the Nuwaragampalata, in the North-Central Province, and shown as lots 1, 1a, and 2 in preliminary plan No. 288 and in the annexed certified tracing therefrom, and containing in extent 182 acres 1 rood and 35 perches, are the property of the Crown.

Description of the Lands referred to.

The following lots situated in the village of Alutwewa in the Nuwaragam tulana of the Nuwaragam korale of the Nuwaragampalata, in the North-Central Province, as described in the annexed certified tracing:—

Preliminary plan 288.

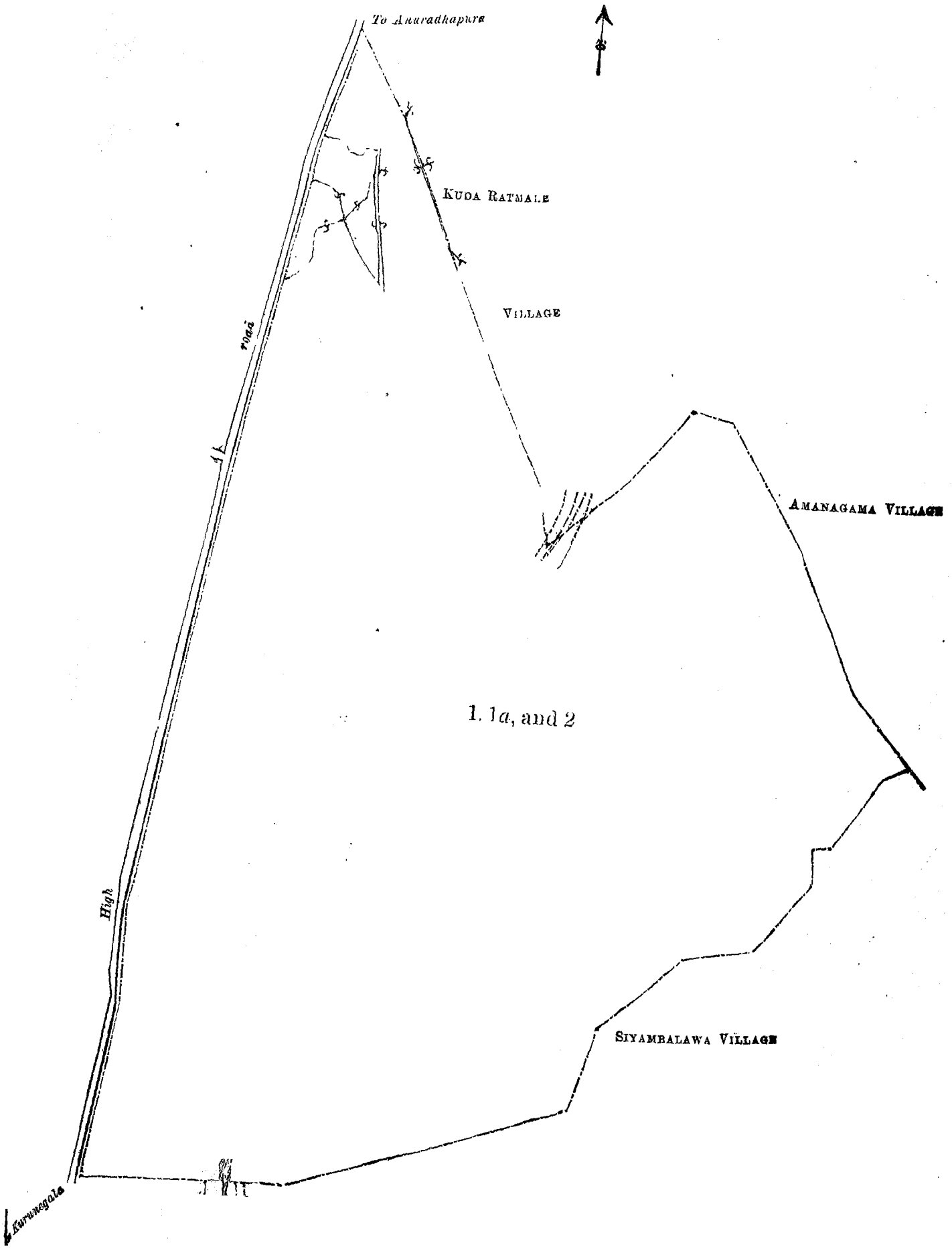
Lot.	Name of Land.	Extent.		
		A.	R.	P.
1	Alutwewekele	172	0	30
1a	Do.	5	1	0
2	Do.	5	0	5
		182	1	35

and bounded as follows: on the north by the village limit of Kudaratmale, the village limit of Amanagama; on the east by the village limit of Amanagama, the village limit of Siyambalawa; on the south by the village limit of Siyambalawa; on the west by the high road from Kurunegala to Anuradhapura.

The 25th day of September, 1905.

H. O. Fox,
Special Officer.

[For Tracing see page 1521.]



Scale of 8 Chains to an Inch.

Situation : Alutwewa village in Nuwaragam korale.
Preliminary plan 288.

Lot.	Name of Land.	Extent.		
		A.	R.	P.
1	Alutwewekele	172	0	30
1a	Do.	5	1	0
2	Do.	5	0	5
		182	1	35

Sheets F₃₄₋₄₂⁹ and F₃₅₋₄₃⁹

Surveyor-General's Office,
Colombo, May 23, 1905.
Anuradhapura S. O. 172

J. B. M. RIDOUT,
for Surveyor-General.

Order under Section 2 of "The Waste Lands Ordinances of 1897, 1899, 1900, and 1903," declaring Land to be Crown Property.

In the matter of the land commonly called or known as Potupitigamemukulana, situate in the village of Potupitigama in the Kandutulana of the Kanadara korale of the Nuwaragampalata, in the North-Central Province, and of "The Waste Lands Ordinances of 1897, 1899, 1900, and 1903."

THE notice required by section 1 of "The Waste Lands Ordinances of 1897, 1899, 1900, and 1903," having been duly published in manner prescribed by that section in respect of the above-named land (*vide* Notice No. 2,171), and no claim having been made to the said land or to any interest therein within the period of three months from the date specified in the said notice, I, Howard Orme Fox, Special Officer appointed under section 28 of the said Ordinances, under and by virtue of the powers vested in me in that behalf by section 2 of the said Ordinances, do hereby on this 9th day of August, 1905, order and declare that the said land, as more fully described herein below, situate in the village of Potupitigama in the Kandutulana of the Kanadara korale of the Nuwaragampalata, in the North-Central Province, and shown as lot 1 in preliminary plan No. 264 and in the annexed certified tracing therefrom, and containing in extent 640 acres 2 roods and 10 perches, is the property of the Crown.

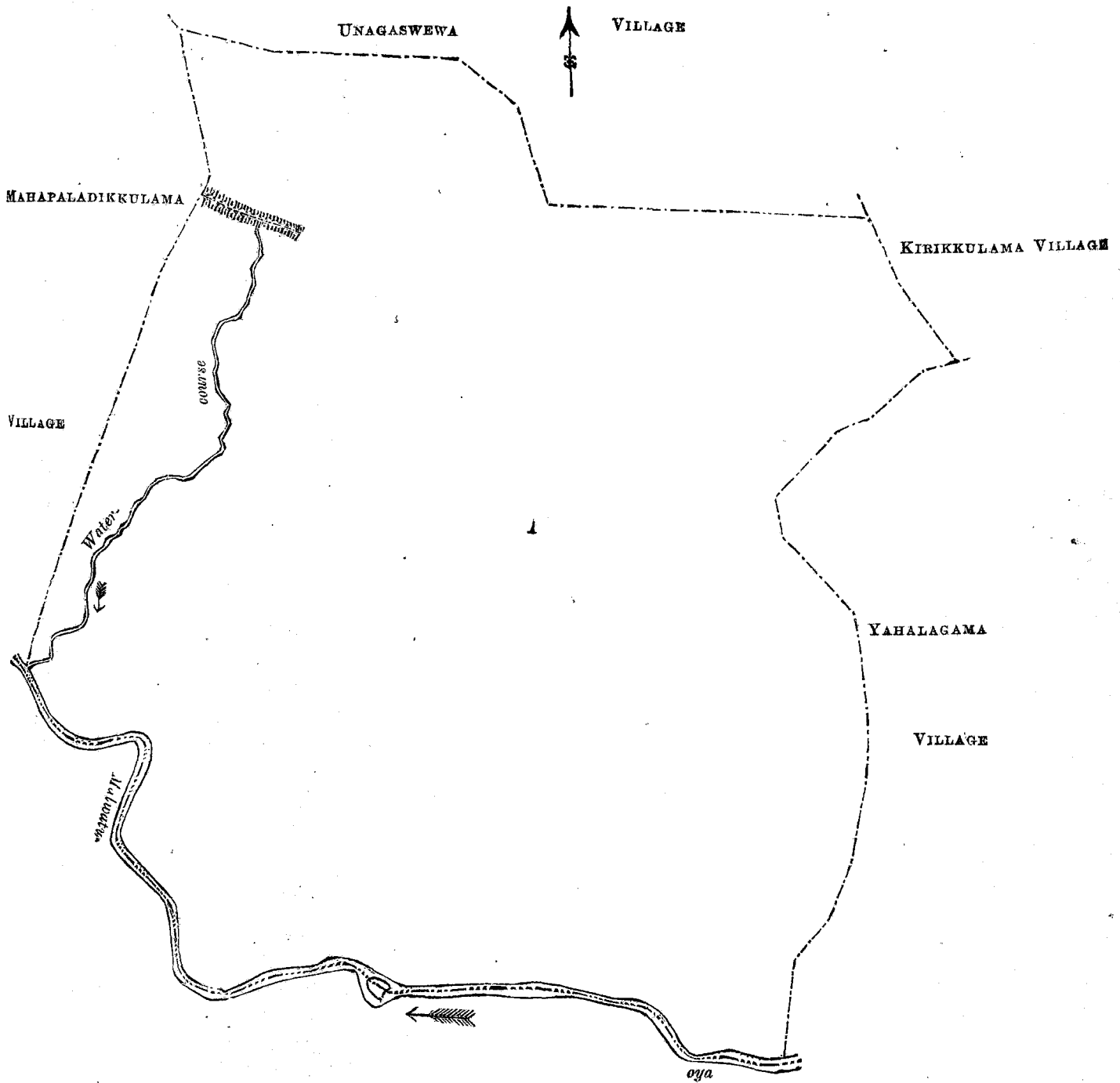
Description of the Land referred to.

The land commonly called or known as Potupitigamemukulana, situated in the village of Potupitigama in the Kandutulana of the Kanadara korale of the Nuwaragampalata, in the North-Central Province, containing in extent 640 acres 2 roods and 10 perches, and shown as lot 1 in preliminary plan No. 264 and in the annexed certified tracing therefrom, and bounded as follows : on the north by the village limit of Unagaswewa ; on the east by the village limit of Kirikkulama, the village limit of Yahalagama ; on the south by the Malwatu-oya ; on the west by the Malwatu-oya, the village limit of Mahapaladikkulama.

The 9th day of August, 1905.

H. O. Fox,
Special Officer.

[For Tracing see page 1523.]



Scale of 16 Chains to an Inch.

Situation : Potupitigama village in Kandutulana of Kandara korale.

Preliminary plan 264.

Lot.
I ..
Surveyor-General's Office,
Colombo, April 19, 1905.
Anuradhapura S. O. 173

Name of Land.
Potupitigamemukulana ..
Sheets F⁹₃₇₋₄₅ and F⁹₃₈₋₄₆

Extent.
A. R. P.
640 2 10
J. B. M. RIBOUT,
for Surveyor-General.

**Order under Section 2 of "The Waste Lands Ordinances of 1897, 1899, 1900, and 1903,"
declaring Lands to be Crown Property.**

In the matter of the lands commonly called or known as Akkerawela, situate in the village of Mahakumbukwewa in the Wirasole Kadawat tulana of the Kadawat korale of the Nuwaragampalata, in the North-Central Province, and of "The Waste Lands Ordinances of 1897, 1899, 1900, and 1903."

THE notice required by section 1 of "The Waste Lands Ordinances of 1897, 1899, 1900, and 1903," having been duly published in manner prescribed by that section in respect of the above-named lands (*vide* Notice No. 2,213), and no claim having been made to the said lands or to any interest therein within the period of three months from the date specified in the said notice, I, Howard Orme Fox, Special Officer appointed under section 28 of the said Ordinances, under and by virtue of the powers vested in me in that behalf by section 2 of the said Ordinances, do hereby on this 25th day of September, 1905, order and declare that the said lands, as more fully described herein below, situate in the village of Mahakumbukwewa in the Wirasole Kadawat tulana of the Kadawat korale of the Nuwaragampalata, in the North-Central Province, and shown as lots 4a, 4d, 4b, 4b½, 4c, 4c½ in preliminary plan No. 107 and in the annexed certified tracings therefrom, and containing in extent 3 roods and 21 perches, are the property of the Crown.

Description of the Lands referred to.

The following lots situated in the village of Mahakumbukwewa in the Wirasole Kadawat tulana of the Kadawat korale of the Nuwaragampalata, in the North-Central Province, as described in the annexed certified tracings:—

I.

Preliminary plan 107.

Lot.	Name of Land.	Extent.		
		A.	R.	P.
4a	Akkerawela	0	0	24

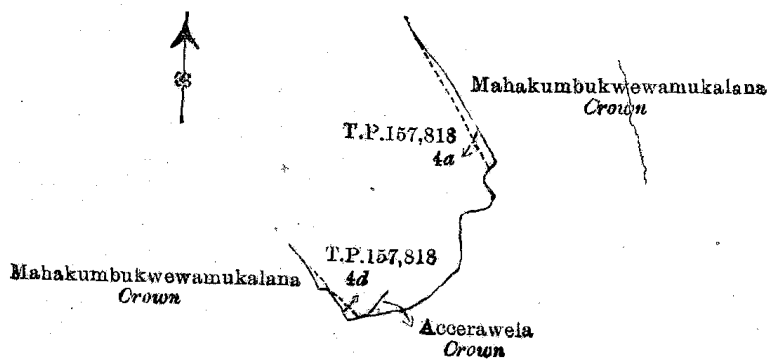
and bounded as follows: on the north and east by Mahakumbukwewamukalana belonging to Crown; on the south and west by T.P. 157,818.

II.

Preliminary plan 107.

Lot.	Name of Land.	Extent.		
		A.	R.	P.
4d	Akkerawela	0	0	23

and bounded as follows: on the north and east by T.P. 157,818, on the south and west by Mahakumbukwewa



Scale of 8 Chains to an Inch.

Situation: Mahakumbukwewa village in Wirasole Kadawat tulana of Kadawat korale.
Preliminary plan 107.

Lot.	Name of Land.	Extent.		
		A.	R.	P.
4a	Accerawela	0	0	24
4d	Do.	0	0	23
		<hr/>		
		0	1	7

Shee C 24
38-46

Surveyor-General's Office,
Colombo, May 3, 1905.

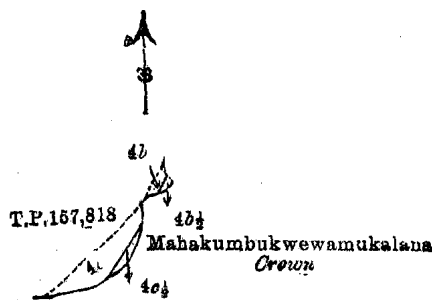
J. B. M. RIDOUT,
for Surveyor-General.

III.

Preliminary plan 107.

Lot.	Name of Land.	Extent.		
		A.	R.	P.
4b ..	Akkerawela ..	0	0	6
4b½ ..	Do. ..	0	0	4
4c ..	Do. ..	0	1	29
4c½ ..	Do. ..	0	0	15
		0 2 14		

and bounded as follows : on the north by T.P. 157,818, on the east and south by Mahakumbukwewamukalana



Scale of 8 Chains to an Inch.

Situation : Mahakumbukwewa village in Wirasole Kadawat tulana of Kadawat korale.

Preliminary plan 107.

Lot.	Name of Land.	Extent.		
		A.	R.	P.
4b ..	Akkerawela ..	0	0	6
4b½ ..	Do. ..	0	0	4
4c ..	Do. ..	0	1	29
4c½ ..	Do. ..	0	0	15
		0 2 14		

Sheet F S4
138-14

Surveyor-General's Office,
Colombo, May 3, 1905.

J. B. M. RIMOUT,
Acting Assistant Surveyor-General.

belonging to Crown, on the west by T.P. 157,818.

The 25th day of September, 1905.
Anuradhapura S. O. 174

H. O. Fox,
Special Officer.

Order under Section 2 of " The Waste Lands Ordinances of 1897, 1899, 1900, and 1903," declaring Lands to be Crown Property.

In the matter of the lands commonly called or known as Hinguruwewakele, Mailagahahena, Buruthagahahena, Navadellahena, situate in the village of Hinguruwewa in the Ihamedagandahe tulana of the Nuwaragam korale of the Nuwaragampalata, in the North-Central Province, and of " The Waste Lands Ordinances of 1897, 1899, 1900, and 1903."

THE notice required by section 1 of " The Waste Lands Ordinances of 1897, 1899, 1900, and 1903," having been duly published in manner prescribed by that section in respect of the above-named lands (*vide* notice No. 2,212), and no claim having been made to the said lands or to any interest therein within the period of three months from the date specified in the said notice, I, Howard Orme Fox, Special Officer appointed under section 28 of the said Ordinances, under and by virtue of the powers vested in me in that behalf by section 2 of the said Ordinances, do hereby on this 25th day of September, 1905, order and declare that the said lands, as more fully described herein below, situate in the village of Hinguruwewa in the Ihamedagandahe tulana of the Nuwaragam korale of the Nuwaragampalata, in the North-Central Province, and shown as lots 1, 2, 5, and 6 in preliminary plan No. 303 and in the annexed certified tracing therefrom, and containing in extent 404 acres and 28 perches, are the property of the Crown.

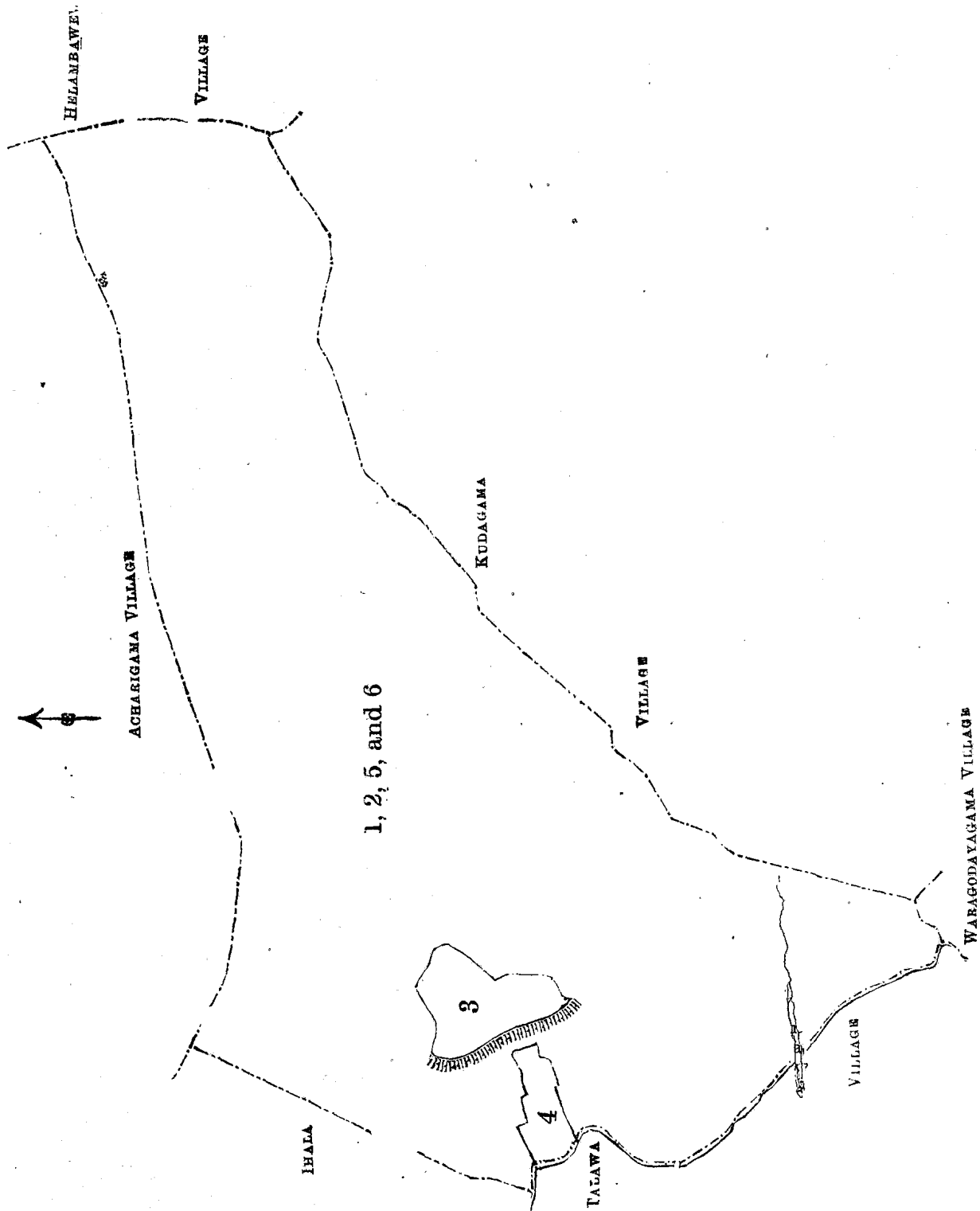
Description of the Lands referred to.

The following lots situated in the village of Hinguruwewa in the Ihamedagandahe tulana of the Nuwaragam korale of the Nuwaragam palata, in the North-Central Province, as described in the annexed certified tracing :—

Preliminary plan 303.

Lot.	Name of Land.	Extent.	
		A.	R. P.
1	Hinguruwewakele	390	1 15
2	Mailagahahena	0	2 30
5	Buruthagahahena	4	1 28
6	Navadellahena	8	2 35
		<u>404</u>	<u>0 28</u>

and bounded as follows : on the north by the village limit of Acharigama ; on the east by the village limit of



Scale of 16 Chains to an Inch.

Situation : Hinguruwewa village in Nuwaragam korale.
Preliminary plan 303.

Lot.	Name of Land.	Extent.		
		A.	R.	P.
1	Hinguruwewakele	390	1	15
2	Mailagahena	0	2	30
5	Buruthagahahena	4	1	28
6	Navadellahena	8	2	35
		404	0	28
<i>Lots excluded.</i>				
3	Pahalahinguruwewa	8	3	20
4	Pahalahinguruwewakumbura	4	3	20
		13	3	0

Sheets F ⁹ 50—58 and F ⁹ 51—59

Surveyor-General's Office,
Colombo, May 22, 1905.

J. B. M. RIDOUT,
for Surveyor-General.

Helambawewa ; on the south by the village limit of Kudagama, the village limit of Waragoddayagama, the village limit of Ihalatalawa ; and on the west by the village limit of Ihalatalawa.

NOTE.—The following lots lying within the above boundaries are excluded from this order, and their aggregate acreage of 13 acres and 3 roods is not included in the acreage of 404 acres and 28 perches given above:—

Preliminary plan 303.

Lot.	Name of Land.	Extent.		
		A.	R.	P.
3	Pahalahinguruwewa	8	3	20
4	Pahalahinguruwewakumbura	4	3	20
		13	3	0

September 25, 1905.

Anuradhapura S. O. 175

H. O. Fox,
Special Officer.

Order under Section 2 of "The Waste Lands Ordinances of 1897, 1899, 1900, and 1903," declaring Lands to be Crown Property.

In the matter of the lands commonly called or known as Meddumagamakele and Meddumagamawewa, situate in the village of Meddumagama in the Nuwaragam tulana of the Nuwaragam korale of the Nuwaragampalata, in the North-Central Province, and of "The Waste Lands Ordinances of 1897, 1899, 1900, and 1903."

THE notice required by section 1 of "The Waste Lands Ordinances of 1897, 1899, 1900, and 1903," having been duly published in manner prescribed by that section in respect of the above-named lands (*vide* Notice No. 2,206), and no claim having been made to the said lands or to any interest therein within the period of three months from the date specified in the said notice, I, Howard Orme Fox, Special Officer appointed under section 28 of the said Ordinances, under and by virtue of the powers vested in me in that behalf by section 2 of the said Ordinances, do hereby on this 25th day of September, 1905, order and declare that the said lands, as more fully described herein below, situate in the village of Meddumagama in the Nuwaragam tulana of the Nuwaragam korale of the Nuwaragampalata, in the North-Central Province, and shown as lots 1 and 2 in preliminary plan No. 284 and in the annexed certified tracing therefrom, and containing in extent 103 acres 3 roods and 30 perches, are the property of the Crown.

Description of the Lands referred to.

The following lots situated in the village of Meddumagama in the Nuwaragam tulana of the Nuwaragam korale of the Nuwaragampalata, in the North-Central Province, as described in the annexed certified tracing:—

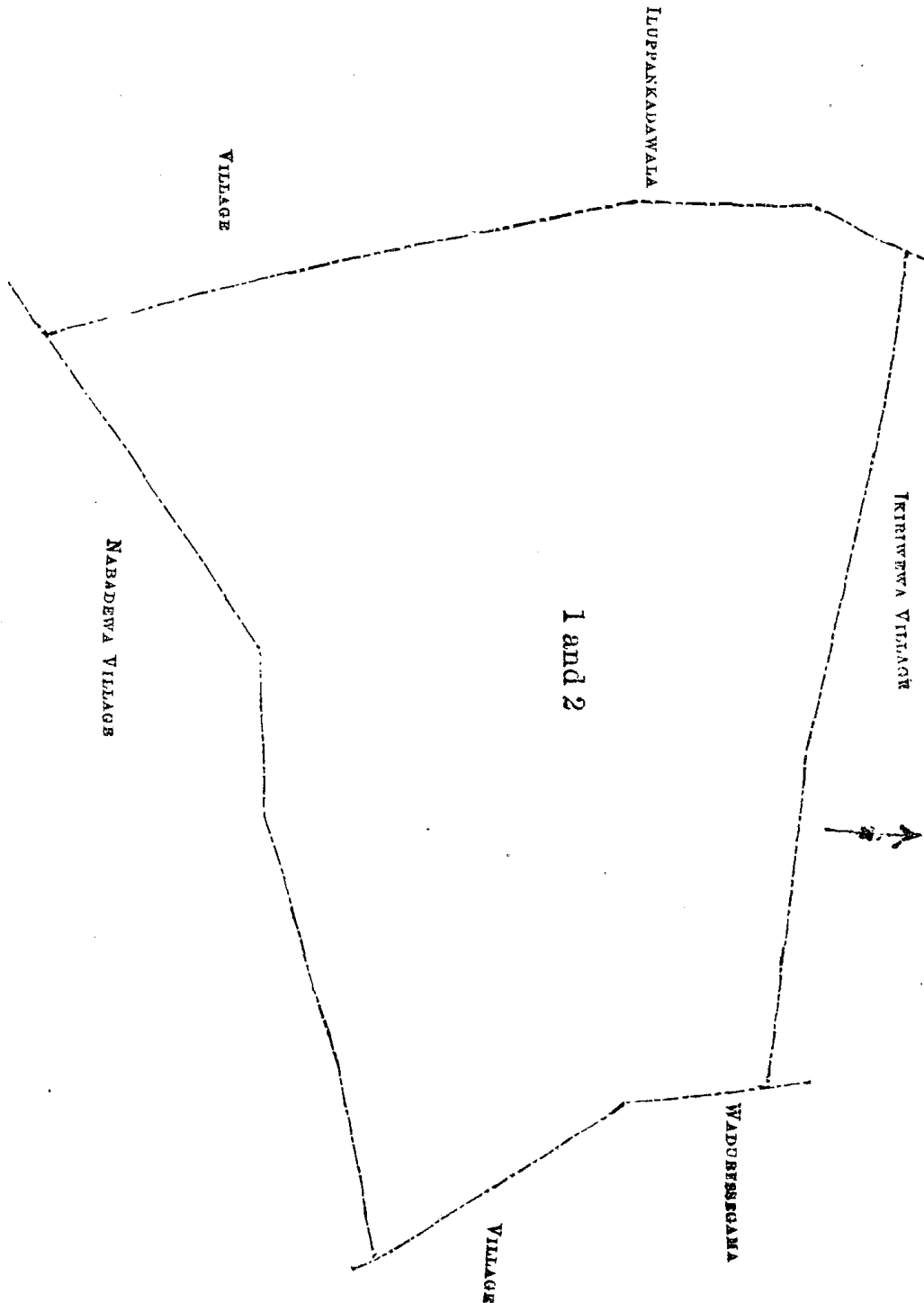
Preliminary plan 284.

Lot.	Name of Land.	Extent.		
		A.	R.	P.
1	Meddumagamakele	101	2	0
2	Meddumagamawewa	2	1	30
		103	3	30

and bounded as follows: on the north by the village limit of Ikiriwewa, on the east by the village limit of Waduressagama, on the south by the village limit of Nabadewa, and on the west by the village limit of Illuppankadawala.

The 25th day of September, 1905.

H. O. Fox,
Special Officer.



Scale of 8 Chains to an Inch.

Situation : Meddumagama village in Nuwaragam korale.
Preliminary plan 284.

Lot.	Name of Land.	Extent.	
		A.	S. P.
1 ..	Meddumagamakele	101	2 0
2 ..	Meddumagamawewa	2	30
		<hr/>	<hr/>
		103	30

Sheets F ⁹ 33—41 and F ⁹ 34—42

Surveyor-General's Office,
Colombo, June 2, 1905.
Anuradhapura S. O. 176

J. B. M. RIDOUT,
for Surveyor-General.

**Order under Section 2 of "The Waste Lands Ordinances of 1897, 1899, 1900, and 1903,"
declaring Land to be Crown Property.**

In the matter of the land commonly called or known as Waduressegamakele, situate in the village of Waduressegama in the Nuwaragam tulana of the Nuwaragam korale of the Nuwaragampalata, in the North-Central Province, and of "The Waste Lands Ordinances of 1897, 1899, 1900, and 1903."

THE notice required by section 1 of "The Waste Lands Ordinances of 1897, 1899, 1900, and 1903," having been duly published in manner prescribed by that section in respect of the above-named land (*vide* Notice No. 2,209), and no claim having been made to the said land or to any interest therein within the period of three months from the date specified in the said notice, I, Howard Orme Fox, Special Officer appointed under section 28 of the said Ordinances, under and by virtue of the powers vested in me in that behalf by section 2 of the said Ordinances, do hereby on this 25th day of September, 1905, order and declare that the said land, as more fully described herein below, situate in the village of Waduressegama in the Nuwaragam tulana of the Nuwaragam korale of the Nuwaragampalata, in the North-Central Province, and shown as lot 1 in preliminary plan No. 287 and in the annexed certified tracing therefrom, and containing in extent 930 acres 3 roods and 27 perches, is the property of the Crown.

Description of the Land referred to.

The land commonly called or known as Waduressegamakele, situated in the village of Waduressegama in the Nuwaragam tulana of the Nuwaragam korale of the Nuwaragampalata, in the North-Central Province, containing in extent 930 acres 3 roods and 27 perches, shown as lot 1 in preliminary plan No. 287 and in the annexed certified tracing therefrom, and bounded as follows: on the north by the village limit of Migahawewa, the village limit of Kudaratmale; on the east and south by the high road from Anuradhapura to Kurunegala; and on the west by the village limit of Nabadewa, the village limit of Meddumagama, the village limit of Ikiriwewa.

NOTE.—The following lots lying within the above boundaries are excluded from this order, and their aggregate acreage of 22 acres 1 rood and 25 perches is not included in the acreage of 930 acres 3 roods and 27 perches given above:—

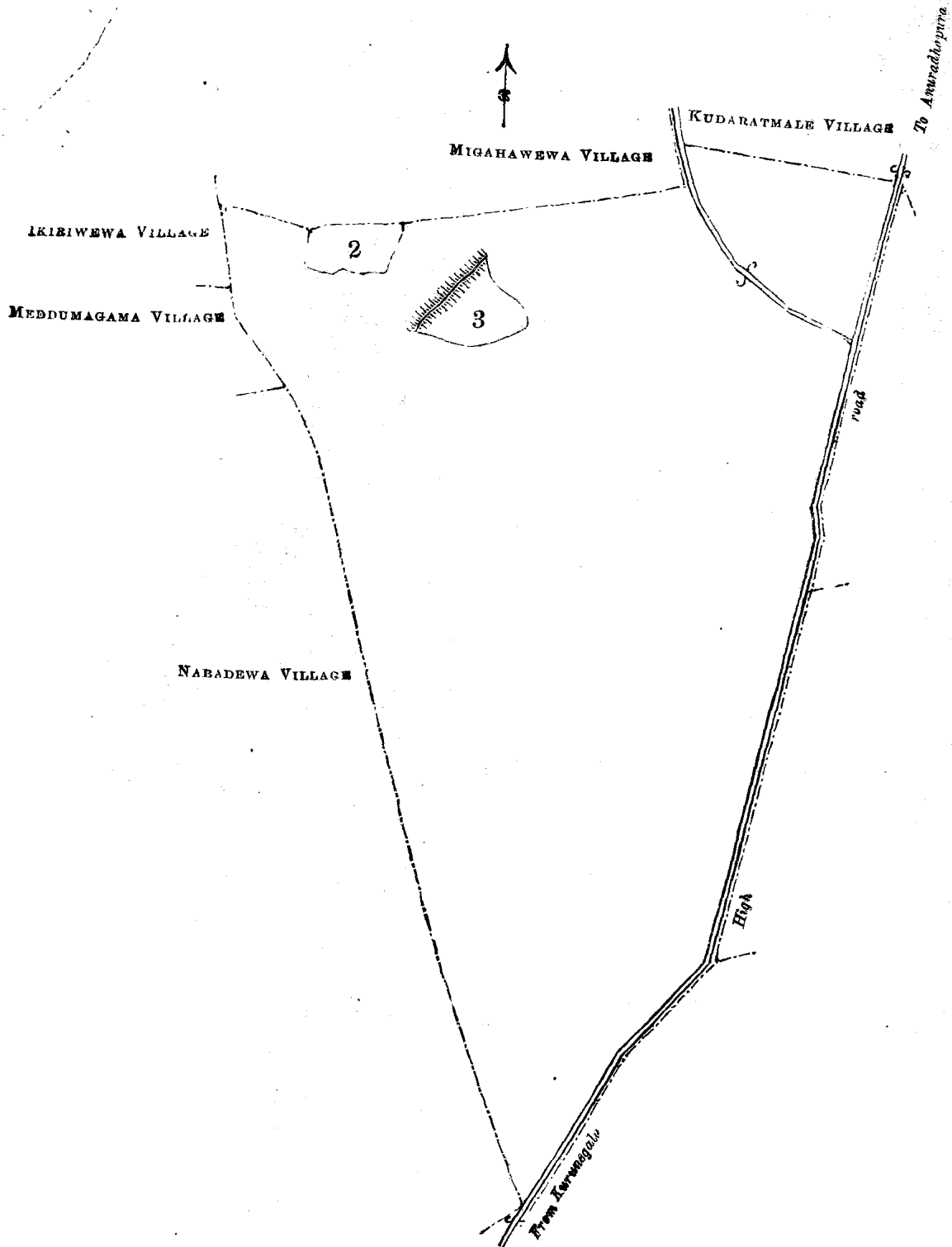
Preliminary plan 287.

Lot.	Name of Land.	Extent.		
		A.	R.	P.
2	Waduressegamakumbura	10	0	0
3	Waduressegamawewa	12	1	25
		<u>22</u>	<u>1</u>	<u>25</u>

The 25th day of September, 1905.

H. O. Fox,
Special Officer.

[For Tracing see page 1530.]



Scale of 24 Chains to an Inch.

Situation : Waduressegama village in Nuwaragam korale.

Preliminary plan 287.

Lot.	Name of Land.	Extent.		
		A.	R.	P.
1	Waduressegamakele	930	3	27
<i>Lots excluded.</i>				
2	Waduressegamakumbura	10	0	0
3	Waduressegamawewa	12	1	25
		22	1	25

Sheets F 9 and F 9
18—26 34—42

Surveyor-General's Office,
Colombo, June 5, 1905.

J. B. M. RIDOUT,
for Surveyor-General.

Anuradhapura S. O. 177

Order under Section 2 of "The Waste Lands Ordinances of 1897, 1899, 1900, and 1903," declaring Lands to be Crown Property.

In the matter of the lands commonly called or known as Helambawewamukalana, Helambawewawatta, situate in the village of Helambawewa in the Ihalamedagandahe tulana of the Nuwaragam korale of the Nuwaragampalata, in the North-Central Province, and of "The Waste Lands Ordinances of 1897, 1899, 1900, and 1903."

THE notice required by section 1 of "The Waste Lands Ordinances of 1897, 1899, 1900, and 1903," having been duly published in manner prescribed by that section in respect of the above-named lands (*vide* Notice No. 2,210), and no claim having been made to the said lands or to any interest therein within the period of three months from the date specified in the said notice, I, Howard Orme Fox, Special Officer appointed under section 28 of the said Ordinances, under and by virtue of the powers vested in me in that behalf by section 2 of the said Ordinances, do hereby on this 25th day of September, 1905, order and declare that the said lands, as more fully described herein below, situate in the village of Helambawewa in the Ihalamedagandahe-tulana of the Nuwaragam korale of the Nuwaragampalata, in the North-Central Province, and shown as lots 1 and 2 in preliminary plan No. 293 and in the annexed certified tracing therefrom, and containing in extent 267 acres and 25 perches, are the property of the Crown.

Description of the Lands referred to.

The following lots situated in the village of Helambawewa in the Ihalamedagandahe tulana of the Nuwaragam korale of the Nuwaragampalata, in the North-Central Province, as described in the annexed certified tracing:—

Preliminary plan 293.

Lot.	Name of Land.	Extent.		
		A.	R.	P.
1	Helambawewamukalana	266	0	5
2	Helambawewawatta	1	0	20
		267	0	25

and bounded as follows: on the north by the village limit of Kirimetiyyawa, the village limit of Diwulwewa; on the east by the Yoda-ela; on the south by the Yoda-ela, the village limit of Kudagama; and on the west by the village limit of Hinguruwewa, the village limit of Acharigama, the village limit of Siyambalawa of the Nuwaragam tulana.

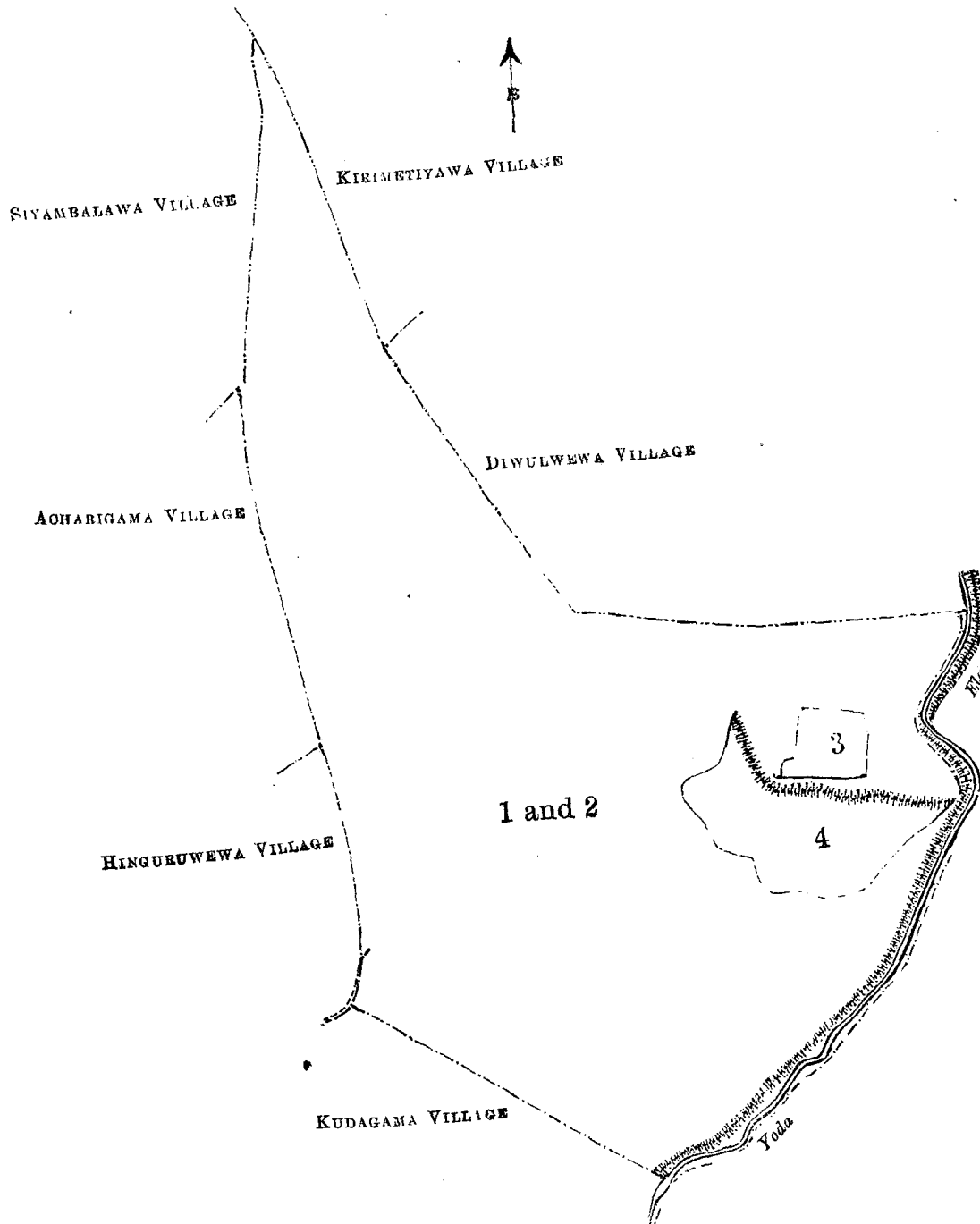
NOTE.—The following lots lying within the above boundaries are excluded from this order, and their aggregate acreage of 21 acres 1 rood and 25 perches is not included in the acreage of 267 acres and 25 perches given above:—

Preliminary plan 293.

Lot.	Name of Land.	Extent.		
		A.	R.	P.
..	Helambawewekumbura	4	0	25
..	Helambawewa	17	1	0
		21	1	25

The 25th day of September, 1905.

H. O. FOX,
Special Officer.



Scale of 16 Chains to an Inch.

Situation : Helambawewa village in Nuwaragam korale.
Preliminary plan 293.

Lot.	Name of Land.	Extent.		
		A.	R.	P.
1	Helambawewamukalana	266	0	5
2	Helambawewawatta	1	0	20
		267	0	25
<i>Lots excluded.</i>				
3	Helambawewekumbura	4	25	
4	Helambawewa	17	0	
		21	25	

Sheets F ⁹ 35-43 and F ⁹ 51-59

Surveyor-General's Office,
Colombo, May 24, 1905
Anuradhapura S. O. 178

J. B. M. RIDOUT,
for Surveyor-General.

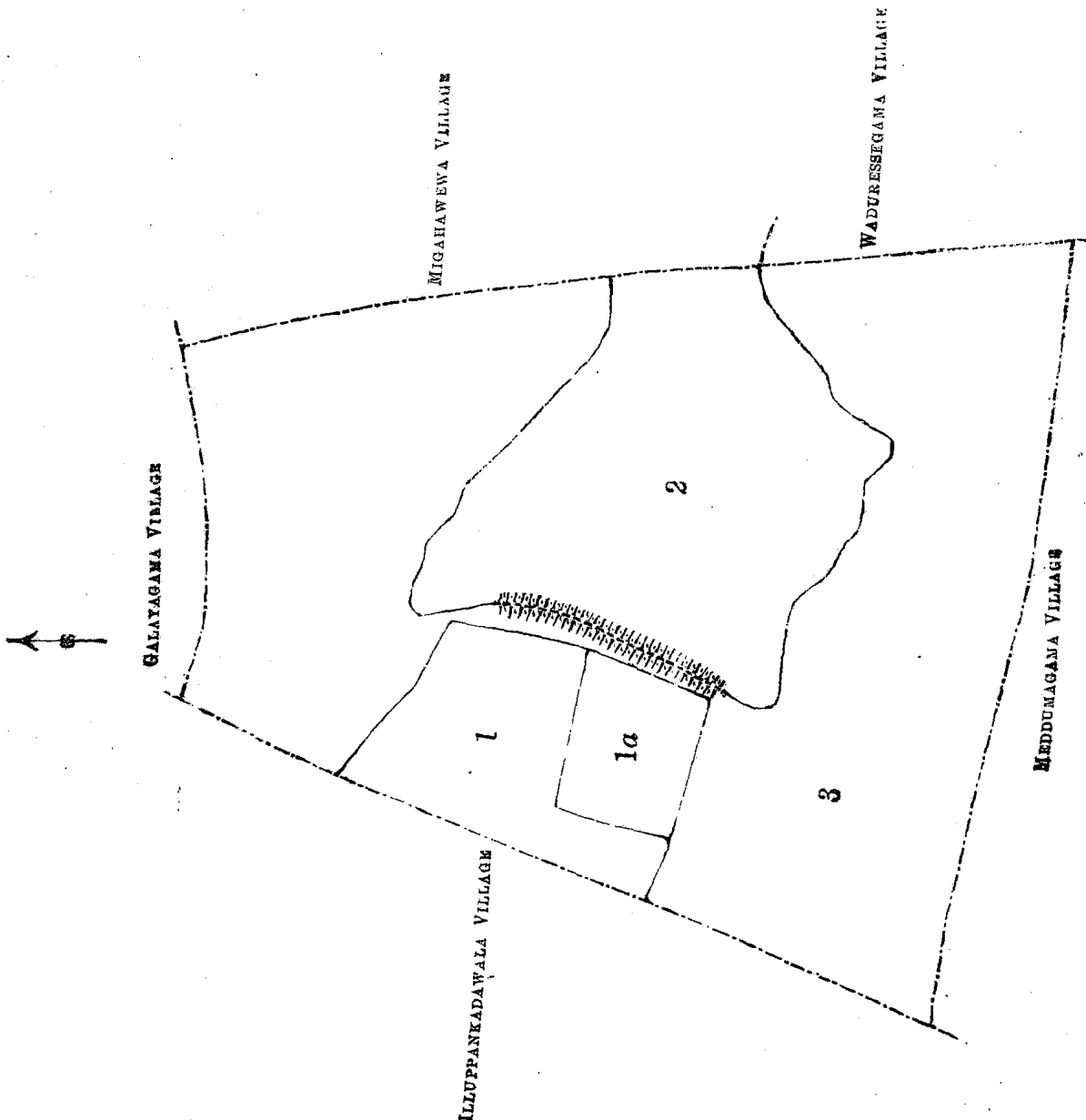
**Order under Section 2 of "The Waste Lands Ordinances of 1897, 1899, 1900, and 1903,"
declaring Land to be Crown Property.**

In the matter of the land commonly called or known as Ikiriwewakele, situate in the village of Ikiriwewa in the Nuwaragam tulana of the Nuwaragam korale of the Nuwaragampalata, in the North-Central Province, and of "The Waste Lands Ordinances of 1897, 1899, 1900, and 1903."

THE notice required by section 1 of "The Waste Lands Ordinances of 1897, 1899, 1900 and 1903," having been duly published in manner prescribed by that section in respect of the above-named land (*vide* Notice No. 2,211), and no claim having been made to the said land or to any interest therein within the period of three months from the date specified in the said notice, I, Howard Orme Fox, Special Officer appointed under section 28 of the said Ordinances, under and by virtue of the powers vested in me in that behalf by section 2 of the said Ordinances, do hereby on this 25th day of September, 1905, order and declare that the said land, as more fully described herein below, situate in the village of Ikiriwewa in the Nuwaragam tulana of the Nuwaragam korale of the Nuwaragampalata, in the North-Central Province, and shown as lot 3 in preliminary plan No. 283 and in the annexed certified tracing therefrom, and containing in extent 63 acre: 1 rood and 20 perches, is the property of the Crown.

Description of the Land referred to.

The land commonly called or known as Ikiriwewakele, situated in the village of Ikiriwewa in the Nuwaragam tulana of the Nuwaragam korale of the Nuwaragampalata, in the North-Central Province, contain in extent 63 acres 1 rood and 20 perches, shown as lot 3 in preliminary plan No. 283 and in the annexed



Scale of 8 Chains to an Inch.

Situation : Ikiriwewa village in Nuwaragam korale.
Preliminary plan 283.

Lot.	Name of Land.	Extent.	
		A.	R. P.
3 ..	Ikiriwewekele ..	63	1 20
<i>Lots excluded.</i>			
1 ..	Ikiriwewakumbura ..	9	0 0
1a ..	Ikiriwewakumbura (T.P. 141,687) ..	4	0 3
2 ..	Ikiriwewa ..	24	2 30
		37	2 33

Sheets F⁹₁₇₋₂₅, F⁹₁₈₋₂₆, F⁹₃₃₋₄₁, and F⁹₃₄₋₄₂

Surveyor-General's Office,
Colombo, June 2, 1905.

J. B. M. RIDOUT,
for Surveyor-General.

certified tracing therefrom, and bounded as follows : on the north by the village limit of Galayagama ; on the east by the village limit of Migahawewa, the village limit of Waduressegama ; on the south by the village limit of Meddunagama ; and on the west by the village limit of Iluppankadawala.

NOTE.—The following lots lying within the above boundaries are excluded from this order, and their aggregate acreage of 37 acres 2 roods and 33 perches is not included in the acreage of 63 acres 1 rood and 20 perches given above :—

Preliminary plan 283.

Lot.	Name of Land.	Extent.	
		A.	R. P.
1 ..	Ikiriwewakumbura ..	9	0 0
1a ..	Ikiriwewakumbura (T.P. 141,687) ..	4	0 3
2 ..	Ikiriwewa ..	24	2 30
		37	2 33

The 25th day of September, 1905.
Anuradhapura S. O. 179

H. O. Fox,
Special Officer.

Order under Section 2 of " The Waste Lands Ordinances of 1897, 1899, 1900, and 1903," declaring Lands to be Crown Property.

In the matter of the lands commonly called or known as Kudanelubewekele, Kudanelubewewela, situate in the village of Kudanelubewa in the Nuwaragam tulana of the Nuwaragam korale of the Nuwaragampalata, in the North-Central Province, and of " The Waste Lands Ordinances of 1897, 1899, 1900, and 1903."

THE notice required by section 1 of " The Waste Lands Ordinances of 1897, 1899, 1900, and 1903," having been duly published in manner prescribed by that section in respect of the above-named lands (*vide* Notice No. 2,220), and no claim having been made to the said lands or to any interest therein within the period of three months from the date specified in the said notice, I, Howard Orme Fox, Special Officer appointed under section 28 of the said Ordinances, under and by virtue of the powers vested in me in that behalf by section 2 of the said Ordinances, do hereby on this 2nd day of October, 1905, order and declare that the said lands, as more fully described herein below, situate in the village of Kudanelubewa in the Nuwaragam tulana of the Nuwaragam korale of the Nuwaragampalata, in the North-Central Province, and shown as lots 1, 2, 2a in preliminary plan No. 290 and in the annexed certified tracing therefrom, and containing in extent 283 acres 1 rood and 31 perches, are the property of the Crown.

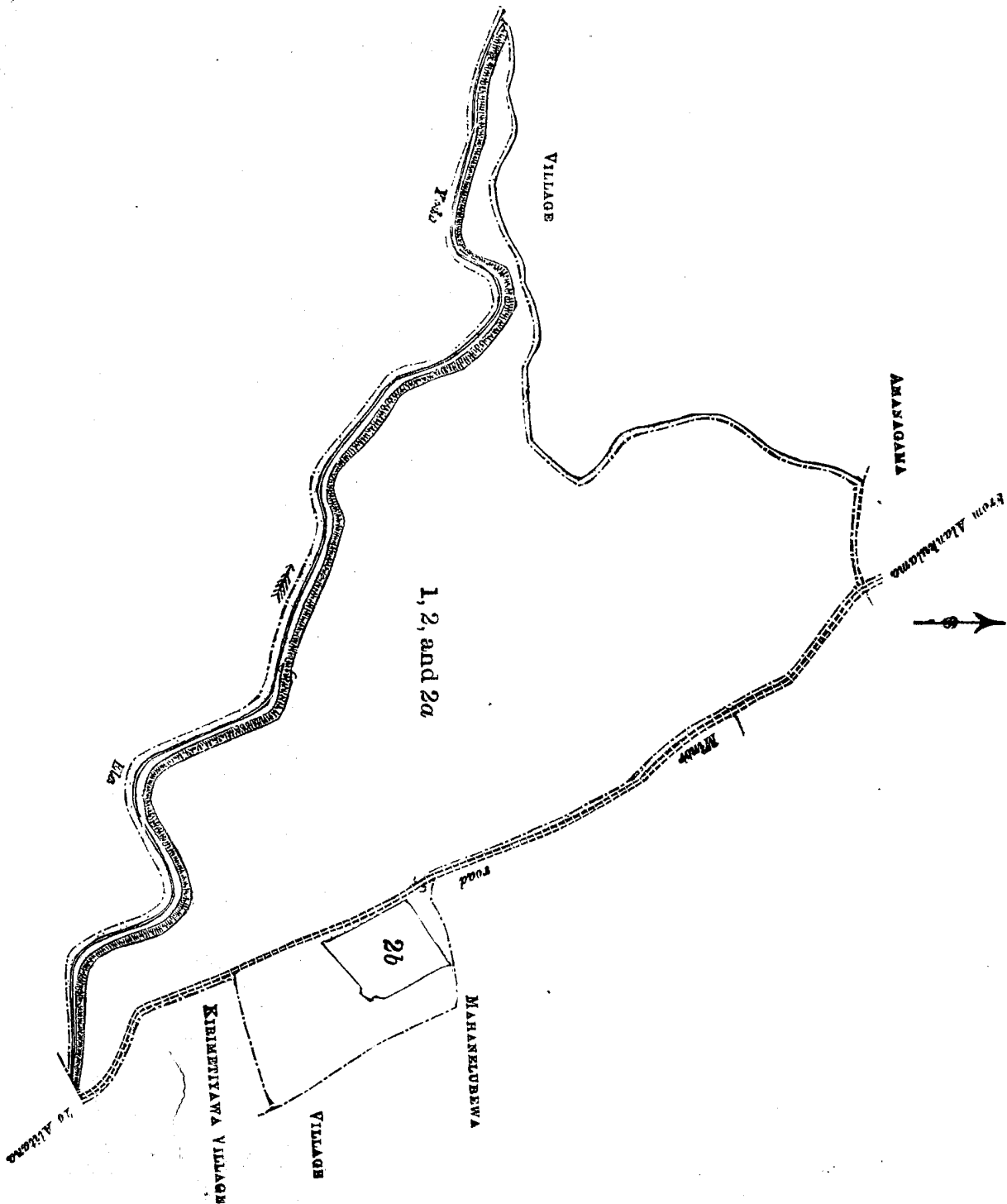
Description of the Lands referred to.

The following lots situated in the village of Kudanelubewa in the Nuwaragam tulana of the Nuwaragam korale of the Nuwaragampalata, in the North-Central Province, as described in the annexed certified tracing :—

Preliminary plan 290.

Lot.	Name of Land.	Extent.	
		A.	R. P.
1 ..	Kudanelubewekele ..	282	5
2 ..	Kudanelubewewela ..	0	8
2a ..	Do. ..	0	2 18
		283	1 31

and bounded as follows : on the north by the village limit of Amanagama, the minor road from Alankulama to Alitana, the village limit of Mahanelubewa ; on the east by the village limit of Mahanelubewa, the village



Scale of 16 Chains to an Inch.

Situation : Kudanelubewa village in Nuwaragam korale.

Preliminary plan 290.

Name of Land.	Extent.		
	A.	R.	P.
.. Kudanelubewekele ..	282	2	5
.. Kudanelubewewela ..	0	1	8
.. Do. ..	0	2	18
	283	1	31

Lot.	Name of Land.	Lot excluded.		Extent.
		A.	R. P.	
2b	T. P. 222,062	9	9	7 3 35
		Sheet F ₃₅₋₄₃ and F ₃₆₋₄₄		

Surveyor-General's Office,
Colombo, June 7, 1905.

J. B. M. RIDOUT,
for Surveyor-General.

limit of Kirimetiya, the minor road from Alankulama to Alitana; on the south by the village limit of Kirimetiya, the Yoda-ela; and on the west by the Yoda-ela.

NOTE.—The following lot lying within the above boundaries is excluded from this order, and its acreage of 7 acres 3 roods and 35 perches is not included in the acreage of 283 acres 1 rood and 31 perches given above:—

Preliminary plan 290.

Lot.	Name of Land.	Extent.	
		A.	R. P.
2b	T. P. 222,062	7	3 35

The 2nd day of October, 1905.
Anuradhapura S. O. 180

H. O. Fox,
Special Officer.

Order under Section 2 of "The Waste Lands Ordinances of 1897, 1899, 1900, and 1903," declaring Land to be Crown Property.

In the matter of the land commonly called or known as Galayagamamukalana, situate in the village of Galayagama in the Nuwaragam tulana of the Nuwaragam korale of the Nuwaragampalata, in the North-Central Province, and of "The Waste Lands Ordinances of 1897, 1899, 1900, and 1903."

THE notice required by section 1 of "The Waste Lands Ordinances of 1897, 1899, 1900, and 1903," having been duly published in manner prescribed by that section in respect of the above-named land (*vide* Notice No. 2,216), and no claim having been made to the said land or to any interest therein within the period of three months from the date specified in the said notice, I, Howard, Orme Fox, Special Officer appointed under section 28 of the said Ordinances, under and by virtue of the powers vested in me in that behalf by section 2 of the said Ordinances, do hereby on this 2nd day of October, 1905, order and declare that the said land, as more fully described herein below, situate in the village of Galayagama in the Nuwaragam tulana of the Nuwaragam korale of the Nuwaragampalata, in the North-Central Province, and shown as lot 1 in preliminary plan No. 279 and in the annexed certified tracing therefrom, and containing in extent 398 acres 3 roods and 15 perches, is the property of the Crown.

Description of the Land referred to.

The land commonly called or known as Galayagamamukalana, situated in the village of Galayagama in the Nuwaragam tulana of the Nuwaragam korale of the Nuwaragampalata, in the North-Central Province, containing in extent 398 acres 3 roods and 15 perches, shown as lot 1 in preliminary plan No. 279 and in the annexed certified tracing therefrom, and bounded as follows: on the north by the village limit of Korakehewa; on the east by the village limit of Korakehewa, the village limit of Kudaratmale; on the south by the village limit of Migahawewa, the village limit of Ikiriwewa; and on the west by the village limit of Iluppankadawala.

NOTE.—The following lots lying within the above boundaries are excluded from this order, and their aggregate acreage of 15 acres 2 roods and 29 perches is not included in the acreage of 398 acres 3 roods and 15 perches given above:—

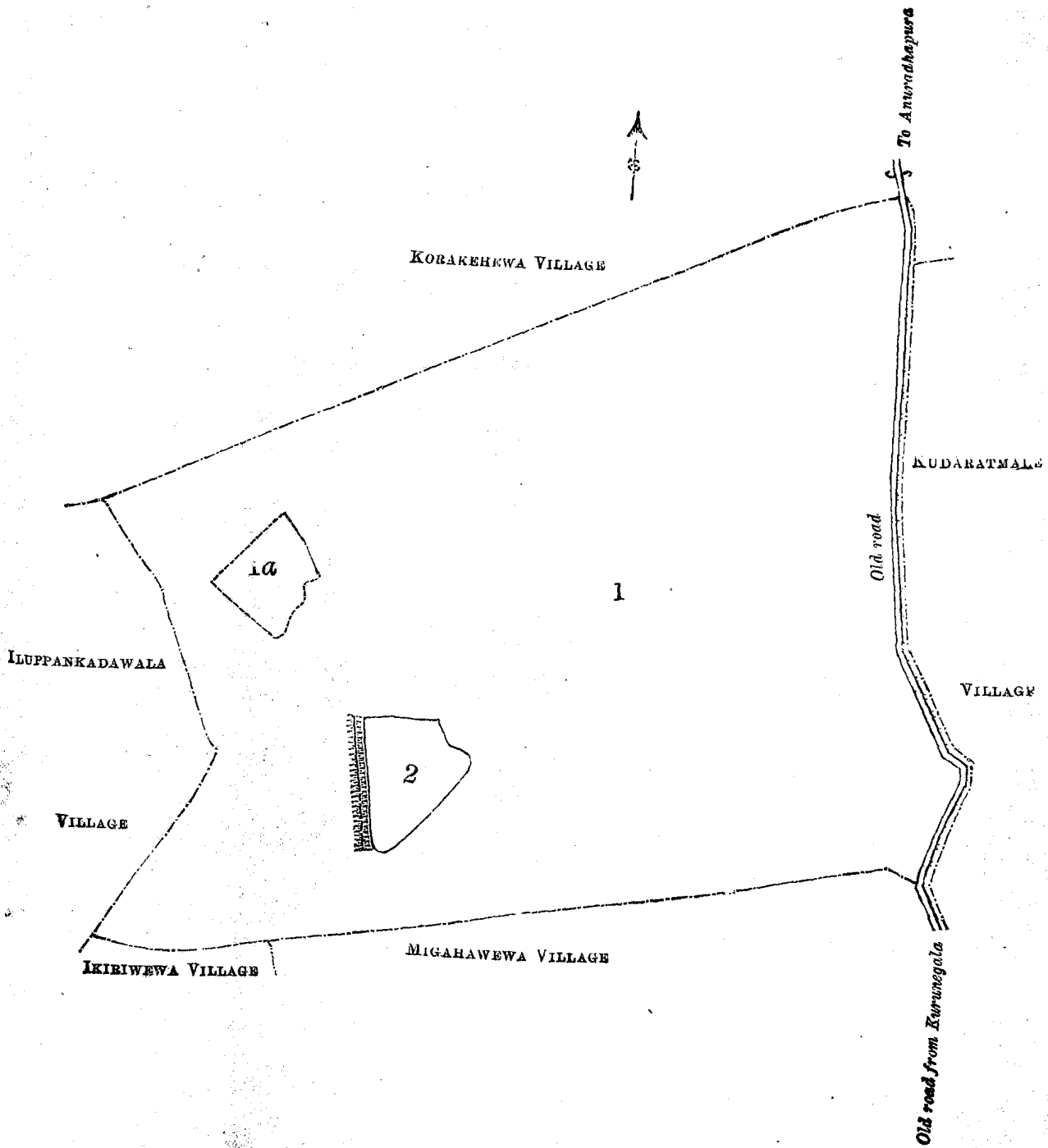
Preliminary plan 279.

Lot.	Name of Land.	Extent.	
		A.	R. P.
1a	Galayagamagodahena (T.P. 121,007)	6	1 29
2	Galayagamawewa	9	1 0
		15	2 29

The 2nd day of October, 1905.

H. O. Fox,
Special Officer.

[For Tracing see page 1537.]



Scale of 16 Chains to an Inch.
 Situation : Galayagama village in Nuwaragam korale.
 Preliminary plan 279.

Lot.	Name of Land.	Extent. A. R. P.
1	Galayagamamukalana	398 3 15
<i>Lots excluded.</i>		
1a	Galayagamagodahena (T.P. 121,007) ..	6 1 29
2	Galayagamawewa	9 1 0
		15 2 29

Sheet F ⁹ 18-26

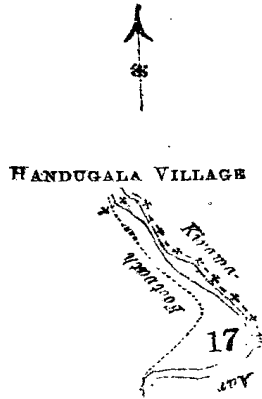
Surveyor-General's Office,
 Colombo, June 2, 1905.
 Anuradhapura S. O. 181

J. B. M. RIDOTT,
 for Surveyor-General.

Order under Section 4, Sub-section (1), of "The Waste Lands Ordinances of 1897, 1899, 1900, and 1903," declaring Land to be Crown Property.

In the matter of the land commonly called or known as Galketiyapaladiwelwatta, situate in the village of Ketiyape in the Kandaboda pattu of the Matara District, in the Southern Province, and of "The Waste Lands Ordinances of 1897, 1899, 1900, and 1903."

THE notice required by section 1 of the said Ordinances having been duly published in manner prescribed by that section in respect of the above-named land (*vide* Notice No. 2,155), and a claim having been made to the said land by Mr. O. A. Buyzer, Surveyor, of Matara, and the said claimant having been duly called upon by me by a notice in writing under section 4, sub-section (1), of the said Ordinances duly served upon him to produce before me the evidence and documents upon which he might rely in proof of his claim, and not having so appeared or produced such evidence and documents, I, John George Fraser, Special Officer appointed



Scale of 16 Chains to an Inch.

Situation : Ketiyape village in Kandaboda pattu.

Preliminary plan 132.

Lot.	Name of Land.	Extent. A. R. P.
17	Galketiyapaladiwelwatta	3 2 28

Sheet O ¹⁵ XV

Surveyor-General's Office,
Colombo, December 16, 1904.

J. B. M. RIDOUT,
for Surveyor-General.

under section 28 of the said Ordinances, do hereby on this 30th day of September, One thousand Nine hundred and Five, order and declare, under section 4, sub-section (1), of the said Ordinances, that the said land, commonly called or known as Galketiyapaladiwelwatta, situate in the village of Ketiyape in the Kandaboda pattu of the Matara District, in the Southern Province, containing in extent 3 acres 2 roods and 28 perches, and shown as lot 17 in preliminary plan No. 132 and in the annexed certified tracing therefrom, and bounded as follows : on the north by the village limit of Handugala, on the east and south by the Kirama-ar, and on the west by a footpath—is the property of the Crown.

The 30th day of September, 1905.

J. G. FRASER,
Special Officer.

Matara S. O. 1,263

Order under Section 2 of "The Waste Lands Ordinances of 1897, 1899, 1900, and 1903," declaring Lands to be Crown Property.

In the matter of the lands commonly called or known as Bokkuwamullehena, Kotahorekuttiye-kebella, situate in the village of Ranchagoda in the Kandaboda pattu of the Matara District in the Southern Province, and of "The Waste Lands Ordinances of 1897, 1899, 1900, and 1903."

THE notice required by section 1 of "The Waste Lands Ordinances of 1897, 1899, 1900, and 1903." having been duly published in manner prescribed by that section in respect of the above-named lands (*vide* notice No. 2,187), and no claim having been made to the said lands or to any interest therein, within the period of three months from the date specified in the said notice, I, John George Fraser, Special Officer appointed under section 28 of the said Ordinances, do hereby on this 13th day of September, 1905, order and declare that the said lands, as more fully described herein below, situate in the village of Ranchagoda in the Kandaboda pattu of the Matara District, in the Southern Province, and shown as lots 80b and 109a in preliminary plan No. 97 and in the annexed certified tracings therefrom, and containing in extent 2 acres 1 rood and 15 perches, are the property of the Crown.

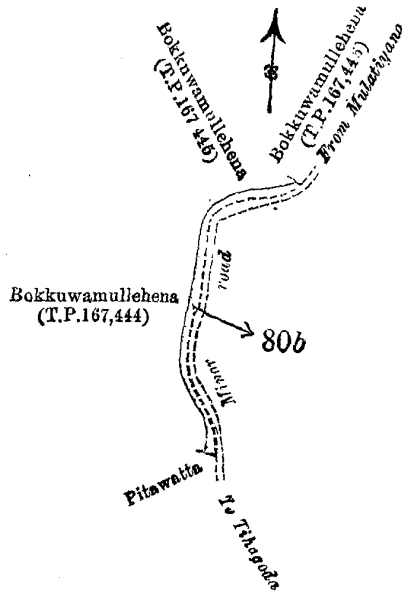
Description of the Lands referred to.

The following lots situated in the village of Ranchagoda in the Kandaboda pattu of the Matara District, in the Southern Province, as described in the annexed certified tracings :—

I.
Preliminary plan 97.

Lot.	Name of Land.	Extent. A. R. P.
806	Bokkuwamullehena	0 0 32

and bounded as follows : on the north by Bokkuwamullehena (T.P. 167,445), Bokkuwamullehena (T.P. 167,446),



Scale of 4 Chains to an Inch.

Situation : Ranchagoda village in Kandaboda pattu.
Preliminary plan 97.

Lot.	Name of Land.	Extent. A. R. P.
806	Bokkuwamullehena	0 0 32

Surveyor-General's Office,
Colombo, April 6, 1905.

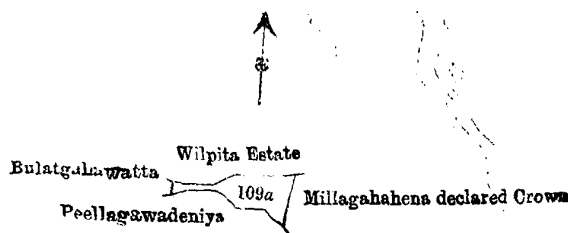
J. B. M. RIDOUT,
for Surveyor-General.

on the east by the minor road from Mulatiyana to Tihagoda ; on the south by Pitawatta claimed by Dionis Ranasinha Ratnayaka ; on the west by Bokkuwamullehena (T.P. 167,444).

II.
Preliminary plan 97.

Lot.	Name of Land.	Extent. A. R. P.
109a	Kotahorekuttiyekebella	2 0 13

and bounded as follows : on the north by Wilpita estate ; on the east by Millagahahena declared as Crown ;



Scale of 16 Chains to an Inch.

Situation : Ranchagoda village in Kandaboda pattu.
Preliminary plan 97.

Lot.	Name of Land.	Extent.
109a	Kotahorekuttiyekebella	2 0 13
Surveyor-General's Office, Colombo, April 6, 1905.		J. B. M. RIDOUT, for Surveyor-General.
	Sheet O 20 IX.	

on the south by Peellagawadeniya claimed by N. Punchi Appu ; on the west by Bulatgahawatta claimed by K. Davith.

J. G. FRASER,
Special Officer.

The 13th day of September, 1905.
Matara S. O. 1,264

**Order under Section 4, Sub-section (1), of " The Waste Lands Ordinances of 1897, 1899, 1900, and 1903,"
declaring Lands to be Crown Property.**

In the matter of the lands commonly called or known as Gorakagahakoratuwehena, Daminagahahena situate in the village of Gammadegama in the Kandaboda pattu of the Matara District, in the Southern Province, and of " The Waste Lands Ordinances of 1897, 1899, 1900, and 1903."

WHEREAS in pursuance of section 1 of the said Ordinances it was duly notified on the 3rd day of March, One thousand Nine hundred and Five, that if no claim to the lands commonly called or known as Gorakagahakoratuwehena, Daminagahahena, situate in the village of Gammadegama in the Kandaboda pattuwa of the Matara District, in the Southern Province, containing in extent 8 acres 2 roods and 10 perches, and shown as lots 25, 25b, and 25c in preliminary plan No. 131 and in the annexed certified tracing therefrom, was made to the Special Officer appointed under section 28 of the said Ordinances within the period of three months from the date specified in such notice, such lands would be deemed the property of the Crown and dealt with on account of the Crown (*vide* Notice No. 2,148) :

And whereas (1) Kekellelegamachchige Don Mathes, (2) Munasinge Saunhami, (3) Hettiachchige Babanappu, and (4) Munasinge Odris, all of Gammadegama, made claim thereto; and whereas the said claimants have withdrawn their claims to the said land, I, John George Fraser, Special Officer appointed under section 28 of the said Ordinances, under and by virtue of the powers vested in me in that behalf by section 4 of the said Ordinances, do hereby on this 26th day of September, 1905, order and declare, under section 4, sub-section (1), of the said Ordinances, that the said lands, as more fully described herein below, are the property of the Crown.

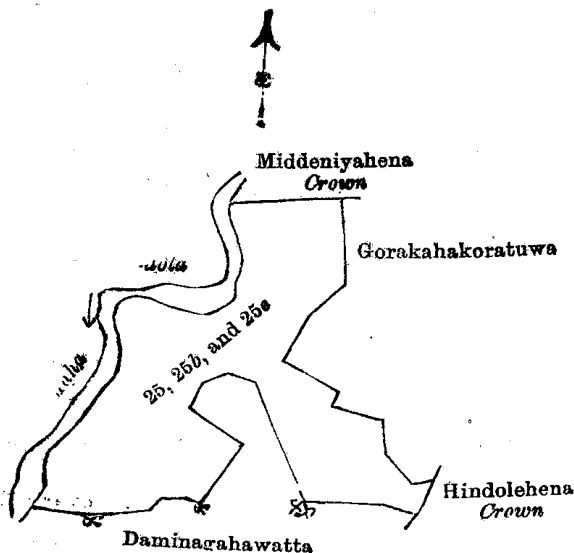
Description of the Lands referred to.

The following lots, situated in the village of Gammadegama in the Kandaboda pattu of the Matara District, in the Southern Province, as described in the annexed certified tracing :—

Preliminary plan 131.

Lot.	Name of Land.	Extent.
25	Gorakagahakoratuwehena	2 1 20
25b	Daminagahahena	4 0 12
25c	Do.	2 0 18
		8 2 10

and bounded as follows : on the north by Middeniyehena belonging to Crown ; on the east by Gorakagaha



Scale of 8 Chains to an Inch.

Situation : Gammadagama village in Kandaboda pattu.
Preliminary plan 131.

Lot.	Name of Land.	Extent.	
		A.	R. P.
25	Gorakagahakoratuwahena	2	1 20
25b	Daminagahahena	4	0 12
25c	Do.	2	0 18
		8	2 10

Cadastral sheet O ¹⁵₅₂₋₆₀

Surveyor-General's Office,
Colombo, January 25, 1905.

J. B. M. RIDOUT,
for Surveyor-General.

koratuwa claimed by Kekalegamachehige Don Mathes and others, Hindolahena belonging to Crown; on the south by Daminagahawatta claimed by Munasinge Don Andris and others; and on the west by the Mahadola.

September 26, 1905.

J. G. FRASER,
Special Officer.

Matara S. O. 1,265

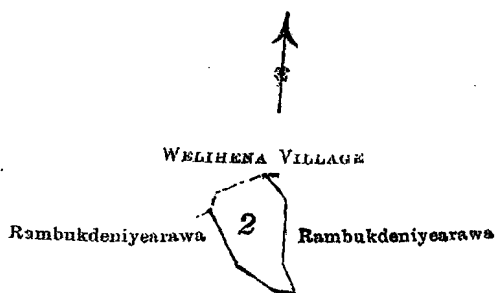
Order under Section 4, Sub-section (1), of "The Waste Lands Ordinances of 1897, 1899, 1900, and 1903."

In the matter of the land commonly called or known as Puwakgahawilahena, situated in the village of Wenegama in the Gangaboda pattu of the Matara District, in the Southern Province, and of "The Waste Lands Ordinances of 1897, 1899, 1900, and 1903."

WHEREAS in pursuance of section 1 of the said Ordinances it was duly declared and notified on the 26th day of May, One thousand Nine hundred and Five, that if no claim to the land commonly called or known as Puwakgahawilahena, situated in the village of Wenegama in the Gangaboda pattu of the Matara District, in the Southern Province, containing in extent 1 acre and 31 perches, and shown as lot 2 in block survey preliminary plan No. 69, was made to the Assistant Government Agent, Matara, within the period of three months from the date specified in the said notice, such land would be deemed the property of the Crown and dealt with on account of the Crown (*vide* Notice No. 2,185):

And whereas Simon Silva Guneratne of Weligama made claim thereto, and I, Geoffrey Montague Cookson, Assistant Government Agent of the District of Matara, made due inquiry into such claim; and whereas I and the said claimant have come to an agreement in writing concerning the said land, under section 4, sub-section (1), of the said Ordinances:

And whereas it was ordered that the said Simon Silva Guneratne of Weligama should pay to the Assistant Government Agent at Matara a sum of Rupees Seventeen as purchase amount and survey fees for the said land on or before the 2nd day of October, 1905; and whereas the said claimant has duly paid the said amount as ordered, the said claimant is hereby declared to be the purchaser of the said land commonly called or known as



Scale of 8 Chains to an Inch.

Situation : Wenegama village in Gangaboda pattuwa.
Preliminary plan 69.

Lot.	Name of Land	Extent.	
		A.	R. P.
2	Puwakgahawilahena	1	0 31

Surveyor-General's Office,
Colombo, March 29, 1905.

J. B. M. RIDOUT,
for Surveyor-General.

Puwakgahawilahena, situate in the village of Wenegama in the Gangaboda pattu of the Matara District, in the Southern Province, containing in extent 1 acre and 31 perches, shown as lot 2 in preliminary plan No. 69 and in the annexed certified tracing therefrom, and bounded as follows: on the north by the village limit of Welihena, on the east, south, and west by Rambukdeniyerarawa claimed by Wenegamago Juwanis and others.

Matara, October 3, 1905.

G. COOKSON,
Assistant Government Agent,

D/S

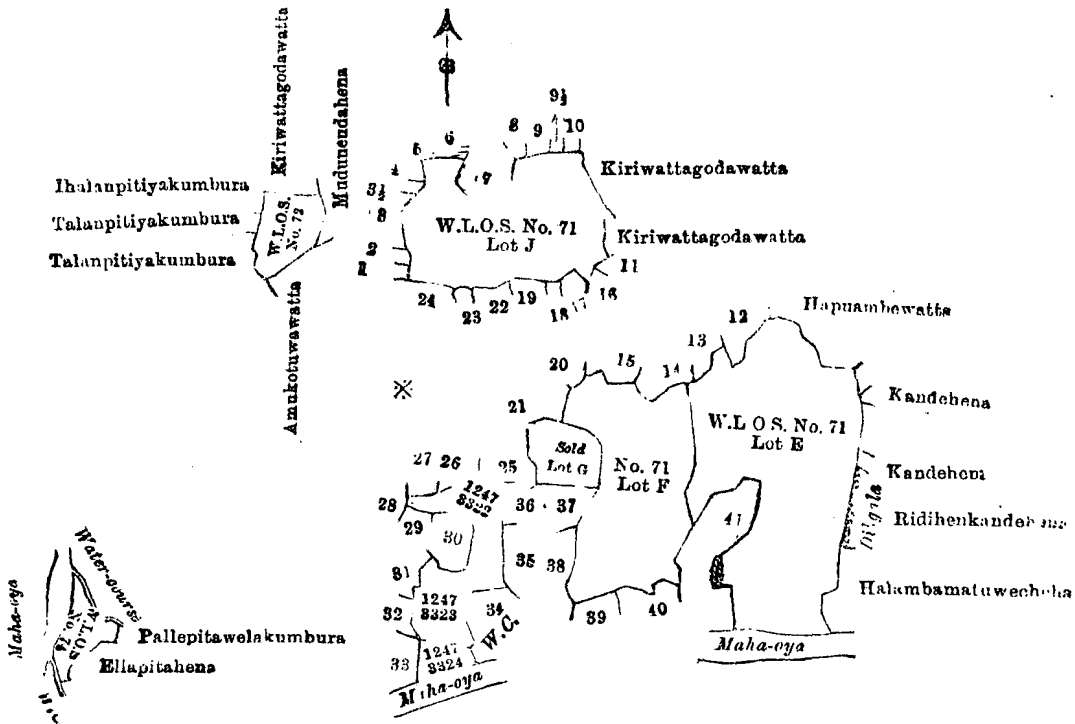
Proceedings under "The Waste Lands Ordinances of 1897, 1899, 1900, and 1903," relating to Claims to Forest, Chena, Waste, and Unoccupied Lands.

In the matter of the land commonly called or known as Kiriwattagodamukalana, situate in the village of Yodagama in the Kinigoda korale of the Kegalla District, in the Province of Sabaragamuwa, and of "The Waste Lands Ordinances, 1897, 1899, 1900, and 1903."

WHEREAS in pursuance of section 1 of the said Ordinances it was duly declared and notified on the 23rd day of May, One thousand Nine hundred and Three, that if no claim to the land commonly called or known as Kiriwattagodamukalana, situate in the village of Yodagama in the Kegalla District, in the Province of Sabaragamuwa, containing in extent 17 acres, and shown as lot J in W. L. O. S. No. 71, was made to the Assistant Government Agent of the District of Kegalla within the period of three months from the date specified in the said notice, such land would be deemed the property of the Crown and dealt with on account of the Crown (vide notice No. 1,528):

And whereas: (1) Kiridurayalage Balaya for Kiridurayalage Panguwa, (2) Ilandarapedige Mohota Vidanaduraya for Ilandarapedige Panguwa, (3) Horatalpedige Appuwa for Horatalpedige Panguwa, (4) Badalge Dingiri Naid for Badalge Panguwa, all of Yodagama, made claim thereto, and the Assistant Government Agent for the Kegalla District, in the Province of Sabaragamuwa, made due inquiry into such claim; and whereas he and the said claimants have come to an agreement in writing concerning the said land, under section 4, sub-section (1), of the said Ordinances:

It is hereby ordered, in pursuance of the agreement afore-mentioned, that the said Kiridurayalage Balaya for Kiridurayalage Panguwa, Ilandarapedige Mohott Vidanaduraya for Ilandarapedige Panguwa,



Lot.	Name of Land.
*1	Paluwatta
2	Kiriwattagodahena
3	Do.
3½	Do.
4	Kehelwatta
5	Galandehena
6	Paragahamulahena
7	T. P. 176,433, Kiriwattagodahena alias Kiriwanagodahena
8	W. L. O. S. No. 71, lot K, Etambagahamulahena
9	Kiriwattagodahena
9½	Do.
10	Do.
11	Palledivilakumbura
12	Muttettuwattahena
13	Galakandawetichiwatta
14	Galabodawatta
15	Werellewehena
16	Palledivilakumbura
17	Malpekotuwa
18	Kajugahamulawatta
19	Siyambalagahamulawatta

Lot.	Name of Land.
20	Galabodawatta
21	Bulugahamulawatta
22	Rukattanagalawattamulawatta
23	Delgahakumburawatta
24	Pitawatta
25	Bulugahamulawatta
26	Meedeniyahena
27	Mudunehena
28	Do.
29	Meedeniyahena
30	Do.
31	Mudunehena
32	Bulugahamulawatta
33	Puhukosgahamulawatta
34	Badahelakindehena
35	Ambagahamulawatta
36	Mudunehena
37	Ambagahamulawatta
38	Badahelakindehena
39	Unapanduragawattahena
40	Narangasmankadawattahena
41	Ridihenkandehena

Situation: Yodagama village in Meddemediliya pattu of Kinigoda korale.
W. L. O. S. No. 71.

Lot.	Name of Land.	Extent.		
		A.	R.	P.
W.L.O.S. No. 72 ..	Kiriwattagodamukalana ..	3	1	24
W.L.O.S. No. 74 ..	Hadiyanketugalemukalana ..	1	3	31
E ..	Ridihenkanda ..	29	3	20
F ..	Kosgollamukalana ..	17	0	20
J ..	Kiriwattagoodamukalana ..	17	0	0
Preliminary plan 1,247.				
3322 ..	Badahealkindemukalana ..	4	2	38
3323 ..	Do. ..	2	0	18
3324 ..	Badahealkindehena ..	1	2	12

Surveyor-General's Office,
Colombo, November 6, 1902.

P. D. WARREN,
for Surveyor-General.

Horatalpedige Appuwa for Horatalpedige Panguwa, Badalge Dingiri Naide for Badalge Panguwa do pay to the Assistant Government Agent at Kegalla a sum of Rupees Five hundred and Ten (Rs. 510) as purchase amount for the said land called Kiriwattagodamukalana in the proportions specified in the annexed Schedule A, and thereupon the claimants shall be declared to be the purchasers of the said portions of the land referred to in the said Schedule A, situate in the village of Yodagama in the Kegalla District, in the Province of Sabaragamuwa, containing in extent 17 acres, as described in the annexed plan, and bounded as follows: on the north by Galandehena claimed by W. K. Puncha, Paragahanulahena claimed by W. Sepala, T. P. 176, 433, called Kiriwattagodahena alias Kiriwanagodahena claimed by M. Arnolis Perera, Etambagahamulahena (W. L. O. S. 71, lot K) claimed by Kiri Banda and another, Kiriwattagodahena claimed by M. M. Punchi Banda, Kiriwattagodahena claimed by W. Sepala and another, Kiriwattagodahena claimed by W. Sanda and another; on the east by Kiriwattagodawatta claimed by L. Punchirala, Kiriwattagodawatta claimed by W. M. K. Banda, Palledivilakumbura claimed by K. Hatana; on the south by Palledivilakumbura claimed by B. Kiri Menika, Malpekotuwa claimed by B. D. Naide, Kajugahamulawatta claimed by I. Mohota, Siyambalagahamulawatta claimed by H. Appuwa, Rukattanagahamulawatta claimed by A. Appuwa, Delgahakumburawatta claimed by I. Mohota, Pitawatta claimed by H. Appuwa; on the west by Paluwatta claimed by I. Mohotta and others, Kiriwattagodahena claimed by I. Menika, Kiriwattagodahena claimed by K. Balaya and others, Kiriwattagodahena claimed by I. Menika and others, Kehelwatta claimed by I. Mohota and others:

And whereas the said claimants have duly paid the said amount as ordered, the said claimants are hereby declared to be the purchasers of the said land described above, with the consent of His Excellency the Governor obtained to the publication of such order.

Kegalla Kachcheri,
October 23, 1905.

C. S. VAUGHAN,
Assistant Government Agent.

Schedule A.

A portion of 4 acres from and out of lot J in W.L.O. S. 71 sold for Rs. 120 to Kiridurayalage Balaya, who appeared for himself and on behalf of the other heirs of the said Kiridurayalage Panguwa, in settlement of a claim preferred by them.

A portion of 8 acres from and out of lot J in W. L. O. S. 71 sold for Rs. 240 to Ilandarapedige Mohota, Vidanaduraya, who appeared for himself and on behalf of the other heirs of the said Ilandarapedige Panguwa, in settlement of a claim preferred by them.

A portion of 2 acres from and out of lot J in W. L. O. S. 71 sold for Rs. 60 to Horatalpedige Appuwa, who appeared for himself and on behalf of the other heirs of the said Horatalpedige Panguwa, in settlement of a claim preferred by them.

A portion of 3 acres from and out of lot J in W. L. O. S. 71 sold for Rs. 90 to Badalge Dingiri Naide, who appeared for himself and on behalf of the other heirs of the said Badalge Panguwa, in settlement of a claim preferred by them.

C. S. VAUGHAN,
Assistant Government Agent.

**Order under Section 4, Sub-section (1), of "The Waste Lands Ordinances of 1897, 1899, 1900, and 1903,"
declaring Land to be Crown Property.**

In the matter of the land commonly called or known as Kiriwattagodamukalana, situate in the village of Yodagama in the Kinigoda korale of the Kegalla District, in the Province of Sabaragamuwa, and of "The Waste Lands Ordinances, 1897, 1899, 1900, and 1903."

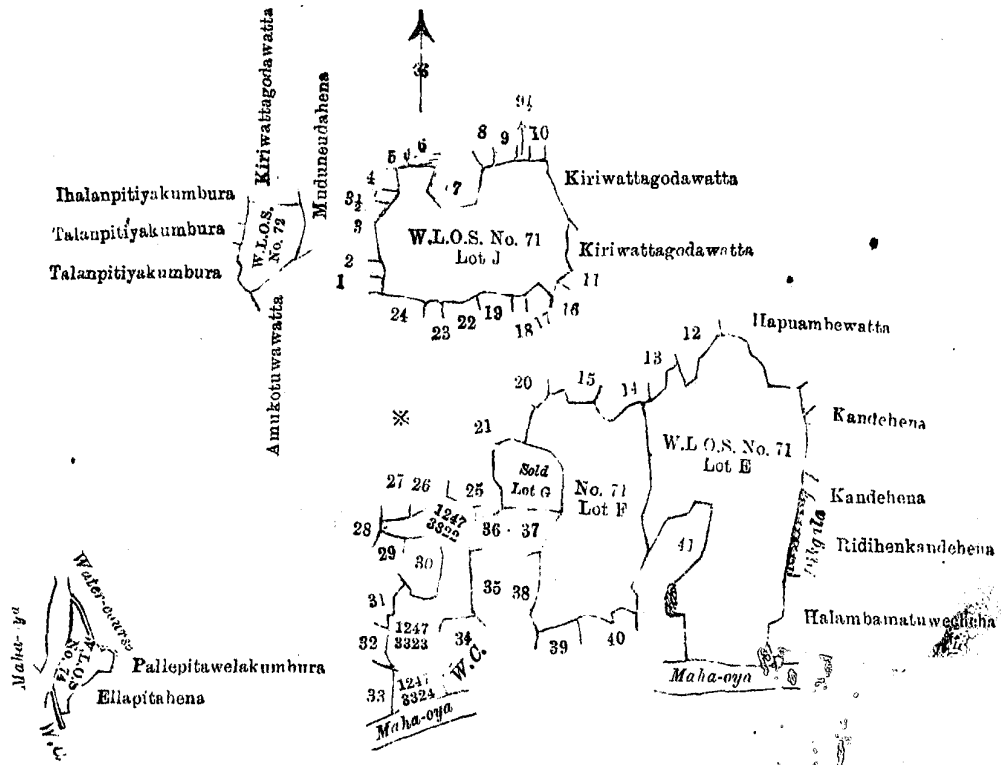
WHEREAS in pursuance of section 1 of the said Ordinances it was duly notified on the Twenty-third day of May, 1905, that if no claim to the land commonly called or known as Kiriwattagodamukalana, situate in the village of Yodagama in the Kegalla District, in the Province of Sabaragamuwa, containing in extent 3 acres 1 rood and 24 perches, and shown in W.L.O.S. No. 72, as described in the annexed plan, was made to the Assistant Government Agent for the Kegalla District, in the Province of Sabaragamuwa, within the period of three months from the date specified in such notice, such land would be deemed the property of the Crown and dealt with on account of the Crown (vide Notice No. 1,523):

And whereas Karanapedige Silinda of Yodagama made claim thereto; and whereas the said claimant has withdrawn his claim to the said land, the Assistant Government Agent for the Kegalla District, in the Province of Sabaragamuwa, under and by virtue of the powers vested in him in that behalf by section 4 of the

said Ordinance No. 1 of 1899, do hereby on this Thirteenth day of June, 1905, order and declare, under section 4, sub-section (1), of the said Ordinances, that the said land, as more fully described herein below, is the property of the Crown.

Description of Land referred to.

The land commonly called or known as Kiriwattagodanukalana, situate in the village of Yodagama in the Kinigoda korale of the Kegalla District, in the Province of Sabaragamuwa, containing in extent 3 acres 1 rood and 24 perches, shown in W.L.O.S. No. 72 and in the annexed certified tracing therefrom, and bounded as follows: on the north by Kiriwattagodawatta claimed by I. Kiri Menika, on the east by Muduneudahena



Lot.	Name of Land.	Lot.	Name of Land
*1	Paluwatta	20	Galabodawatta
2	Kiriwattagodahena	21	Bulughamulawatta
3	Do.	22	Rukattanagahawatta
3½	Do.	23	Delgahakumburawatta
4	Kehelwatta	24	Pitawatta
5	Galandehena	25	Bulughamulawatta
6	Paragahamulaheof	26	Meedeniyaheer
7	T. P. 176,433, Kiriwattagodahena alias Kiriwanagodahena	27	Mudunehena
8	W. L. O. S. No. 71, lot K, Etambagahamulahena	28	Do.
9	Kiriwattagodahena	29	Meedeniyahena
9½	Do.	30	Do.
10	Do.	31	Mudunehena
11	Palledivilakumbura	32	Bulughamulawatta
12	Muttettuwattahena	33	Puhukosgahamulawatta
13	Galakandawetichchiwatta	34	Badahelakindehena
14	Galabodawatta	35	Ambagahamulawatta
15	Werellewhena	36	Muduneudahena
16	Palledivilakumbura	37	Ambagahamulawatta
17	Malpekotuwa	38	Badahelakindehena
18	Kajugahamulawatta	39	Unapanduragawattahena
19	Siyambalagahamulawatta	40	Narangasmankaduhena
		41	Ridihenkandehena

Situation : Yod gama village in Meddemediliya pattu of Kinigoda korale.
W. L. O. S. No. 71.

Lot.	Name of Land.	Extent.		
		A.	R.	P.
W.L.O.S. No. 72 ..	Kiriwattagodamukalana ..	3	1	24
W.L.O.S. No. 74 ..	Hadiyanketugalemukalana ..	1	3	31
E ..	Ridihenkanda ..	29	3	20
F ..	Kosgollamukalana ..	17	0	20
J ..	Kiriwattagodamukalana ..	17	0	0
Preliminary plan 1,247				
33222 ..	Badahelakindemukalana ..	4	2	38
3323 ..	Do. ..	2	0	18
3324 ..	Badahelakindehena ..	1	2	12

Surveyor-General's Office,
Colombo, November 6, 1902.

P. D. WARREN,
for Surveyor-General.

claimed by I. Kiri Saduwa, on the south by Amukatuwawatta claimed by I. Isandi, on the west by Talanpitiyakumbura claimed by I. Mohota. Talanpitiyakumbura claimed by R. M. Mudiyanse, Thalampitiyakumbura claimed by K. P. Kiri Saduwa.

Kegalla Kachcheri,
June 13, 1905.

C. S. VAUGHAN,
Assistant Government Agent.

**Order under Section 4, Sub-section (1), of " The Waste Lands Ordinances of 1897, 1899, 1900, and 1903,"
declaring Land to be Crown Property.**

In the matter of the land commonly called or known as Ridihenkanda, situate in the village of Yodagama in the Kinigoda korale of the Kegalla District, in the Province of Sabaragamuwa, and of " The Waste Lands Ordinances, 1897, 1899, 1900, and 1903."

WHEREAS in pursuance of section 1 of the said Ordinances it was duly notified on the Twenty-third day of May, One thousand Nine hundred and Three, that if no claim to the land commonly called or known as Ridihenkanda, situate in the village of Yodagama in the Kegalla District, in the Province of Sabaragamuwa, containing in extent 29 acres 3 roods and 20 perches, and shown as lot E in W.L.O.S. No. 71, as described in the annexed certified tracing therefrom, was made to the Assistant Government Agent for the Kegalla District, in the Province of Sabaragamuwa, within the period of three months from the date specified in such notice, such land would be deemed the property of the Crown and dealt with on account of the Crown (*vide* Notice No. 1,528) :

And whereas Wijeratna Mudiyanse of Kiri Banda of Yodagama made claim thereto ; and whereas the said claimant has withdrawn his claim to the said land, the Assistant Government Agent for the Kegalla District, in the Province of Sabaragamuwa, under and by virtue of the powers vested in him in that behalf by section 4 of the said Ordinance No. 1 of 1899, do hereby on this Thirteenth day of June, 1905, order and declare, under section 4, sub-section (1), of the said Ordinances, that the said land, as more fully described herein below, is the property of the Crown.

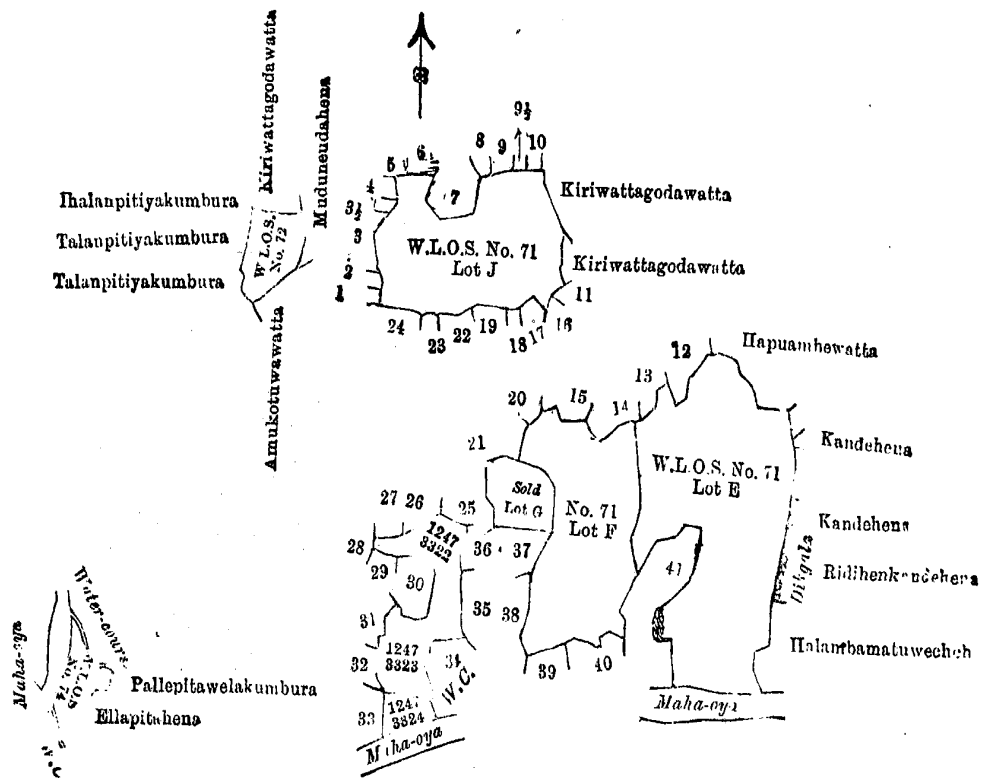
Description of Land referred to.

The land commonly called or known as Ridihenkanda, situate in the village of Yodagama in the Kinigoda korale of the Kegalla District, in the Province of Sabaragamuwa, containing in extent 29 acres 3 roods and 20 perches, shown as lot E in W.L.O.S. No. 71 and in the annexed certified tracing therefrom, and bounded as follows: on the north by a portion of Galabodawatta claimed by Rannaide and a portion of Uдахakotuwa claimed by B. D. Naide, Galakandaweticheliwatta claimed by L. Punchirala, Muttettuwattahena claimed by D. U. Banda, Hapuwambewatta claimed by M. M. Punchi Banda ; on the east by a portion of Hapuwambewatta claimed by M. M. Punchi Banda, Kandehena claimed by Y. Mudiyanse, Kandehena claimed by K. V. Menika, Dikgala, Ridihenkandehena claimed by K. M. Ran Menika and another, Halambamatuwechchaelahena claimed by R. K. Ukku Banda ; on the south by Maha-oya ; on the west by Ridihenkandehena claimed by L. Punchirala, Kosgollamukalana (lot F in W.L.O.S. 71) claimed by the Crown.

Kegalla Kachcheri,
June 13, 1905.

C. S. VAUGHAN,
Assistant Government Agent.

[For Tracing see page 1546.]



Lot.	Name of Land.	Lot.	Name of Land.
*1	.. Paluwatta	20	.. Galabodawatta
2	.. Kiriwattagodahena	21	.. Bulugahanulawatta
3	.. Do.	22	.. Rukattanagahamulawatta
3½	.. Do.	23	.. Delgahakumburawatta
4	.. Kehelwatta	24	.. Pitawatta
5	.. Galandehena	25	.. Bulugahanulawatta
6	.. Paragahanulawatta	26	.. Meedeniyahena
7	.. T. P. 176,433, Kiriwattagodahena alias Kiriwanagodahena	27	.. Mudunehena
8	.. W. L. O. S. No. 71, lot K, Etambagahanulawatta	28	.. Do.
9	.. Kiriwattagodahena	29	.. Meedeniyahena
9½	.. Do.	30	.. Do.
10	.. Do.	31	.. Mudunehena
11	.. Palledivilakumbura	32	.. Bulugahanulawatta
12	.. Muttettuwattahena	33	.. Puhukosgahanulawatta
13	.. Galakandawetichchiwatta	34	.. Badahelakindehena
14	.. Galabodawatta	35	.. Ambagahanulawatta
15	.. Werellewehena	36	.. Mudunehena
16	.. Palledivilakumbura	37	.. Ambagahanulawatta
17	.. Malpekotuwa	38	.. Badahelakindehena
18	.. Kajugahanulawatta	39	.. Unapanduragawattahena
19	.. Siyambalagahanulawatta	40	.. Narangasmankadahanena
		41	.. Ridihenkandehena

Situation : Yodagama village in Meddemediya pattu of Kinigoda korale.

W. L. O. S. No. 71.

Lot.	Name of Land.	Extent.	
		A. R.	P.
W.L.O.S. No. 72	.. Kiriwattagodamukalana 24
W.L.O.S. No. 74	.. Hadiyanketugalemukalana 31
E	.. Ridihenkanda 20
F	.. Kosgollamukalana 20
J	.. Kiriwattagodamukalana 0
Preliminary plan 1,247.			
3322	.. Badahelakindehumukalana 38
3323	.. Do. 18
3324	.. Badahelakindehena 12

Surveyor-General's Office,
Colombo, November 6, 1902.

P. D. W. ARREN,
for Surveyor-General.

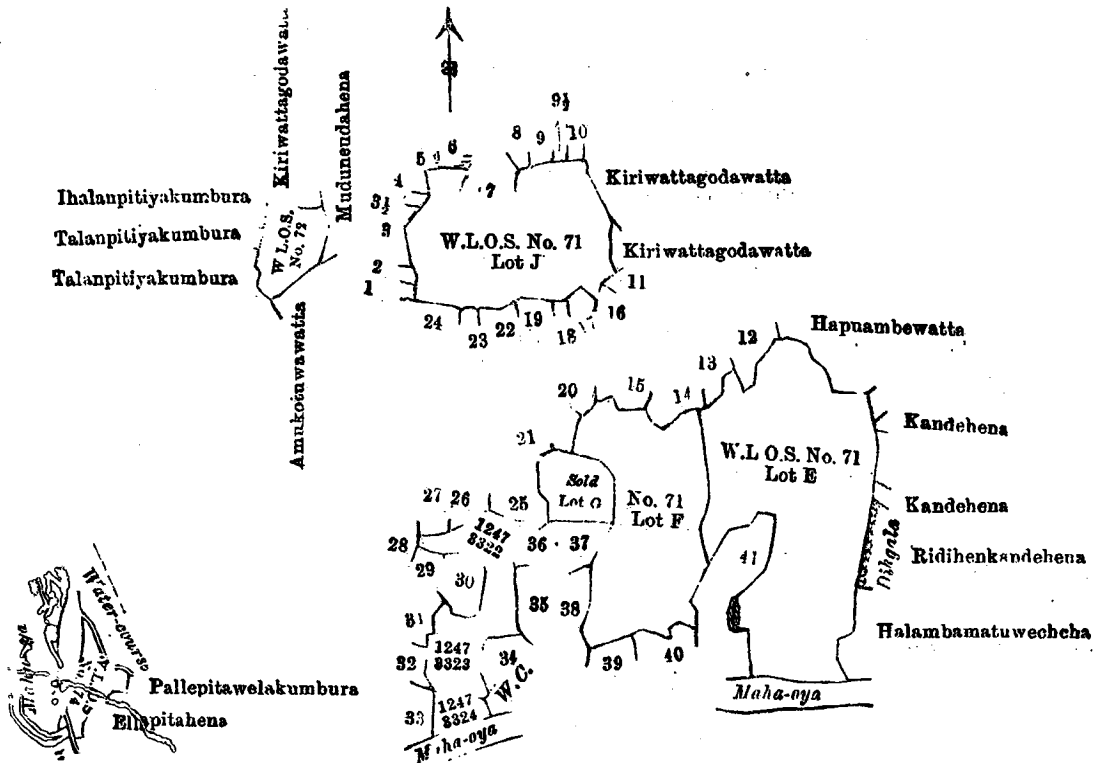
**Order under Section 2 of "The Waste Lands Ordinances of 1897, 1899, 1900, and 1903,"
declaring Land to be Crown Property.**

In the matter of the land commonly called or known as Kosgollamukalana, situate in the village of Yodagama in the Kinigoda korale of the Kegalla District, in the Province of Sabaragamuwa, and of "The Waste Lands Ordinances, 1897, 1899, 1900, and 1903."

THE notice required by section 1 of "The Waste Lands Ordinances, 1897, 1899, 1900, and 1903," having been duly published in manner prescribed by that section in respect of the above-named land (*vide* Notice No. 1,528), and no claim having been made to the said land or to any interest therein within the period of three months from the date specified in the said notice, the Assistant Government Agent for the Kegalla District, in the Province of Sabaragamuwa, under and by virtue of the powers vested in him in that behalf by section 2 of the said Ordinances, do hereby on this Thirteenth day of June, 1905, order and declare that the said land, as more fully described herein below, situate in the village of Yodagama in the Kinigoda korale of the Kegalla District, in the Province of Sabaragamuwa, and shown as lot F in W.L.O.S. No. 71 and in the annexed certified tracing therefrom, and containing in extent about 17 acres and 20 perches, is the property of the Crown.

Description of the Land referred to.

The land commonly called or known as Kosgollamukalana, situate in the village of Yodagama in the Kinigoda korale of the Kegalla District, in the Province of Sabaragamuwa, containing in extent 17 acres and 20 perches, shown as lot F in W.L.O.S. No. 71 and in the annexed certified tracing therefrom, and bounded as follows: on the north by Galabodawatta claimed by K. Balaya and others, Werallewehena claimed by W. M. K. Banda, Galabodawatta claimed by Rannaide, and Udahakotuwa claimed by B. D. Naide; on the east



Lot.	Name of Land.	Lot.	Name of Land.
*1	Paluwatta	20	Galabodawatta
2	Kiriwattagodahena	21	Bulugahamulawatta
3	Do.	22	Rukattanagahamulawatta
3½	Do.	23	Delgahakumburawatta
4	Kehelwatta	24	Pitawatta
5	Galandehena	25	Bulugahamulawatta
6	Paragahamulahena	26	Meedeniyahena
7	T. P. 176,493, Kiriwattagodahena ditto Kiriwanagodahena	27	Mudunehena
8	W. L. O. S. No. 71, Lot K, Etambagahamulahena	28	Do.
9	Kiriwattagodahena	29	Meedenigahena
9½	Do.	30	Do.
10	Do.	31	Mudunehena
11	Palledivilakumbura	32	Bulugahamulahena
12	Muttettu wattahena	33	Puhukosgahamulawatta
13	Galakandawetichiwatta	34	Badahelakindehena
14	Galabodawatta	35	Ambagahamulahena
15	Werellewehena	36	Mudunehena
16	Palledivilakumbura	37	Ambagahamulahena
17	Malpekotuwa	38	Badahelakindehena
18	Kajugahamulawatta	39	Unapanduragawahena
19	Siyambalagahamulawatta	40	Narangasmankadahena
		41	Ridihenkandehena

Situation : Yodagama village in Meddepediliya pattu of Kinigoda korale
W. L. O. S. No. 71.

Lot	Name of Land.	Extent.		
		A.	R.	P.
W.L.O.S.72	Kiriwattagodamukalana	3	1	24
W.L.O.S.74	Hadiyanketugalemukalana	1	3	31
E	Ridihenkanda	29	3	20
F	Kosgollamukalana	17	0	20
J	Kiriwattagodamukalana	17	0	0
Preliminary plan 1,247.				
3322	Badahelakindemukalana	4	2	38
3323	Do.	2	0	18
3324	Badahelakindehena	1	2	12

Surveyor-General's Office,
Colombo, November 6, 1902.

P. D. WARREN,
for Surveyor-General.

by Ridihenkanda, lot E in W.L.O.S. No. 71, claimed by the Crown, Ridihenkandehena claimed by L. Punchirala on the south by Narangasmankadahena claimed by Samarasingha Ratemahatmaya, Unupanduragamahena claimed by K. Balaya and others; on the west by Badahelakindehena claimed by D. U. Banda, Ambagahamulahena claimed by I. P. Mohota and others, Bulugahamulahena, lot G in W.L.O.S. No. 71, claimed by Mohota Vidane Duraya on title plan No. 205,814, Bulugahamulawatta claimed by K. Balaya.

Kegalla Kachcheri,
June 13, 1905.

C. S. VAUGHAN,
Assistant Government Agent.

Proceedings under Sub-section 4, Sub-section (1), of "The Waste Lands Ordinances, 1897, 1899, 1900, and 1903," relating to Claims to Forest, Chena, Waste, and Unoccupied Lands.

In the matter of the lands commonly called or known as Badahelakindemukalana and Badahelakindehena, situate in the village of Yodagama in the Kinigoda korale of the Kegalla District, in the Province of Sabaragamuwa, and of "The Waste Lands Ordinances, 1897, 1899, 1900, and 1903."

WHEREAS in pursuance of section 1 of the said Ordinances it was duly declared and notified on the 23rd day of May, One thousand Nine hundred and Three, that if no claim to the lands commonly called or known as Badahelakindemukalana and Badahelakindehena, situate in the village of Yodagama in the Kegalla District, in the Province of Sabaragamuwa, containing in extent 8 acres 1 rood and 18 perches, and shown as lots H, I in W.L.O.S. No. 71, was made to the Assistant Government Agent of the District of Kegalla within the period of three months from the date specified in the said notice, such land would be deemed the property of the Crown and dealt with on account of the Crown (*vide* Notice No. 1,528):

And whereas Wijeratne Mudiyansele Kiri Banda of Yodagama made claim thereto, and the Assistant Government Agent for the Kegalla District, in the Province of Sabaragamuwa, made due inquiry into such claim; and whereas he and the said claimant has come to an agreement in writing concerning the said land, under section 4, sub-section (1), of the said Ordinances; and whereas it was ordered, in pursuance of the agreement aforementioned, that the said Wijeratna Mudiyansele Kiri Banda do pay to the Assistant Government Agent at Kegalla a sum of One hundred and Twenty-one Rupees and Thirteen Cents (Rs. 121.13) as purchase amount and fees for 2 acres and 18 perches to the south of lot H on W.L.O.S. 71 called Badahelakindemukalana, subsequently surveyed as lot 3,323 on preliminary plan 1,247, and Badahelakindehena, lot I on W.L.O.S. No. 71, subsequently surveyed as lot 3,324 on preliminary plan 1,247, in extent 1 acre 2 roods and 12 perches, on or before the 7th day of April, 1904; and whereas the said claimant has duly paid the said amount as ordered, the said claimant is hereby declared to be the purchaser of the said lands, as more fully described herein below.

Description of the Land referred to

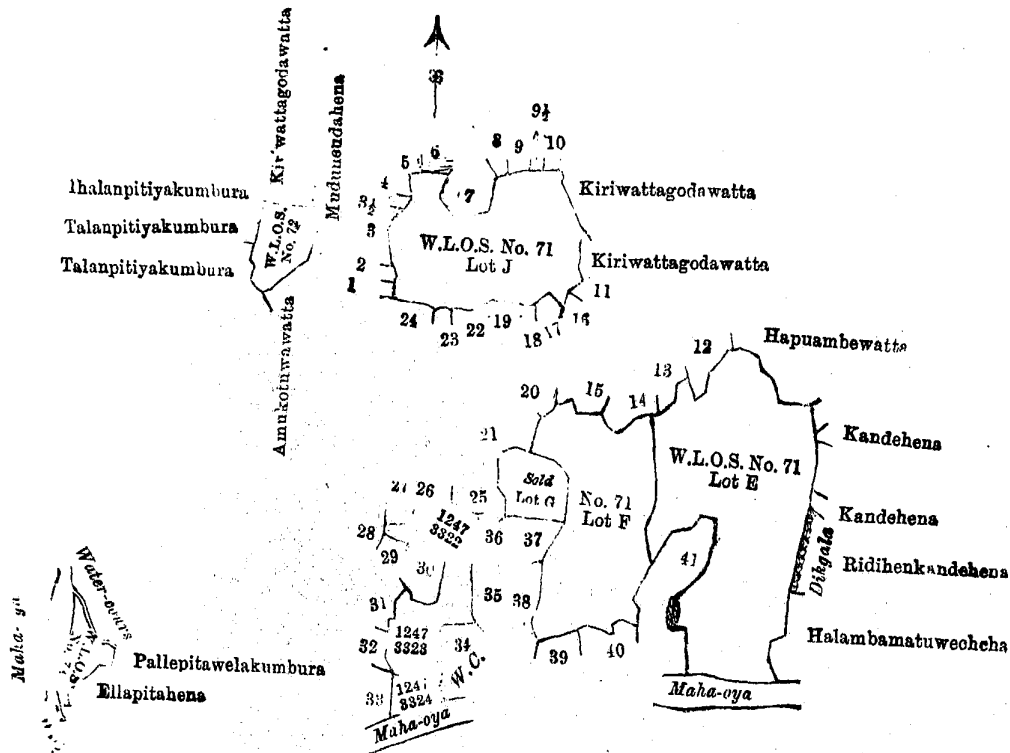
The following lots situate in the village of Yodagama in the Kinigoda korale of the Kegalla District, in the Province of Sabaragamuwa, as described in the annexed certified tracing:—

Lot.	Name of Land.	Extent.		
		A.	R.	P.
3323	Badahelakindemukalana	2	0	18
3324	Badahelakindehena	1	2	12
		2 30		

and bounded as follows: on the north by Badahelakindemukalana, lot 3,322, on preliminary plan 1,247 claimed by the Crown, on the east by Badahelakindehena claimed by W. M. D. Banda and a water course, on the south by Maha-oya, on the west by Puhukosgahamulawatta claimed by W. M. D. Banda, Bulugahamulahena claimed by the H. Appuwa and a portion of Mudunehena claimed by I. Dingiri.

Kegalla Kachcheri,
June, 13, 1905.

C. S. VAUGHAN,
Assistant Government Agent.



Lot.	Name of Land.	Lot.	Name of Land.
*1	Paliwatta	20	Galabodawatta
2	Kiriwattagodahena	21	Bulugahamulawatta
3	Do.	22	Rukattanagahamulawatta
3½	Do.	23	Delgahakumburawatta
4	Kehelwatta	24	Pitawatta
5	Galandehena	25	Bulugahamulawatta
6	Paragahamulahena	26	Meedeniyahena
7	T. P. 176,433, Kiriwattagodahena alias Kiriwanagodahena	27	Mudunehena
8	W. L. O. S. No. 71, Lot K. Etambagahamulahena	28	Do.
9	Kiriwattagodahena	29	Meedeniyahena
9½	Do.	30	Do.
10	Do.	31	Mudunehena
11	Palledivilakumbura	32	Bulugahamulahena
12	Muttettuwattahena	33	Puhukosgahamulawatta
13	Galakandawetichiwatta	34	Badahelakindehena
14	Galabodawatta	35	Ambagahamulahena
15	Werellewehena	36	Mudunehena
16	Palledivilakumbura	37	Ambagahamulaheng
17	Malpekotuwa	38	Badahelakindehena
18	Kajugahamulawatta	39	Unapanduragawahena
19	Siyambalagahamulawatta	40	Narangasmankadahena
		41	Ridihenkandehena

Situation : Yodagama village in Meddemediliya pattu of Kinigoda korale.
W. L. O. S. No. 71.

Lot.	Name of Land.	Extent.
		A. R. P.
W.L.O.S. 72	Kiriwattagodamukalana	3 1 24
W.L.O.S. 74	Hadiyanketugalemukalana	1 3 31
	Ridihenkanda	29 3 20
	Kosgollamukalana	17 0 20
	Kiriwattagodamukalana	17 0 0
	Preliminary plan 1,247.	
3322	Badahelakindemukalana	4 2 38
3323	Do.	2 0 18
3324	Badahelakindehena	1 2 12

Surveyor-General's Office,
Colombo, November 6, 1902.

P. D. WARREN,
for Surveyor-General.

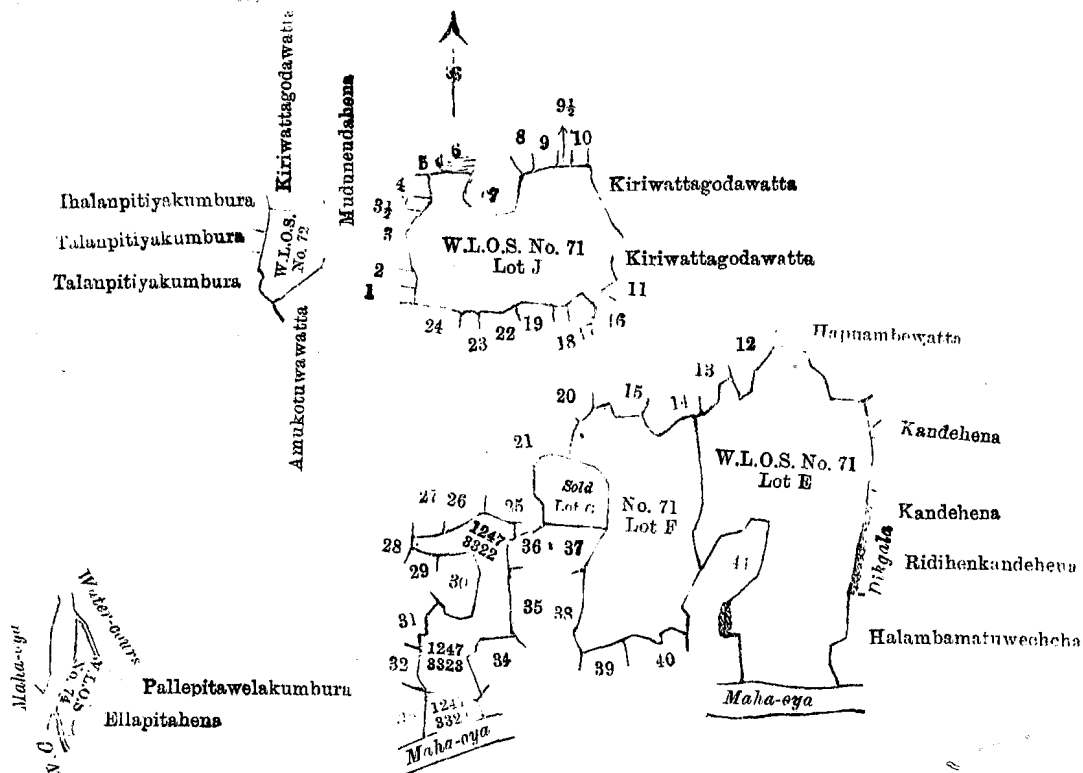
Order under Section 2 of "The Waste Lands Ordinances of 1897, 1899, 1900, and 1903," declaring Land to be Crown Property.

In the matter of the land commonly called or known as Hadiyanketugalemukalana, situate in the village of Yodagama in the Kinigoda korale of the Kegalla District, in the Province of Sabaragamuwa, and of "The Waste Lands Ordinances, 1897, 1899, 1900, and 1903."

THE notice required by section 1 of "The Waste Lands Ordinances, 1897, 1899, 1900, and 1903," having been duly published in manner prescribed by that section in respect of the above named land (*vide* Notice No. 1,528), and no claim having been made to the said land or to any interest therein within the period of three months from the date specified in the said notice, the Assistant Government Agent for the Kegalla District, in the Province of Sabaragamuwa, under and by virtue of the powers vested in him in that behalf by section 2 of the said Ordinances, do hereby on this Thirteenth day of June, 1905, order and declare that the said land, as more fully described herein below, situate in the village of Yodagama in the Kinigoda korale of the Kegalla District, in the Province of Sabaragamuwa, and shown in W.L.O.S. No. 74 and in the annexed certified tracing therefrom, and containing in extent about 1 acre 3 roods and 31 perches, is the property of the Crown.

Description of the Land referred to.

The land commonly called or known as Hadiyanketugalemukalana, situate in the village of Yodagama in the Kinigoda korale of the Kegalla District, in the Province of Sabaragamuwa, containing in extent 1 acre 3



Lot.	Name of Land.	Lot.	Name of Land.
*1	Paluwatta	20	Galabodawatta
2	Kiriwattagodahena	21	Bulugahamulawatta
3	Do.	22	Rukattanagaharaulawatta
3½	Do.	23	Delgahakumburawatta
4	Kehelwatta	24	Pitawatta
5	Galandehena	25	Bulugahamulawatta
6	Paragahamulahena	26	Meedeniyahena
7	T. P. 176,433, Kiriwattagodahena alias Kiriwanagodahena	27	Mudunehena
8	W. L. O. S. No. 71, Lot K, Etambagahamulahena	28	Do.
9	Kiriwattagodahena	29	Meedeniyahena
9½	Do.	30	Do.
10	Do.	31	Mudunehena
11	Palledivilakumbura	32	Bulugahamulahena
12	Muttettuwattahena	33	Puhukosgahamulawatta
13	Galakandawetichhiwatta	34	Badahelakindehera
14	Galabodawatta	35	Ambagahamulahena
15	Werellewehena	36	Mudunedahena
16	Palledivilakumbura	37	Ambagahamulahena
17	Malpekotuwa	38	Badahelakindehena
18	Kajugahamulawatta	39	Unapanduragawahena
19	Siyambalagahamulawatta	40	Narangasmankadahehena
		41	Ridihenkandehena

Situation : Yodagama village in Meddemediya pattu of Kinigoda korale.

W. L. O. S. No. 71.

Lot.	Name of Land.	Extent.		
		A.	R.	P.
W.L.O.S. No. 2	Kiriwattagodamukalana	3	1	24
W.L.O.S. No. 74	Hadiyanketugalemukalana	1	3	31
E	Ridihenkanda	29	3	20
F	Kosgollamukalana	17	0	20
J	Kiriwattagodamukalana	17	0	0
Preliminary plan 1,247.				
3322	Badahelakindemukalana	4	2	38
3323	Do.	2	0	18
3324	Badahelakindehena	1	2	12

Surveyor-General's Office,
Colombo, November 6, 1902.

P. D. WARREN,
for Surveyor-General.

roads and 31 perches, shown in W.L.O.S. No. 74 and in the annexed certified tracing therefrom, and bounded as follows : on the north by a water-course, on the east by Pallapitawelakumbura claimed by H. Ukku Banda, on the south by Ellapitahena claimed by H. Lintuwa, on the west by a water-course and Maha-cya.

Kegalla Kachcheri,
June 13, 1905.

C. S. VAUGHAN,
Assistant Government Agent.

Order under Section 4, Sub-section (1), of "The Waste Lands Ordinances of 1897, 1899, 1900, and 1903."

In the matter of the lands commonly called or known as Paruppamullahena, Bulugahahena, Kohombagahayaya, Dangahahena, Paruppamullamukalana, situate in the village of Paruppamulla in Anaivilundan pattu in the Pitigal Korale North of the Chilaw District, in the North-Western Province, and of "The Waste Lands Ordinances of 1897, 1899, 1900, and 1903."

WHEREAS in pursuance of section 1 of the said Ordinances it was duly notified on the First day of May, One thousand Nine hundred and Three, that if no claim to the lands commonly called or known as Paruppamullahena, Bulugahahena, Kohombagahayaya, Dangahahena, Paruppamullamukalana, situate in the village of Paruppamulla in Pitigal Korale North of the Chilaw District, in the North-Western Province, containing in extent 627 acres 2 roods and 10 perches, and shown as lots 12,299, 12,300, 12,301, 12,303, 12,305, 12,306, 12,308, 12,309, 12,314, 12,315, and 12,318 in preliminary plan No. 2,716, was made to Mr. Bertram Hill, Assistant Government Agent of the Chilaw District of the North-Western Province, within the period of three months from the date specified in such notice, such lands would be deemed the property of the Crown and dealt with on account of the Crown (*vide* Notice No. 1,492) :

And whereas Balasooriya Mudiyanseleage Pinhamy and forty others whose names appear in the annexed Schedule A made claim thereto, and the said Mr. Bertram Hill made due inquiry into such claim ; and whereas the said Mr. Bertram Hill and the said claimants came to an agreement in writing concerning the said land under section 4, sub-section (1), of the said Ordinances ; and whereas it was ordered that the said claimants should pay to the Assistant Government Agent at Chilaw a sum of Rupees 7,078 as purchase amount for the said lands on or before the 15th day of June, 1904 ; and whereas the said claimants have duly paid the said amount as ordered, the said claimants are hereby declared to be the purchasers of the said lands as described in the annexed tracing, and bounded as follows : on the north by the Munnesseram-ela and the Kuda-ela or Rambapitiya-ela ; on the east by the pattu boundary between the said and Kanattawakele and Kohombagahawatta, lot 12,304 in P.P. 2,716 claimed by Crown in the Munnesseram pattu ; on the south by land called Kokawilakele claimed by Johannes de Mel on T.P. 192,719, the Paruppamullawewa shown as lot 12,307 in P.P. 2,716, Kahatagaha-aswedduma claimed by Ranhami and others and shown as lot F 1,208 in P.P. 2,723, Goda-aswedduma claimed by Kapuruhami and others and shown as lot E 1,208 in P.P. 2,723, Ihalakumbura claimed by Davit Sinno and others and shown as lot L 1,208 in P.P. 2,723, Kadurugahakumbura claimed by Nanhami and Appurala and shown as lot G 1,208 in P.P. 2,723, Pahalakumbukgahakumbura claimed by Mudalihamy and Kalu Etana and shown as lot H 1,208 in P.P. 2,723, Migaha-aswedduma claimed by Nonahamy and others and shown as lot X 1,206 in P.P. 2,716, Patiaralagewela claimed by Kiri Etana and others and shown as lot Y 1,206 in P.P. 2,716, Patiaralagewela claimed by P. Appuhamy and shown as lot Z 1,206 in P.P. 2,716, Palumpattu claimed by P. Ausadahamy and shown as lot A 1,207 in P.P. 2,716, Palumpattu claimed by C. Bandirala and others and shown as lot B 1,207 in P.P. 2,716, Dangahakumbura claimed by Singho Appu and others and shown as lot C 1,207 in P.P. 2,716, Ramba claimed by Bandirala and others and shown as lot D 1,207 in P.P. 2,716, Ihalanidellawela claimed by Silindu Etana and shown as lot E 1,207 in P.P. 2,716, Pahalamidellawela claimed by Kaluhamy Etana and shown as lot F 1,207 in P.P. 2,716, Mugunuwatawanakele claimed by Crown and shown as lot 7,871 in P.P. 1,509, Wattiyamukalana claimed by Crown and shown as lot 12,324 in P.P. 2,716, Mugunuwatawanakele claimed by Crown and shown as lot 7,872 in P.P. 1,509, and Tittakade-ela claimed by Crown and shown as lot 12,310 in P.P. 2,716 ; on the west by Ebagawakele sold by Crown and shown as lot 7,668 in P.P. 1,492 and the village of Urudayandalu.

NOTE.—Lots 12,302 in extent 2 acres 1 rood and 18 perches, J 1,207 in extent 2 roods and 26 perches, and K 1,207 in extent 1 acre and 12 perches lying within the above-named boundaries are excluded from this order, and their aggregate extent 4 acres and 16 perches is not included in the acreage of 627 acres 2 roods and 10 perches given above.

Chilaw Kachcheri,
October 6, 1905.

J. O'K. MURTY,
Assistant Government Agent.

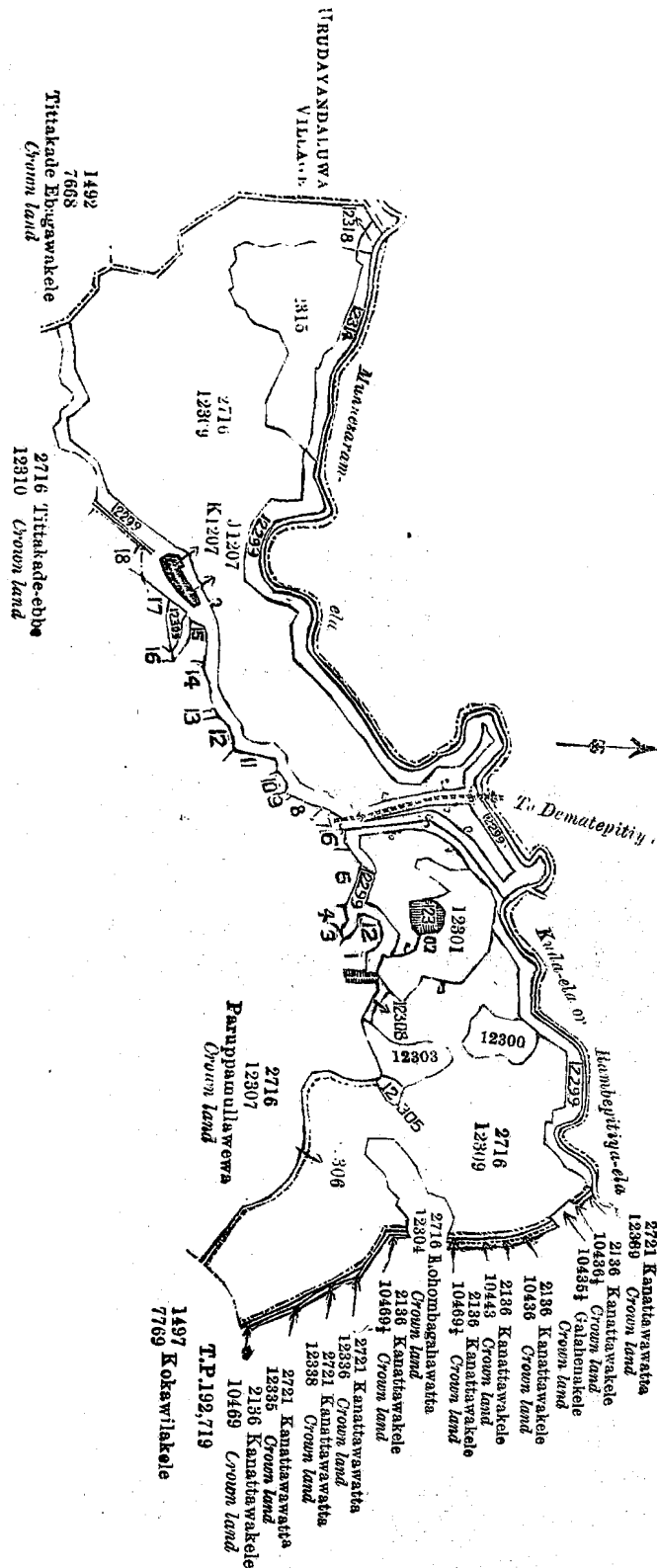
Schedule A referred to.

(1) Balasuriya Mudiyanseleage Pinhami, (2) Balasuriya Mudiyanseleage Sinnappu, (3) Balasuriya Mudiyanseleage Nanhamigo Bandirala, (4) Balasuriya Mudiyanseleage Appurala, (5) Balasuriya Mudiyanseleage Baba Etana, (6) Balasuriya Mudiyanseleage Ranhami, (7) Balasuriya Mudiyanseleage Kapuruhami, (8) Balasuriya Mudiyanseleage Silindu Etana, (9) Balasuriya Mudiyanseleage Horat Hami, (10) Tilakanayeka Adikari Mudiyanseleage Davith Appu, Vel-vidane, (11) Gunarat Adikari Mudiyanseleage Charles Sinno, (12) Tilakanayeka Adikari Mudiyanseleage Rammenika, (13) Tilakanayeka Adikari Mudiyanseleage Mudalihami, Vidane Arachchi, (14) Tilakanayeka Adikari Mudiyanseleage Andigamaralage Bandirala, (15) Tilakanayeka Adikari Mudiyanseleage Herathami Vidanega Appurala, (16) Tilakanayeka Adikari Mudiyanseleage Hitihami, (17) Tilakanayeka Adikari Mudiyanseleage Hamina Etana, (18) Tilakanayeka Adikari Mudiyanseleage Nonahami, (19) Tilakanayeka Adikari Mudiyanseleage Bandirala Appuhami, (20) Tilakanayeka Adikari Mudiyanseleage Dingiri Menik Etana, (21) Tilakanayeka Adikari Mudiyanseleage Appuhami, (22) Tilakanayeka Adikari Mudiyanseleage Kiri Etana, (23) Tilakanayeka Adikari Mudiyanseleage Kandappu, (24) Tilakanayeka Adikari Mudiyanseleage Pinhamige Appuhami, (25) Balasuriya Mudiyanseleage Cornis Appuge Bandirala, (26) Balasuriya Mudiyanseleage Cavuralage Ranhami, (27) Balasuriya Mudiyanseleage Anagihami, (28) Balasuriya Mudiyanseleage Yapathhamige Mudalihami, (29) Balasuriya Mudiyanseleage Ausadahami, (30) Patiraja Mudiyanseleage Poli Appuhami, Police Headman, (31) Tilakanayeka Adikari Mudiyanseleage Kaluhami Etana, (32) Tilakanayeka Adikari Mudiyanseleage James Sinno, (33) Tilakanayeka Adikari Mudiyanseleage Sittappuge Pinhami, (34) Balasuriyago Mudiyanseleage Setangiralage Kusalhami, (35) Balasuriya Mudiyanseleage Kapuruhamige Kiri Etana, (36) Balasuriya Mudiyanseleage Koranis Appuge Mutu Menik Etana, (37) Balasuriya Mudiyanseleage Mudalihamige Monikhami, (38) Balasuriya Mudiyanseleage Ranhamige Bandirala, (39) Balasuriya Mudiyanseleage Nanhamige Kusalhami, (40) Hottiachchi Mudiyanseleage Ranhami, (41) Tilakanayeka Adikari Mudiyanseleage Kiri Etana.

Chilaw Kachcheri,
October 6, 1905.

J. O'K. MURTY,
Assistant Government Agent.

[For Tracing see page 1553.]



Preliminary plan 2,723.

Lot.	Name of Land.
1. F 1208	Kahatagaha-aswedduma
2. E 1208	Godaswedduma
3. M 1208	Ihalakumbura
4. L 1208	Timbirigahakumbura
5. G 1208	Kadurugahakumbura
6. H 1208	Pahalakumbukgahakumbura
Preliminary plan 2,716.	
7. X 1206	Meegaha-aswedduma
8. Y 1206	Potiaralagewela
9. Z 1206	Do.
10. A 1207	Pallumpattu

Lot.	Name of Land.
11. B 1207	Pallumpattu
12. C 1207	Dangahakumbura
13. D 1207	Rambe
14. E 1207	Ihalameddelewela
15. F 1207	Pahalameddelewela
Preliminary plan 1,509.	
16. 7871	Mugunuwatawanakele
Preliminary plan 2,716.	
17. 12324	Wattiyamukalana
Preliminary plan 1,509.	
18. 7872	Mugunuwatawanakele

Situation: Paruppanmullahena village in Anaivilunden pattu of Pitigal Korale North.

Lot.	Name of Land.	Extent.		
		A.	R.	P.
12299	Paruppanmullahena	84	0	0
12300	Bulugahalena	9	0	16
12301	Kobombagathayaya	24	3	34
12303	Dangahalena	7	2	0
12305	Do.	1	0	32
12306	Paruppanmullahena	5	0	0
12308	Do.	0	2	36
12309	Do.	439	3	0
12314	Paruppanmullamukalana	7	2	30
12315	Do.	46	3	7
12318	Paruppanmullahena	0	2	15
<i>Lots excluded.</i>				
12302	Kongahawatta	2	1	18
J 1207	Meelagahakumbura	0	2	26
K 1207	Pahala-aswedduma	1	0	12

Surveyor-General's Office,
Colombo, April 16, 1903.

F. H. GRIDLINTON,
Surveyor-General.

PRELIMINARY NOTICES.

Notice under "The Waste Lands Ordinances of 1897, 1899, 1900, and 1903."

TAKE notice, that unless within three months from the 11th day of December, 1905, the persons, if any, who claim any interest in the lands hereinafter mentioned or any one or more of such lands, appear before the Hon. the Government Agent of the Western Province at his office at Colombo and make claim to the said lands or any of them or to some interest therein:

Such Government Agent, in pursuance of the powers in him vested by the above-mentioned Ordinances, will declare by writing under his hand that the said lands or any of them, as to which no claim has been made, are the property of the Crown.

H. W. BRODHURST,
Acting Government Agent.

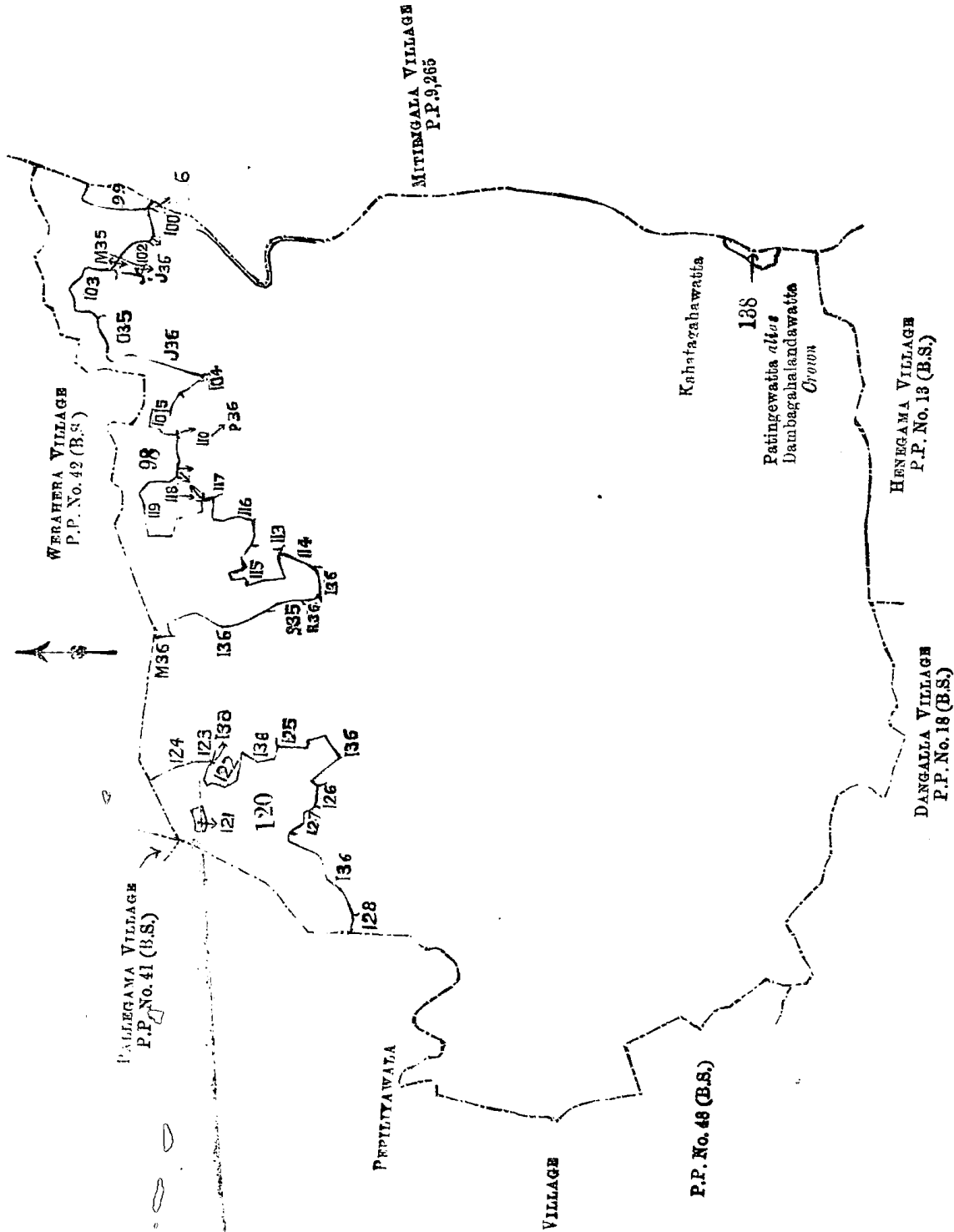
Description of the Lands.

Land referred to above situated in the village Ganihigama in Gangaboda pattu of Siyane Korale East in the District of Colombo of the Western Province, as shown in block survey plan No. 19 annexed:—

1. Lot No. 98 known as Horakanda or Kekirihenkanda, containing in extent 29 acres and 3 roods; bounded on the north by the boundary of the village Werahera; on the east by the boundary of the village Mitirigala, lot No. 99 called Horakandewatta sold to Ilandaridewage Coronisa, and lot L 35 called Hondaporagahawatta sold to Ilandaridewage Kiribaba; on the south by lot No. 100 called Hondaporagahawatta sold to Ilandaridewage Kiribaba, lot J 36 called Hondaporagahawatta belonging to Ilandaridewage Dingiriya and others, lot No. 102 called Hondaporagahawatta *alias* Horakande sold to Ilandaridewage Kiribaba, lot M 65 called Hondaporagahawatta belonging to Ilandaridewage Weluma, lot 103 called Hondaporagahawatta sold to Ilandaridewage Koranisa, lot O 35 called Hondaporagahawatta sold to Ilandaridewage Piloehchia, lot 104 called Kekirihenkanda *alias* Jambugehawatta, lot 105 called Kekirihenkanda sold to Kiriponege Uaya, lot P 35 called Kekirihenkanda sold to Ilandaridewage Sinchia, lot 110 called Kekirihenkanda sold to Ilandaridewage Sinchiya, lot 118 called Kekirihenkanda sold to Ilandaridewage Sinchia, lot 119 called Kekirihenkanda *alias* Galabodawatta sold to Walimundewage Sidorisa Weda, lot 117 called Kekirihenkanda *alias* Galabodawatta sold to Ilandaridewage Sinchiya, lot 116 called Kekirihenkanda *alias* Annasikotuwewatta sold to Ilandaridewage Pilippuwa, lot 113 called Kekirihenkanda sold to Kiriponege Babanisa, lot 115 called Kekirihenkanda sold to Ilandaridewage Pilippuwa, lot 114 called Kekirihenkanda *alias* Kahatagahawatta belonging to Ilandaridewage Sinchia, and lot I 36 called Lunumadalagahawatta, &c., belonging to Ilandaridewage Esa and others; and on the west by lots R 35 and S 35 called Kajugahawatta sold to Ilandaridewage Pilippuwa, lot I 36 called Lunumadalagahawatta, &c., belonging to Ilandaridewage Esa and others, and lot M 36 called Marawepansalekumbura belonging to the Marawepansala.

2. Lot No. 120 called Dambakanda, containing in extent 17 acres and 1 rood, exclusive of lot 121 called Dambakanda, containing in extent 1 rood and 7 perches, belonging to Ilandaridewage Pociya; bounded on the north by the boundary of the village Werahera; on the east by lot 124 called Dombakanda *alias* Kelagahawatta sold to Samarasundara Seneviratne Ganepola Appuhamilage Don Thegis, Police Vidane, lot 123 called Dombakanda *alias* Kelagahawatta sold to Ilandaridewage Davitha, lot 122 called Dombakanda sold to Dunasinhedewage Nadorisa, lot I 36 called Lunumadalagahawatta, &c., belonging to Ilandaridewage Esa and others, lot 125 called Dombakanda sold to Kalanchidewage Sinchia; on the south by lot I 36 called Lunumadalagahawatta, &c., belonging to Ilandaridewage Esa and others, lot 126 called Dombakanda sold to Kalanchidewage Sinchia, lot 127 called Dombakanda *alias* Galabodawatta belonging to Ilandaridewage Pociya and Karanisa, lot 128 called Dombakanda belonging to Manandewage Thonchia; and on the west by the boundary of the village Pallegama.

3. Lot No. 138 called Dombagahalanda or Timbirigahalanda, containing in extent 3 roods and 20 perches; bounded on the north and west by lot V 36 called Kahatagahawatta belonging to Ilandaridewage Baba and others; on the east by the boundary of the village Mitirigala; and on the south by lot No. 139 called Patingewatta *alias* Dombagahalanda sold to Ilandaridewage Baba.



Scale of 16 Chains to an Inch.

Situation : Ganihigama village in Gangaboda pattu of Siyane Korale East.

Preliminary plan 19.

Name of Land.

Lot.	Name of Land.	Extent.		
		A.	R.	P.
98	Horakanda and Kekirihenakanda	29	3	0
120	Dombakanda	17	1	0
138	Dambagahalanda or Timbirigahalanda	0	3	20
<i>Lots excluded.</i>		47	3	20
121	Dombakanda ..	0	1	7
M 35	Hondaporagahawatta ..	0	1	18

Sheet L 17, 18, 25, 26, and L 33, 34, 41, 42,

Surveyor-General's Office,
Colombo, July 19, 1904.

P. D. WARREN,
Surveyor-General.

List of Boundaries.

Lot.	Lot 98. Name of Land.	Lot.	Name of Land
M 36	Marawepansalakumbura, &c.	O 35	Hondaporagahawatta
I 36	Dunumadalagahawatta, &c.	103	Do.
S 36	Kajugahawatta	M 35	Do.
R 35	Do.	J 36	Do.
I 36	Dunumadalagahawatta	102	Hondaporagahawatta <i>alias</i> Hora-
114	Kekirihenkanda <i>alias</i> Kahata-	J 36	kanda
155	gahawatta	J 36	Hondaporagahawatta
113	Kekirihenkanda	100	Do.
116	Do.	L 35	Do.
	Kekirihenkanda <i>alias</i> Annasi-	99	Horakanda
	kotuawawatta		Lot 120.
117	Kekirihenkanda or Galaboda-	-128	Dambakanda
	watta	I 36	Dunumadalagahawatta, &c.
118	Kekirihenkanda	127	Dambakanda <i>alias</i> Galaboda-
119	Kekirihenkanda <i>alias</i> Galaboda-		watta
	watta	126	Dambakanda
118	Kekirihenkanda	I 36	Dunumadalagahawatta, &c.
110	Kekirihenkandawatta	125	Dombakanda
P 35	Kekirihenkanda	I 36	Dunumadalagahawatta, &c.
105	Do.	122	Dombakanda
104	Kekirihenkanda <i>alias</i> Jambu-	I 36	Dunumadalagahawatta, &c.
	gahawatta	123	Dombakanda <i>alias</i> Kelagaha-
J 36	Hondaporagahawatta	124	watta
			Do.

2,346

Notice under "The Waste Lands Ordinances of 1897, 1899, 1900, and 1903".

TAKE notice, that unless within three months from the 8th day of December, 1905, the persons, if any, who claim any interest in the lands hereinafter mentioned or in any one or more of such lands or to some interest therein, make claim in person or in writing to the said lands or any of them or to some interest therein to W. E. Wait, Esq., Special Officer appointed under section 28 of "The Waste Lands Ordinances, 1897, 1899, 1900, and 1903," at his office at Hill House, Mutwal, Colombo :

Such Special Officer, in pursuance of the powers vested in him by the said Ordinances, will declare by writing under his hand that the said lands or such of them, as to which no claim has been made, are the property of the Crown.

W. E. WAIT,
Special Officer.

Description of the Lands referred to.

The following lots situated in the village of Aturuwella in the Kandu tulana of the Kanadara korale of the Nuwaragampalata, in the North-Central Province, as described in the annexed certified tracing :—

Preliminary plan 330.

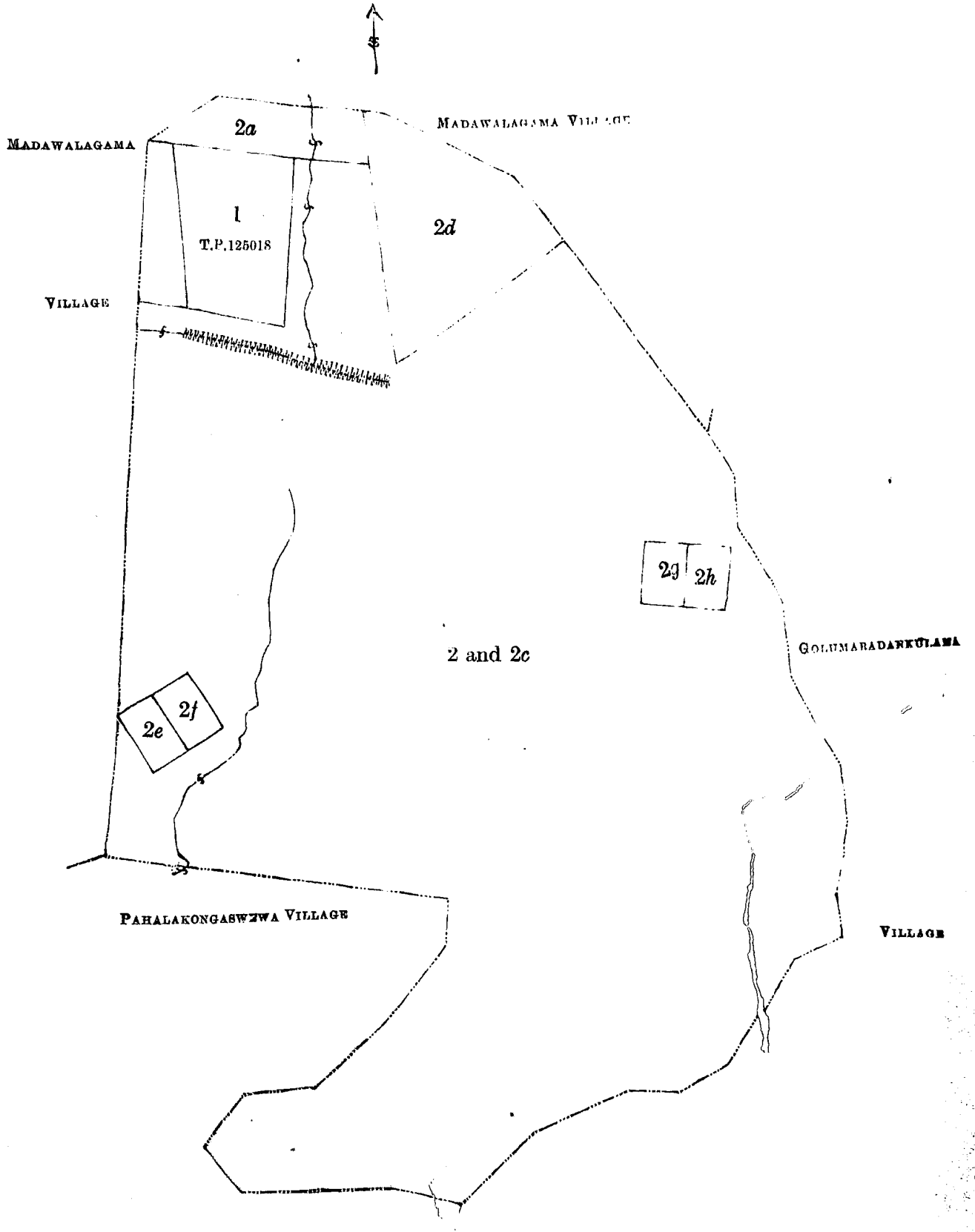
Lot.	Name of Land.	Extent. R. P.
2	Aturuwellakatuwa	15 1 35
2c	Oyabodamukalana (P.P. 2,764 8,701)	3 6
		15 1 1

and bounded as follows : on the north by the village limit of Madawalagama ; on the east by the village limit of Golumaradankulama ; on the south by the village limit of Golumaradankulama, the village limit of Pahla-kongaswewa ; on the west by the village limit of Madawalagama.

NOTE.—The following lots situated within the above boundaries are excluded from this notice, and their aggregate acreage of 24 acres 1 rood and 4 perches is not included in the acreage of 158 acres 1 rood and 1 perch given above:—

Preliminary plan 330.				Extent.
Lot.	Name of Land.			A. R. P.
1	..	Aturuwella-akkareidama T. P. 125,018	..	5 3 20
2a	..	Oyabodamukalana P.P. 2,764	..	3 1 32
		8,698	..	
2b	..	Do. P.P. 2,764	..	1 3 24
		8,700	..	
2d	..	Do. P.P. 2,764	..	9 0 8
		8,705	..	
2e	..	Do. P.P. 2,764	..	1 0 0
		8,702	..	
2f	..	Do. P.P. 2,764	..	1 0 0
		8,703	..	
2g	..	Do. P.P. 2,764	..	1 0 0
		8,708	..	
2h	..	Do. P.P. 2,764	..	1 0 0
		8,709	..	
				<u>24 1 4</u>

[For Tracing see page 1558.]



Scale of 8 Chains to an Inch

Situation : Aturuwella village in Kanadara korale.
Preliminary plan 330.

Lot.	Name of Land.	Extent.		
		A.	R.	P.
2	Aturuwellakatuwa	152	1	35
2c	Oyabodamukalana, P.P. 2,764 8,701	5	3	6
		158	1	1
<i>Lots excluded.</i>				
1	Aturuwella-akkareidama T. P. 125,018	5	3	20
2a	Oyabodamukalana, P.P. 6,764 8,698	3	1	32
2b	Do. P.P. 2,764 8,700	1	3	24
2d	Do. P.P. 2,764 8,705	9	0	8
2e	Do. P.P. 2,764 8,702	1	0	0
2f	Do. P.P. 2,764 8,703	1	0	0
2g	Do. P.P. 2,764 8,703	1	0	0
2h	Do. P.P. 2,764 8,709	1	0	0
		24	1	4

Sheet F ⁹
54—62

Surveyor-General's Office,
Colombo, October 24, 1905.

2,347

J. B. M. RIDOUT,
for Surveyor-General.

Anuradhapura S. O. 130—1905

Notice under "The Waste Lands Ordinances of 1897, 1899, 1900, and 1903,"

TAKE notice, that unless within three months from the 8th day of December, 1905, the persons, if any, who claim any interest in the lands hereinafter mentioned or in any one or more of such lands, make claim in person or in writing to the said lands or any of them or to some interest therein to W. E. Wait, Esq., Special Officer appointed under section 28 of "The Waste Lands Ordinances, 1897, 1899, 1900, and 1903," at his office at Hill House, Mutwal, Colombo :

Such Special Officer, in pursuance of the powers vested in him by the said Ordinances, will declare by writing under his hand that the said lands or such of them, as to which no claim has been made, are the property of the Crown.

W. E. WAIT,
Special Officer.

Description of the Lands referred to.

The following lots situated in the village of Egodagama in the Nuwaragam tulana of the Nuwaragam korale of the Nuwaragam palata, in the North-Central Province, as described in the annexed certified tracing :—

Preliminary plan 321.

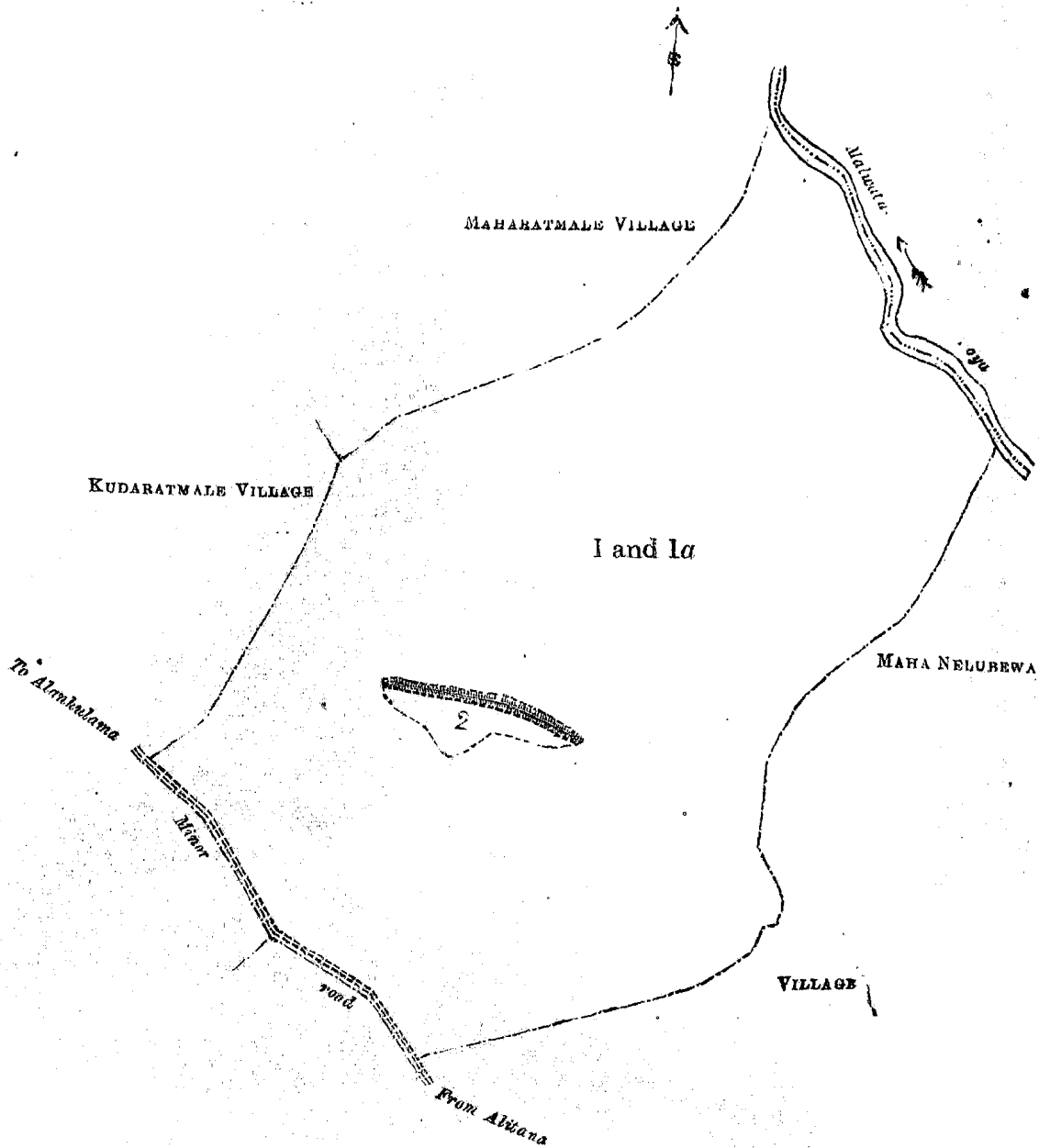
Lot.	Name of Land.	Extent.		
		A.	R.	P.
1	Egodagamakele	307	3	18
1a	Egodagama-akkare (P.P. 359 1,241 and 1,241½)	29	0	12
		336	3	30

and bounded as follows : on the north by the village limit of Maharatmale ; on the east by the Malwatu-oya, the village limit of Mahanelubewa ; on the south by the village limit of Mahanelubewa ; on the west by the minor road from Alitara to Alankulama, the village limit of Kudaratmale.

NOTE.—The following lot lying within the above boundaries is excluded from this notice, and its acreage of 4 acres 1 rood and 32 perches is not included in the acreage of 336 acres 3 roods and 30 perches given above :—

Preliminary plan 321.

Lot.	Name of Land.	Extent.		
		A.	R.	P.
2	Egodagamawewa	4	1	32



Scale of 16 Chains to an Inch.

Situation : Egodagama village in Nuwaragam tulana of Nuwaragam kerale.
Preliminary plan 321.

Lot.	Name of Land.	Extent.	
		A.	P.
1	Egodagamakele	307	18
1a	Egodagama-akkare (1,241 and 1,241½) P.P. 359	29	12
		336	30
<i>Lots excluded.</i>			
2	Egodagamawewa	4	132
Sheets F ⁹ ₁₉₋₂₇ , F ⁹ ₂₀₋₂₈ , F ⁹ ₃₅₋₄₃ , and F ⁹ ₃₆₋₄₄			

Surveyor-General's Office,
Colombo, October 19, 1905.
2,348

J. B. M. RIDOUT,
for Surveyor-General.
Anuradhapura S. C. 131-1905

Notice under "The Waste Lands Ordinances of 1897, 1899, 1900, and 1903."

TAKE notice, that unless within three months from the 8th day of December, 1905, the persons, if any, who claim any interest in the lands hereinafter mentioned or in any one or more of such lands or to some interest therein, make claim in person or in writing to the said lands or any of them or to some interest therein to W. E. Wait, Esq., Special Officer appointed under section 28 of "The Waste Lands Ordinances, 1897, 1899, 1900, and 1903," at his office at Hill House, Mutwal, Colombo :

Such Special Officer, in pursuance of the powers vested in him by the said Ordinances, will declare by writing under his hand that the said lands or such of them, as to which no claim has been made, are the property of the Crown.

W. E. WAIT,
Special Officer.

Description of the Lands referred to.

The following lots situated in the village of Amane in the Nuwaragamtulana of the Nuwaragam korale of the Nuwaragampalata, in the North-Central Province, as described in the annexed certified tracing :—

Preliminary plan 320.

Lot.	Name of Land.	Extent.		
		A.	R.	P.
1	Amanegamamukalana	247	2	13
1a	Paralangabima	0	2	0
1b	Railway reservation	0	3	36
1c	Do.	0	3	26
3	Amanetisbambekele	1	3	5
		<u>251</u>	<u>3</u>	<u>0</u>

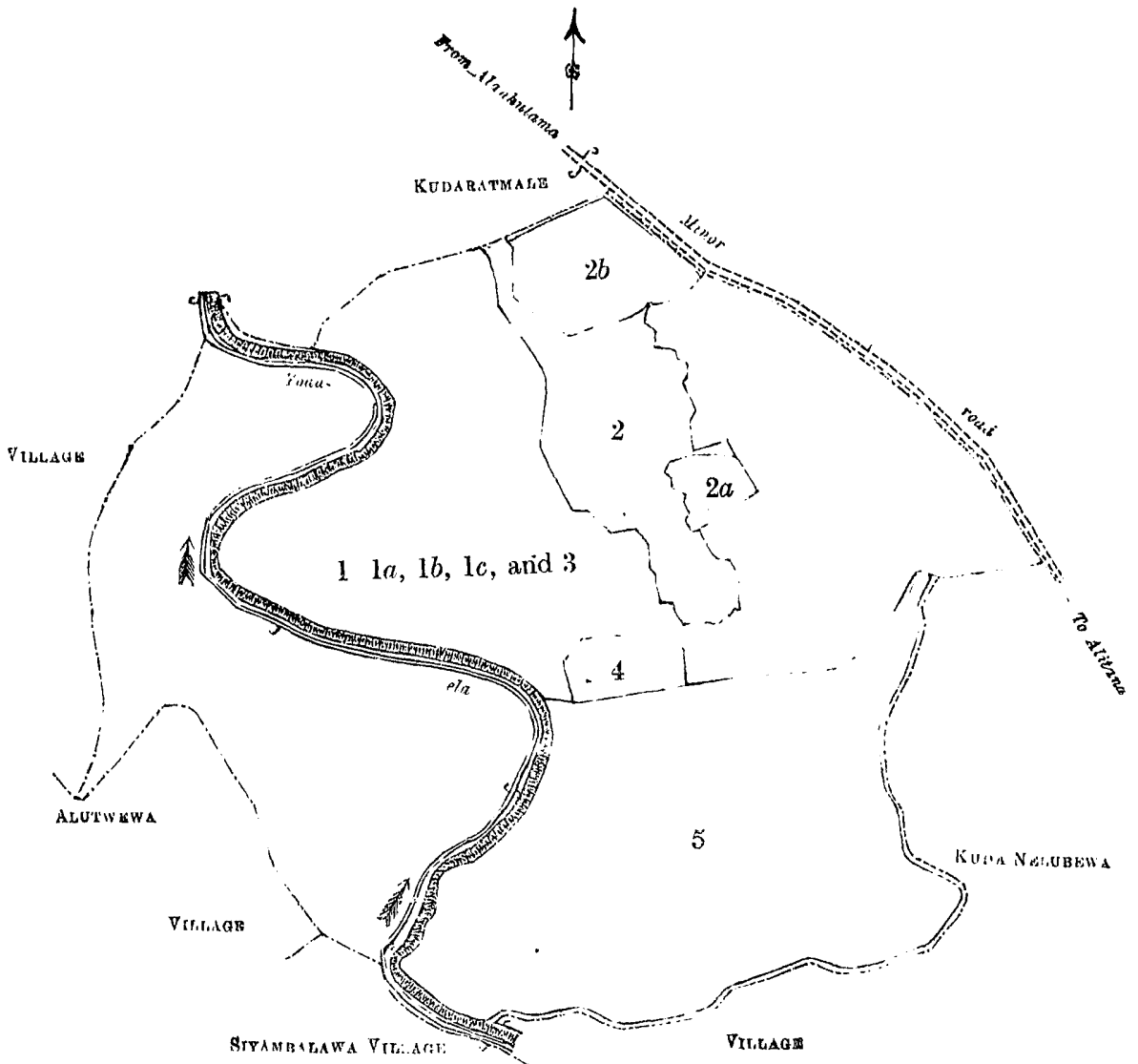
and bounded as follows : on the north by the Yoda-ela, the village limit of Kudaratmale, the minor road from Alankulama to Alitana ; on the east by the village limit of Kudanelubewa ; on the south by the village limit of Kudanelubewa, the Yoda-ela, the village limit of Siyambalawa ; on the west by the village limit of Alutwewa, the village limit of Kudaratmale.

NOTE.—The following lots situated within the above boundaries are excluded from this notice, and their aggregate acreage of 163 acres and 32 perches is not included in the acreage of 251 acres and 3 roods given above :—

Preliminary plan 320.

Lot.	Name of Land.	Extent.		
		A.	R.	P.
2	Amanegamakumbura	29	0	5
2a	Ammaneakkarewela (T.P. 172,685)	3	2	11
2b	Ammaneakkarewela (T.P. 's 169,449, 214,045)	15	1	36
4	Amanepaluwatta	3	2	5
5	Amanegamawewa	111	2	15
		<u>163</u>	<u>0</u>	<u>32</u>

[For Tracing see page 1562]



Scale of 16 Chains to an Inch.

Situation : Amane village in Nuwaragam tulana of Nuwaragam korale.
Preliminary plan 320.

Lot.	Name of Land.	Extent.	
		°	A. R. P.
1	Amanegamamukalana	247	2 13
1a	Paralangabima	0	2 0
1b	Railway reservation	0	3 36
1c	Do.	0	3 26
3	Amanetisbambekete	1	3 5
		248	3 0
<i>Lots excluded.</i>			
2	Amanegamakumbura	20	0 5
2a	Ammaneakkarewela (T.P. 172,685)	3	2 11
2b	Ammaneakkarewela (T.P.'s 169,449, 214,045)	13	1 36
4	Amanepaluwatta	2	2 5
5	Amanegamawewa	11	2 15
		163	0 32

Sheets F⁹₁₉₋₂₇ and F⁹₃₅₋₄₃

Surveyor-General's Office,
Colombo, October 18, 1905.

2,349

J. B. M. RIDOUT,
for Surveyor-General.
Anuradhapura S. O. 132-1905

Notice under "The Waste Lands Ordinances of 1897, 1899, 1900, and 1903."

TAKE notice, that unless within three months from the 8th day of December, 1905, the persons, if any, who claim any interest in the lands hereinafter mentioned or in any one or more of such lands, make claim in person or in writing to the said lands or any of them or to some interest therein to W. E. Wait, Esq., Special Officer appointed under section 28 of "The Waste Lands Ordinances, 1897, 1899, 1900, and 1903," at his office at Hill House, Mutwal, Colombo :

Such Special Officer, in pursuance of the powers vested in him by the said Ordinances, will declare by writing under his hand that the said lands or such of them, as to which no claim has been made, are the property of the Crown.

W. E. WAIT,
Special Officer.

Description of the Lands referred to.

The following lots situated in the village of Sellattumaduwa in the Nachcha tulana of the Ulagalla korale of the Hurulupalata, in the North-Central Province, as described in the annexed certified tracing : —

Preliminary plan 396.

Lot.	Name of Land.	Extent.		
		A.	R.	P.
1	Kalugahawalamukalana	280	0	0
1a	Sellattumaduwekele (P.P. 2,771 8,723)	1	1	0
2	Kongahayaya	70	2	16
7	Sellattumaduwekele	0	1	0
7c	Sellattumaduwekele (bund reservation)	0	2	25
9	Wattupolayagamawewkatua, Pinparahabada- katua	192	2	36
10	Pinparahabadahena	40	2	18
		586	0	15

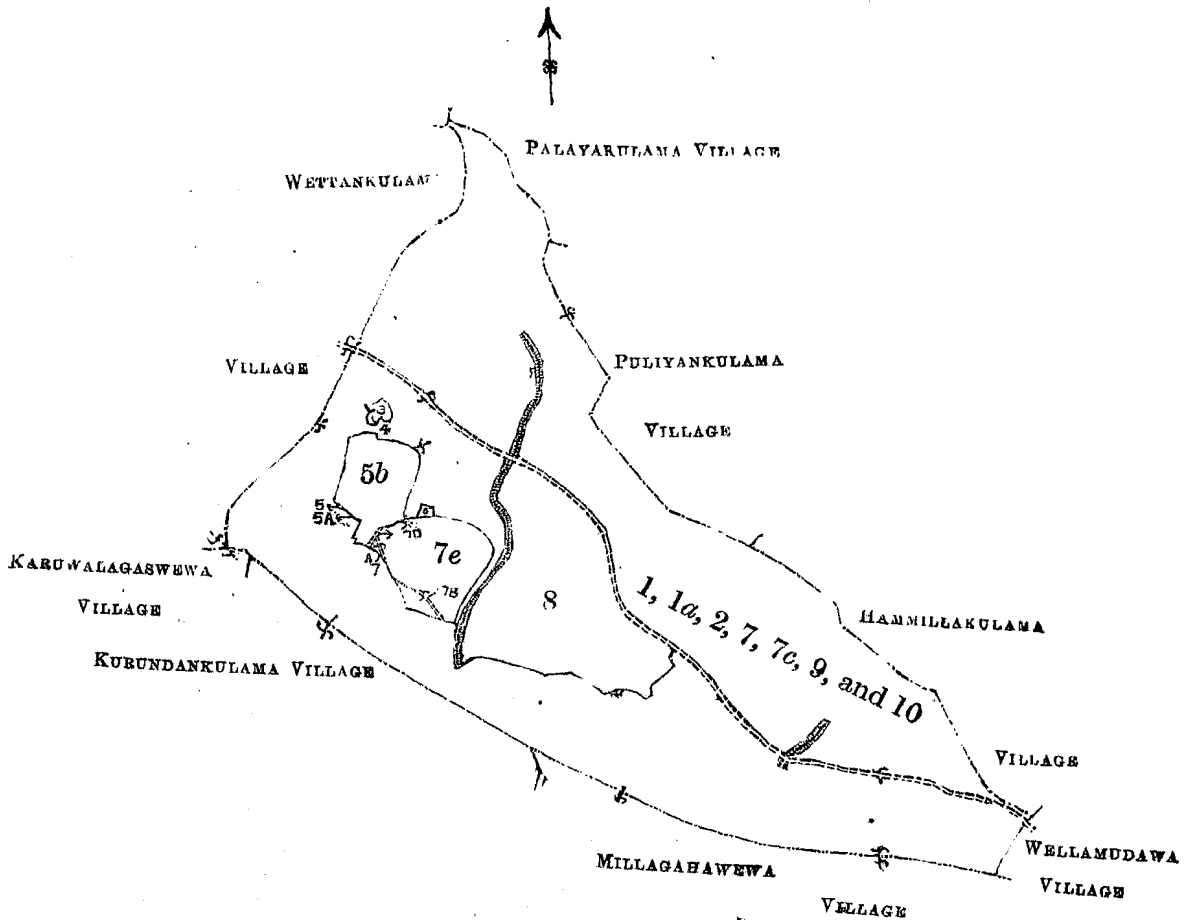
and bounded as follows : on the north by the vilage limit of Palayakulama, the village limit of Puliyankulama ; on the east by the vilage limit of Hammillakulama, the village limit of Wellamudawa ; on the south by the vilage limit of Millagahawewa, the vilage limit of Kurundankulama, the vilage limit of Karuwalagaswewa ; on the west by the vilage limit of Wettankulama.

NOTE.—The following lots lying within the above boundaries are excluded from this notice, and their aggregate acreage of 130 acres 3 roods and 21 perches is not included in the acreage of 586 acres and 15 perches given above :—

Preliminary plan 396.

Lot.	Name of Land.	Extent.		
		A.	R.	P.
3	Pansalewatta	1	0	22
4	Pansalepokuna	0	0	21
5	Sellattumaduwekela	0	0	1
5a	Do.	0	0	1
5b	Sellattumaduwekela (P.P. 197 D 54 to N 54 & 485 17-64)	19	2	24
6	Pansalewela (P.P. 197 C 54)	0	1	35
7a	Sellattumaduweakkarewela	0	0	10
7b	Do.	0	1	20
7c	Sellattumaduwekele	0	0	20
7d	Sellattumaduweakkareidama (T. P. 216,402)	24	3	35
8	Sellattumaduwekela	83	3	32
		130	3	21

[For Tracing see page 1564.]



Scale of 32 Chains to an Inch.

Situation : Selattumaduwa village in Ullagalla korale.

Preliminary plan 396.

Lot.	Name of Land.	Extent.		
		A.	R.	P.
1	Kalugahawalamukalana	280	0	0
1a	Selattumaduwekele (P.P. 2,771, 8,723)	1	1	8
2	Kongahayaya	70	2	16
7	Selattumaduwekele	0	1	0
7c	Selattumaduwekele (bund reservation)	0	2	25
9	Wattupolayagamawewkatua, Pinparahabada-katua	192	2	36
10	Pinparahabadahena	40	2	18
		58	0	15
<i>Lots excluded.</i>				
3	Pansalewatta	1	0	22
4	Pansalapokuna	0	0	21
5	Selattumaduwekela	0	0	1
5a	Do.	0	0	1
5b	Selattumaduwekela (P.P. 197, 485, D 54 to N 54 & 17-64)	19	2	24
6	Pansalewela (P.P. 197, C 54)	0	1	35
7a	Selattumaduweakkarewela	0	0	10
7b	Do.	0	1	20
7d	Selattumaduwekele	0	0	20
7e	Selattumaduweakkareidama (T. P. 216,402)	24	3	35
8	Selattumaduwekela	83	3	32
		130	3	21

Sheets F ⁹ 54-62, F ¹⁴ 6-14, and P ¹⁴ 7-15

Surveyor-General's Office,
Colombo November 4, 1905.

2,350

J. B. M. RIDOUT,
for Surveyor-General
Anuradhapura S. 133-1905

Notice under "The Waste Lands Ordinances of 1897, 1899, 1900, and 1903."

TAKE notice, that unless within three months from the 8th day of December, 1905, the persons, if any, who claim any interest in the lands hereinafter mentioned or in any one or more of such lands, make claim in person or in writing to the said lands or any of them or to some interest therein to W. E. Wait, Esq., Special Officer appointed under section 28 of "The Waste Lands Ordinances, 1897, 1899, 1900, and 1903," at his office at Hill House, Mutwal, Colombo :

Such Special Officer, in pursuance of the powers vested in him by the said Ordinances, will declare by writing under his hand that the said lands or such of them, as to which no claim has been made, are the property of the Crown.

W. E. WAIT,
Special Officer.

Description of the Lands referred to.

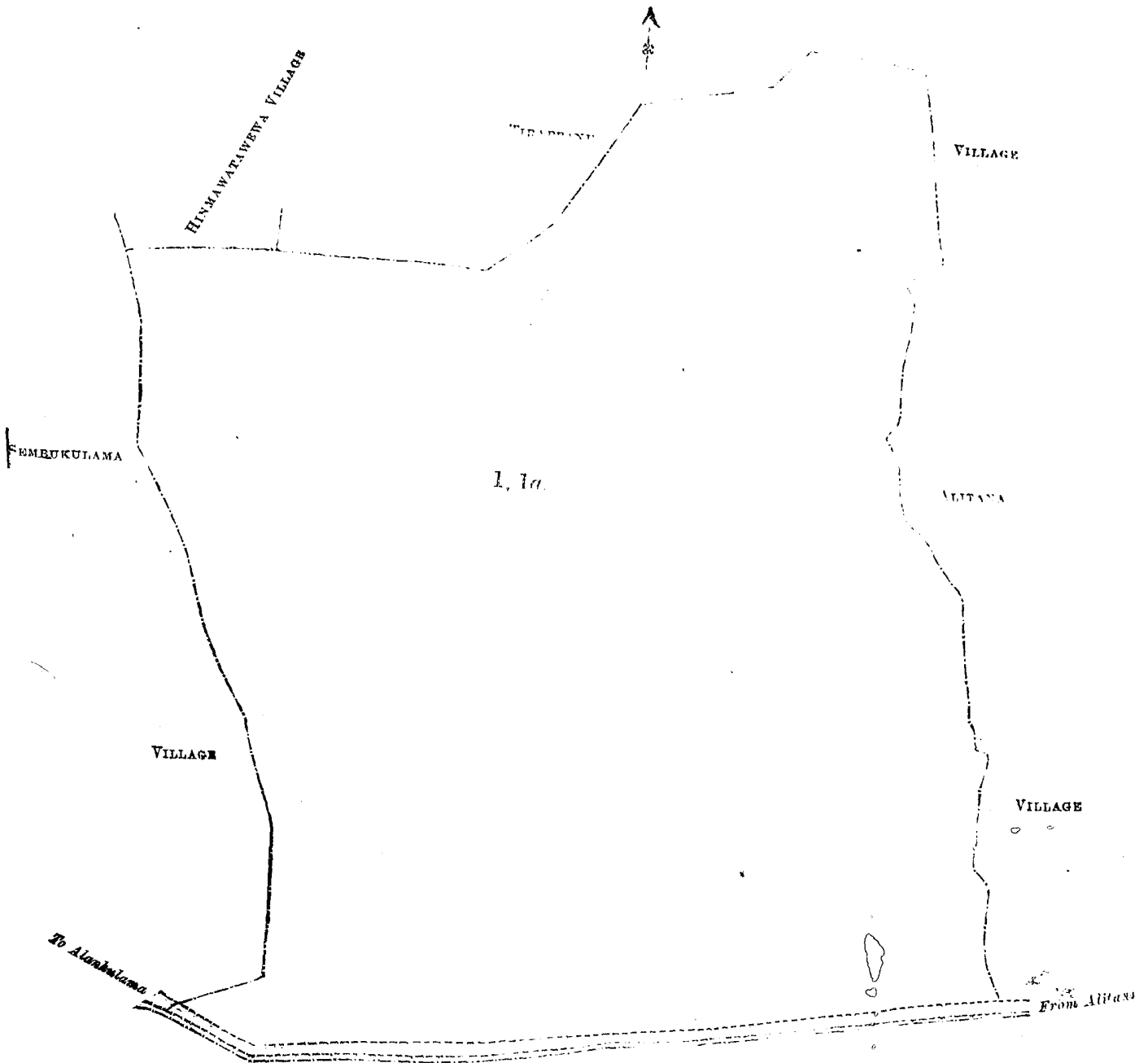
The following lots situated in the village of Habakudawewa in the Nachcha tulana of the Ulagalla korale of the Hurulupalata, in the North-Central Province, as described in the annexed certified tracing :—

Preliminary plan 408.

Lot.	Name of Land.			Extent.		
				A.	R.	P.
1	Habakudawewahenyaya	167	3	25
1a	Habakudawewa-akkarekle (P.P.	2,763	..	22	3	26
		8,687)	..			
1b	Habakudawewekele (P.P.	2,763	..	2	0	34
		8,688	..			
				193	0	5

and bounded as follows : on the north by the village limit of Hinmawatawewa, the village limit of Tirappane on the east by the village limit of Tirappane, the village limit of Alitana ; on the south by the minor road from Ali'ana to Alankulama ; on the west by the village limit of Sembukulama.

[For Tracing see page 1566.]



Scale of 8 Chains to an Inch.

Situation : Habakudawewa village in Nachcha tulana of Ulagalla korale
Preliminary plan 408.

Lot.	Name of Land.	Extent. A. R. P.
1	Habakudawewahenyaya	167 3 25
1a	Habakudawewa-akkarakele (P.P. 2,763, 8,687)	22 3 26
1b	Habakudawewekele (P.P. 2,763, 8,688)	2 0 34
		193 0 5

Surveyor-General's Office,
Colombo, November 4, 1905.
2,351

Shee's F¹⁴—16 and F¹⁵—9

J. B. M. RIDOUT,
for Surveyor-General.
Anuradhapura S. C. 134—1905