

# Ceylon Government Gazette

Published by Authority.

No. 6,095—FRIDAY, DECEMBER 15, 1905.

PART I.—General: Minutes, Proclamations, Appointments and General Government Notifications. PART II.—Legal and Judicial. PART III.—Provincial Administration. PART IV.—Land Settlement. PART V.—Mercantile, Marine, Municipal, Local, &c.

Separate paging is given to each Part in order that it may be filed separately.

## Part IV.—Land Settlement.

	PAGE	PAGE
Final Orders .. .. .	1567	Preliminary Notices .. .. .

### FINAL ORDERS.

#### Order under Section 2 of "The Waste Lands Ordinances of 1897, 1899, 1900, and 1903," declaring Lands to be Crown Property.

In the matter of the lands commonly called or known as Haggomuwekele, Haggowumewela, Haggowekel, situate in the village of Haggomuwa in the Nuwaragam tulana of the Nuwaragam korale of the Nuwaragampalata, in the North-Central Province, and of "The Waste Lands Ordinances of 1897, 1899, 1900 and 1903."

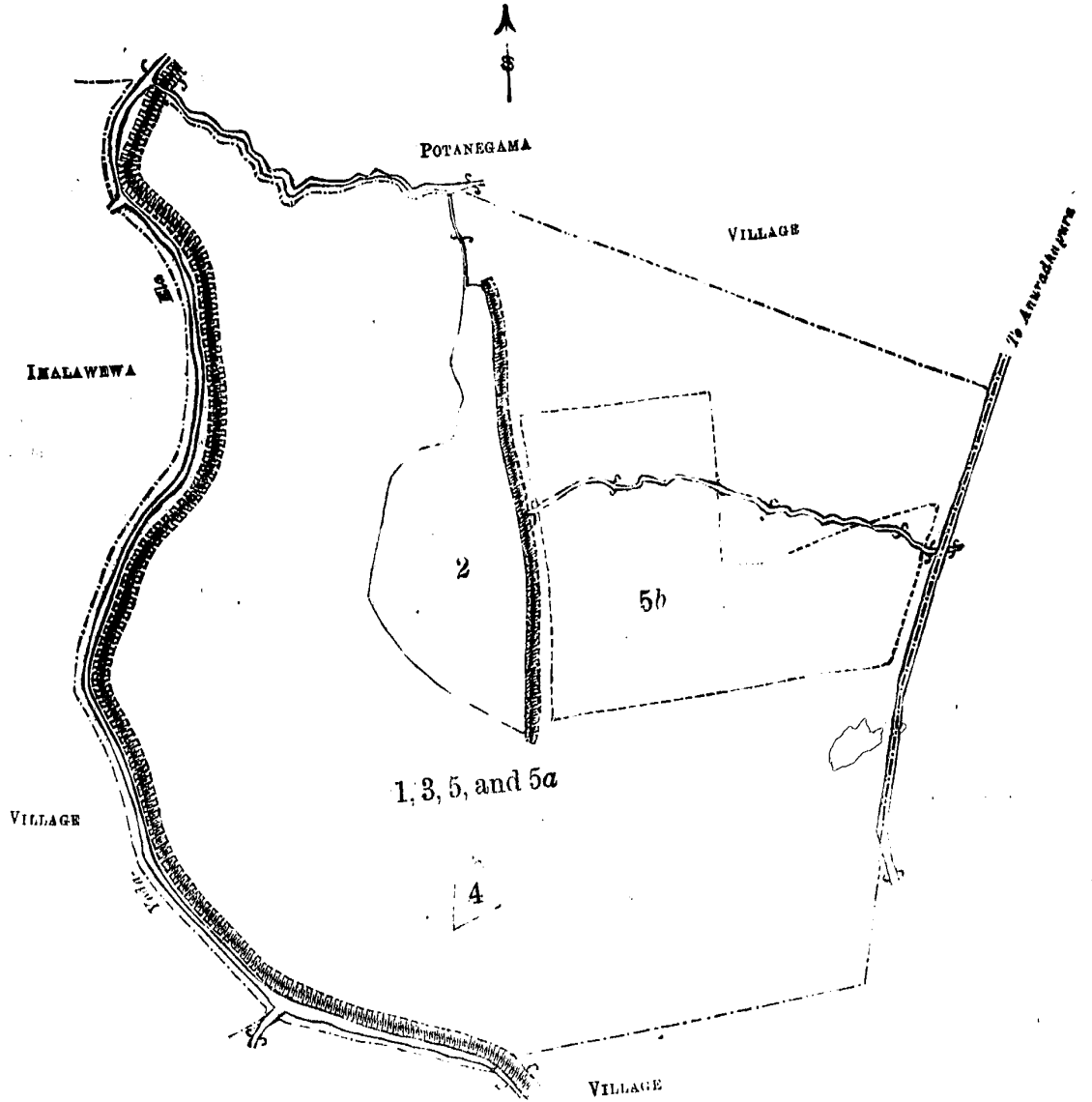
THE notice required by section 1 of "The Waste Lands Ordinances of 1897, 1899, 1900, and 1903," having been duly published in manner prescribed by that section in respect of the above-named lands (*vide* Notice No. 2,226), and no claim having been made to the said lands or to any interest therein within the period of three months from the date specified in the said notice, I, Howard Orme Fox, Special Officer appointed under section 28 of the said Ordinances, under and by virtue of the powers vested in me in that behalf by section 2 of the said Ordinances, do hereby on this 21st day of October, 1905, order and declare that the said lands, as more fully described herein below, situate in the village of Haggomuwa in the Nuwaragam tulana of the Nuwaragam korale of the Nuwaragampalata, in the North-Central Province, and shown as lots 1, 3, 5, 5a in preliminary plan No. 275 and in the annexed certified tracing therefrom, and containing in extent 102 acres 1 rood and 25 perches, are the property of the Crown.

#### Description of the Lands referred to.

The following lots situated in the village of Haggomuwa in the Nuwaragam tulana of the Nuwaragam korale of the Nuwaragampalata, in the North-Central Province, as described in the annexed certified tracing:—

#### Preliminary plan 275

Lot.	Name of Land.	Extent.		
		A.	R.	P.
1	Haggomuwekele	81	2	30
3	Haggowumewela	0	1	35
5	Haggowekel.	20	0	0
5a	Do.	0	1	0
		102	1	25.



Scale of 8 Chains to an Inch.

Situation: Haggomuwa village in Nuwaragam korale.  
Preliminary plan 275.

Lot.	Name of Land.	Extent.	
		A.	R. P.
1	Haggomuwekele	81	2 30
3	Haggomuweela	0	1 35
5	Haggomuwekele	20	0 0
5a	Do.	0	1 0
		<b>102</b>	<b>1 25</b>
<i>Lots excluded.</i>			
2	Haggomuwekewa	8	2 5
4	Haggomuwekele	0	1 25
5b	T. Ps. 178,015 and 178,358	17	1 5
		<b>26</b>	<b>0 35</b>

Sheet F 18-<sup>9</sup>26 and F 19-<sup>9</sup>27

Surveyor-General Office,  
Colombo, June 14, 1905.

J. H. M. RIDOUT,  
for Surveyor-General.

and bounded as follows: on the north by the village limit of Potanegama; on the east and south by the village limit of Alankulama; and on the west by the village limit of Ihalaewewa (the Yoda-ela).

NOTE.—The following lots lying within the above boundaries are excluded from this order, and their aggregate acreage of 26 acres and 35 perches is not included in the acreage of 102 acres 1 rood and 25 perches given above :—

## Preliminary plan 275.

Lot.	Name of Land.	Extent.		
		A.	R.	P.
2	Haggomuwwewewa	8	0	5
4	Haggomuwekele	0	1	25
5b	T. Ps. 178,015 and 178,358	17	1	5
		26	0	35

H. O. Fox,  
Special Officer.

The 21st day of October, 1905.

Anuradhapura S. O. 182

## Anuradhapura District Court, Case No. 433.

## Reference under Section 5 of Ordinance No. 1 of 1897.

In the matter of the lands commonly called or known as Pinparagawamukulana, Galapawulamukulana, Kodalikulamamukulana, Nugagahayaya, Murungagahayaya, Welapaulamukulana, Kodalikulama tisbamba, Wanebadamukulana, Loolugahayaya, Galwetiabodamukulana, situate in the village of Kodalikulama in the Pahala Kalagam tulana of the Kalagam Korale North of the Kalagam-palata, in the North-Central Province, and of "The Waste Lands Ordinances of 1897, 1899, 1900, and 1903."

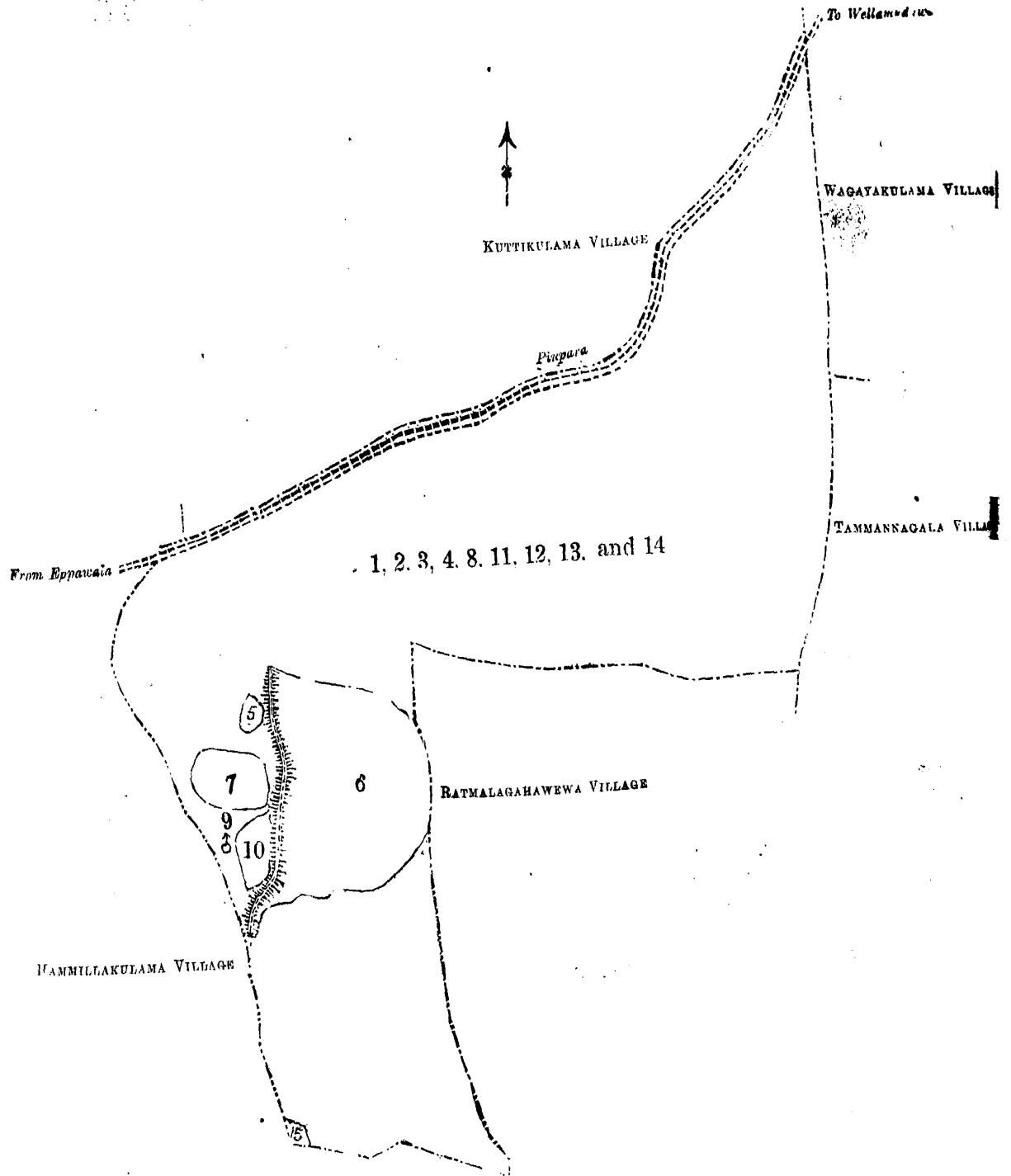
THE notice required by section 1 of the said Ordinances having been duly given on the Twenty-ninth day of July, 1904, and published in the *Government Gazette* of the Twenty-ninth day of July, 1904, in respect of the lands as more fully described herein below, viz. :—

The following lots situated in the village of Kodalikulama in the Pahala Kalagam tulana of the Kalagam Korale, North of the Kalagampalata, in the North-Central Province, as described in the annexed certified tracing :—

## Preliminary plan 83.

Lot.	Name of Land.	Extent.		
		A.	R.	P.
1	Pinparagawamukulana	4	1	30
2	Galapawulamukulana	44	0	15
3	Kodalikulamamukulana	101	1	10
4	Nugagahayaya, Murungagahayaya	122	0	27
8	Welapaulamukulana	5	1	20
11	Kodalikulama tisbamba	3	2	10
12	Wanebadamukulana	2	0	10
13	Loolugahayaya	56	2	30
14	Galwetiabodamukulana	9	0	0
		348	2	32

and bounded as follows : on the north by the pinpara from Eppawala to Wellamudawa ; on the east by the village limit of Wagayakulama, the village limit of Tammannagala, the village limit of Ratmalagahawewa ; on the south by the village limit of Hammillakulama ; on the west by the village limit of Hammillakulama (*vide* Notice No. 1,997) ; and claims having been made thereto by (1) Punchi Appu Vedarala, (2) Udayare Velvidane, (3) Ranhami, (4) Kondappu Lekama, (5) Punchi Appu Vedaralage Sinnatti, (6) Kapurallage Ranhami, (7) Panchiralage Kirihami, (8) Menikralage Banda, all of Kodalikulama, and (9) Kumarasinha Dassanayaka Rajakirti Muttu Kappuru Bandara of Nallamudawa, and due inquiry having been made by me, Howard Orme Fox, Special Officer appointed under section 28 of the said Ordinances, into the said claims ; and whereas I have entered into an agreement with the said 1st, 2nd, 3rd, 4th, 5th, 6th, 7th, and 8th claimants in respect of their claims, but have failed to enter into any agreement with the said 9th claimant Kumarasinha Dassanayaka Rajakirti Muttu Kappuru Bandara of Nallamudawa in respect of his claim ; and whereas I do not admit the claim of the said 9th claimant Kumarasinha Dassanayaka Rajakirti Muttu Kappuru



Scales of 16 Chains to an Inch.

Situation: Kodalikulama village in Kalagam korale.

Preliminary plan 83.

Lot.	Name of Land.	Extent.	
		A.	R. P.
1	Pinparagawamukalana	4	1 30
2	Galapawulamukalana	44	0 15
3	Kodalikulamamukalana	101	1 10
4	Nugagahayaya, Murungagahayaya	122	0 27
8	Welapulamukalana	5	1 20
11	Kodalikulama tishamba	3	2 10
12	Wanabadamukalana	2	0 10
13	Loolugahayaya	56	2 30
14	Gawetiyabodamukalana	9	0 0
		<b>348</b>	<b>2 32</b>

Lot.	Lots excluded.		Extent.		
	Name of Land.		A.	R.	P.
5	Alutwatta	..	0	2	10
6	Kodalikulamawewa	..	32	3	20
7	Kodalikulamawela	..	5	0	35
9	Kodalikulamadewalebima	..	0	0	10
10	Kodalikulamagamewatta	..	2	2	5
15	Kodalikulamakerakoppuwa	..	0	1	36
			41	2	36

Surveyor-General's Office, Colombo, June 23, 1904. Sheets F 14 and F 14  
22—30 and F 23—31 J. B. M. RIDOUT,  
Acting Assistant Surveyor-General.

Bandara of Nallamudawa, such claim is therefore referred by me, under the powers vested in me by sections 5 and 6 of the said Ordinance, to the District Judge of Anuradhapura.

The valuation of the lands is Rs. 3,480.

NOTE.—The following lots lying within the above boundaries are excluded from this reference, and their aggregate acreage of 41 acres 2 roods and 36 perches is not included in the acreage of 348 acres 2 roods and 32 perches given above:—

Lot.	Preliminary plan 83.		Extent.		
	Name of Land.		A.	R.	P.
5	Alutwatta	..	0	2	10
6	Kodalikulamawewa	..	32	3	20
7	Kodalikulamawela	..	5	0	35
9	Kodalikulamadewalebima	..	0	0	10
10	Kodalikulamagamewatta	..	2	2	5
15	Kodalikulamakerakoppuwa	..	0	1	36
			41	2	36

April 17, 1905.

Decree.

H. O. Fox,  
Special Officer,

In the District Court of Anuradhapura.

Kumarasinha Dassanayaka Rajakirti Muttu Kapuru Bandara of Nallamudawa..... Plaintiff.

No. 433.

Vs.

C. T. D. Vigors, Government Agent, North-Central Province, of Anuradhapura..... Defendant.

This action coming on for final disposal before Bertram Hill, Esq., Additional District Judge, on the 14th day of September, 1905, in the presence of the plaintiff in person and of Advocate Mr. C. M. Fernando, Crown Counsel, instructed by Mr. Proctor S. Sampander, on the part of the defendant: It is ordered and decreed that the plaintiff's action be and the same is hereby dismissed:

It is further ordered that the Crown be and is hereby declared entitled to the lots marked 1, 2, 3, 4, 8, 11, 12, 13, and 14 of the aggregate acreage of 348 acres 2 roods and 32 perches, situated in the village of Kodalikulama in the Pahala Kalagam tulana of the Kalagam Korale North, and described in the block survey preliminary plan No. 83 lying within these boundaries: on the north by the pinpara from Eppawala to Wellamudawa on the east by the village limit of Wagayakulama, the village limit of Tammannagala, the village limit of Kodalikulama; on the south by the village limit of Hammillakulama; on the west by the village limit of Hanakulama; excluding the lots Nos. 5, 6, 7, 9, 10, and 15 of the aggregate acreage of 41 acres 2 roods and 36 perches lying within the said boundaries which are not in the reference.

Dated 14th September, 1905.

BERTRAM HILL,  
Additional District Judge.

Anuradhapura S. O. 183

Anuradhapura District Court, Case No. 427.

Reference under Section 5 of Ordinance No. 1 of 1897.

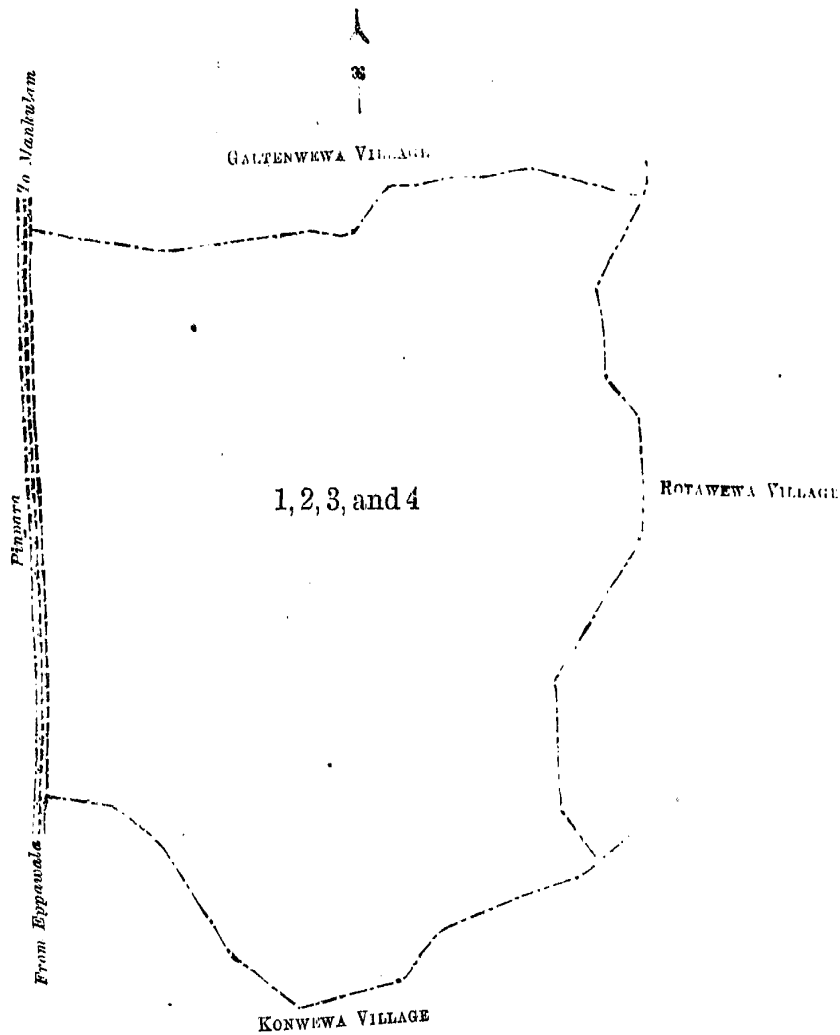
In the matter of the lands commonly called or known as Aliyawetunawewamukulana and Aliyawetunawewahena, situate in the village of Aliyawetunawewa in the Timbiriwe tulana of the Eppawala korale of the Nuwaragampalata, in the North-Central Province, and of "The Waste Lands Ordinances of 1897, 1899, 1900, and 1903."

THE notice required by section 1 of the said Ordinances having been duly given on the Twenty-ninth day of July, 1904, and published in the *Government Gazette* of the Twenty-ninth day of July, 1904, in respect of the lands as more fully described herein below, viz:—

The following lots situated in the village of Aliyawetunawewa in the Timbiriwe tulana of the Eppawala korale of the Nuwaragampalata, in the North-Central Province, as described in the annexed certified tracing:—

Lot.	Preliminary plan 77.		Extent.		
	Name of Land.		A.	R.	P.
1	Aliyawetunawewamukulana	..	24	0	10
2	Aliyawetunawewahena	..	103	0	32
3	Aliyawetunawewamukulana	..	130	0	33
4	Aliyawetunawewahena	..	58	1	10
			315	3	5

and bounded as follows : on the north by the village limit of Galtenwewa ; on the east by the village limit of Rotawewa ; on the south by the village limit of Konwewa ; on the west by the pinpara from Eppawala to Mankulam (*vide* Notice No. 1,991); and a claim having been made thereto by Kumarasinha Dassanayaka Rajakirti Muttu Kapuru Bandara of Nallamudawa, and duo inquiry having been made by me, Howard Orme



Scale of 16 Chains to an Inch.

Situation : Aliyawetunawewa village in Eppawala kora e.

Preliminary plan 77.

Lot.	Name of Land.	Extent.	
		A.	R. P.
1	Aliyawetunawewamukalana	24	0 10
2	Aliyawetunawewahena	03	0 32
3	Aliyawetunawewamukalana	30	0 33
4	Aliyawetunawewahena	58	1 10
		115	3 5

Surveyor-General's Office,  
Colombo, June 23, 1904.

Sheets F 14 20-28 and F 14 21-29

J. B. RIDOUT,  
Acting Assistant Surveyor-General.

Fox, Special Officer appointed under section 28 of the said Ordinances, into the said claim ; and whereas I do not admit the claim of the said claimant Kumarasinha Dassanayaka Rajakirti Muttu Kapuru Bandara of Nallamudawa, and have failed to enter into any agreement with the said claimant Kumarasinha Dassanayaka Rajakirti Muttu Kapuru Bandara of Nallamudawa in respect thereof, such claim is therefore referred by me, under the powers vested in me by sections 5 and 6 of the said Ordinance, to the District Judge of Anuradhapura.

The valuation of the lands is Rs. 3,150.

April 17, 1905.

H. O. Fox,  
Special Officer.

*Decree.*

In the District Court of Anuradhapura.

Kumarasinha Dassanayaka Rajakirti Muttu Kapuru Bandara of Nallamudawa .....Plaintiff.

No. 427.

Vs.

C. T. D. Vigors, Government Agent, North-Central Province, of Anuradhapura .....Defendant.

This action coming on for disposal before Bertram Hill, Esq., Additional District Judge of Anuradhapura, on the 14th September, 1905, in the presence of the plaintiff in person and of Advocate Mr. C. M. Fernando, Crown Counsel, instructed by Proctor Mr. S. Sampander, on the part of the defendant: It is ordered and decreed that the plaintiff's action be and the same is hereby dismissed:

It is further ordered that the Crown be and is hereby declared entitled to the lots marked 1, 2, 3, 4 of the aggregate acreage of 315 acres 3 roods and 5 perches, situate in the village of Aliyawetunawewa in Eppawala korale of Nuwaragampalata, and described in the block survey preliminary plan No. 77 lying within these boundaries: on the north by the village limit of Galtanwewa, on the east by the village limit of Rotawewa, on the south by the village limit of Konwewa, on the west by the pinpara from Eppawala to Mankulama.

BERTRAM HILL,  
Additional District Judge.

Dated September 14, 1905.

Anuradhapura S. O. 184

*Anuradhapura District Court, Case No. 428.***Reference under Section 5 of Ordinance No. 1 of 1897.**

In the matter of the lands commonly called or known as Rotawewalandukele, Rotawewa tisbamba, Rotawewamukalana, Wewihalahenyaya, Weligaremukalana, Kadurugahagodawalamukalana, situate in the village of Rotawewa in the Timbiriwe tulana of Eppawala korale of the Nuwaragampalata, in the North-Central Province, and of "The Waste Lands Ordinances of 1897, 1899, 1900, and 1903."

THE notice required by section 1 of the said Ordinances having been duly given on the Twenty-ninth day of July, 1904, and published in the *Government Gazette* of the Twenty-ninth day of July, 1904, in respect of the lands as more fully described herein below, viz. :—

The following lots situated in the village of Rotawewa in the Timbiriwe tulana of the Eppawala korale of the Nuwaragampalata, in the North-Central Province, as described in the annexed certified tracing :—

Lot.	Preliminary plan 78.			Extent.	
	Name of Land.			A.	R. P.
1	..	Rotawewalandukele	—	55	0 28
3	..	Rotawewa tisbamba	..	0	3 26
6	..	Rotawewamukalana	—	22	0 30
7	..	Wewihalahenyaya	—	200	1 20
8	..	Weligaremukalana	—	17	1 10
9	..	Kadurugahagodawalamukalana ..	—	14	3 25
				310	3 19

and bounded as follows: on the north by the village limit of Galtanwewa, the village limit of Kudawewa; on the east by the village limit of Kudawewa, the village limit of Mawatawewa; on the south by the village limit of Konwewa; and on the west by the village limit of Aliyawetunawewa and by the village limit of Galtanwewa (*vide* Notice 1,992): and a claim having been made thereto by Kumarasinha Dassanayaka Rajakirti Muttu Kapuru Bandara of Nallamudawa, and due inquiry having been made by me, Howard Orme Fox, Special Officer appointed under section 28 of the said Ordinances, into the said claim; and whereas I do not admit the claim of the said claimant Kumarasinha Dassanayaka Rajakirti Muttu Kapuru Bandara of Nallamudawa, and have failed to enter into any agreement with the said claimant Kumarasinha Dassanayaka Rajakirti Muttu Kapuru Bandara of Nallamudawa in respect thereof, such claim is therefore referred by me, under the powers vested in me by sections 5 and 6 of the said Ordinance, to the District Judge of Anuradhapura.

The valuation of the lands is Rs. 3,100.

NOTE.—The following lots lying within the above boundaries are excluded from this reference, and their aggregate acreage of 10 acres 3 roods and 25 perches is not included in the acreage of 310 acres 3 roods and 19 perches given above :—

Lot.	Preliminary plan 78.			Extent.	
	Name of Land.			A.	R. P.
2	..	Pahalawela	—	0	3 15
4	..	Rotawewagama	—	1	1 0
5	..	Rotawewawewa	—	8	3 10
				10	3 25

April 17, 1905.

H. O. Fox,  
Special Officer.

*Decree.*

In the District Court of Anuradhapura.

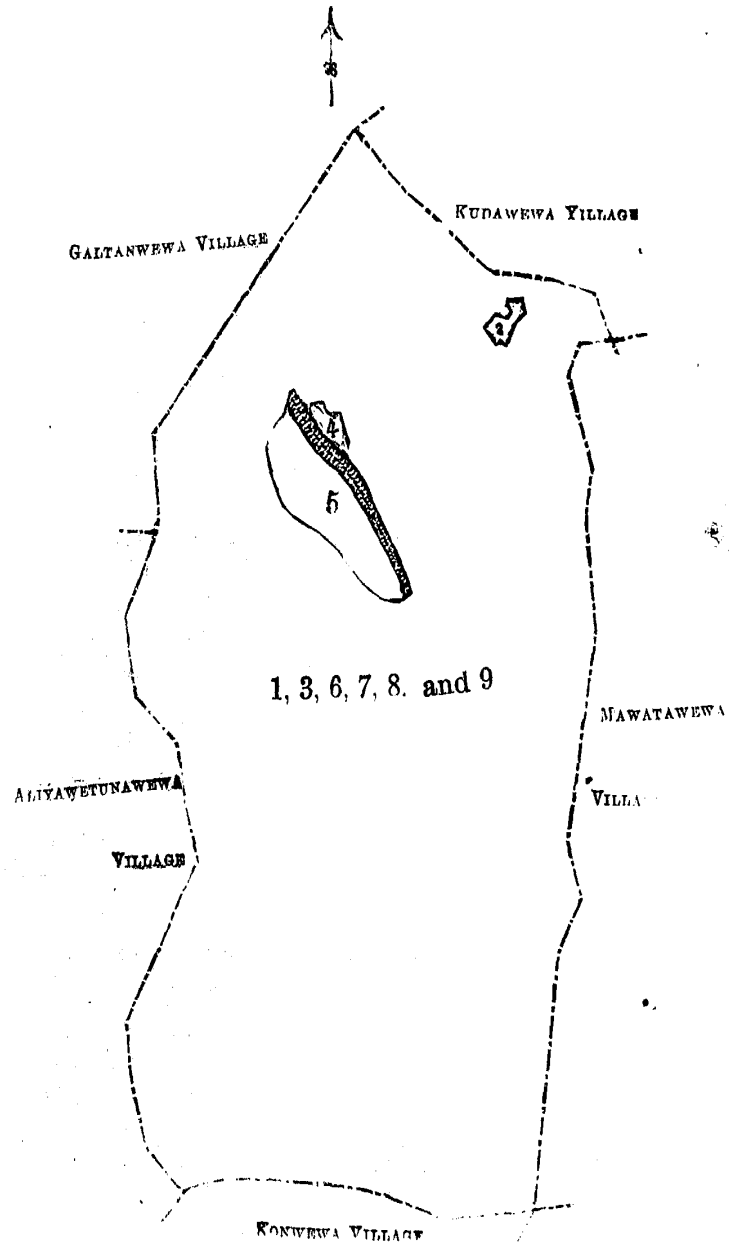
Kumarasinghe Dassanayaka Rajakirti Muttu Kapuru Bandara of Nallamudawa .....Plaintiff.

No. 428.

Vs.

C. T. D. Vigors, Government Agent, North-Central Province, of Anuradhapura .....Defendant.

This action coming on for final disposal before Bertram Hill, Esq., Additional District Judge of Anuradhapura, on the 14th September, 1905, in the presence of the plaintiff appearing in person and of Advocate



Scale of 16 Chains to an Inch.

Situation : Rotawewa village in Eppawala korale.

Preliminary plan 78.

Lot.	Name of Land.	Extent.	
		A.	R. P.
1 ..	Rotawewalandukele .. ..	55	0 28
3 ..	Rotawewa tisbamba .. ..	0	3 26
6 ..	Rotawewamukalana .. ..	22	0 30
7 ..	Wewihalahenyaya .. ..	200	1 20
8 ..	Weliagaremukalana .. ..	17	1 10
9 ..	Kadurugahagodawalamukalana .. ..	14	3 25
		<b>310</b>	<b>3 19</b>
<i>Lots excluded.</i>			
2 ..	Pahalawela .. ..	0	3 15
4 ..	Rotawewagama .. ..	1	1 0
5 ..	Rotawewawewa .. ..	8	3 10
		<b>10</b>	<b>3 25</b>

Sheets F<sub>5-13</sub><sup>14</sup> and F<sub>21-29</sub><sup>14</sup>

Surveyor-General's Office,  
Colombo, June 23, 1904.

J. B. M. RIDGWAY, JR.,  
Acting Assistant Surveyor-General.



Mr. C. M. Fernando, Crown Counsel, instructed by Mr. S. Sampander, Crown Proctor, on the part of the defendant: It is ordered and decreed that the plaintiff's action be and the same is hereby dismissed:

It is further ordered that the Crown be and is hereby declared entitled to the lots marked 1, 3, 6, 7, 8, and 9 of the aggregate acreage of 310 acres 3 roods and 19 perches, situate in the village Rotawewa in the Timbiriwe tulana of the Eppawala korale, and described in the block survey preliminary plan No. 78 lying within these boundaries: on the north by the village limit of Galtanwewa, the village limit of Kudawewa; on the east by the village limit of Kudawewa, the village limit of Mawatawewa; on the south by the village limit of Konwewa; and on the west by the village limit of Aliawetunawewa and by the village limit of Galtanwewa: excluding the lots 2, 4, and 5 and of the aggregate acreage of 10 acres 3 roods and 25 perches lying within the said boundaries which are not in the reference.

The 14th September, 1095.  
Anuradhapura S. O. 185

BERTRAM HILL,  
Additional District Judge.

**Order under Section 2 of "The Waste Lands Ordinances of 1897, 1899, 1900, and 1903,"  
declaring Lands to be Crown Property.**

In the matter of the lands commonly called or known as Korakehewekele, situate in the village of Korakehewa in the Nuwaragam tulana of the Nuwaragam korale of the Nuwaragam palata, in the North-Central Province, and of "The Waste Lands Ordinances of 1897, 1899, 1900, and 1903."

THE notice required by section 1 of "The Waste Lands Ordinances of 1897, 1899, 1900, and 1903," having been duly published in manner prescribed by that section in respect of the above-named lands (*vide* Notice No. 2,231), and no claim having been made to the said lands or to any interest therein within the period of three months from the date specified in the said notice, I, Howard Orme Fox, Special Officer appointed under section 28 of the said Ordinances, under and by virtue of the powers vested in me in that behalf by section 2 of the said Ordinances, do hereby on this 30th day of October, 1905, order and declare that the said lands, as more fully described herein below, situate in the village of Korakehewa in the Nuwaragam tulana of the Nuwaragam korale of the Nuwaragam palata, in the North-Central Province, and shown as lots 1, 1b, and 2 in preliminary plan No. 278 and in the annexed certified tracing therefrom, and containing in extent 1,224 acres 3 roods and 36 perches, are the property of the Crown.

*Description of the Lands referred to.*

The following lots situated in the village of Korakehewa in the Nuwaragam tulana of the Nuwaragam korale of the Nuwaragam palata, in the North-Central Province, as described in the annexed certified tracing:—

Lot.	Name of Land.	Extent.		
		A.	R.	P.
1	Korakehewekele	1,154	0	24
1b	Do. (P.P. 2,219/6,729, 6,730, and 6,731)	1	0	22
	Do.	69	2	30
		<u>1,224</u>	<u>3</u>	<u>36</u>

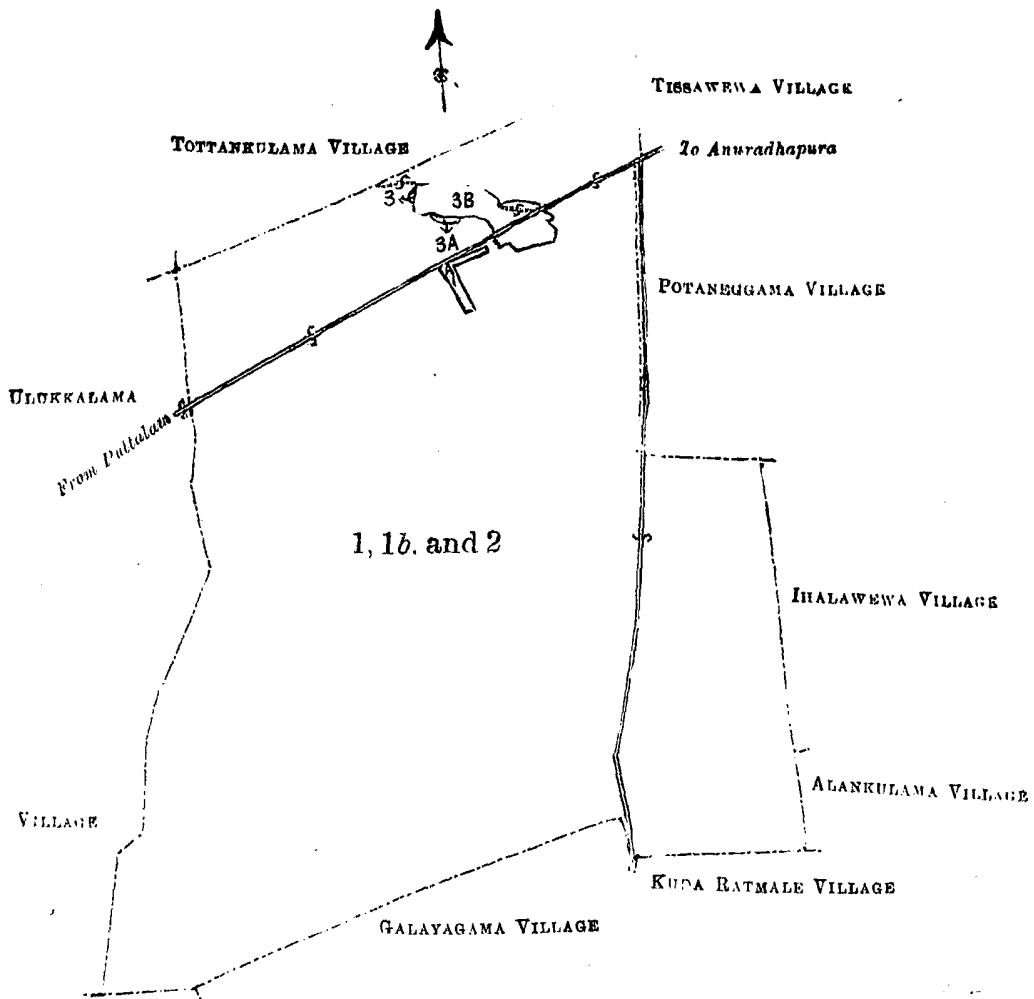
and bounded as follows: on the north by the village limit of Tottankulama; on the east by the village limit of Tissawewa, the village limit of Potanegama, the village limit of Ihalawewa, the village limit of Alankulama; on the south by the village limit of Kudaratmale, the village limit of Galayagama, the village limit of Iluppankadawala; and on the west by the village limit of Ulukkulama.

NOTE.—The following lots lying within the above boundaries are excluded from this order, and their aggregate acreage of 18 acres 3 roods and 10 perches is not included in the acreage of 1,224 acres 3 roods and 36 perches given above:—

Lot.	Name of Land.	Extent.		
		A.	R.	P.
1a	Korakehewekele (T.P. 205,538)	3	1	0
3	Pahalawela (encroachment)	0	0	10
3a	Do.	0	1	0
3b	T.P. 87,075	15	1	0
		<u>18</u>	<u>3</u>	<u>10</u>

October 30, 1905.

H. O. Fox,  
Special Officer.



Scale of 32 Chains to an Inch.

Situation : Korakehewa village in Nuwaragam korale.

Preliminary plan 278.

Lot.	Name of Land.	Extent. A. R. P.
1 ..	Korakehewekele .. .. .	154 0 24
1b ..	Do. (P.P. 2,219,6,729, 6,730, and , 31)..	1 0 22
2 ..	Do. .. .. .	89 2 30
		1,224 3 36
<i>Lots excluded.</i>		
1a ..	Korakehewekele (T.P. 205,538) .. .. .	3 1 0
3 ..	Pahalawela (encroachment) .. .. .	6 0 10
3a ..	Do. .. .. .	0 1 0
3b ..	T.P. 87,075 .. .. .	15 1 0
		18 3 10

Sheets F <sup>9</sup> 1-9, F <sup>9</sup> 2-10, F <sup>9</sup> 17-25, and F <sup>9</sup> 18-26

Surveyor-General's Office,  
Colombo, June 5, 1905.  
Anuradhapura S. O. 186

J. S. M. RIDOUT,  
for Surveyor-General.

Anuradhapura District Court, Case No. 435.

Reference under Section 5 of Ordinance No. 1 of 1897.

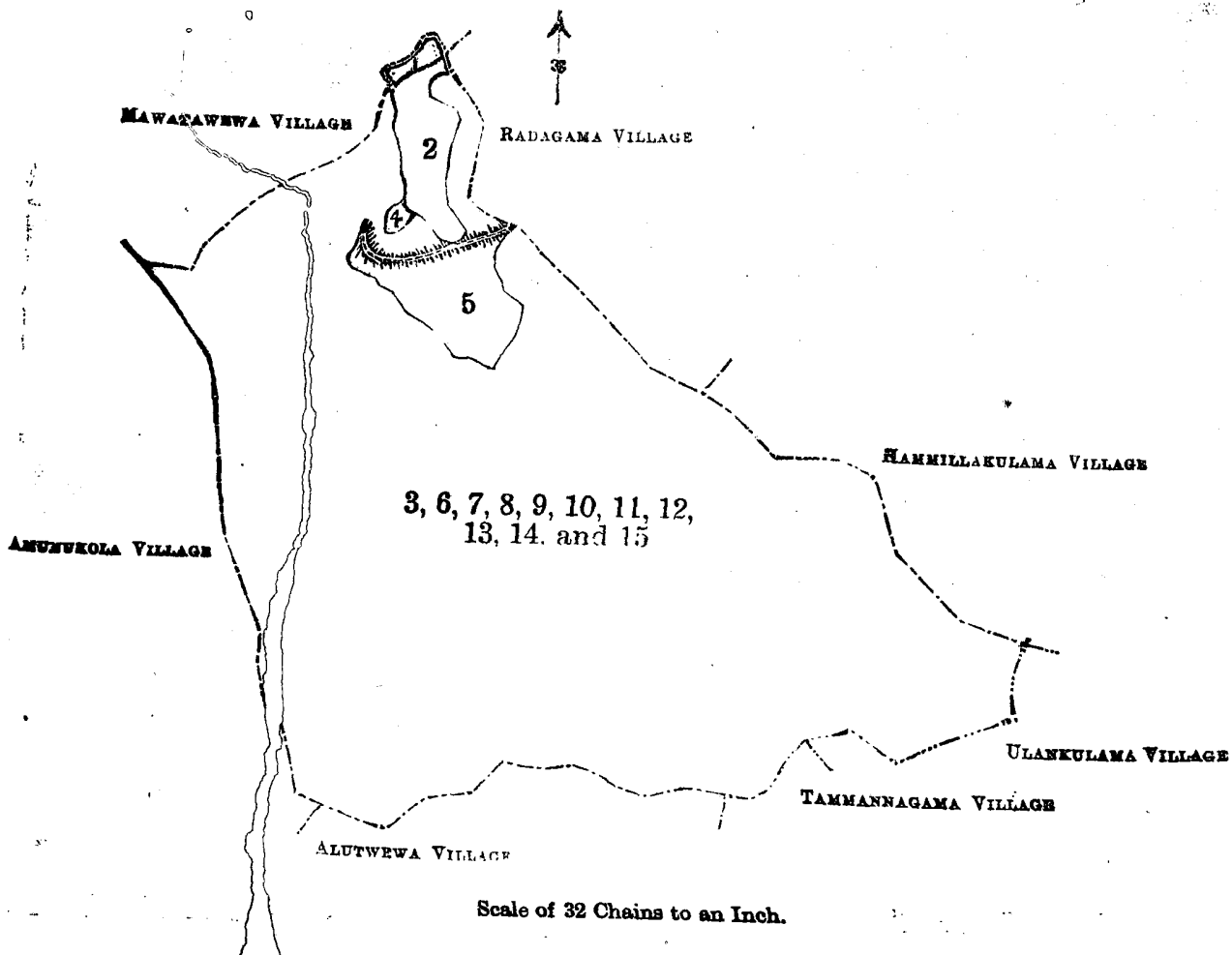
In the matter of the lands commonly called or known as Timbiriya tisbury, Timbiriya wahena, Timbiriya wakatuwa, Etadachchayaya, &c., Timbiriya walanda, Medalanda, Nagamotawalamukalana, Timbiriya wamukalana, Kuriakooliamukalana, Timbiriya wahena, Dikgalagawahena, Oruadigalagawahena, situate in the village of Timbiriya in the Timbiriya tulana of the Eppawala korale of the Nuwaragampalata, in the North-Central Province, and of "The Waste Lands Ordinances of 1897, 1899, 1900, and 1903."

THE notice required by section 1 of the said Ordinances having been duly given on the Twenty-ninth day of July, 1904, and published in the *Government Gazette* of the Twenty-ninth day of July, 1904, in respect of the lands as more fully described herein below, viz. :—

The following lots situated in the village of Timbiriya in the Timbiriya tulana of the Eppawala korale of the Nuwaragampalata, in the North-Central Province, as described in the annexed certified tracing :—

Lot.]	Name of Land.	Extent.	
		A.	R. P.
3	Timbiriya tisbury	2	2 26
6	Timbiriya wahena	7	2 0
7	Timbiriya wakatuwa	23	2 0
8	Etadachchayaya, &c.	745	3 25
9	Timbiriya walanda	11	0 30
10	Medalanda	5	3 0
11	Nagamotawalamukalana	66	3 22
12	Timbiriya wamukalana	9	2 25
13	Kuriakooliamukalana	127	0 35
14	Timbiriya wahena, Dikgalagawahena	5	3 0
15	Oruadigalagawahena	4	1 30
		1,010	1 33

and bounded as follows : on the north by the village limit of Mawatawewa ; on the east by the village limit of Radagama, the village limit of Hammillakulama, the village limit of Ulankulama ; on the south by the village limit of Ulankulama, the village limit of Tammannagama, the village limit of Alutwewa, the village limit of Amunukola ; on the west by the village limit of Amunukola (*vide* Notice No. 1,999) ; and a claim having been made thereto by Kumarasinha Dassanayaka Rajakirti Muttu Kapuru Bandara of Nallamudawa, and due inquiry having been made by me, Howard Orme Fox, Special Officer appointed under section 28 of



Situation : Timbiriya village in Eppawala korale.  
Preliminary plan 85.

Lot.	Name of Land.	Extent	
		A.	R. P.
3	Timbiriya tishamba	2	2 26
6	Timbiriya wahena	7	2 0
7	Timbiriya wakatuwa	23	2 0
8	Etadachchayaya, &c.	715	3 25
9	Timbiriya walanda	11	0 30
10	Medalanda	5	3 0
11	Nagamotawalamukalana	66	3 22
12	Timbiriya wamukalana	9	2 25
13	Kuriyakooliarukalana	127	0 35
14	Timbiriya wahena, Dikgalagawahena	5	3 0
15	Oruadigalagawahena	1	1 30
		1,010	1 33
<i>Lots excluded.</i>			
1	Portion of Timbiriya wapurana wela	4	2 12
2	Timbiriya wapurana wela	26	1 0
4	Timbiriya wagama	1	3 8
5	Timbiriya wawewa	40	3 5
		73	1 25

Sheets F <sup>14</sup> 21—29, F <sup>14</sup> 22—30, F <sup>14</sup> 37—45, and F <sup>14</sup> 38—46

Surveyor-General's Office,  
Colombo, June 24, 1904.

J. B. M. RIDOUT,  
Acting Assistant Surveyor-General.

the said Ordinances, into the said claim ; and whereas I do not admit the claim of the said claimant Kumarasinha Dassanayaka Rajakirti Muttu Kapuru Bandara of Nallamudawa, and have failed to enter into any agreement with the said claimant Kumarasinha Dassanayaka Rajakirti Muttu Kapuru Bandara of Nallamudawa in respect thereof, such claim is therefore referred by me, under the powers vested in me by sections 5 and 6 of the said Ordinance, to the District Judge of Anuradhapura.

The valuation of the lands is Rs. 10,100.

NOTE.—The following lots lying within the above boundaries are excluded from this reference, and their aggregate acreage of 73 acres 1 rood and 25 perches is not included in the acreage of 1,010 acres 1 rood and 33 perches given above :—

Preliminary plan 85.

Lot.	Name of Land.	Extent.	
		A.	R. P.
1	Portion of Timbiriya wapurana wela	4	2 12
2	Timbiriya wapurana wela	26	1 0
4	Timbiriya wagama	1	3 8
5	Timbiriya wawewa	40	3 5
		73	1 25

April 17, 1905.

H. O. FOX,  
Special Officer.

*Decree.*

In the District Court of Anuradhapura.

Kumarasinha Dassanayaka Rajakirti Muttu Kapuru Bandara of Nallamudawa..... Plaintiff.

No. 435.

Vs.

C. T. D. Vigors, Government Agent, North-Central Province, of Anuradhapura..... Defendant.

This action coming on for disposal before Bertram Hill, Esq., Additional District Judge of Anuradhapura, on the 14th September, 1905, in the presence of the plaintiff in person and of Advocate Mr. C. M. Fernando, Crown Counsel, instructed by Proctor Mr. S. Sampander, on the part of the defendant. It is ordered and decreed that the plaintiff's action be and the same is hereby dismissed :

It is further ordered that the Crown be and is hereby declared entitled to the lots marked 3, 6, 7, 8, 9, 10, 11, 12, 13, 14, and 15 of the aggregate acreage of 1,010 acres 1 rood and 33 perches, situate in the village of Timbiriya in the Timbiriya tulana of the Eppawala korale of Nuwaragampalata, and described in the block survey preliminary plan No. 85 lying within these boundaries : on the north by the village limit of Mawatawewa ; on the east by the village limit of Radagama, the village limit of Hammillalulama, the village limit of Ulankulama ; on the south by the village limit of Ulankulama, the village limit of Tammannagama, the village limit of Alutwewa, the village limit of Amunukola ; on the west by the village limit of Amunukola ; excluding the lots 1, 2, 4, 5 lying within the above boundaries of the aggregate acreage of 73 acres 1 rood and 25 perches which are not in the reference.

Dated 14th September, 1905.  
Anuradhapura S. O. 187

BERTRAM HILL,  
Additional District Judge.

Anuradhapura District Court, Case No. 431.

## Reference under Section 5 of Ordinance No. 1 of 1897.

In the matter of the lands commonly called or known as Ambagahahena, Galpitiyehena, &c., Ambagahawewamukalana, situate in the village of Ambagahawewa in the Timbiriwe tulana of Eppawala korale of the Nuwaragampalata, in the North-Central Province, and of "The Waste Lands Ordinances of 1897, 1899, 1900, and 1903."

THE notice required by section 1 of the said Ordinances having been duly given on the Twenty-ninth day of July, 1904, and published in the *Government Gazette* of the Twenty-ninth day of July, 1904, in respect of the lands as more fully described herein below, viz.:—

The following lots situated in the village of Ambagahawewa in the Timbiriwe tulana of the Eppawala korale of the Nuwaragampalata, in the North-Central Province, as described in the annexed certified tracing:—

## Preliminary plan 81.

Lot.	Name of Land.	Extent.		
		A.	R.	P.
3 ..	Ambagahahena, Galpitiyehena, &c. ..	51	3	10
4 ..	Ambagahawewamukalana ..	41	3	15
		93	2	25

and bounded as follows: on the north by the village limit of Nallamudawa; on the east by the village limit of Nallamudawa, the village limit of Hammillakulama; on the south by the pinpara from Wellamudawa to Eppawala, the village limit of Radagama; on the west by the village limit of Nallamudawa (*vide* Notice No. 1,995); and a claim having been made thereto by Kumarasinha Dassanayaka Rajakirti Muttu Kapuru Bandara of Nallamudawa, and due inquiry having been made by me, Howard Orme Fox, Special Officer appointed under section 28 of the said Ordinances, into the said claim; and whereas I do not admit the claim of the said claimant Kumarasinha Dassanayaka Rajakirti Muttu Kapuru Bandara of Nallamudawa, and have failed to enter into any agreement with the said claimant Kumarasinha Dasanayaka Rajakirti Muttu Kapuru Bandara of Nallamudawa in respect thereof, such claim is therefore referred by me, under the powers vested in me by sections 5 and 6 of the said Ordinance, to the District Judge of Anuradhapura.

The valuation of the lands is Rs. 930.

NOTE.—The following lots lying within the above boundaries are excluded from this reference, and their aggregate acreage of 10 acres 1 rood and 12 perches is not included in the acreage of 93 acres 2 roods and 25 perches given above —

## Preliminary plan 81.

Lot.	Name of Land.	Extent.		
		A.	R.	P.
1 ..	Ambagahawela ..	5	1	0
2 ..	Ambagahawewa ..	5	0	12
		10	1	12

April 17, 1905.

H. O. Fox,  
Special Officer.

Decree.

In the District Court of Anuradhapura.

Kumarasinha Dassanayaka Rajakirti Muttu Kapuru Bandara of Nallamudawa.....Plaintiff.

No. 431.

Vs.

C. T. D. Vigers, Government Agent, North-Central Province, of Anuradhapura.....Defendant.

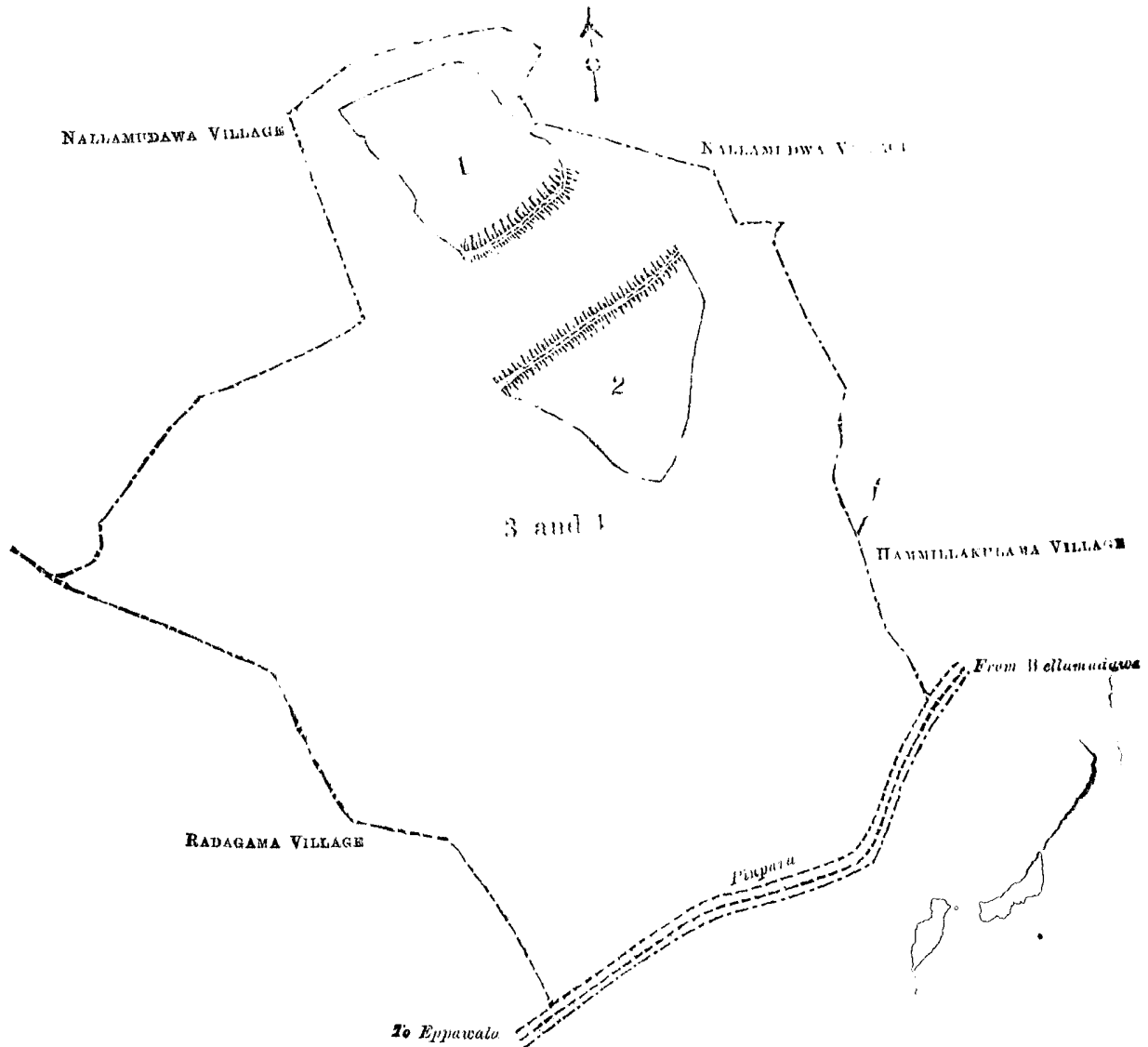
This action coming on for final disposal before Bertram Hill, Esq., Additional District Judge of Anuradhapura, on the 14th September, 1905, in the presence of the plaintiff in person and of Advocate Mr. C. M. Fernando, Crown Counsel, instructed by Proctor Mr. Sampander, on the part of the defendant: It is ordered and decreed that the plaintiff's action be and the same is hereby dismissed:

It is further ordered that the Crown be and is hereby declared entitled to the lots marked 3, 4 of the aggregate acreage of 93 acres 2 roods and 25 perches, situate in the village of Ambagahawewa in the Timbiriwe tulana of the Eppawala korale of the Nuwaragampalata, and described in the block survey preliminary plan No. 81 lying within these boundaries: on the north by the village limit of Nallamudawa; on the east by the village limit of Nallamudawa, the village limit of Hammillakulama; on the south by the pinpara from Wellamudawa to Eppawala, the village limit of Radagama; on the west by the village limit of Nallamudawa; excluding the lots 1 and 2 of the aggregate acreage of 10 acres 1 rood and 12 perches lying within the said boundaries which are not in the reference.

Dated 14th September, 1905.

BERTRAM HILL,  
Additional District Judge.

D 3



Scale of 8 Chains to an Inch.

Situation : Ambagahawewa village in Eppawala korale.

Preliminary plan 81.

Lot.	Name of Land.	Extent. A. R. P.
3 ..	Ambagahahena, Galpitiyehena, &c.	51 3 10
4 ..	Ambagahawewamukalana ..	41 3 15
		93 2 25
	<i>Lots excluded.</i>	
1 ..	Ambagahawela ..	5 1 0
2 ..	Ambagahawewa ..	5 0 2
		10 1 2

Sheet F <sup>14</sup>  
22—30

Surveyor-General's Office,  
Colombo, June 3, 1904.  
Anuradhapura S. O. 188

J. B. M. RIDOUR,  
Acting Assistant Surveyor-General.

Anuradhapura District Court, Case No. 430.

## Reference under Section 5 of Ordinance No. 1 of 1897.

In the matter of the lands commonly called or known as Meegahalanda, Galagawahena, Kongahalanda, &c., Dikgalamukalana, and Radagamakatuwa, situate in the village of Radagama in the Timbiriwe tulana of Eppawala korale of the Nuwaragampalata, in the North-Central Province, and of "The Waste Lands Ordinances of 1897, 1899, 1900, and 1903."

THE notice required by section 1 of the said Ordinances having been duly given on the Twenty-ninth day of July, 1904, and published in the *Government Gazette* of the Twenty-ninth day of July, 1904, in respect of the lands as more fully described herein below, viz. :—

The following lots situated in the village of Radagama in the Timbiriwe tulana of the Eppawala korale of the Nuwaragampalata, in the North Central Province, as described in the annexed certified tracing :—

Preliminary plan 80.			Extent.	
Lot.	Name of Land.		A.	R. P.
1	..	Meegahalanda, Galagawahena, Kongahalanda, &c.	125	0 20
4	..	Dikgalamukalana .. ..	11	2 0
5	..	Radagamakatuwa .. ..	23	3 5
			<u>160</u>	<u>1 25</u>

and bounded as follows : on the north by the village limit of Nallamudawa, the village limit of Ambagahawewa ; on the east by the pinpara from Wellamudawa to Eppawala ; on the south by the village limit of Timbiriwawa ; and on the west by the village limit of Timbiriwawa and the village limit of Mawatawewa (*vide* Notice No. 1,994) : and a claim having been made thereto by Kumarasinha Dassanayaka Rajakirti Muttu Kapuru Bandara of Nallamudawa, and due inquiry having been made by me, Howard Orme Fox, Special Officer appointed under section 28 of the said Ordinances, into the said claim ; and whereas I do not admit the claim of the said claimant Kumarasinha Dassanayaka Rajakirti Muttu Kapuru Bandara of Nallamudawa, and have failed to enter into any agreement with the said claimant Kumarasinha Dassanayaka Rajakirti Muttu Kapuru Bandara of Nallamudawa in respect thereof, such claim is therefore referred by me, under the powers vested in me by sections 5 and 6 of the said Ordinance, to the District Judge of Anuradhapura.

The valuation of the lands is Rs. 1,600.

NOTE.—The following lots lying within the above boundaries are excluded from this reference, and their aggregate acreage of 13 acres 1 rood and 35 perches is not included in the acreage of 160 acres 1 rood and 25 perches given above :—

Preliminary plan 80.			Extent.	
Lot.	Name of Land.		A.	R. P.
2	..	Radagamawela .. ..	5	2 20
3	..	Radagamawewa .. ..	7	3 15
			<u>13</u>	<u>1 35</u>

April 17, 1905.

H. O. Fox,  
Special Officer.

Decree.

In the District Court of Anuradhapura.

Kumarasinha Dassanayaka Rajakirti Muttu Kapuru Bandara of Nallamudawa.....Plaintiff.

No. 430.

Vs.

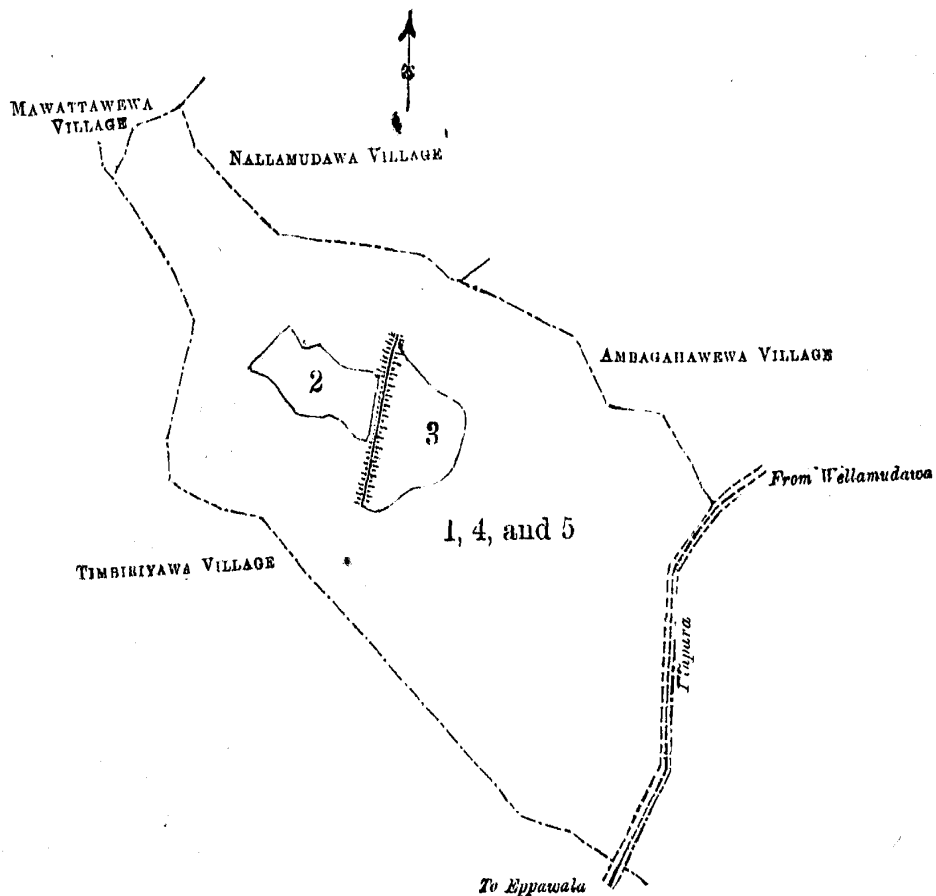
C. T. D. Vigors, Government Agent, North-Central Province, of Anuradhapura ..... Defendant.

This action coming on for disposal before Bertram Hill, Esq., Additional District Judge of Anuradhapura, on the 14th September, 1905, in the presence of the plaintiff in person and of Advocate Mr. C. M. Fernando, Crown Counsel, instructed by Proctor Mr. S. Sampander, on the part of the defendant : It is ordered and decreed that the plaintiff's action be and the same is hereby dismissed :

It is further ordered that the Crown be and is hereby declared entitled to the lots 1, 4, and 5 of the aggregate acreage of 160 acres 1 rood and 25 perches, situate in the village of Radagama in the Eppawala korale of the Nuwaragampalata, and described in the block survey preliminary plan No. 80 lying within these boundaries : on the north by the village limit of Nallamudawa, the village limit of Ambagahawewa ; on the east by the pinpara from Wellamudawa to Eppawala ; on the south by the village limit of Timbiriwawa ; and on the west by the village limit of Timbiriwawa and the village limit of Mawatawewa ; excluding the lots 2 and 3 of the aggregate acreage of 13 acres 1 rood and 35 perches lying within the said boundaries which are not in the reference.

Dated 14th September, 1905.

BERTRAM HILL,  
Additional District Judge.



Scale of 16 Chains to an Inch.

Situation : Radagama village in Eppawala korale.

Preliminary plan 80.

Lot.	Name of Land.	Extent. A. R. P.
1 ..	Meegahalanda, Galagawahena, Kongahalanda, &c.	125 0 20
4 ..	Dikgalamukalana .. ..	11 2 0
5 ..	Radagamakatuwa .. ..	23 3 5
		160 1 25

*Lots exclude.*

2 ..	Radagamawela .. ..	5 2 20
3 ..	Radagamawewa .. ..	7 3 15
		13 1 35

Sheets F <sup>14</sup> 21-29 and F <sup>14</sup> 22-30

Surveyor-General's Office,  
Colombo, June 23, 1904.  
Anuradhapura S. O. 189

J. B. M. RIMOUT,  
Acting Assistant Surveyor-General.



Anuradhapura District Court, Case No. 425.

## Reference under Section 5 of Ordinance No. 1 of 1897.

In the matter of the lands commonly called or known as Marathamaduamukalana, Millagahagawakatuwa Siyambalagaswewahena, and Galgodahena, situate in the village of Siyambalagaswewa in the Timbiriwe tulana of Eppawala korale of the Nuwaragampalata, in the North-Central Province, and of "The Waste Lands Ordinances of 1897, 1899, 1900, and 1903."

THE notice required by section 1 of the said Ordinances having been duly given on the Twenty-ninth day of July, 1904, and published in the *Government Gazette* of the Twenty-ninth day of July, 1904, in respect of the lands as more fully described herein below, viz. :—

The following lots situated in the village of Siyambalagaswewa in the Timbiriwe tulana of the Eppawala korale of the Nuwaragampalata, in the North-Central Province, as described in the annexed certified tracing :—

## Preliminary plan 75.

Lot.	Name of Land.	Extent.		
		A.	R.	P.
1	Marathamaduamukalana	11	1	35
2	Millagahagawakatuwa	3	1	5
3	Siyambalagaswewahena, Galgodahena	106	2	15
		121	1	15

and bounded as follows : on the north by the village limit of Millagahawewa ; on the east by the village limit of Kuttikulama ; on the south by the village limit of Kuttikulama, the village limit of Nallamudawa ; on the west by the village limit of Nallamudawa (*vide* Notice No. 1,989) : and a claim having been made thereto by Kumarasinha Dassanayaka Rajakirti Muttu Kapuru Bandara of Nallamudawa, and due inquiry having been made by me, Howard Orme Fox, Special Officer appointed under section 28 of the said Ordinances, into the said claim ; and whereas I do not admit the claim of the said claimant Kumarasinha Dassanayaka Rajakirti Muttu Kapuru Bandara of Nallamudawa, and have failed to enter into any agreement with the said claimant Kumarasinha Dassanayaka Rajakirti Muttu Kapuru Bandara of Nallamudawa in respect thereof, such claim is therefore referred by me, under the powers vested in me by sections 5 and 6 of the said Ordinance, to the District Judge of Anuradhapura.

The valuation of the lands is Rs. 1,210.

NOTE.—The following lots lying within the above boundaries are excluded from this reference, and their aggregate acreage 3 acres 1 rood and 25 perches is not included in the acreage of 121 acres 1 rood and 15 perches given above :—

## Preliminary plan 75.

Lots.	Name of Land.	Extent.		
		A.	R.	P.
4	Siyambalagaswewa	1	3	30
5	Siyambalagaswewawela	0	1	20
6	Do.	1	0	15
		3	1	25

April 17, 1905.

H. O. Fox,  
Special Officer.

Decree

In the District Court of Anuradhapura.

Kumarasinha Dassanayaka Rajakirti Muttu Kapuru Bandara of Nallamaduwa.....Plaintiff.

No. 425.

Vs.

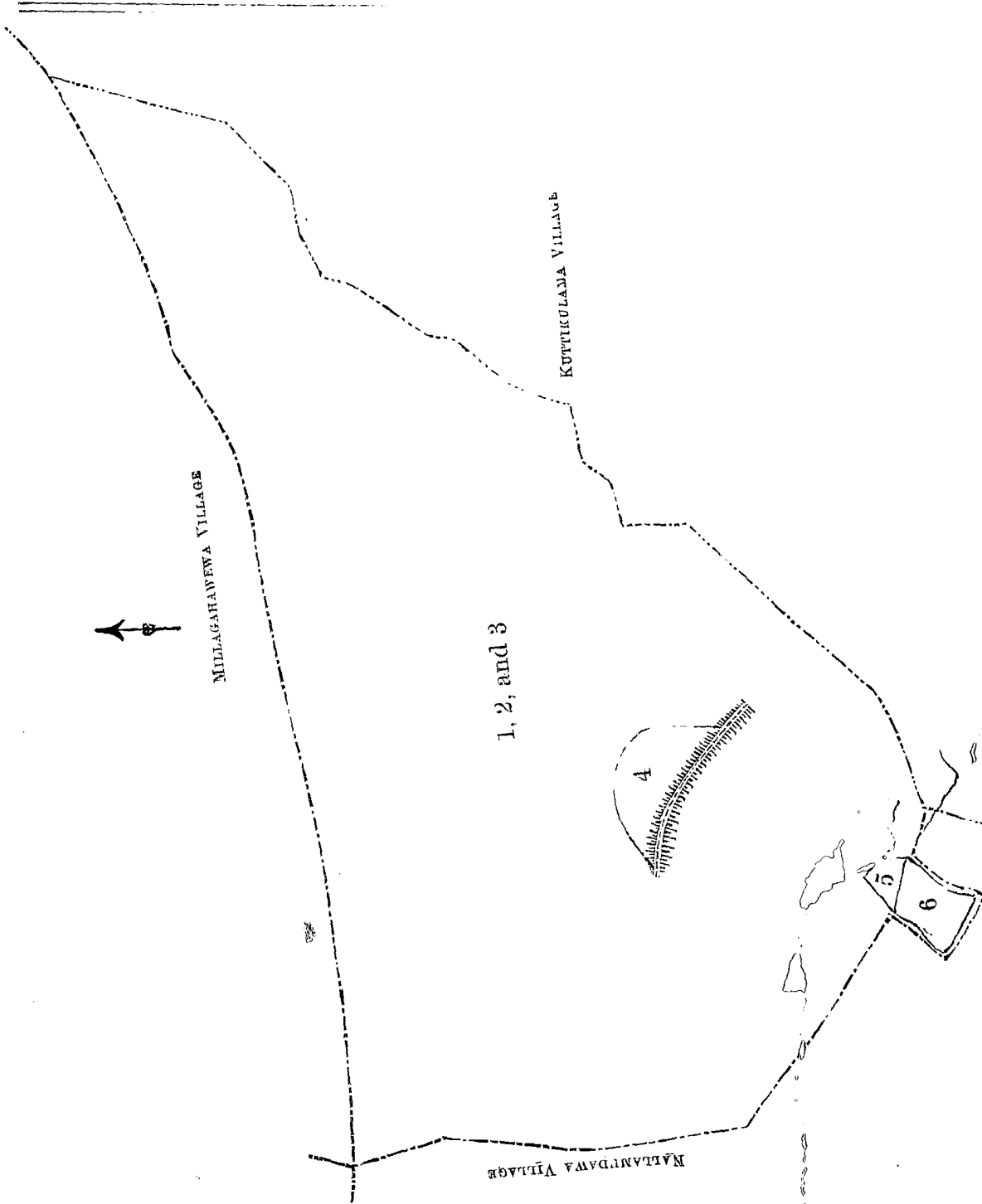
C. T. D. Vigers, Government Agent, North-Central Province, of Anuradhapura.....Defendant.

This action coming on for final disposal before Bertram Hill, Esq., Additional District Judge of Anuradhapura, on the 14th September, 1905, in the presence of the plaintiff in person and of Advocate Mr. C. M. Fernando, Crown Counsel, instructed by Mr. S. Sampander, Proctor, on the part of the defendant : It is ordered and decreed that the plaintiff's action be and the same is hereby dismissed :

It is further ordered that the Crown be and is hereby declared entitled to the lots marked 1, 2, and 3 of the aggregate acreage of 121 acres 1 rood and 15 perches, situate in the village of Siyambalagaswewa in Eppawala korale of Nuwaragampalata, and bounded as follows : on the north by the village limit of Millagahawewa ; on the east by the village limit of Kuttikulama ; on the south by the village limit of Kuttikulama, the village limit of Nallamudawa ; on the west by the village limit of Nallamudawa ; excluding lots 4, 5, and 6 of the aggregate acreage of 3 acres 1 rood and 25 perches lying within the said boundaries which are not in the reference.

Dated 14th September, 1905.

BERTRAM HILL,  
Additional District Judge.



Scale of 8 Chains to an Inch.

Situation: Siyambalagaswewa village in Eppawala koral.

Preliminary plan 75.

Lot.	Name of Land.	Extent. A. R. P.
1 ..	Marathamaduamukalana ..	11 1 35
2 ..	Millagahagawakatuwa ..	3 1 5
3 ..	Siyambalagaswewahena, Galadahaena ..	106 2 15
		121 1 5
<i>Lots excluded.</i>		
4 ..	Siyambalagaswewa ..	1 3 40
5 ..	Siyambalagaswewawela ..	0 1 40
6 ..	Do. ..	1 0 15
		3 1 25

Surveyor-General's Office,  
Colombo, June 24, 1904.  
Anuradhapura S. O. 190

Sheets F 14 and F 14  
6-14 and 22-30

J. B. M. R. out,  
Acting Assistant Surveyor-General.

**Order under Section 2 of "The Waste Lands Ordinances of 1897, 1899, 1900, and 1903," declaring Lands to be Crown Property.**

In the matter of the lands commonly called or known as Waragodagamakele, Diwulgahawekele (P.P. 1,510/4,676 and 4,677), Waragodapuranakumbura, situate in the village of Waragoda in the Ihalamedagandahe tulana of the Nuwaragam korale of the Nuwaragampalata, in the North-Central Province, and of "The Waste Lands Ordinances of 1897, 1899, 1900, and 1903."

THE notice required by section 1 of "The Waste Lands Ordinances of 1897, 1899, 1900, and 1903," having been duly published in manner prescribed by that section in respect of the above-named lands (*vide* Notice No. 2,221), and no claim having been made to the said lands or to any interest therein within the period of three months from the date specified in the said notice, I, Howard Orme Fox, Special Officer appointed under section 28 of the said Ordinances, under and by virtue of the powers vested in me in that behalf by section 2 of the said Ordinances, do hereby on this 2nd day of October, 1905, order and declare that the said lands, as more fully described herein below, situate in the village of Waragoda in the Ihalamedagandahe tulana of the Nuwaragam korale of the Nuwaragampalata, in the North-Central Province, and shown as lots 1, 1a, 2b in preliminary plan No. 305 and in the annexed certified tracing therefrom, and containing in extent 184 acres and 35 perches, are the property of the Crown.

*Description of the Lands referred to.*

The following lots situated in the village of Waragoda in the Ihalamedagandahe tulana of the Nuwaragam korale of the Nuwaragampalata, in the North-Central Province, as described in the annexed certified tracing:—

Preliminary plan 305.

Lot.	Name of Land.	Extent.		
		A.	R.	P.
1	Waragodagamakele	180	2	0
1a	Diwulgahawekele (P.P. 1,510/4,676 and 4,677)	3	2	10
2b	Waragodapuranakumbura	0	0	25
		<hr/>	<hr/>	<hr/>
		184	0	35

and bounded as follows: on the north by the village limit of Hinguruwewa, the village limit of Kudagama; on the east by the village limit of Tirappane; on the south by the Yoda-ela; and on the west by the high road from Kekirawa to Talawa, the village limit of Karunduwewa, the village limit of Ihatalawa.

NOTE.—The following lots lying within the above boundaries are excluded from this order, and their aggregate acreage of 20 acres 3 roods and 25 perches is not included in the acreage of 184 acres and 35 perches given above:—

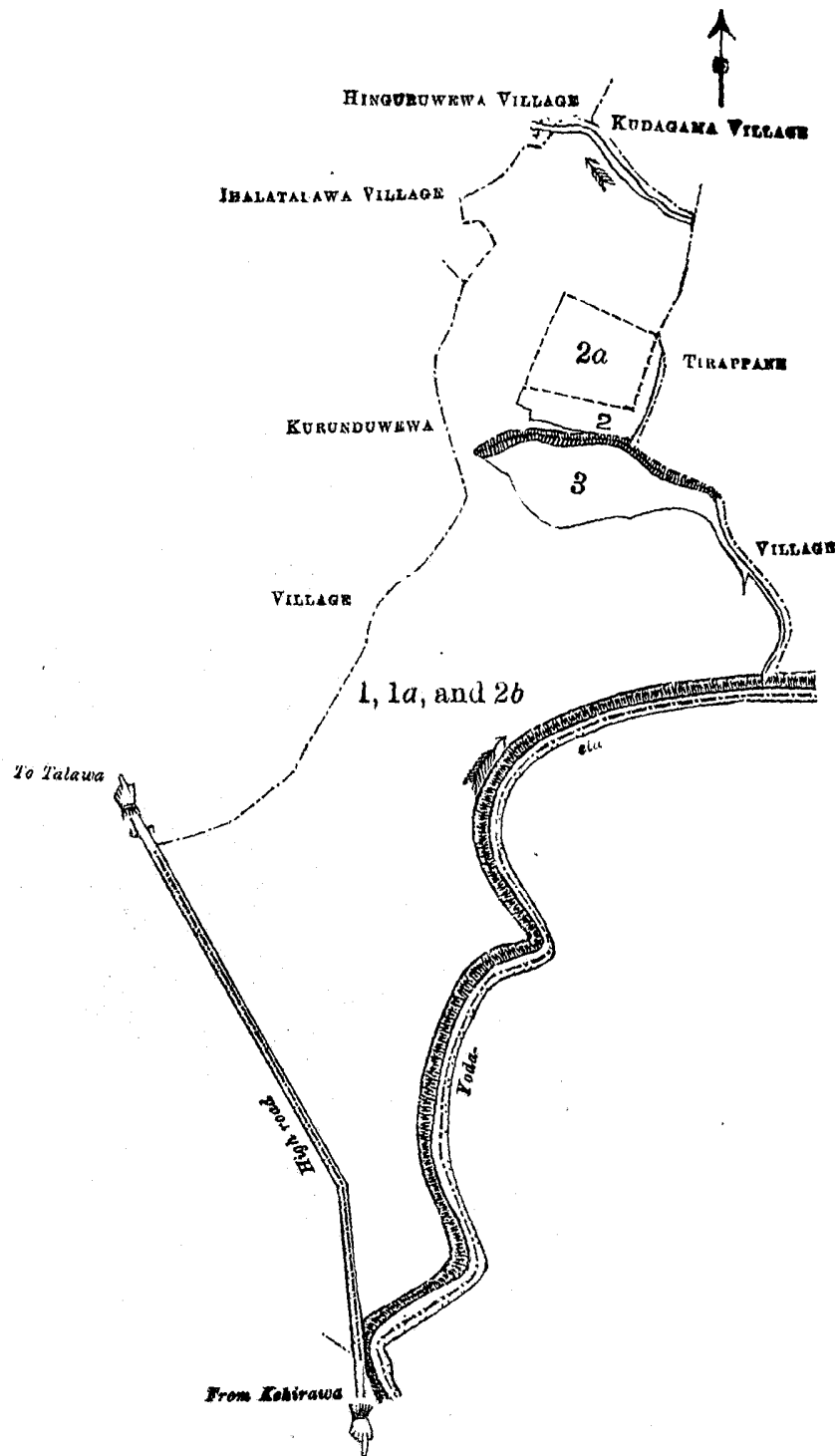
Preliminary plan 305.

Lot.	Name of Land.	Extent.		
		A.	R.	P.
2	Waragodapuranakumbura	3	1	0
2a	T. P. 169,486	7	3	0
3	Waragodagamawewa	9	3	25
		<hr/>	<hr/>	<hr/>
		20	3	25

The 2nd day of October, 1905.

H. O Fox,  
Special Officer.

[For Tracing see page 1586.]



Scale of 16 Chains to an Inch.

Situation: Waragoda village in Nuwaragam korale.

Preliminary plan 305.

Lot.	Name of Land.	Extent. A. R. P.
1	Waragodagamakele	180 2 0
1a	Diwulgahawewekele (P.P. 1,510/4,676 and 4,677)	3 3 10
2b	Waragodapuranakumbura	0 0 25
		<hr/> 184 0 35 <hr/>

*Lots excluded.*

Lot.	Name of Land.	Extent.		
		A.	R.	P.
2	Waragodapuranakumbura	3	1	0
2a	T. P. 169,486	7	3	0
3	Waragodagamawewa	9	3	25
		20	3	25

Sheets F<sup>9</sup><sub>50-58</sub> and F<sup>14</sup><sub>2-10</sub>

Surveyor-General's Office,  
Colombo, June 5, 1905.  
Anuradhapura S. O. 191

J. B. M. RIDOUT,  
for Surveyor-General.

**Order under Section 2 of "The Waste Lands Ordinances of 1897, 1899, 1900, and 1903,"  
declaring Lands to be Crown Property.**

In the matter of the lands commonly called or known as Kadahatawewakumbura, Kadahatawewekele, situate in the village of Kadahatawewa in the Ihalmédagandahe tulana of the Nuwaragam korale of the Nuwaragampalata, in the North-Central Province, and of "The Waste Lands Ordinances of 1897, 1899, 1900, and 1903."

THE notice required by section 1 of "The Waste Lands Ordinances of 1897, 1899, 1900, and 1903," having been duly published in manner prescribed by that section in respect of the above-named lands (*vide* Notice No. 2,214), and no claim having been made to the said lands or to any interest therein within the period of three months from the date specified in the said notice, I, Howard Orme Fox, Special Officer appointed under section 28 of the said Ordinances, under and by virtue of the powers vested in me in that behalf by section 2 of the said Ordinances, do hereby on this 2nd day of October, 1905, order and declare that the said lands, as more fully described herein below, situate in the village of Kadahatawewa in the Ihalmédagandahe tulana of the Nuwaragam korale of the Nuwaragampalata, in the North-Central Province, and shown as lots 1, 1b, and 3 in preliminary plan 297 and in the annexed certified tracing therefrom, and containing in extent 81 acres 2 roods and 15 perches, are the property of the Crown.

*Description of the Lands referred to.*

The following lots situated in the village of Kadahatawewa in the Ihalmédagandahe tulana of the Nuwaragam korale of the Nuwaragampalata, in the North-Central Province, as described in the annexed certified tracing:—

## Preliminary plan 297.

Lot.	Name of Land.	Extent.		
		A.	R.	P.
1	Kadahatawewakumbura	0	3	30
1b	Do.	0	0	30
3	Kadahatawewekele	80	1	35
		81	2	15

and bounded as follows: on the north by the village limit of Mirihenegama; on the east by the village limit of Nabadewa; on the south and west by the village limit of Kumbukgahawewa.

NOTE.—The following lots lying within the above boundaries are excluded from this order, and their aggregate acreage of 57 acres 2 roods and 38 perches is not included in the acreage of 81 acres 2 roods and 15 perches given above:—

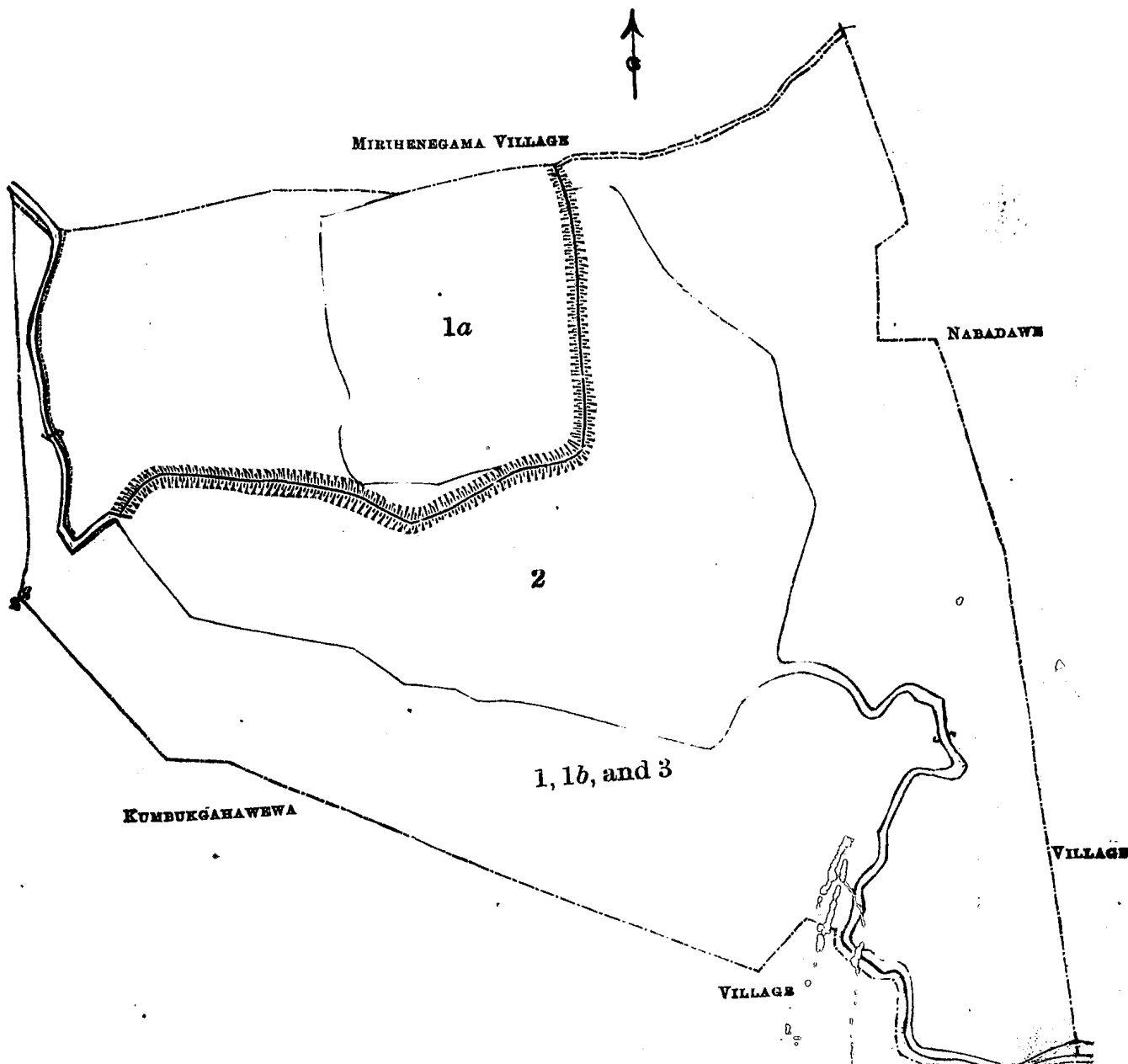
## Preliminary plan 297.

Lot.	Name of Land.	Extent.		
		A.	R.	P.
1a	Kadahatawewakumbura (T.P. 121,027)	16	2	13
2	Kadahatawewa	41	0	25
		57	2	38

The 2nd day of October, 1905.

H. O. Fox,  
Special Officer.

[For Tracing see page 1588.]



Scale of 8 Chains to an Inch.  
 Situation : Kadahatawewa village in Nuwaragam korale.  
 Preliminary plan 297.

Lot.	Name of Land.	Extent.		
		A.	R.	P.
1 ..	Kadahatawewakumbura ..	0	3	30
1b ..	Do. ..	0	0	30
3 ..	Kadahatawewakele ..	80	1	35
		81	2	15
<i>Lots excluded.</i>				
1a ..	Kadahatawewakumbura (T.P. 121,027) ..	16	2	13
2 ..	Kadahatawewa ..	41	0	25
		57	2	38

Surveyor-General's Office,  
 Colombo, May 24, 1905.  
 Anuradhapura S. O. 192

Sheet F <sup>9</sup> 33-41 and F <sup>9</sup> 49-57

J. B. M. RIDOUT,  
 for Surveyor-General.

**Order under Section 2 of "The Waste Lands Ordinances of 1897, 1899, 1900, and 1903," declaring Lands to be Crown Property.**

In the matter of the lands commonly called or known as Ihalawewekele, situate in the village of Ihalawewa in the Nuwaragam tulana of the Nuwaragam korale of the Nuwaragampalata, in the North-Central Province, and of "The Waste Lands Ordinances of 1897, 1899, 1900, and 1903."

THE notice required by section 1 of "The Waste Lands Ordinances of 1897, 1899, 1900, and 1903," having been duly published in manner prescribed by that section in respect of the above-named lands (*vide* Notice No. 2,203), and no claim having been made to the said lands or to any interest therein within the period of three months from the date specified in the said notice, I, Howard Orme Fox, Special Officer appointed under section 28 of the said Ordinances, under and by virtue of the powers vested in me in that behalf by section 2 of the said Ordinances, do hereby on this 25th day of September, 1905, order and declare that the said land, as more fully described herein below, situate in the village of Ihalawewa in the Nuwaragam tulana of the Nuwaragam korale of the Nuwaragampalata, in the North-Central Province, and shown as lots 1 and 2 in preliminary plan No. 277 and in the annexed certified tracing therefrom, and containing in extent 99 acres 3 roods and 39 perches, are the property of the Crown.

*Description of the Lands referred to.*

The following lots situated in the village of Ihalawewa in the Nuwaragam tulana of the Nuwaragam korale of the Nuwaragampalata, in the North-Central Province, as described in the annexed certified tracing:—

Preliminary plan 277.

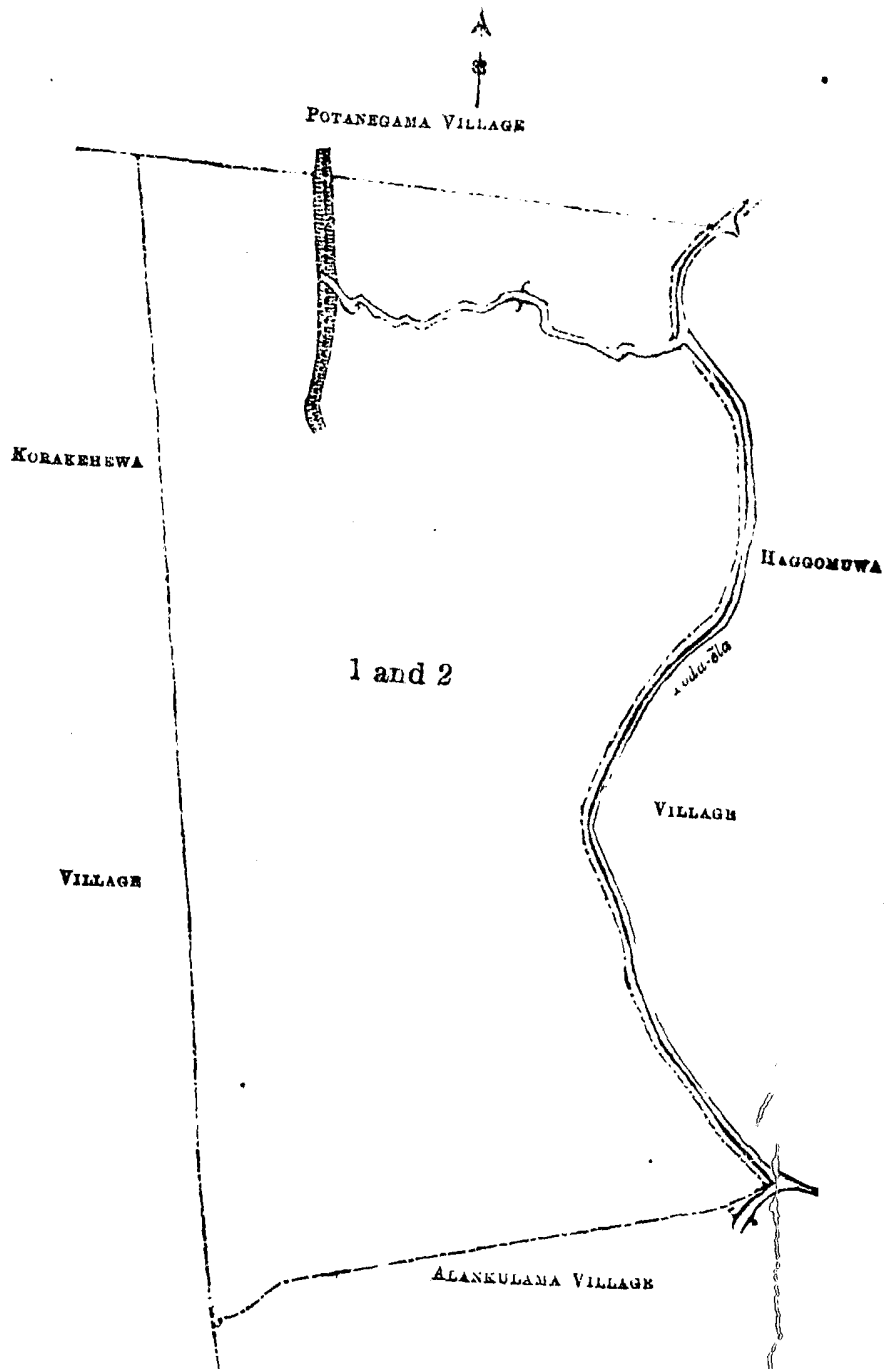
Lot.	Name of Land.	Extent.		
		A.	R.	P.
1 ..	Ihalawewekele ..	62	2	34
2 ..	Do. ..	37	1	5
		<u>99</u>	<u>3</u>	<u>39</u>

and bounded as follows: on the north by the village limit of Potanagama; on the east by the village limit of Haggomuwa (the Yoda-ela); on the south by the village limit of Alankulama; and on the west by the village limit of Korakehewa.

The 25th day of September, 1905.

H. O. Fox,  
Special Officer.

[For Tracing see page 1590.]



Scale of 8 Chains to an Inch.

Situation : Ihlawewa village in the Nuwaragam tulana of Nuwaragam korale.

Preliminary plan 277.

Lot.	Name of Land.	Extent. A. R. P.
1	Ihlawewekele	62 2 34
2	Do.	37 1 5
		99 3 39

Sheet F <sup>9</sup> 18-26

Surveyor-General's Office,  
Colombo, June 2, 1905.

Anuradhapura S. O. 193

J. B. M. RIDOUT,  
for Surveyor-General.




**Order under Section 2 of "The Waste Lands Ordinances of 1897, 1899, 1900, and 1903," declaring Land to be Crown Property.**

In the matter of the land commonly called or known as Acharigamakele, situate in the village of Acharigama in the Pahala Medagandahe tulana of the Nuwaragam korale of the Nuwaragampalata, in the North-Central Province, and of "The Waste Lands Ordinances of 1897, 1899, 1900 and 1903."

THE notice required by section 1 of "The Waste Lands Ordinances of 1897, 1899, 1900, and 1903," having been duly published in manner prescribed by that section in respect of the above-named land (*vide* Notice No. 2,250), and no claim having been made to the said land or to any interest therein within the period of three months from the date specified in the said notice, I, Howard Orme Fox, Special Officer appointed under section 28 of the said Ordinances, under and by virtue of the powers vested in me in that behalf by section 2 of the said Ordinances, do hereby on this 1st day of November, 1905, order and declare that the said land, as more fully described herein below, situate in the village of Acharigama in the Pahala Medagandahe tulana of the Nuwaragam korale of the Nuwaragampalata, in the North-Central Province, and shown as lot 4c in preliminary plan No. 209 and in the annexed certified tracing therefrom, and containing in extent 1 rood and 8 perches, is the property of the Crown.

*Description of the Land referred to.*

The land commonly called or known as Acharigamakele, situated in the village of Acharigama in the Pahala Medagandahe tulana of the Nuwaragam korale of the Nuwaragampalata, in the North-Central Province, containing in extent 1 rood and 8 perches, shown as lot 4c in preliminary plan No. 209 and in the annexed certified



Scale of 8 Chains to an Inch.

Situation : Acharigama village of Anuradhapura District of Nuwaragam korala.  
Preliminary plan 209.

Lot.	Name of Land.	Extent.
		A. R. P.
4c	Acharigamakele	0 1 8
Surveyor-General's Office, Colombo, July 18, 1905.		J. B. M. RIDOUT, for Surveyor-General.
	Sheet F 13 7—15	

tracing therefrom, and bounded as follows : on the north by Acharigamawela claimed by Pahalagama Mudalihamy and others ; on the east and south by Acharigamakele belonging to the Crown ; on the west by Acharigamawela claimed by Pahalagama Mudalihamy and others.

The 1st day of November, 1905.

H. O. Fox,  
Special Officer.

Anuradhapura S. O. 194

**Order under Section 2 of "The Waste Lands Ordinances of 1897, 1899, 1900, and 1903," declaring Lands to be Crown Property.**

In the matter of the lands commonly called or known as Alankulamakele, Alankulakkadu (part of P.P. 379/1,487), Alankulamewela, situate in the village of Alankulama in the Nuwaragam tulana of the Nuwaragam korale of the Nuwaragampalata, in the North-Central Province, and of "The Waste Lands Ordinances of 1897, 1899, 1900, and 1903."

THE notice required by section 1 of "The Waste Lands Ordinances of 1897, 1899, 1900, and 1903," having been duly published in manner prescribed by that section in respect of the above-named lands (*vide* Notice No. 2,225), and no claim having been made to the said lands or to any interest therein within the period of three months from the date specified in the said notice, I, Howard Orme Fox, Special Officer appointed under section 28 of the said Ordinances, under and by virtue of the powers vested in me in that behalf by section 2 of the said Ordinances, do hereby on this 21st day of October, 1905, order and declare that the said lands, as more fully described herein below, situate in the village of Alankulama in the Nuwaragam tulana

of the Nuwaragam korale of the Nuwaragampalata, in the North-Central Province, and shown as lots 1, 2, 4, 4a, 4b, 6 in preliminary plan No. 274 and in the annexed certified tracing therefrom, and containing in extent 273 acres and 1 rood, are the property of the Crown.

*Description of the Lands referred to.*

The following lots situated in the village of Alankulama in the Nuwaragam tulana of the Nuwaragam korale of the Nuwaragampalata, in the North-Central Province, as described in the annexed certified tracing:—

Preliminary plan 274.

Lot.	Name of Land.	Extent.		
		A.	R.	P.
1	Alankulamেকে	103	0	5
2	Do.	28	0	10
4	Do.	136	0	15
4a	Do.	2	1	10
4b	Alankulakkadu (part of P.P. 379/1,487)	1	2	35
6	Alankulamewela	2	0	5
		<b>273</b>	<b>1</b>	<b>0</b>

and bounded as follows: on the north by the village limit of Ihalawewa, the village limit of Haggomuwa, the village limit of Potanagama, the village limit of Timbirikadawala; on the east by the village limit of Maharatmale; on the south by the village limit of Kudaratmale; on the west by the village limit of Korakehewa.

NOTE.—The following lots lying within the above boundaries are excluded from this order, and their aggregate acreage of 88 acres 1 rood and 22 perches is not included in the acreage of 273 acres and 1 rood given above:—

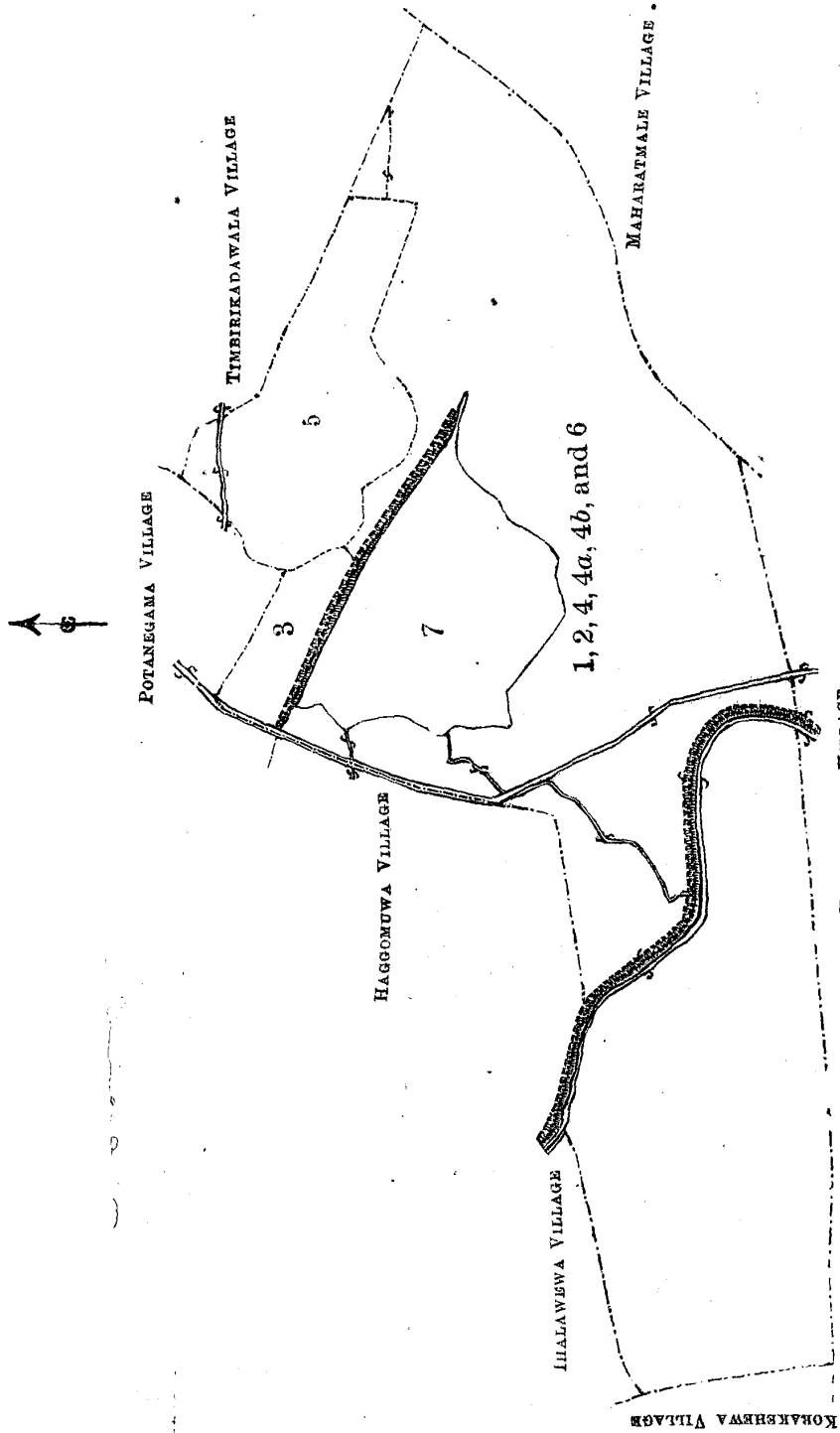
Preliminary plan 274.

Lot.	Name of Land.	Extent.		
		A.	R.	P.
3	Alankulamেকে	10	0	0
5	Alankulamewela (parts of T.Ps. 87,085 and 183,077)	38	2	20
7	Alankulamewewa	39	3	2
		<b>88</b>	<b>1</b>	<b>22</b>

October 21, 1905.

H. O. Fox,  
Special Officer.

[For Tracing: see page 1593.]



Scale of 16 Chains to an Inch.

Situation: Alankulama village in Nuwaragam korale.

Preliminary plan 274.

Lot.	Name of Land.	Extent.		
		A.	R.	P.
1	Alankulamekele	103	0	5
2	Do.	28	0	10
4	Do.	136	0	15
4a	Do.	2	1	10
4b	Alankulakkadu (part of P.P. 379/1,487)	1	2	35
6	Alankulamewela	2	0	5
		<b>273</b>	<b>1</b>	<b>0</b>

Lot.	Name of Land.	Extent.	
		A.	R. P.
3	Alankulamakola	10	0 0
5	Alan kuhnewela (parts of T.Ps. 87,085 and 183,077)	38	2 20
7	Alankulamewewa	39	3 2
		88	1 22

Sheets F<sup>9</sup><sub>18-26</sub> and F<sup>9</sup><sub>19-27</sub>

Surveyor-General's Office,  
Colombo, June 14, 1905.  
Anuradhapura S. O. 195

J. B. M. RIDOUT,  
for Surveyor-General.

Anuradhapura District Court, Case No 419.

Reference under Section 5 of Ordinance No. 1 of 1897.

In the matter of the lands commonly called or known as Karuwalagaswewahona, Karuwalagaswewamukalana, Karuwalagaswewahena, situate in the village of Karuwalagaswewa in the Nachoha-tulana of Ulagalla korale of the Hurulupalata, in the North-Central Province, and of "The Waste Lands Ordinances of 1897, 1899, 1900, and 1903."

THE notice required by section 1 of the said Ordinances having been duly given on the Twenty-ninth day of July, 1904, and published in the *Government Gazette* of the Twenty-ninth day of July, 1904, in respect of the lands as more fully described herein below, viz. :—

The following lots situated in the village of Karuwalagaswewa in the Nachoha tulana of the Ulagalla korale of the Hurulupalata, in the North-Central Province, as described in the annexed certified tracing :—

Preliminary plan 69.

Lot.	Name of Land.	Extent.	
		A.	R. P.
1	Karuwalagaswewahona	23	0 5
2	Karuwalagaswewamukalana	76	1 5
3	Karuwalagaswewahena	14	3 25
		114	0 35

and bounded as follows : on the north by the village limit of Wettankulama, the village limit of Sellattamaduwa; on the east by the village limit of Kurundankulama ; on the south by the village limit of Kurundankulama, the village limit of Kelegama ; on the west by the village limit of Wettankulama (*vide* Notice No. 1,983) ; and a claim having been made thereto by Kumarasinha Dassanayaka Rajakirti Muttu Kapuru Bandara of Nallamudawa, and due inquiry having been made by me, Howard Orme Fox, Special Officer appointed under section 28 of the said Ordinances, into the said claim ; and whereas I do not admit the claim of the said claimant Kumarasinha Dassanayaka Rajakirti Muttu Kapuru Bandara of Nallamudawa, and have failed to enter into any agreement with the said claimant Kumarasinha Dassanayaka Rajakirti Muttu Kapuru Bandara of Nallamudawa in respect thereof, such claim is therefore referred by me, under the powers vested in me by sections 5 and 6 of the said Ordinance, to the District Judge of Anuradhapura.

The valuation of the lands is Rs. 1,140.

April 17, 1905.

H. O. Fox,  
Special Officer.

Decree.

In the District Court of Anuradhapura.

Kumarasinha Dassanayaka Rajakirti Muttu Kapuru Bandara of Nallamudawa..... Plaintiff.

No. 419.

Vs.

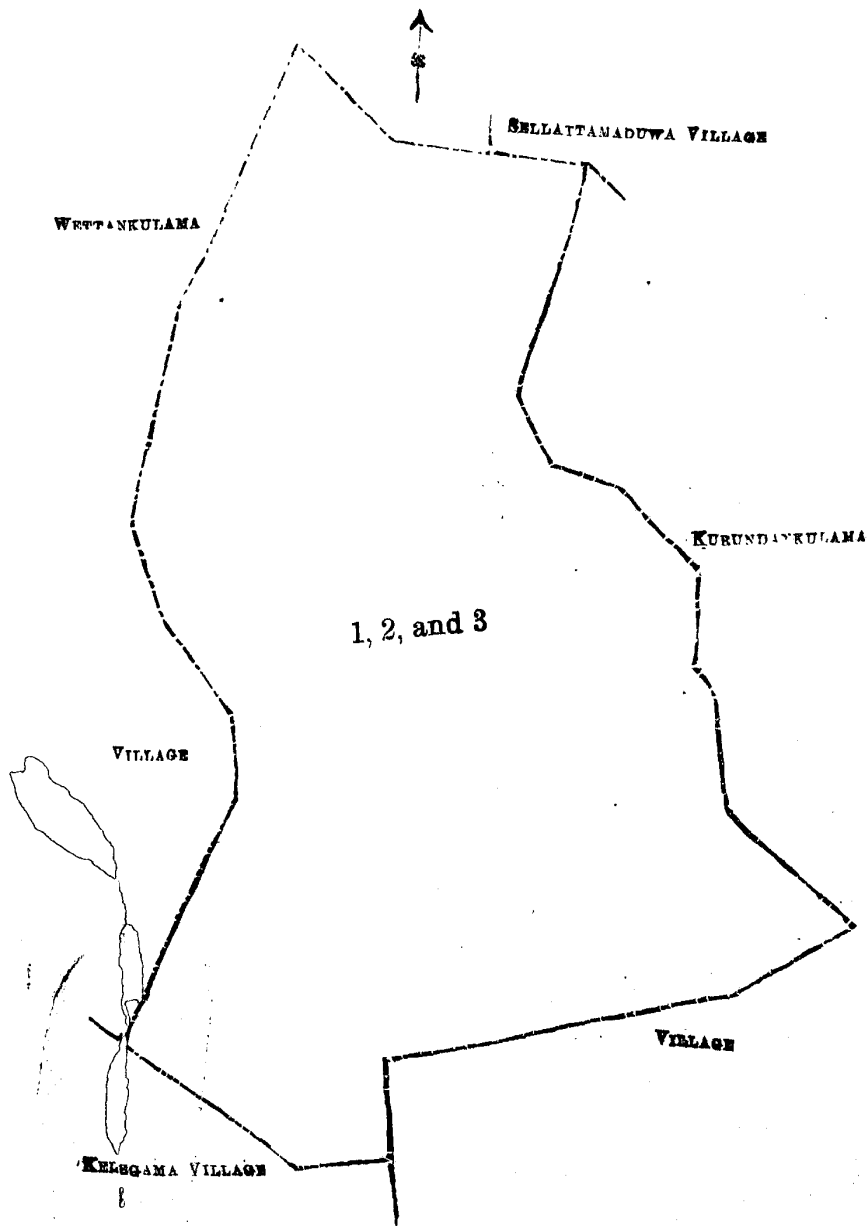
C. T. D. Vigors, Government Agent, North-Central Province, of Anuradhapura ..... Defendant.

This action coming on for disposal before Bertram Hill, Esq., Additional District Judge of Anuradhapura, on the 14th September, 1905, in the presence of the plaintiff in person and of Advocate Mr. C. M. Fernando, Crown Counsel, instructed by Proctor Mr. S. Sampander, on the part of the defendant : It is ordered and decreed that the plaintiff's action be and the same is hereby dismissed :

It is further ordered that the Crown be and is hereby declared entitled to the lots marked 1, 2, and 3 of the aggregate acreage of 114 acres and 35 perches, situated in the village of Karuwalagaswewa in Ulagalla korale of Hurulupalata, and described in the block survey preliminary plan 69 lying within these boundaries : on the north by the village limit of Wettankulama, the village limit of Sellattamaduwa ; on the east by the village limit of Kurundankulama ; on the south by the village limit of Kurundankulama, the village limit of Kelegama ; on the west by the village limit of Wettankulama.

Dated 14th September, 1905.

BERTRAM HILL,  
Additional District Judge.



Scale of 8 Chains to an Inch.

Situation : Karuwalagaswewa village in Ulagalla korale.

Preliminary plan 69.

Lot.	Name of Land.	Exten	
		A.	R. P.
1	Karuwalagaswewahena	23	0 5
2	Karuwalagaswewamukalana	76	1 5
3	Karuwalagaswewahena	14	3 2
		<hr/>	
		114	0 35

Field sheet F 14  
6-14

Surveyor-General's Office,  
Colombo, June 14, 1904.

Anuradhapura S. O. 196

J. B. M. RIDOUT,  
for Acting Surveyor-General.

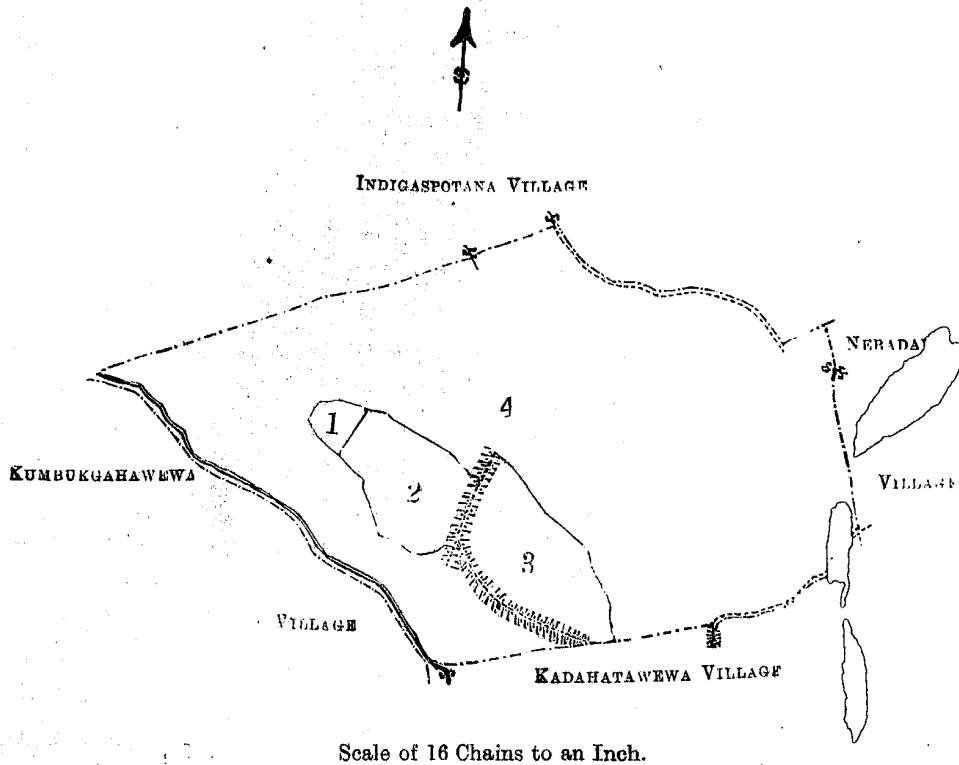
**Order under Section 2 of "The Waste Lands Ordinances of 1897, 1899, 1900, and 1903," declaring Land to be Crown Property.**

In the matter of the land commonly called or known as Mirihenekele, situate in the village of Mirihenegama in the Ihala Medagandahe tulana of the Nuwaragam korale of the Nuwaragampalata, in the North-Central Province, and of "The Waste Lands Ordinances of 1897, 1899, 1900, and 1903."

THE notice required by section 1 of "The Waste Lands Ordinances of 1897, 1899, 1900, and 1903," having been duly published in manner prescribed by that section in respect of the above-named land (*vide* Notice No. 2,224), and no claim having been made to the said land or to any interest therein within the period of three months from the date specified in the said notice, I, Howard Orme Fox, Special Officer appointed under section 28 of the said Ordinances, under and by virtue of the powers vested in me in that behalf by section 2 of the said Ordinances, do hereby on this 21st day of October, 1905, order and declare that the said land, as more fully described herein below, situate in the village of Mirihenegama in the Ihala Medagandahe tulana of the Nuwaragam korale of the Nuwaragampalata, in the North-Central Province, and shown as lot 4 in preliminary plan No. 298 and in the annexed certified tracing therefrom, and containing in extent 130 acres 2 roods and 15 perches, is the property of the Crown.

*Description of the Land referred to.*

The land commonly called or known as Mirihenekele, situated in the village of Mirihenegama in the Ihala-medagandahe tulana of the Nuwaragam korale of the Nuwaragampalata, in the North-Central Province, con-



Situation: Mirihenegama village in Nuwaragam korale.  
Preliminary plan 298.

Lot.	Name of Land.	Extent. A. R. P.
4	Mirihenekele	130 2 15
<i>Lots excluded.</i>		
1	Mirihenagamakumbura	1 1 15
2	Do.	8 3 5
3	Mirihenewewa	11 2 35
		21 3 15

Surveyor-General's Office,  
Colombo, June 14, 1905.

Sheet F 9  
33-41

J. B. M. RIDOUT,  
for Surveyor-General.

taining in extent 130 acres 2 roods and 15 perches, shown as lot 4 in preliminary plan 298, and in the annexed tracing therefrom, and bounded as follows: on the north by the village limit of Indigaspotana; on

the east by the village limit of Nabadewa; on the south by the village limit of Kadahatawewa; on the west by the village limit of Kadahatawewa, the village limit of Kumbukgahawewa.

NOTE.—The following lots lying within the above boundaries are excluded from this order, and their aggregate acreage of 21 acres 3 roods and 15 perches is not included in the acreage of 130 acres 2 roods and 15 perches given above:—

## Preliminary plan 298.

Lot.	Name of Land.	Extent.		
		A.	R.	P.
1	Mirihenagamakumbura	1	1	15
2	Do.	8	3	5
3	Mirihenevewa	11	2	35
		21	3	15

October 21, 1905.  
Anuradhapura S. O. 197

H. O. Fox,  
Special Officer.

**Order under Section 2 of "The Waste Lands Ordinances of 1897, 1899, 1900, and 1903," declaring Lands to be Crown Property.**

In the matter of the lands commonly called or known as Iluppankadawalakumbura, Iluppankadawalahena, Iluppankadawalakele, situate in the village of Iluppankadawala in the Nuwaragam tulana of the Nuwaragam korale of the Nuwaragampalata, in the North-Central Province, and of "The Waste Lands Ordinances of 1897, 1899, 1900, and 1903."

THE notice required by section 1 of "The Waste Lands Ordinances of 1897, 1899, 1900, and 1903," having been duly published in manner prescribed by that section in respect of the above-named lands (*vide* Notice No. 2,227), and no claim having been made to the said lands or to any interest therein within the period of three months from the date specified in the said notice, I, Howard Orme Fox, Special Officer appointed under section 28 of the said Ordinances, under and by virtue of the powers vested in me in that behalf by section 2 of the said Ordinances, do hereby on this 21st day of October, 1905, order and declare that the said lands, as more fully described herein below, situate in the village of Iluppankadawala in the Nuwaragam tulana of the Nuwaragam korale of the Nuwaragampalata, in the North-Central Province, and shown as lots 1, 4, and 5 in preliminary plan No. 282 and in the annexed certified tracing therefrom, and containing in extent 736 acres, 1 rood and 8 perches, are the property of the Crown.

## Description of the Lands referred to.

The following lot situated in the village of Iluppankadawala in the Nuwaragam tulana of the Nuwaragam korale of the Nuwaragampalata, in the North-Central Province, as described in the annexed certified tracing:—

## Preliminary plan 282.

Lot.	Name of Land.	Extent.		
		A.	R.	P.
1	Iluppankadawalakumbura	0	2	15
4	Iluppankadawalahena	13	0	15
5	Iluppankadawalakele	722	2	18
		736	1	8

and bounded as follows: on the north by the village limit of Ulukkulama, the village limit of Korakehewa; on the east by the village limit of Galayagama, the village limit of Ikiriwewa, the village limit of Meddumagama; on the south by the village limit of Nabadewa, the village limit of Indigaspotana; and on the west by the village limit of Indigaspotana, the village limit of Ulukkulama.

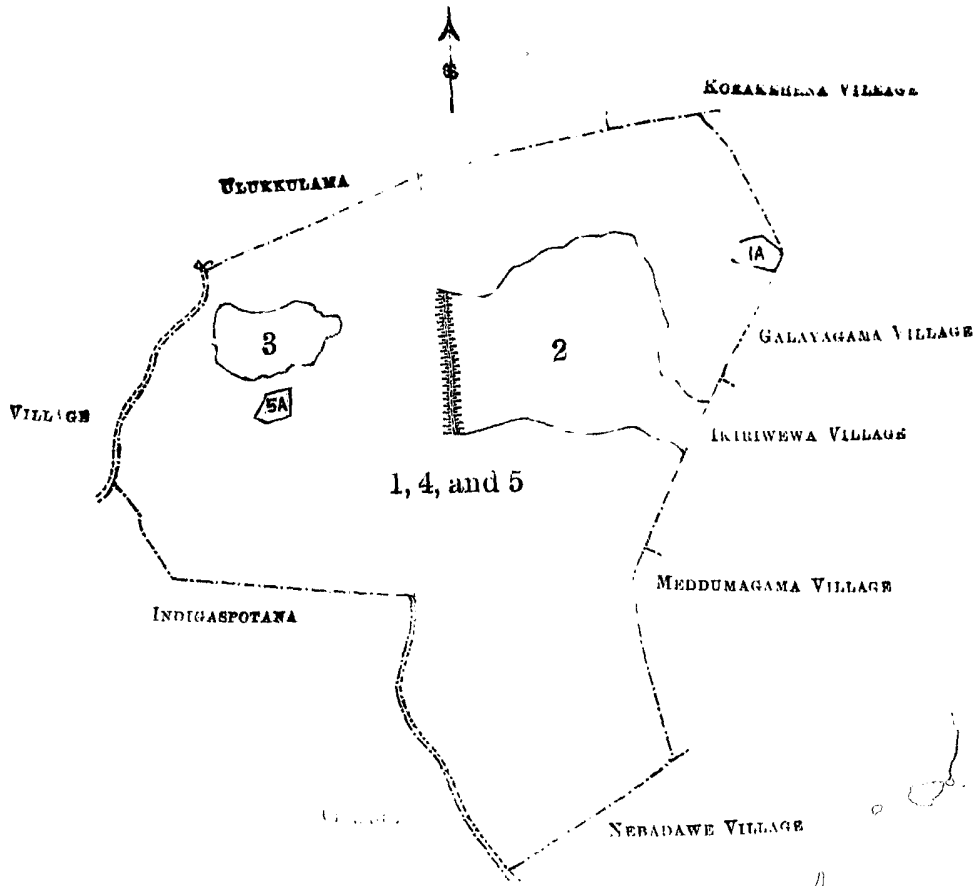
NOTE.—The following lots lying within the above boundaries are excluded from this order, and their aggregate acreage of 143 acres and 18 perches is not included in the acreage of 736 acres 1 rood and 8 perches given above:—

## Preliminary plan 282.

Lot.	Name of Land.	Extent.		
		A.	R.	P.
1a	Galayagamagodakele (T.P. 121,008)	3	2	31
2	Iluppankadawalawewa	115	1	35
3	Iluppankadawalakumbura	21	2	30
5a	Kudagamakele (T.P. 147,497)	2	1	2
		143	0	18

October 21, 1905.

H. O. Fox,  
Special Officer.



Scale of 32 Chains to an Inch.

Situation: Iluppankadawala village in Nuwaragam korale.

Preliminary plan 282.

Lot.	Name of Land.	Extent. A. R. P.
1	Iluppankadawalakumbura	0 2 15
4	Iluppankadawalahena	13 0 15
5	Iluppankadawalakele	722 2 18
		<hr/>
		736 1 8

*Lots excluded.*

1a	Galayagamagodakele (T.P. 121,008)	3 2 31
2	Iluppankadawalawewa	115 1 35
3	Iluppankadawalakumbura	21 2 30
5a	Kudagamakele (T.P. 147,497)	2 1 2
		<hr/>
		143 0 18

Sheets F<sup>9</sup> 17-25, F<sup>9</sup> 18-26, and F<sup>9</sup> 33-41

Surveyor-General's Office,  
Colombo, June 14, 1905.

Anuradhapura S. O. 198

J. B. M. RIDOUT,  
for Surveyor-General.



**Order under Section 2 of "The Waste Lands Ordinances of 1897, 1899, 1900, and 1903," declaring Lands to be Crown Property.**

In the matter of the lands commonly called or known as Matikawapotanayaya, Potiyagama tisbamba, Nugagahamukalana, situate in the village of Potiyagama in the Pahala Medagandahe tulana of the Nuwaragam korale of the Nuwaragampalata, in the North-Central Province, and of "The Waste Lands Ordinances of 1897, 1899, 1900, and 1903."

THE notice required by section 1 of "The Waste Lands Ordinances of 1897, 1899, 1900, and 1903," having been duly published in manner prescribed by that section in respect of the above-named lands (*vide* Notice No. 2,234), and no claim having been made to the said lands or to any interest therein within the period of three months from the date specified in the said notice, I, Howard Orme Fox, Special Officer appointed under section 2 of the said Ordinances, under and by virtue of the powers vested in me in that behalf by section 2 of the said Ordinances, do hereby on this 1st day of November, 1905, order and declare that the said lands, as more fully described herein below, situate in the village of Potiyagama in the Pahala Medagandahe tulana of the Nuwaragam korale of the Nuwaragampalata, in the North-Central Province, and shown as lots 1, 1c, 2, 2a, 6, 6a, 6b, and 6c in preliminary plan No. 204 and in the annexed certified tracing therefrom, and containing in extent 298 acres 3 roods and 13 perches, are the property of the Crown.

*Description of the Lands referred to.*

The following lots situated in the village of Potiyagama in the Pahala Medagandahe tulana of the Nuwaragam korale of the Nuwaragampalata, in the North-Central Province, as described in the annexed certified tracing:—

Lot.	Name of Land.	Extent.		
		A.	R.	P.
1	Matikawapotanayaya	87	0	12
1c	Do.	10	0	32
2	Potiyagama tisbamba	1	1	17
2a	Do.	0	0	30
6	Nugagahamukalana	203	1	2
6a	Do.	3	0	0
6b	Do.	3	0	0
6c	Do.	0	3	0
		<b>298</b>	<b>3</b>	<b>13</b>

and bounded as follows: on the north by the boundary of the Vilachchiya korale; on the east by the village limit of Kelegama, the village limit of Gurugama; on the south by the village limit of Gurugama; on the west by the village limit of Achcharigama, the village limit of Pahalagama.

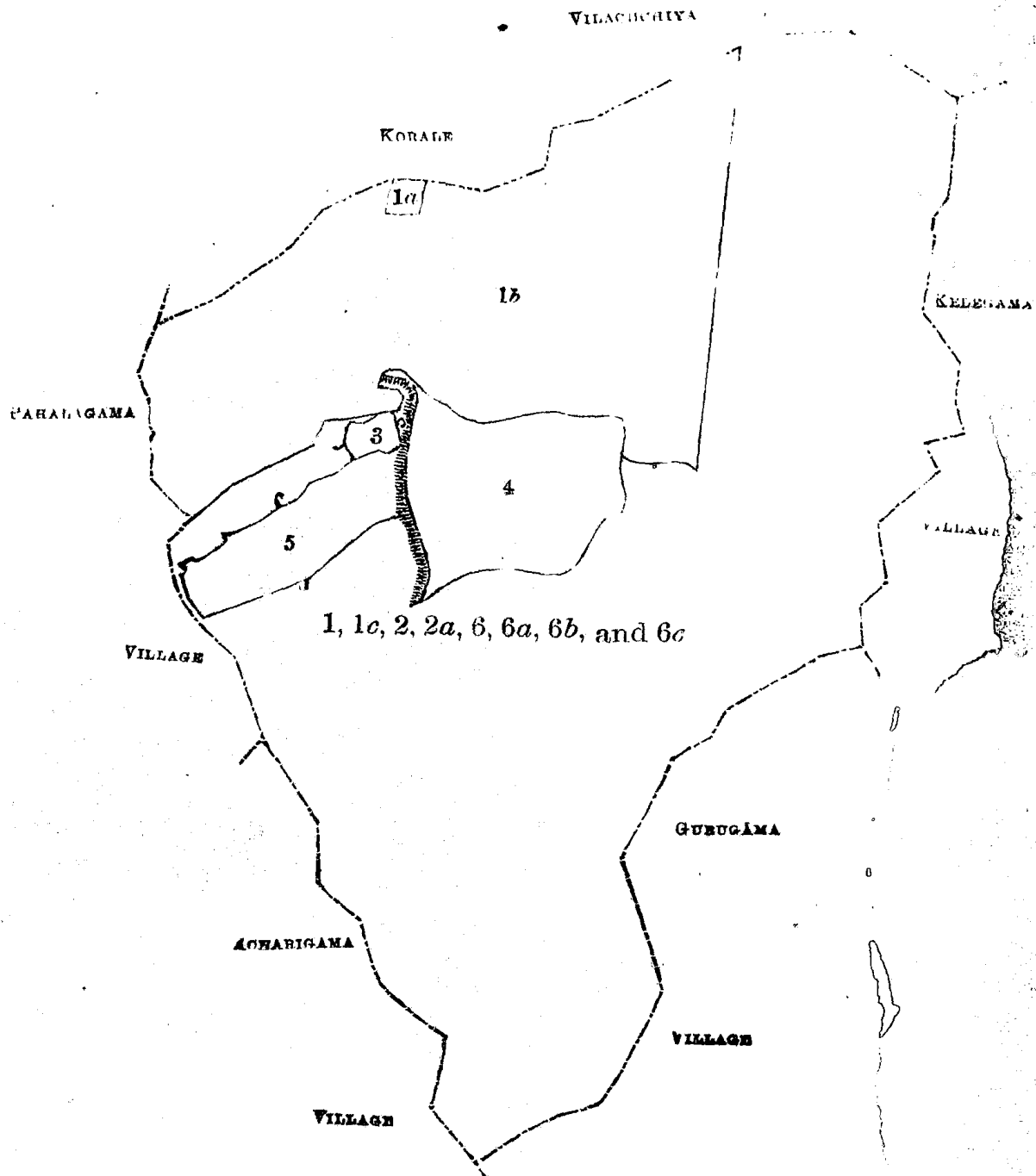
NOTE.—The following lots lying within the above boundaries are excluded from this order, and their aggregate acreage of 167 acres 3 roods and 1 perch is not included in the acreage of 298 acres 3 roods and 13 perches given above:—

Lot.	Name of Land.	Extent.		
		A.	R.	P.
1a	Matikawapotanayaya	1	0	0
1b	Do.	124	1	0
3	Potiyagamammeda	1	2	16
4	Potiyagamawewa	27	2	4
5	Potiyagamawela	13	1	21
		<b>167</b>	<b>3</b>	<b>1</b>

November 1, 1905.

H. O. Fox,  
Special Officer.

[For Tracing see page 1600.]



Scale of 16 Chains to an Inch.

Tenement List.

Situation: Potiyagama village in Anuradhapura District of Nuwaragama lorale.

Lot.	Name of Land.	Extent. A. R. P.
1	Matikawapotanayaya	87 0 12
1c	Do.	0 0 32
2	Potiyagama tishamba	1 1 17
2a	Do.	0 0 30
6	Nugagahamukalana	203 2
6a	Do.	3 0
6b	Do.	3 0 0
6c	Do.	0 3 0
		<b>298 3 3</b>

*Lots excluded.*

Lot.	Name of Land.	Extent.		
		A.	R.	P.
1a	Matikawapo anayaya	1	0	0
1b	Do.	124	1	0
3	Potiyagamammeda	1	2	16
4	Potiyagamawewa	27	2	4
5	Potiyagamawela	13	1	21
		167	3	1

Surveyor-General's Office,  
Colombo, July 14, 1905.

Sheets F <sup>13</sup> 7-15, F <sup>13</sup> 8-16, and F <sup>13</sup> 23-31

J. B. M. RIDOUT,  
for Surveyor-General.

Anu-adhapura S. O. 199

**Order under Section 2 of "The Waste Lands Ordinances of 1897, 1899, 1900, and 1903," declaring Lands to be Crown Property.**

In the matter of the lands commonly called or known as Uhumigamahenyaya, Uhumigama tisbamba, Uhumigamahenyaya, situate in the village of Uhumigama in the Elimadatulana of the Eppawala korale of the Nuwaragampalata, in the North-Central Province, and of "The Waste Lands Ordinances of 1897, 1899, 1900, and 1903."

THE notice required by section 1 of "The Waste Lands Ordinances of 1897, 1899, 1900, and 1903," having been duly published in manner prescribed by that section in respect of the above-named lands (*vide* Notice No. 2,232), and no claim having been made to the said lands or to any interest therein within the period of three months from the date specified in the said notice, I, Howard Orme Fox, Special Officer appointed under section 28 of the said Ordinances, under and by virtue of the powers vested in me in that behalf by section 2 of the said Ordinances, do hereby on this 30th day of October, 1905, order and declare that the said lands, as more fully described herein below, situate in the village of Uhumigama in the Elimadatulana of the Eppawala korale of the Nuwaragampalata, in the North-Central Province, and shown as lots 1, 1b, 1c, 1d in preliminary plan No. 181 and in the annexed certified tracing therefrom, and containing in extent 59 acres 1 rood and 16 perches, are the property of the Crown.

*Description of the Lands referred to.*

The following lots situated in the village of Uhumigama in the Elimadatulana of the Eppawala korale of the Nuwaragampalata, in the North-Central Province, as described in the annexed certified tracing:—

Preliminary plan 181.

Lot.	Name of Land.	Extent.		
		A.	R.	P.
1	Uhumigamahenyaya	56	2	14
1b	Do.	0	2	30
1c	Uhumigama tisbamba	1	2	20
1d	Uhumigamahenyaya	0	1	32
		59	1	16

and bounded as follows: on the north by the village limit of Rajjallegama; on the east by the village limit of Pahala Hammillewa; on the south by the village limit of Pahala Hammillewa, the village limit of Achari-gama; on the west by the village limit of Ipolagama.

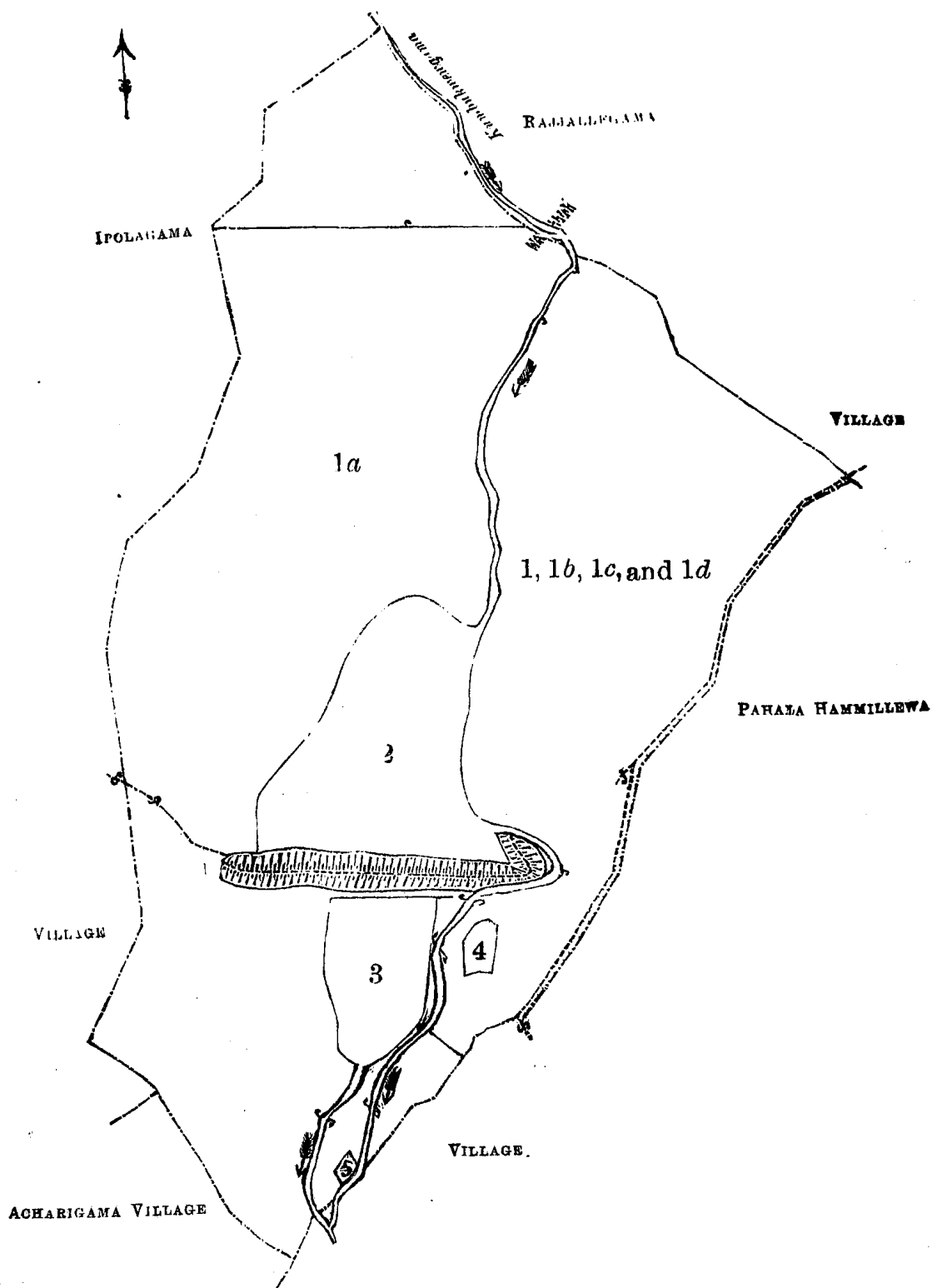
NOTE.—The following lots lying within the above boundaries are excluded from this order, and their aggregate acreage of 56 acres 3 roods and 20 perches is not included in the acreage of 59 acres 1 rood and 16 perches given above:—

Preliminary plan 181.

Lot.	Name of Land.	Extent.		
		A.	R.	P.
1a	Uhumigamahenyaya	40	1	10
2	Uhumigamawewa	12	2	22
3	Uhumigamawela	3	1	31
4	Uhumigagamammeda	0	1	20
5	Uhumigama Minipittaniya	0	0	17
		56	3	20

October 30, 1905.

H. O. Fox,  
Special Officer.



Scale of 8 Chains to an Inch.

Situation: Uhumigama village in Eppawala, Korala.

Preliminary plan 181.

Lot.	Name of Land.	Extent		
		A.	R.	P.
1	Uhumi gamahenyaya	56	2	14
1b	Do.	0	1	30
1c	Uhumi gama tisbamba	1	2	20
1d	Uhumi gamahenyaya	0	1	32
		59	1	16

Lot(s)	Lots excluded.		Extent.		
	Name of Land.		A.	R.	P.
1	..	Uhumigamahenyaya ..	40	1	10
2	..	Uhumigamawewa ..	12	2	22
3	..	Uhumigamawela ..	3	1	31
4	..	Uhumigamagammedda ..	0	1	20
5	..	Uhumigama Minipittaniya ..	0	0	17
			<u>56</u>	<u>3</u>	<u>20</u>

Surveyor-General's Office,  
Colombo, July 8, 1905.

Sheets F 14  
34—42

J. B. M. RIDOUT,  
for Surveyor-General.

Anuradhapura S. O. 200



Anuradhapura District Court, Case No. 426.

**Reference under Section 5 of Ordinance No. 1 of 1897.**

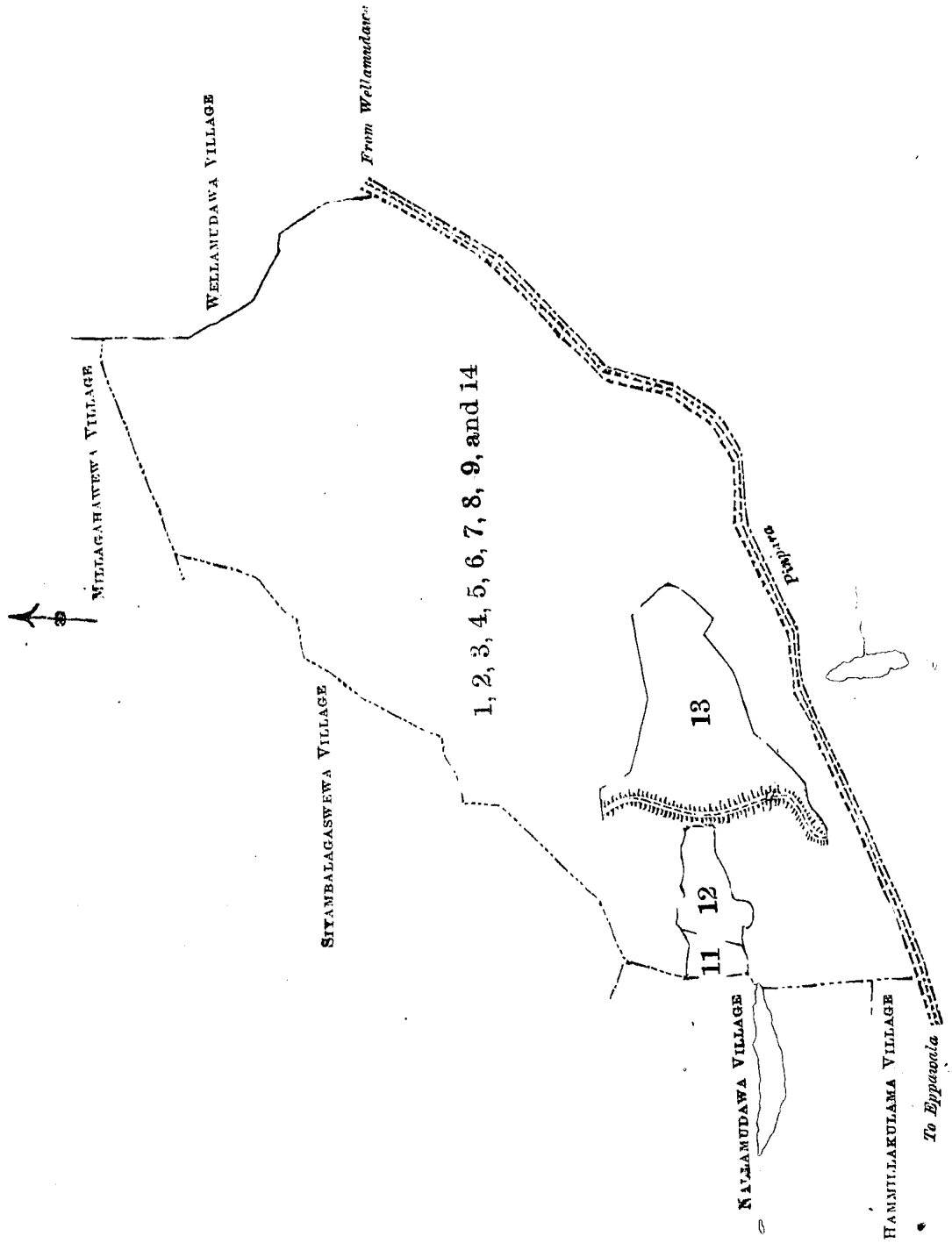
In the matter of the lands commonly called or known as Galwetiyyawahena, Marathamaduwa, Kayanwalamukalana, portion of Galgoddehenyaya, Kuttikulamahenkele, Kuttikulamamukalana, Wewaihalamukalana, and Kuttikulamahena, situate in the village of Kuttikulama in the Pahala Kalagam tulana of the Kalagam Korale North of the Kalagampalata, in the North-Central Province, and of "The Waste Lands Ordinances of 1897, 1899, 1900, and 1903."

THE notice required by section 1 of the said Ordinances having been duly given on the Twenty-ninth day of July, 1904, and published in the *Government Gazette* of the Twenty-ninth day of July, 1904, in respect of the lands as more fully described herein below, viz. :—

The following lots situated in the village of Kuttikulama in the Pahala Kalagam tulana of the Kalagam Korale North of the Kalagampalata, in the North-Central Province, as described in the annexed certified tracing :—

Lot.	Preliminary plan 76.		Extent.		
	Name of Land.		A.	R.	P.
1	..	Galwetiyyawahena ..	3	2	0
2	..	Marathamaduwa, Kayanwalamukalana ..	66	0	38
3	..	Portion of Galgoddehenyaya ..	1	0	20
4	..	Kuttikulamahenkele ..	9	1	25
5	..	Do. ..	21	3	5
6	..	Kuttikulamamukalana ..	36	1	0
7	..	Wewaihalamukalana ..	94	2	5
8	..	Kuttikulamahena ..	37	3	38
9	..	Do. ..	2	0	20
14	..	Do. ..	8	0	5
			<u>280</u>	<u>3</u>	<u>36</u>

and bounded as follows : on the north by the village limit of Millagahawewa ; east by the village limit of Wellamudawa, the pinpara from Wellamudawa to Eppawala ; south by the pinpara from Wellamudawa to Eppawala ; west by the village limit of Hammillakulama, the village limit of Nallamudawa, the village limit of Siyambalagaswewa (*vide* Notice No. 1,990) : and claims having been made thereto by (1) Puchi Appu Vedarala, (2) Udaiyare Vel-vidane, (3) Ranhami, *ex*-Vel-vidane, (4) Kondappu Lekama, (5) Puchi Appu Vedaralage Sinnatti, (6) Kapuwalage Ranhami, (7) Puchirralage Kiribami, (8) Menikralage Banda, all of Kodalikulama, and (9) Kumarasinha Dassanayaka Rajakirti Muttu Kapuru Bandara of Nallamudawa, and due inquiry having been made by me, Howard Orme Fox, Special Officer appointed under section 28 of the said Ordinances, into the said claims ; and whereas I have entered into an agreement with the said 1st, 2nd, 3rd, 4th 5th, 6th, 7th, and 8th claimants in respect of their claims, but have failed to enter into any agreement with the said 9th claimant Kumarasinha Dassanayaka Rajakirti Muttu Kapuru Bandara of Nallamudawa in respect of his claim : and whereas I do not admit the claim of the said 9th claimant Kumarasinha Dassanayaka Raja-



Scale of 16 Chains to an Inch.

Situation : Kuttikulama village in Kalagam Korale North.

Preliminary plan 76.

Lot.	Name of Land.	Extent.	
		A.	R. P.
1	Galwetiyyawahena	2	0
2	Marathamaduwa, Kayanwalamukulana	66	0 38
3	Portion of Galgoddehenyaya	1	0 20
4	Kuttikulam henkele	9	1 25
5	Do.	21	3 5
6	Kuttikulamamukulana	36	1 0
7	Wewaihalamukulana	94	2 5
8	Kuttikulamahena	37	3 38
9	Do.	2	0 20
14	Do.	8	5
		<b>280</b>	<b>3 36</b>

kirti Muttu Kapuru Bandara of Nallamudawa, such claim is therefore referred by me, under the powers vested in me by sections 5 and 6 of the said Ordinance, to the District Judge of Anuradhapura.

The valuation of the lands is Rs. 2,800.

NOTE.—The following lots lying within the above boundaries are excluded from this reference, and their aggregate acreage 31 acres 2 roods and 36 perches is not included in the acreage of 280 acres 3 roods and 36 perches given above:—

Preliminary plan 76.

Lot.	Name of Land.	Extent.	
		A.	R. P.
11	Kuttikulamawela	2	1 15
12	Do.	5	1 16
13	Kuttikulamawewa	24	0 5
		<u>31</u>	<u>2 36</u>

H. O. Fox,  
Special Officer.

April 17, 1905.

*Decree.*

In the District Court of Anuradhapura.

Kumarasinha Dissanayaka Rajakirti Muttu Kapuru Bandara of Nallamudawa.....Plaintiff.

No. 426.

Vs.

C. T. D. Vigers, Government Agent, North-Central Province, of Anuradhapura.....Defendant.

This action coming on for final disposal before Bertram Hill, Esq., Additional District Judge of Anuradhapura, on the 14th day of September, 1905, in the presence of the plaintiff appearing in person and of Advocate Mr. C. M. Fernando, Crown Counsel, instructed by Mr. S. Sampander, Crown Proctor, on the part of the defendant: It is ordered and decreed that the plaintiff's action be and the same is hereby dismissed:

It is further ordered that the Crown be and is hereby declared entitled to the lots marked 1, 2, 3, 4, 5, 6, 7, 8, 9, and 14 of the aggregate acreage of 280 acres 3 roods and 36 perches, situate in the village Kuttikulama in the Pahala Kalagam tulana of the Kalagam Korale North, and described in the block survey preliminary plan No. 76 lying within these boundaries: on the north by the village limit of Millagahawewa; east by the village limit of Wellamudawa, the pinpara from Wellamudawa to Eppawala; south by the pinpara from Wellamudawa to Eppawala; west by the village limit of Hammillakulama, the village limit of Nallamudawa, the village limit of Siyambalagaswewa; excluding the lots 11, 12, and 13 of the aggregate acreage of 31 acres 2 roods and 36 perches lying within the said boundaries which are not in the reference.

The 14th day of September, 1905.

BERTRAM HILL,  
Additional District Judge.

[For Tracing see page 1606.]

*Lots excluded.*

Lot.	Name of Land.	Extent.		
		A.	R.	P.
11	Portion of Kuttikulama wela	2	1	15
12	Kuttikulama wela	5	1	16
13	Kuttikulama wewa	24	0	5
		31	2	36

Sheets F<sup>14</sup> 6-14, F<sup>14</sup> 7-15, F<sup>14</sup> 22-30, and F<sup>14</sup> 23-31

Surveyor-General's Office  
Colombo, June 23, 1904.

J. B. M. RIDOUT,  
Acting Assistant Surveyor-General

Anuradhapura S. O. 201

*Anuradhapura District Court, Case No. 429.***Reference under Section 5 of Ordinance No. 1 of 1897.**

In the matter of the lands commonly called or known as Bogahalanda, Paluwattalanda, Kadawalwelyaya, &c., Welamuneyaya, Mawatawewa tishamba, Wewapaulakele, Kadunagahagodewelamukalana, situate in the village of Mawatawewa in the Timbiriwe tulana of Eppawala korale of the Nuwaragam palata, in the North-Central Province, and of "The Waste Lands Ordinances of 1897, 1899, 1900, and 1903."

THE notice required by section 1 of the said Ordinances having been duly given on the Twenty-ninth day of July, 1904, and published in the *Government Gazette* of the Twenty-ninth day of July, 1904, in respect of the lands as more fully described herein below, viz.:—

The following lots situated in the village of Mawatawewa in Timbiriwe tulana of the Eppawala korale of the Nuwaragam palata, in the North-Central Province, as described in the annexed certified tracing:—

## Preliminary plan 79.

Lot.	Name of Land.	Extent.		
		A.	R.	P.
1	Bogahalanda, Paluwattalanda, Kadawalwelyaya, &c.	32	3	5
3	Welamuneyaya	22	1	37
6	Mawatawewa tishamba			1 20
8	Wewapaulakele			1 8
10	Kadunagahagodewelamukalana	1	1	25
		36	1	15

and bounded as follows: on the north by the village limit of Ratmalawetiya, the village limit of Kelegama; on the east by the village limit of Kelegama, the village limit of Nallamudawa, the village limit of Radagama, the village limit of Timbiriya; on the south by the village limit of Timbiriya, the village limit of Amunukola; on the west by the village limit of Rotawewa, the village limit of Kudawewa, the village limit of Kapuru Bandara of Nallamudawa, and due inquiry having been made by me, Howard Orme Fox, Special Officer appointed under section 28 of the said Ordinances, into the said claim; and whereas I do not admit the claim of the said claimant Kumarasinha Dassanayaka Rajakirti Muttu Kapuru Bandara of Nallamudawa, and he has failed to enter into any agreement with the said claimant Kumarasinha Dassanayaka Rajakirti Muttu Kapuru Bandara of Nallamudawa in respect thereof, such claim is therefore referred by me, under the powers vested in me by sections 5 and 6 of the said Ordinance, to the District Judge of Anuradhapura.

The valuation of the lands is Rs. 3,660.

NOTE.—The following lots lying within the above boundaries are excluded from this reference, and their aggregate acreage 156 acres 3 roods and 14 perches is not included in the acreage of 366 acres 1 rood and 15 perches given above:—

## Preliminary plan 79.

Lot.	Name of Land.	Extent.		
		A.	R.	P.
2	Puranawela	53	1	30
4	Minipitaniya	0	2	0
5	Mawatawewagama	3	1	4
7	Accerewatta	0	3	10
9	Mawatawewa	98	3	10
		156		14

April 17, 1905.

H. O. Fox,  
Special Officer.



*Decree.*

In the District Court of Anuradhapura.

Kumarasingha Dassanayaka Rajakirti Muttu Kapuru Bandara of Nallamudawa.....Plaintiff.  
No. 429. Vs.

C. T. D. Vigors, Government Agent, North-Central Province, of Anuradhapura.....Defendant.

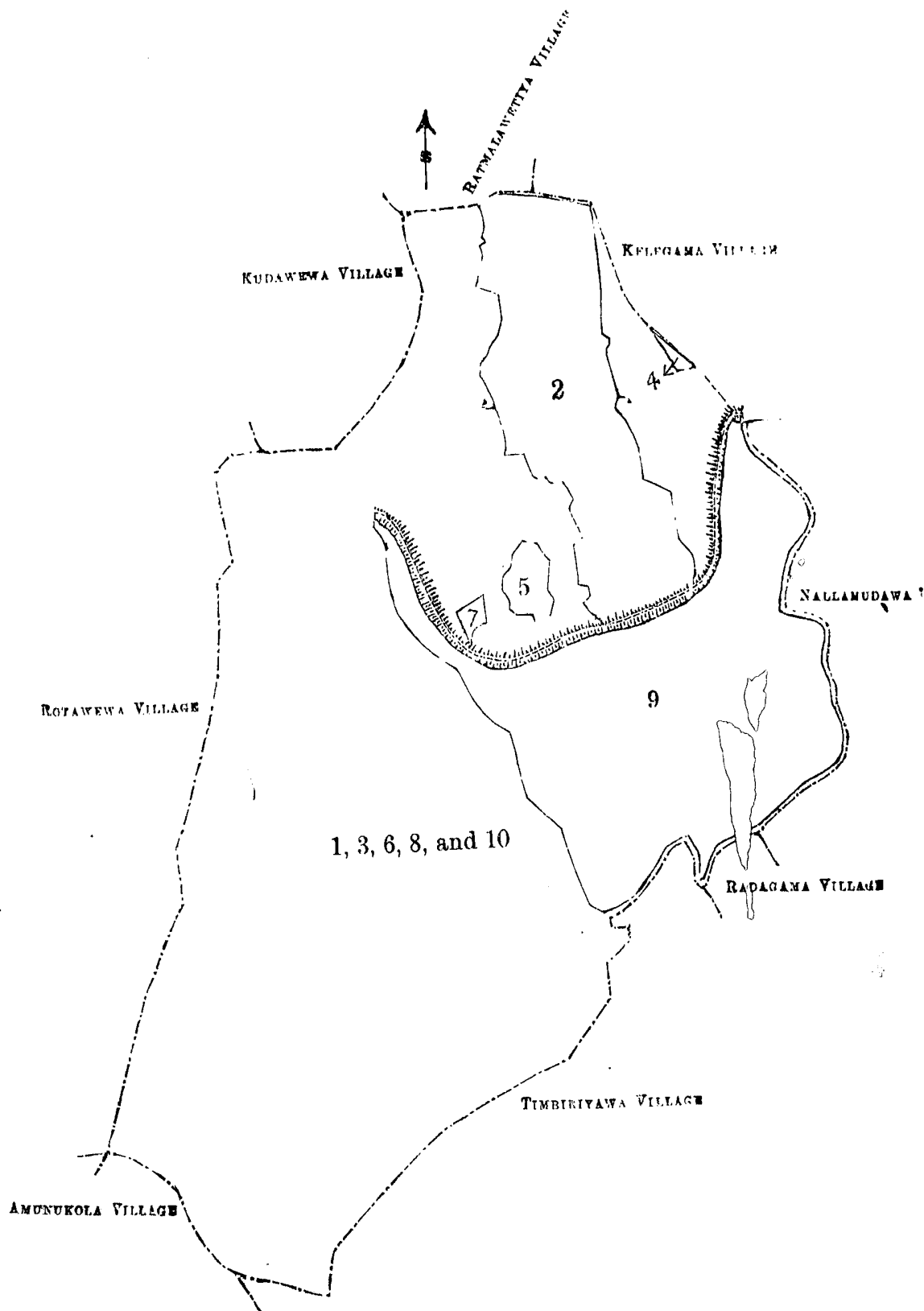
This action coming on for final disposal before Bertram Hill, Esq., Additional District Judge of Anuradhapura, on the 14th September, 1905, in the presence of the plaintiff in person and of Advocate Mr. C. M. Fernando, Crown Counsel, instructed by Proctor Mr. S. Sampander, on the part of the defendant: It is ordered and decreed that the plaintiff's action be and the same is hereby dismissed:

It is further ordered that the Crown be and is hereby declared entitled to the lots marked 1, 3, 6, 8, and 10 of the aggregate acreage of 366 acres 1 rood and 15 perches, situate in the village of Mawatawewa in Timbiriwe tulana of the Eppawala korale of the Nuwaragampalata, and described in the block survey preliminary plan No. 79 lying within these boundaries: on the north by the village limit of Ratmalawetiya, the village limit of Kelegama; on the east by the village limit of Kelegama, the village limit of Nallamudawa, the village limit of Radagama, the village limit of Timbiriya; on the south by the village limit of Timbiriya, the village limit of Amunukola; on the west by the village limit of Rotawewa, the village limit of Kudawewa; excluding the lots 2, 4, 5, 7, and 9 of the aggregate acreage of 156 acres 3 roods and 14 perches lying within the said boundaries which are not in the reference.

Dated 14th September, 1905.

BERTRAM HILL,  
Additional District Judge.

[For Tracing see page 1608.]



Scale of 18 Chains to an Inch.

Situation : Mawatawewa village in Eppawela korale.

Preliminary plan 79.

Lot.	Name of Land.	Extent.		
		A.	R.	P.
1	Bogahalanda, Paluwattalanda, &c.	324	3	5
3	Welamuneyaya	22	1	37
6	Mawatawewa tisbamba	4	1	20
8	Wewapaulakele	3	1	8
10	Kadunagahagodewelamukalana	11	1	25
		366	1	15
<i>Lots excluded.</i>				
2	Puranawela	53	1	30
4	Minipitaniya	0	2	0
5	Mawatawewagama	3	1	4
7	Accerewatta	0	3	10
9	Mawatawewa	98	3	10
		156	3	14

Surveyor-General's Office,  
Colombo, June 24, 1904.Sheets F 14  
5—13 and F 14  
21—29J. B. M. RIDOUT,  
Acting Assistant Surveyor-General.

Anuradhapura S. O. 202

**Order under Section 2 of "The Waste Lands Ordinances of 1897, 1899, 1900, and 1903," declaring Lands to be Crown Property.**

In the matter of the lands commonly called or known as Kiriyaahayaya, Kuda Nelunkulamemukalana, Kudā Nelunkulamewelkatuwa, Kuda Nelunkulame, Siyambalagahapaluidama, Kuda Nelunkulamomukalana, situate in the village of Kuda Nelunkulama in the Kandu tulana of the Kanadara korale of the Nuwaragampalata, in the North-Central Province, and of "The Waste Lands Ordinances of 1897, 1899, 1900, and 1903."

THE notice required by section 1 of "The Waste Lands Ordinances of 1897, 1899, 1900, and 1903," having been duly published in manner prescribed by that section in respect of the above-named lands (*vide* notice No. 2,251), and no claim having been made to the said lands or to any interest therein within the period of three months from the date specified in the said notice, I, Howard Orme Fox, Special Officer appointed under section 28 of the said Ordinances, under and by virtue of the powers vested in me in that behalf by section 2 of the said Ordinances, do hereby on this 10th day of November, 1905, order and declare that the said lands, as more fully described herein below, situate in the village of Kuda Nelunkulama in the Kandu tulana of the Kanadara korale of the Nuwaragampalata, in the North-Central Province, and shown as lots 1, 2, 4, 6, 7, and 8 in preliminary plan No. 268 and in the annexed certified tracing therefrom, and containing in extent 338 acres 1 rood 30 perches, are the property of the Crown.

*Description of the Lands referred to.*

The following lots situated in the village of Kuda Nelunkulama in the Kandungulana of the Kanadara korale of the Nuwaragampalata, in the North-Central Province, as described in the annexed certified tracing:—

Preliminary plan 268.

Lot.	Name of Land.	Extent.		
		A.	R.	P.
1	Kiriyaahayaya	14	0	20
2	Do.	5	0	30
4	Kuda Nelunkulamemukalana	172	3	0
6	Kuda Nelunkulamewelkatuwa	7	1	10
7	Kuda Nelunkulame Siyambalagahapaluidam	16	0	20
8	Kuda Nelunkulamemukalana	122	3	30
		338	1	30

and bounded as follows : on the north by the village limit of Kudakalattewa ; on the east by the high road from Anuradhapura to Kandy, the village limit of Maha Nelunkulama ; on the south by the village limit of Maha Nelunkulama, the village limit of Kirikkulama ; on the west by the village limit of Kirikkulama.

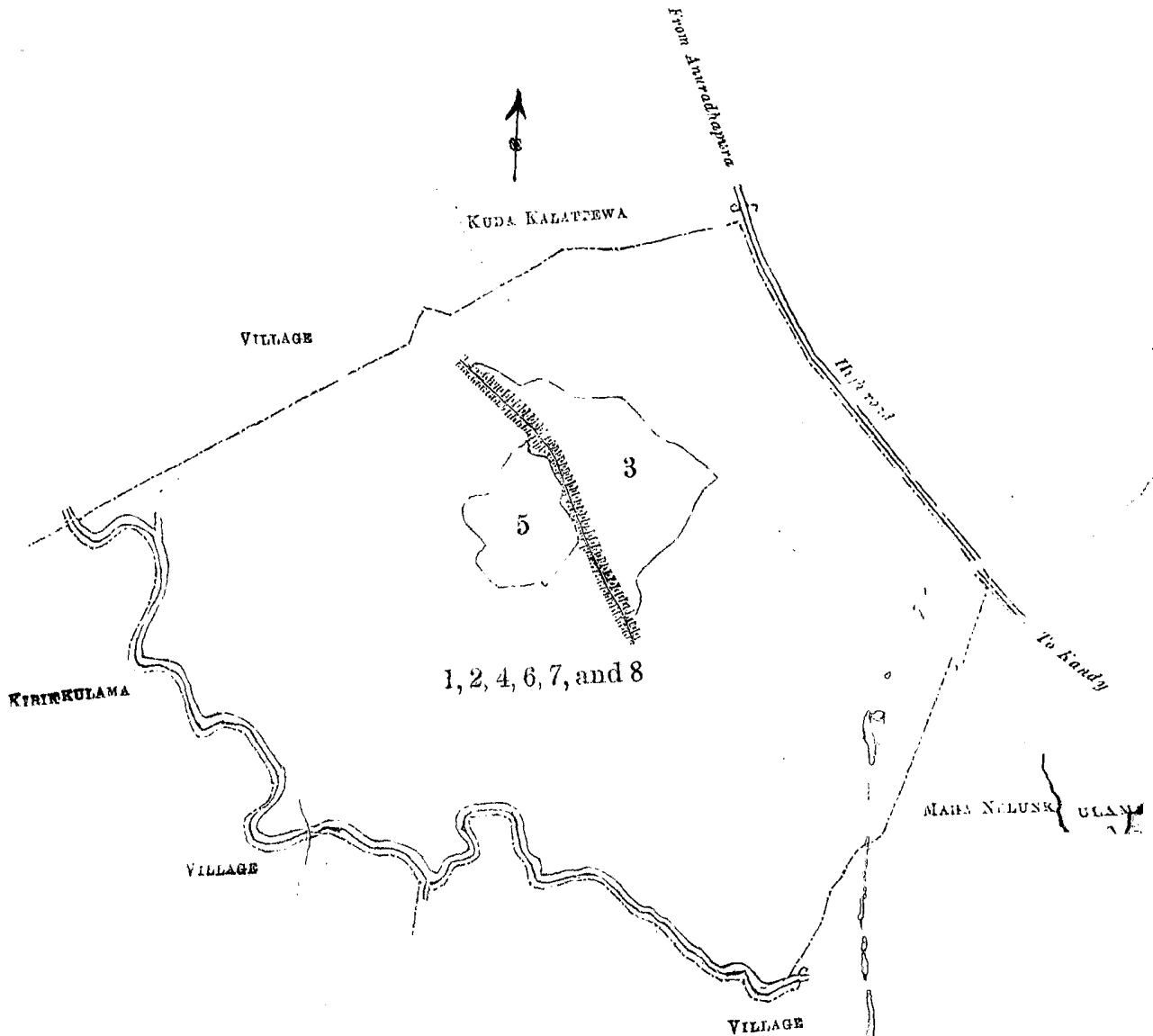
NOTE.—The following lots lying within the above boundaries are excluded from this order, and their aggregate acreage of 29 acres 2 roods and 30 perches is not included in the acreage of 338 acres 1 rood and 30 perches given above.

Preliminary plan 268.

Lot.	Name of Land.	Extent.		
		A.	R.	P.
3	Kuda Nelunkulamewewa	19	3	0
5	Kuda Nelunkulamewel.	9	3	30
		29	2	30

November 10, 1905.

H. O. Fox,  
Special Officer.



Scales of 16 Chains to an Inch.

Situation: Kuda Nelunkulama village in Kandu tulana of Kanadara Gorale.  
Preliminary plan 268.

Lot.	Name of Land.	Extent. R. P.
1 ..	Kiriyagahayaya ..	4 0 20
2 ..	Do. ..	5 0 30
4 ..	Kuda Nelunkulamemukulana ..	17 2 3 0
6 ..	Kuda Nelunkulamewelkatuwa ..	7 1 10
7 ..	Kuda Nelunkulame Siyambalagahapaluidama ..	3 0 20
8 ..	Kuda Nelunkulamemukulana ..	1 3 30
		35 1 30
<i>Lots excluded.</i>		
3 ..	Kuda Nelunkulamewewa ..	19 3 0
5 ..	Kuda Nelunkulamewela ..	9 3 30
		29 3 30

Surveyor-General's Office,  
Colombo July 24, 1905.  
Anuradhapura S.O. 203

Sheets F 22-30 and F 23-31

J. B. M. THORP,  
for Surveyor-General.

**Order under Section 2 of "The Waste Lands Ordinances of 1897, 1899, 1900, and 1903," declaring Lands to be Crown Property.**

In the matter of the lands commonly called or known as Dangollegamahenyaya, Dangollegamakele, Dangollegama tisbamba, Dangollegamamukalana, situate in the village of Dangollegama in the Nambade tulana of the Eppawala korale of the Nuwaragampalata, in the North-Central Province, and of "The Waste Lands Ordinances of 1897, 1899, 1900, and 1903."

THE notice required by section 1 of "The Waste Lands Ordinances of 1897, 1899, 1900, 1903," having been duly published in manner prescribed by that section in respect of the above-named lands (*vide* Notice No. 2,229), and no claim having been made to the said lands or to any interest therein within the period of three months from the date specified in the said notice, I, Howard Orme Fox, Special Officer appointed under section 28 of the said Ordinances, under and by virtue of the powers vested in me in that behalf by section 2 of the said Ordinances, do hereby on this 30th day of October, 1905, order and declare that the said lands, as more fully described herein below, situate in the village of Dangollegama in the Nambade tulana of the Eppawala korale of the Nuwaragampalata, in the North-Central Province, and shown as lots 1, 1a, 1b, 1c, 4, 4a, 7, 7a, 7b in preliminary plan No. 196 and in the annexed certified tracing therefrom, and containing in extent 200 acres and 29 perches, are the property of the Crown.

*Description of the Lands referred to.*

The following lots situated in the village of Dangollegama in the Nambade tulana of the Eppawala korale of the Nuwaragampalata, in the North-Central Province, as described in the annexed certified tracing:—

Preliminary plan 196.

Lot.	Name of Land.	Extent.		
		A.	R.	P.
1	Dangollegamahenyaya	142	0	15
1a	Do.	0	0	2
1b	Do.	1	0	36
1c	Do.	0	0	24
4	Dangollegamakele	1	1	27
4a	Dangollegama tisbamba	0	0	8
7	Dangollegamamukalana	50	2	21
7a	Do.	0	0	30
7b	Do.	4	1	26
		200	0	29

and bounded as follows: on the north by the village limit of Galmaduwa, the village limit of Henapolayagama; on the east by the village limit of Henapolayagama, the village limit of Kelediuwewa; on the south by the Mahailuppallama-ela, the village limit of Konittagama; on the west by the village limit of Nambadewa.

NOTE.—The following lots lying within the above boundaries are excluded from this order, and their aggregate acreage of 96 acres and 4 perches is not included in the acreage of 200 acres and 29 perches given above:—

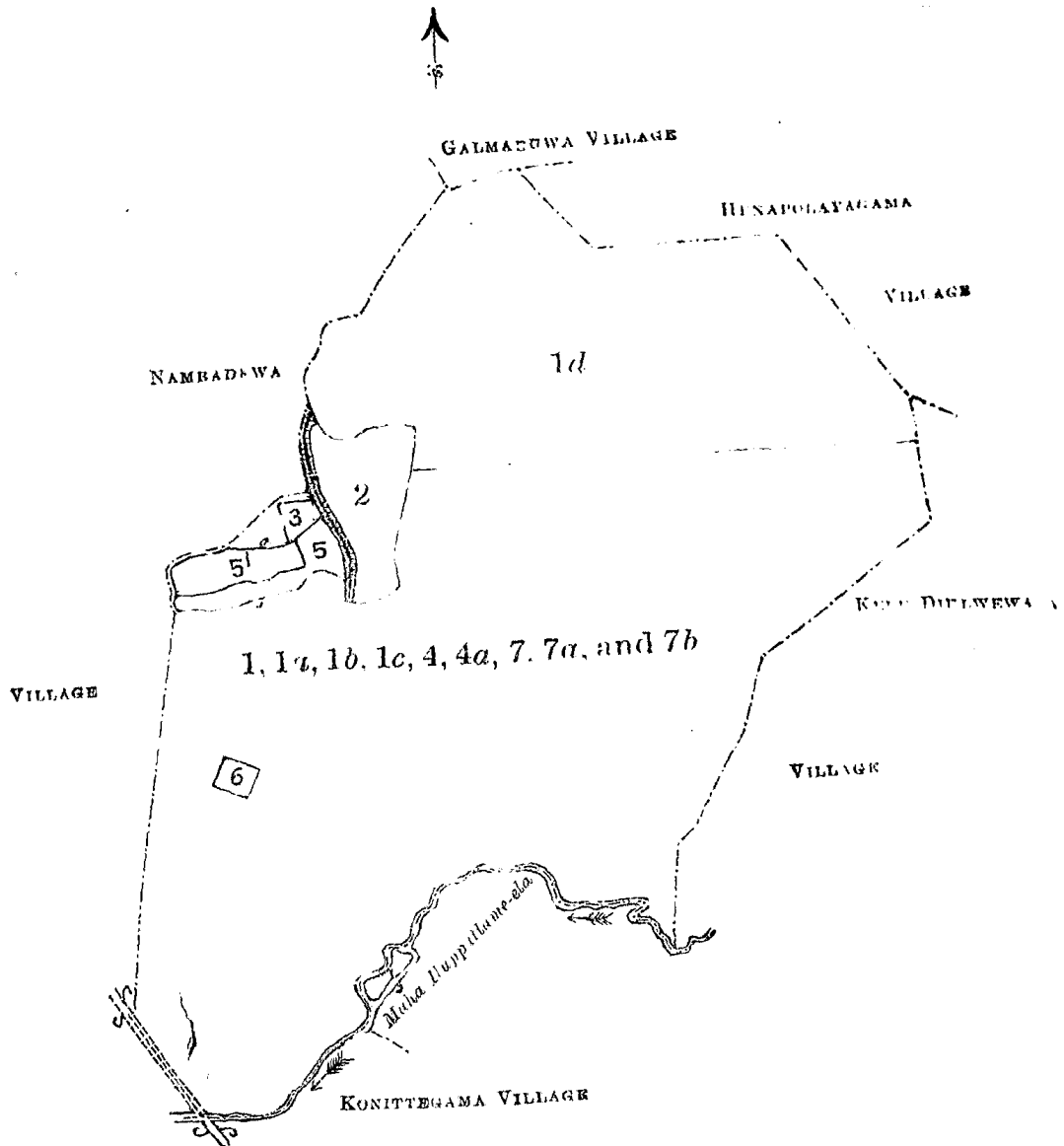
Preliminary plan 196.

Lot.	Name of Land.	Extent.		
		A.	R.	P.
1d	Dangollegamahenyaya	80	0	0
2	Dangollegamawewa	9	0	5
3	Dangollegamawatta	0	3	20
5	Dangollegamawela	2	1	3
5'	Dangollegamawela (T.P. 142,483)	3	0	24
6	Dangollegama Minipittaniya	0	2	32
		96	0	4

October 30, 1905,

H. O. Fox,  
Special Officer.

[For Tracing see page 1612.]



Scale of 16 Chains to an Inch.

Situation: Danggallegama village in Eppawala orale.  
Preliminary plan 196.

Lot.	Name of Land.	Extent.		
		A.	R.	P.
1	Danggallegamahenyaya	142	0	15
1a	Do.	0	0	2
1b	Do.	1	0	36
1c	Do.	0	0	24
4	Danggallegamakele	1	1	27
4a	Danggallegama tisbamba	0	0	8
7	Danggallegamamukalana	50	2	21
7a	Do.	0	0	30
7b	Do.	4	1	26
		<hr/>		
		200	0	29
		<hr/>		
<i>Lots excluded.</i>				
1d	Danggallegamahenyaya	80	0	0
2	Danggallegamawewa	9	0	5
3	Danggallegamawatta	0	3	20
5	Danggallegamawela	2	1	3
5 <sup>1</sup>	Danggallegamawela (T.P. 142,483)	3	0	24
6	Danggallegama Minipittaniya	0	2	32
		<hr/>		
		96	0	4

**Order under Section 2 of "The Waste Lands Ordinances of 1897, 1899, 1900, and 1903," declaring Lands to be Crown Property.**

In the matter of the lands commonly called or known as Hangiligamakele, situate in the village of Hangiligama in the Pahala Medagandahe tulana of the Nuwaragam korale of the Nuwaragam-palata, in the North-Central Province, and of "The Waste Lands Ordinances of 1897, 1899, 1900, and 1903."

THE notice required by section 1 of "The Waste Lands Ordinances of 1897, 1899, 1900, and 1903," having been duly published in manner prescribed by that section in respect of the above-named lands (*vide* Notice No. 2,276), and no claim having been made to the said lands or to any interest therein within the period of three months from the date specified in the said notice, I, John George Fraser, Special Officer appointed under section 28 of the said Ordinances, under and by virtue of the powers vested in me in that behalf by section 2 of the said Ordinances, do hereby on this 8th day of December, 1905, order and declare that the said lands, as more fully described herein below, situate in the village of Hangiligama in the Pahala Medagandahe tulana of the Nuwaragam korale of the Nuwaragam-palata, in the North-Central Province, and shown as lots 1 and 1a in preliminary plan No. 335 and in the annexed certified tracing therefrom, and containing in extent 337 acres and 15 perches, are the property of the Crown.

*Description of the Lands referred to.*

The following lots situated in the village of Hangiligama in the Pahala Medagandahe tulana of the Nuwaragam korale of the Nuwaragam-palata, in the North-Central Province, as described in the annexed certified tracing :—

Preliminary plan 335.

Lot.	Name of Land.				Extent.		
					A.	R.	P.
1	Hangiligamakele	..	..	..	329	0	15
1a	Do.	..	..	..	8	0	0
					<hr/>		
					337 0 15		

and bounded as follows : on the north by the village limit of Tamnamwewa ; on the east by the village limit of Payindikulama ; on the south by the village limit of Payindikulama, the village limit of Malwanagama ; on the west by the village limit of Eriyagama.

NOTE.—The following lot lying within the above boundaries is excluded from this order, and its acreage of 3 acres and 15 perches is not included in the acreage of 337 acres and 15 perches given above :—

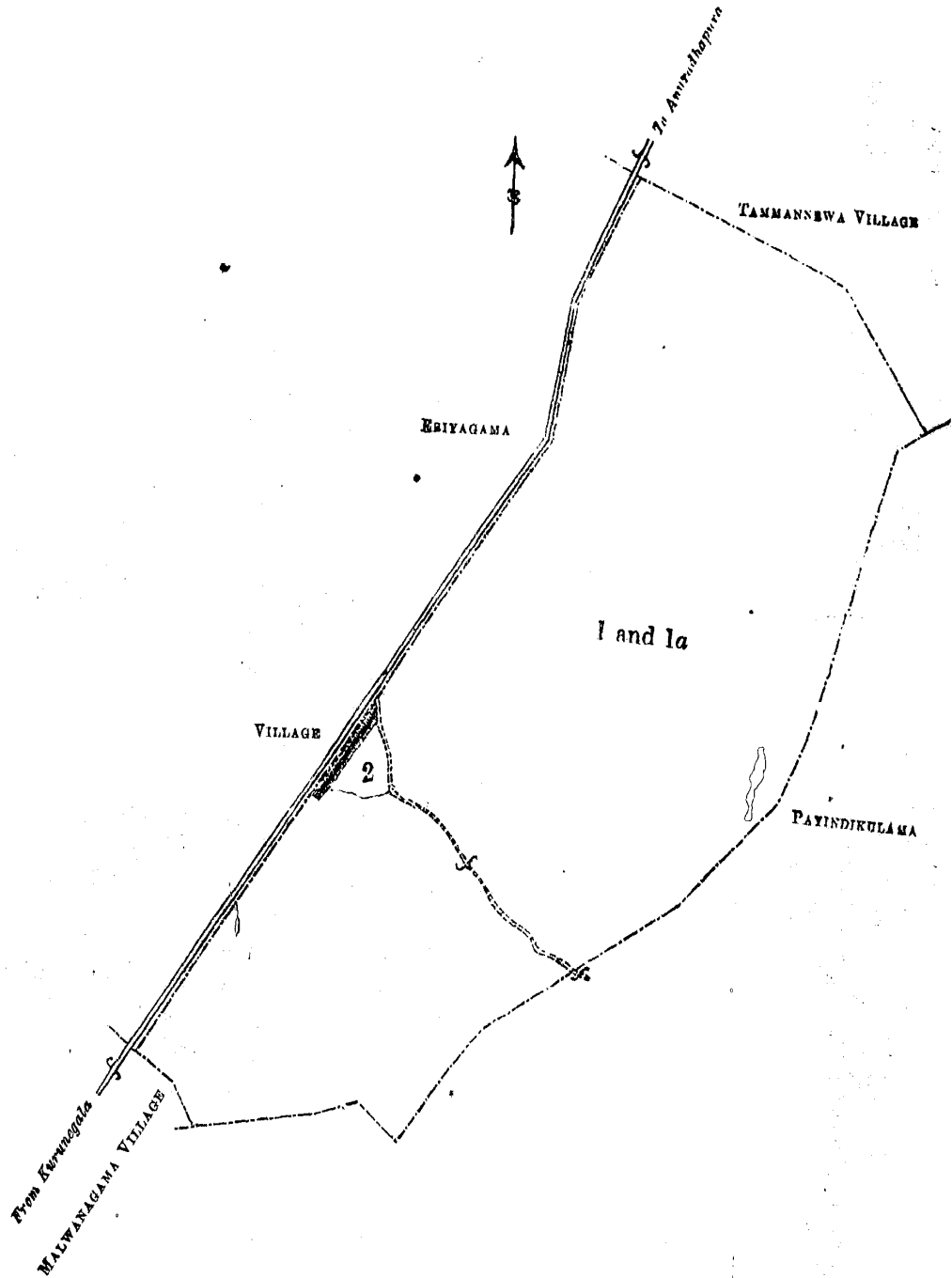
Preliminary plan 335.

Lot.	Name of Land.				Extent.		
					A.	R.	P.
2	Hangiligamawewa	..	..	..	3	0	15

The 8th day of December, 1905.

J. G. FRASER,  
Special Officer.

[For Tracing see page 1614.]



Scale of 16 Chains to an Inch.

Situation: Hangiligama village of Anuradhapura District of Nuwaragam korale.

Preliminary plan 335.

Lot.	Name of Land.	Extent.		
		A.	R.	P.
1	Hangiligamakele	329	0	15
Ia	Do.	8	0	0
		<hr/>		
		337	0	15
<i>Lot excluded.</i>				
2	Hangiligamawewa	3	0	15

Sheet F 14  
1-9

Surveyor-General's Office,  
Colombo, August 14, 1905  
Anuradhapua S. O. 205

J. B. M. RIDOUT,  
for Surveyor-General



**Order under Section 2 of "The Waste Lands Ordinances of 1897, 1899, 1900, and 1903,"  
declaring Lands to be Crown Property.**

In the matter of the lands commonly called or known as Pahalawewekele, Pahalawewa-akarewela, and Pahalawewahena, situate in the village of Pahalawewa in the Pahala Medagandahe tulana of the Nuwaragam korale of the Nuwaragampalata, in the North-Central Province, and of "The Waste Lands Ordinances of 1897, 1899, 1900, and 1903."

THE notice required by section 1 of "The Waste Lands Ordinances of 1897, 1899, 1900, and 1903," having been duly published in manner prescribed by that section in respect of the above-named lands (*vide* Notice No. 2,278), and no claim having been made to the said lands or to any interest therein within the period of three months from the date specified in the said notice, I, Walter Ernest Wait, Special Officer appointed under section 28 of the said Ordinances, under and by virtue of the powers vested in me in that behalf by section 2 of the said Ordinances, do hereby on this 8th day of December, 1905, order and declare that the said lands, as more fully described herein below, situate in the village of Pahalawewa in the Pahala Medagandahe tulana of the Nuwaragam korale of the Nuwaragampalata, in the North-Central Province, shown as lots 1, 4, 4a, and 5 in preliminary plan No. 316 and in the annexed certified tracing therefrom, and containing in extent 673 acres 2 roods and 30 perches, are the property of the Crown.

*Description of the Lands referred to.*

The following lots situated in the village of Pahalawewa in the Pahala Medagandahe tulana of the Nuwaragam korale of the Nuwaragampalata, in the North-Central Province, as described in the annexed certified tracing:—

Preliminary plan 316.

Lot.	Name of Land.	Extent.		
		A.	R.	P.
1	Pahalawewekele	672	2	20
4	Pahalawewa-akarewela	0	1	5
4a	Do.	0	0	10
5	Pahalawewahena	0	2	35
		673	2	30

and bounded as follows: on the north by the boundary of Willachchiya korale, the village limit of Helambewa; on the east by the village limit of Ratmalagahawewa; on the south by the village limit of Hirigolleagama; on the west by the boundary of the Willachchiya korale.

NOTE.—The following lots lying within the above boundaries are excluded from this order, and their aggregate acreage of 19 acres is not included in the acreage of 673 acres 2 roods and 30 perches given above:—

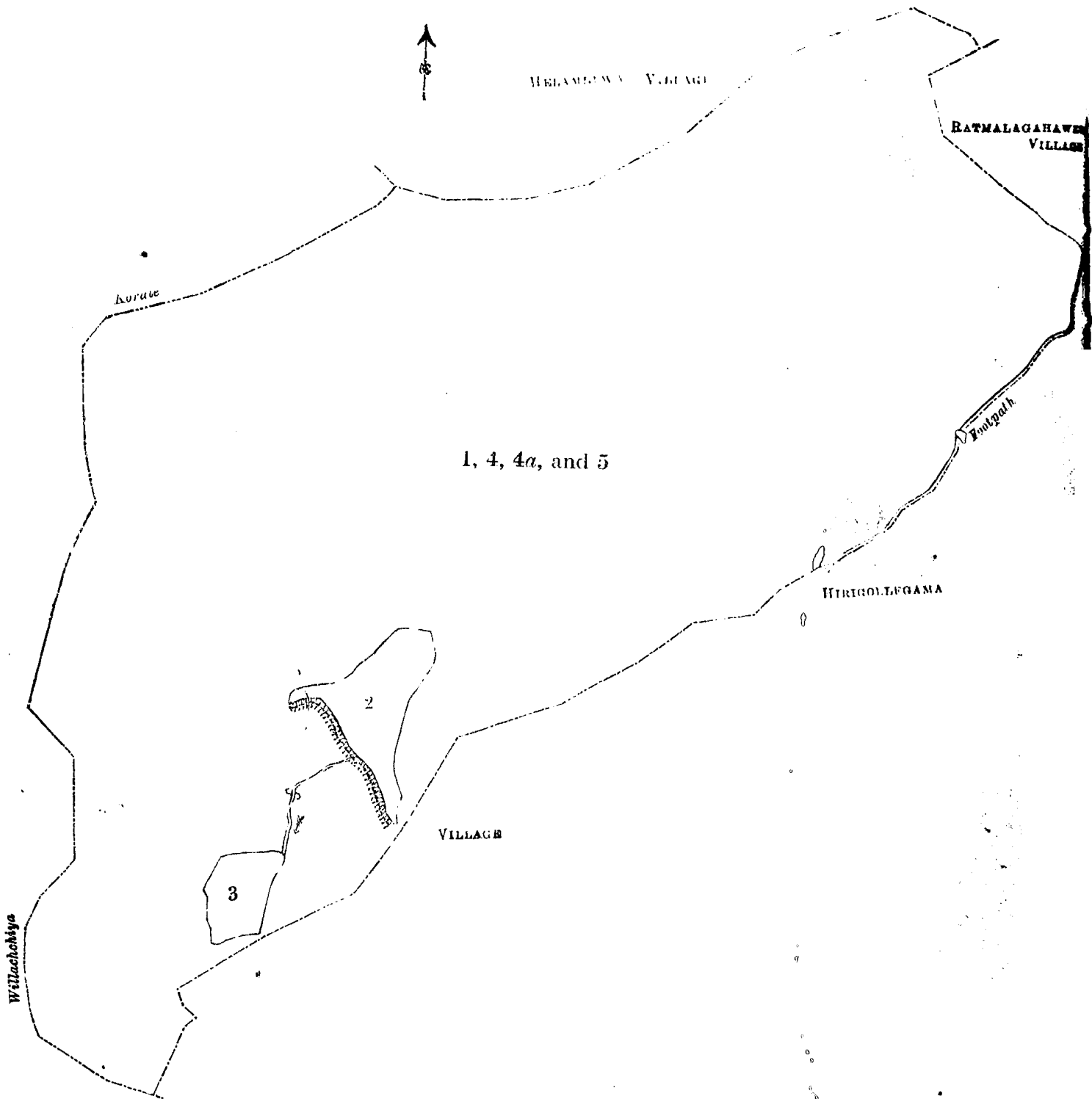
Preliminary plan 316.

Lot.	Name of Land.	Extent.		
		A.	R.	P.
2	Pahalawewa	12	2	0
3	Pahalawewawela	6	2	0
		19	0	0

December 8, 1905.

W. E. WAIT,  
Special Officer.

[For Tracing see page 1616.]



Scale of 16 Chains to an Inch.

Situation : Pahalawewa village in Pahala Medagandahe tulana of Nuwaragam korale.

Preliminary plan 316.

Lot.	Name of Land.	Extent.	
		A.	R. P.
1 ..	Pahalawewekele ..	672	2 20
4 ..	Pahalawewa-akarewela ..	0	1 5
4a ..	Do. ..	0	0 10
5 ..	Pahalawewahena ..	0	2 35
		673	3 30

*Lots excluded.*  
Preliminary plan 316.

Lot.	Name of Land.	Extent.		
		A.	R.	P.
2	Pahalawewa	12	2	0
3	Pahalawewawela	6	2	0
		19	0	0

Sheets F <sup>8</sup> 55-63, F <sup>8</sup> 56-64, & F <sup>13</sup> 7-15

Surveyor-General's Office,  
Colombo, August 19, 1905.

J. B. M. REDOUT,  
for Surveyor-General.

Anuradhapura S. O. 206

**Order under Section 2 of "The Waste Lands Ordinances of 1897, 1899, 1900, and 1903," declaring Lands to be Crown Property.**

In the matter of the lands commonly called or known as Wewihalamukalana, Wewihalahenyaya, Galkuliyakele, Ihalakele, Nambadewa tisbamba, Nambadewekele, Galkuliyamukalana, Galkuliyahena, Nambadewemukalana, and Pahalawelakele, situate in the village of Nambadewa in the Nambade tulana of the Eppawala korale of the Nuwaragampalata, in the North-Central Province, and of "The Waste Lands Ordinances of 1897, 1899, 1900, and 1903."

THE notice required by section 1 of "The Waste Lands Ordinances of 1897, 1899, 1900, and 1903," having been duly published in the manner prescribed by that section in respect of the above-named lands (*vide* notice No. 2,275), and no claim having been made to the said lands or to any interest therein within the period of three months from the date specified in the said notice, I, Howard Orme Fox, Special Officer appointed under section 2 of the said Ordinances, under and by virtue of the powers vested in me in that behalf by section 2 of the said Ordinances, do hereby on this 8th day of December, 1905, order and declare that the said lands, as more fully described herein below, situate in the village of Nambadewa in the Nambade tulana of the Eppawala korale of the Nuwaragampalata, in the North-Central Province, and shown as lots 1, 1a, 1b, 1c, 1d, 1e, 2, 2a, 2c, 4, 6, 8, 10, 10a, 11, 11a, 12, 12a, 14, 14a, 14b, 15, 15a, 15b, 15c, and 17 in preliminary plan No. 194 and in the annexed certified tracing therefrom, and containing in extent 267 acres 2 roods and 8 perches, are the property of the Crown.

*Description of the Lands referred to.*

The following lots situated in the village of Nambadewa in the Nambade tulana of the Eppawala korale of the Nuwaragampalata, in the North-Central Province, as described in annexed certified tracing:—

Preliminary plan 194.

Lot.	Name of Land.	Extent.		
		A.	R.	P.
1	Wewihalamukalana	7	1	4
1a	Do.	1	2	0
1b	Do.	19	0	15
1c	Do.	0	0	26
1d	Do.	0	0	3
1e	Do.	0	0	1
2	Wewihalahenyaya	47	2	10
2a	Do.	2	3	30
2c	Do.	0	1	37
4	Galkuliyakele	1	3	20
6	Ihalakele	0	0	31
8	Nambadewa tisbamba	0	0	21
10	Do.	0	1	16
10a	Do.	0	0	4
11	Nambadewekele	14	2	24
11a	Do.	0	1	16
12	Galkuliyamukalana	15	2	14
12a	Do.	0	1	2
14	Galkuliyahena	34	1	23
14a	Do.	0	1	12
14b	Do.	5	1	15
15	Nambadewemukalana	93	0	17
15a	Do.	0	1	2
15b	Do.	1	0	0
15c	Do.	20	1	25
17	Pahalawelakele	0	1	0
		267	2	8

and bounded as follows : on the north by the village limit of Siyambalewa, the village limit of Medagama ; on the east by the village of Medagama, the village limit of Galmaduwa, the village limit of Dungallegama ; on the south by the village limit of Konittegama, the Maha-Iluppallame-ela ; on the west by the village limit of Siyambalewa.

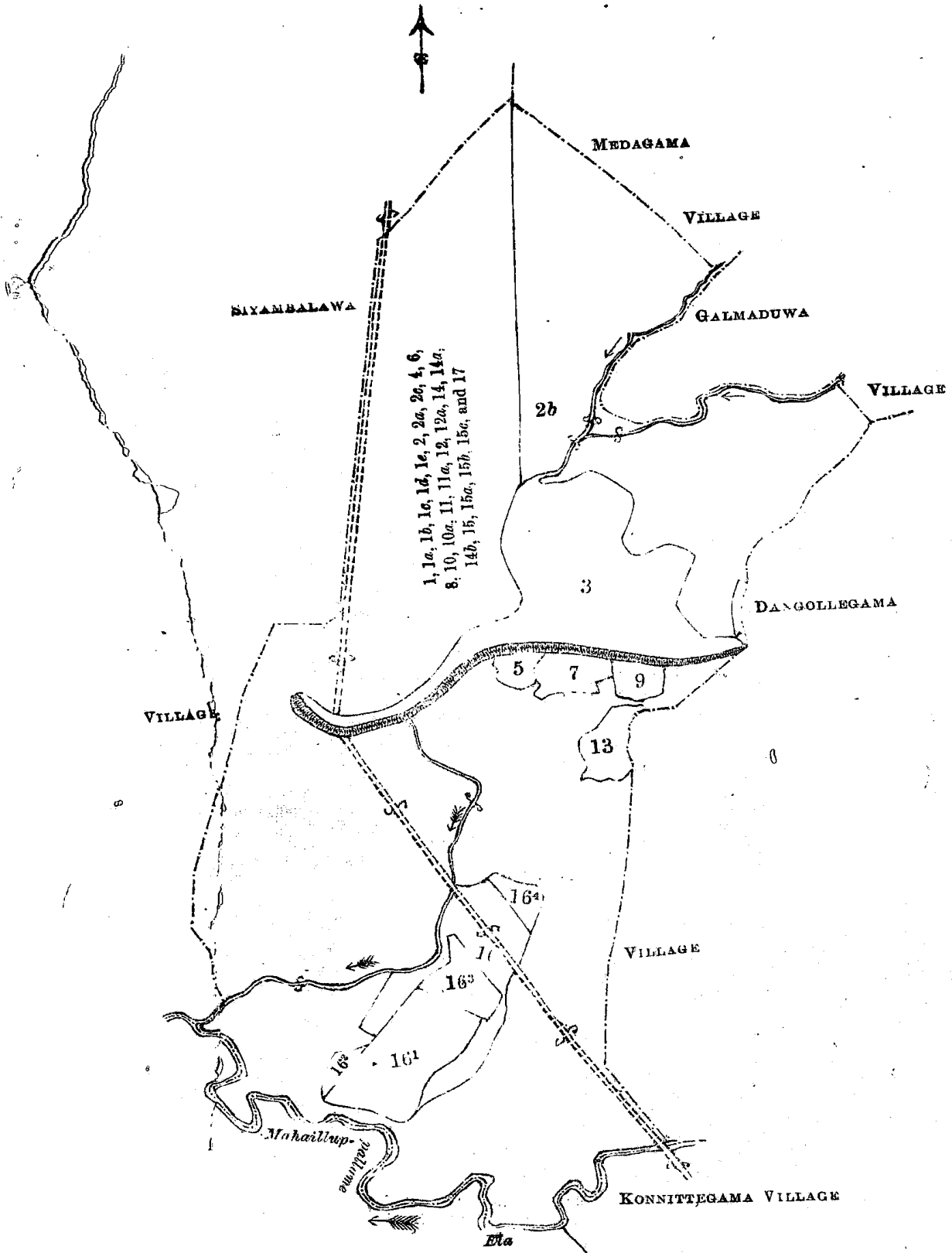
NOTE.—The following lots lying within the above boundaries are excluded from this order, and their aggregate acreage of 145 acres 1 rood and 28 perches is not included in the acreage of 267 acres 2 roods and 8 perches given above :—

Preliminary plan 194.			Extent.		
Lot.	Name of Land.		A. R. P.		
2b	..	Wewihalanyaya ..	76	2	0
3	..	Nambadewawewa ..	33	0	15
5	..	Pansalwatta ..	1	1	34
7	..	Ihalawela ..	2	3	7
9	..	Palugahawatta ..	1	3	20
13	..	Pahalawela ..	2	3	31
16	..	Do. ..	10	2	33
16 <sup>1</sup>	..	Do. (T.P. 182,623) ..	10	2	4
16 <sup>2</sup>	..	Do. ..	0	3	11
16 <sup>3</sup>	..	Do. (P.P. 1,685/5,102) ..	3	1	17
16 <sup>4</sup>	..	Do. (P.P. 1,685/5,100) ..	1	1	16
			<u>145</u>	<u>1</u>	<u>28</u>

December 8, 1905.

H. O. Fox,  
Special Officer.

[For Tracing see page 1619.]



Scale of 16 Chains to an Inch.

Situation : Nambadewa village of Nambade tulana in Eppawala korale.  
Preliminary plan 194.

Lot.	Name of Land	Extent.		
		A.	R.	P.
1	Wewihalamukalana	7	1	4
1a	Do.	1	2	0
1b	Do.	19	0	15
1c	Do.	0	0	26
1d	Do.	0	0	3
1e	Do.	0	0	1
2	Wewihalahenyaya	47	2	10
2a	Do.	2	3	30
2c	Do.	0	1	37
4	Galkuliyekele	1	3	20
6	Ihalakele	0	0	31
8	Nambadewa tisbamba	0	0	21
10	Do.	0	1	16
10a	Do.	0	0	4
11	Nambadewekele	14	2	24
11a	Do.	0	1	16
12	Galkurliyamukalana	15	2	14
12a	Do.	0	1	2
14	Galkuliyahena	34	1	23
14a	Do.	0	1	12
14b	Do.	5	1	15
15	Nambadewemukalana	93	0	17
15a	Do.	0	1	2
15b	Do.	1	0	0
15c	Do.	20	1	5
17	Pahalawelakele	0	0	0
		267	2	8

*Lots excluded*  
reliminary plan 194.

Lot.	Name of Land.	Extent.		
		A.	R.	P.
2b	Wewihalahenyaya	7	6	2
3	Nambadewawewa	33	0	15
5	Pansalwatta	1	1	34
7	Ihalawela	2	3	7
9	Palugahawatta	1	3	20
13	Pahalawela	2	3	31
16	Do.	10	2	33
16 <sup>1</sup>	Do. (T.P. 182,623)	10	2	4
16 <sup>2</sup>	Do.	0	3	11
16 <sup>3</sup>	Do. (P.P. 1,685)	3	1	17
	5,102			
16 <sup>4</sup>	Do. (P.P. 1,685)	1	1	18
	5,100			
		145	1	28

Sheet F <sup>14</sup>  
53—61

Surveyor-General's Office,  
Colombo, August 11, 1905.

J. B. M. RIDOUT,  
for Surveyor-General.

Anuradhapura S.O. 207

**Order under Section 2 of "The Waste Lands Ordinances of 1897, 1899, 1900, and 1903," declaring Lands to be Crown Property.**

In the matter of the lands commonly called or known as Katiyawemukalana and Dikgalamukalana, situate in the village of Katiyawa in the Nambade tulana of the Eppawala korale of the Nuwara-gampalata, in the North-Central Province, and of "The Waste Lands Ordinances of 1897, 1899, 1900, and 1903."

THE notice required by section 1 of "The Waste Lands Ordinances of 1897, 1899, 1900, and 1903," having been duly published in manner prescribed by that section in respect of the above-named lands (*vide* Notice No. 2,274), and no claim having been made to the said lands or to any interest therein within the period of three months from the date specified in the said notice, I, Howard, Orme, Fox, Special Officer appointed under

section 28 of the said Ordinances, under and by virtue of the powers vested in me in that behalf by section 2 of the said Ordinances, do hereby on this 8th day of December, 1905, order and declare that the said lands, as more fully described herein below, situate in the village Katiyawa in the Nambade tulana of the Eppawala korale of the Nuwaragampalata, in the North-Central Province, and shown as lots 1 and 1a in preliminary plan No. 394 and in the annexed certified tracing therefrom, and containing in extent 5,008 acres 1 rood and 12 perches, are the property of the Crown.

*Description of the Lands referred to.*

The following lots situated in the village of Katiyawa in the Nambade tulana of the Eppawala korale of the Nuwaragampalata, in the North-Central Province, as described in the annexed certified tracing :—

Preliminary plan 394.

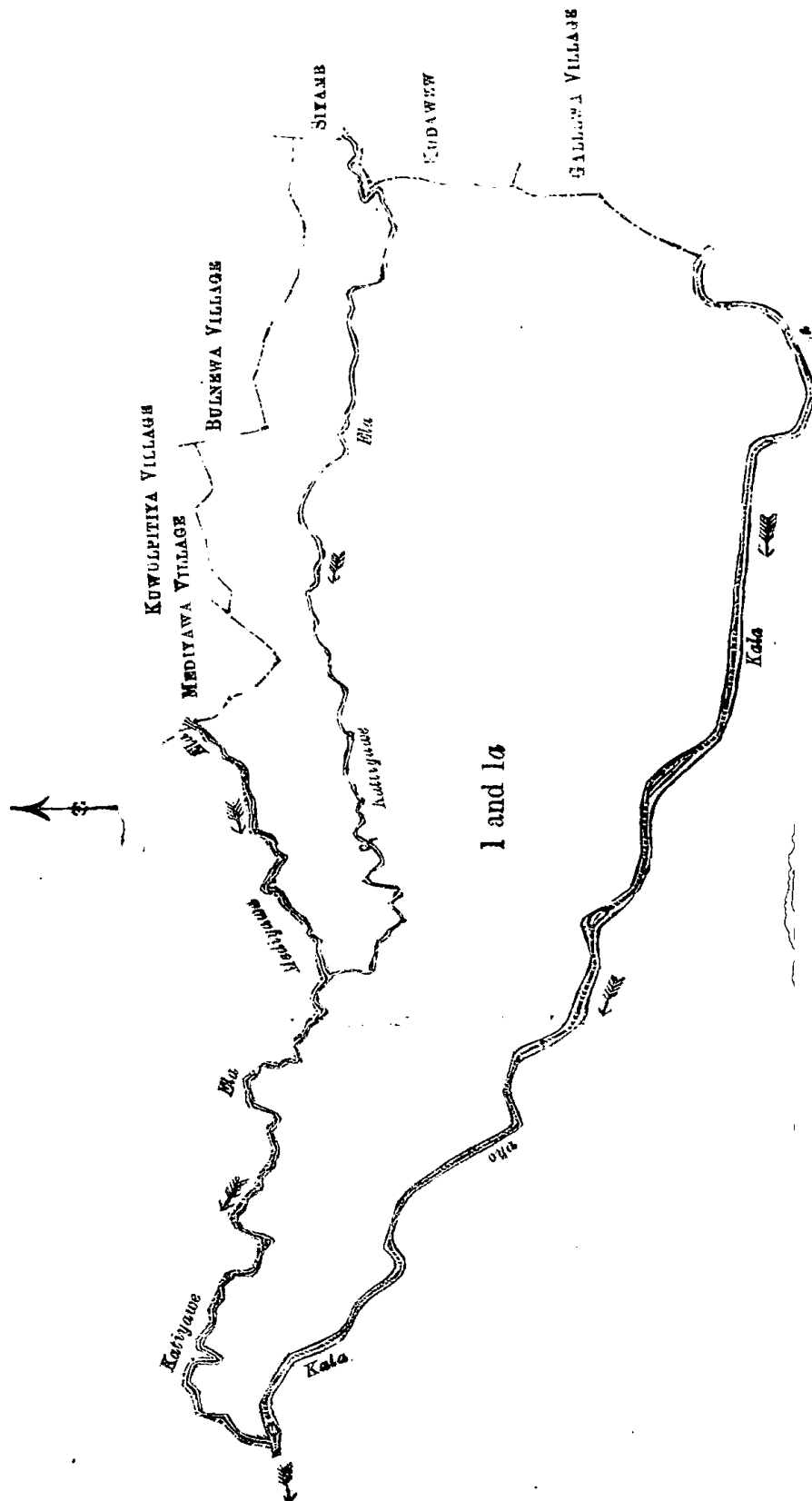
Lot.	Name of Land.	Extent.		
		A.	R.	P.
1	Katiyawemukalana	3,456	3	32
1a	Dikgalamukalana	1,551	1	20
		5,008	1	12

and bounded as follows : on the north by the Katiyawa-ela, the Mediyawa-ela, the village limit of Mediyawa, the village limit of Kiwulpitiya, the village limit of Bulnewa ; on the east by the village limit of Siyambalawa, the village limit of Kudawewa, the village limit of Gallewa ; on the south and west by the Kala-oya.

December 8, 1905.

H. O. Fox,  
Special Officer.

[For Tracing see page 1622.]



Scale of 64 Chains to an Inch



Situation : Katiyawa village in Nambade tulana of Eppawala korale.

Preliminary plan 394.

Lot.	Name of Land.	Extent.		
		A.	R.	P.
1	Katiyawemukalana	3,456	3	32
1a	Dikgalamukalana	1,551	1	20
		5,008	1	12

Sheets F<sup>14</sup><sub>49-57</sub>, F<sup>14</sup><sub>50-58</sub>, F<sup>14</sup><sub>51-59</sub>, F<sup>14</sup><sub>52-60</sub>, F<sup>14</sup><sub>53-61</sub>, F<sup>19</sup><sub>3-11</sub>, & F<sup>19</sup><sub>4-12</sub>

Surveyor-General's Office,  
Colombo, August 15, 1905.  
Anuradhapura S. O. 208

J. B. M. R'DOUT,  
for Surveyor-General.

Anuradhapura District Court, Case No. 432.

**Reference under Section 5 of Ordinance No. 1 of 1897.**

In the matter of the lands commonly called or known as Welapaulahena, Hammillakulama tisbury, Kiriamunakolahenyaya, Pawulamukalana, &c., Kiriamunakolahenyaya, Hammillakulamamukalana, Mutinganemichchiyaya, Godakiralagahayaya, Niathahumbahahena, situate in the village of Hammillakulama in the Timbiriwe tulana of the Eppawala korale of the Nuwaragam palata, in the North-Central Province, and of "The Waste Lands Ordinances of 1897, 1899, 1900, and 1903."

THE notice required by section 1 of the said Ordinances having been duly given on the Twenty-ninth day of July, 1904, and published in the *Government Gazette* of the Twenty-ninth day of July, 1904, in respect of the lands as more fully described herein below, viz. :—

The following lots situated in the village of Hammillakulama in the Timbiriwe tulana of the Eppawala korale of the Nuwaragam palata, in the North-Central Province, as described in the annexed certified tracing :—

Preliminary plan 82.

Lot.	Name of Land.	Extent.		
		A.	R.	P.
3	Welapaulahena	11	1	25
6	Hammillakulama tisbury	3	1	5
8	Kiriamunakolahenyaya, Pawulamukalana, &c.	56	2	35
9	Kiriamunakolahenyaya	202	2	20
10	Hammillakulamamukalana	330	1	35
12	Meethinganemichchiyaya	5	2	0
13	Godakiralagahayaya, Niathahumbahahena	14	1	25
		624	1	25

and bounded as follows on the north by the village limit of Nallamudawa ; on the east by the village limit of Kuttikulama, the village limit of Wellamudawa to Eppawala, the village limit of Kodalikkulama, the village limit of Ratmalagahayaya, the village limit of Payindikkulama, the village limit of Ulan kulama ; on the south by the village limit of Ulan kulama, the village limit of Timbiriya ; on the west by the village limit of Timbiriya, the village limit of Radagama, the village limit of Ambagahawewa (*vide* Notice No. 1,996) ; and a claim having been made thereto by Kumarasinha Dassanayaka Rajakirti Muttu Kapuru Bandara of Nallamudawa, and due inquiry having been made by me, Howard Orme Fox, Special Officer appointed under section 28 of the said Ordinances, into the said claim ; and whereas I do not admit the claim of the said claimant Kumarasinha Dassanayaka Rajakirti Muttu Kapuru Bandara of Nallamudawa, and have failed to enter into any agreement with the said claimant Kumarasinha Dassanayaka Rajakirti Muttu Kapuru Bandara of Nallamudawa in respect thereof, such claim is therefore referred by me, under the powers vested in me by sections 5 and 6 of the said Ordinance, to the District Judge of Anuradhapura.

The valuation of the lands is Rs. 6,240.

NOTE.—The following lots lying within the above boundaries are excluded from this reference, and their aggregate acreage 60 acres 2 roods 27 perches is not included in the acreage of 624 acres 1 rood and 25 perches given above :—

Preliminary plan 82.

Lot.	Name of Land.	Extent.		
		A.	R.	P.
1	Nallamudawewewenyatawenabima	2	1	0
2	Hammillakulamawela	22	0	20
4	Paluwatta	1	0	35
5	Walawewatta	2	1	12
7	Hammillakulamawewa	24	0	35
11	Andrewela	8	2	5
		60	2	27

April 17, 1905.

H. O. Fox,  
Special Officer.

*Decree.*

In the District Court of Anuradhapura.

Kumarasinha Dassanayaka Rajakirti Muttu Kapuru Bandara of Nallamudawa..... Plaintiff.  
No. 432. Vs.

C. T. D. Vigors, Government Agent, North-Central Province, of Anuradhapura..... Defendant.

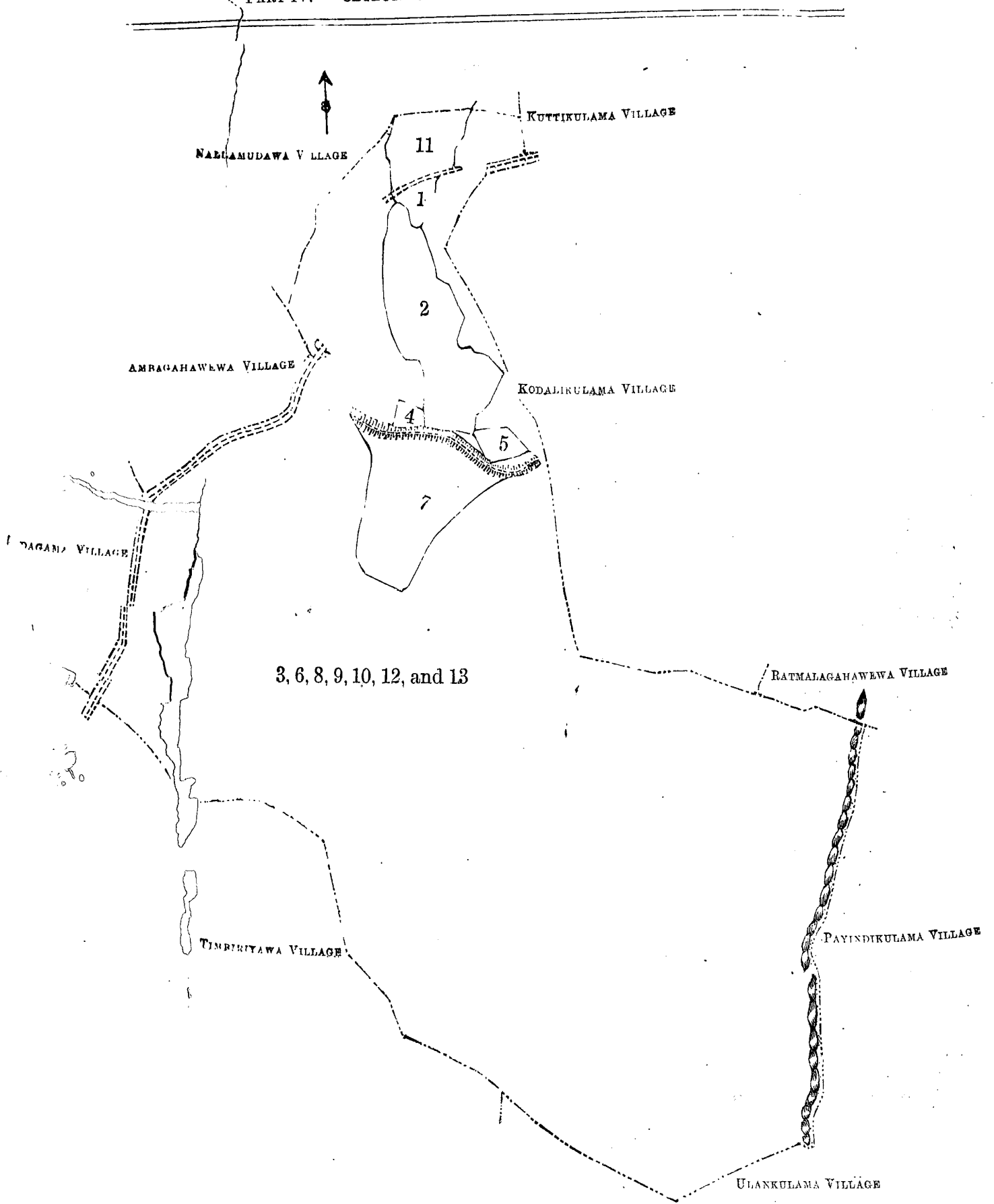
This action coming on for disposal before Bertram Hill, Esq., Additional District Judge of Anuradhapura, on the 14th day of September, 1905, in the presence of the plaintiff in person and of Advocate Mr. C. M. Fernando, Crown Counsel, instructed by Proctor Mr. S. Sampander, on the part of the defendant: It is ordered and decreed that the plaintiff's action be and the same is hereby dismissed:

It is further ordered that the Crown be and is hereby declared entitled to the lots marked 3, 6, 8, 9, 10, 12, and 13 of the aggregate acreage of 624 acres 1 rood and 25 perches, situate in the village of Hammilla kulama in Eppawala korale of the Nuwaragampalata, and described in the block survey preliminary plan No. 82 lying within these boundaries: on the north by the village limit of Nallamudawa; on the east by the village limit of Kuttikulama and pinpara from Wellamudawa to Eppawala, the village limit of Kodalikulama, the village limit of Ratmalagahawewa, the village limit of Payindikkulama, the village limit of Ulankulama; on the south by the village limit of Ulankulama, the village limit of Timbiriyaawa; on the west by the village limit of Timbiriyaawa, the village limit of Radagama, the village limit of Ambagahawewa; excluding the lots 1, 2, 4, 5, 7, and 11 of the aggregate acreage of 60 acres 2 roods and 27 perches lying within the said boundaries which are not in the reference.

Dated 14th September, 1905.

BERTRAM HILL,  
Additional District Judge.

[For Tracing see page 1625.]



Scale of 16 Chains to an Inch.

Situation : Hammillakulama village in Eppawala korale.  
Preliminary plan 82.

Lot.	Name of Land.	Extent.		
		A.	R.	P.
3	Welapaulahena	11	1	2
6	Hammillakulama tishamba	3	1	5
8	Kiriamunakolahenyaya, Pawulamukalana, &c.	56	2	3
9	Kiriamunakolahenyaya	202	2	20
10	Hammillakulamamukalana	330	1	3
12	Meethinganemichchiyaya	5	2	0
13	Godakirillagahayaya, Niathahumbahena	14	1	25
		624	1	25
<i>Lots excluded.</i>				
1	Nallamudawewenyatawenahima	2	0	0
2	Hammillakulamawela	22	0	20
4	Paluwatta	1	0	35
5	Wulauwewatta	1	1	12
7	Hammillakulamawewa	24	0	35
11	Andrewela	8	0	5
		60	2	27

Sheets F <sup>14</sup> 2-30, F <sup>14</sup> 23-31, and F <sup>14</sup> 38-46

Surveyor-General's Office,  
Colombo, June 23, 1904.

J. B. M. R.  
Acting Assistant Surveyor-General.

Anuradhapura S. O. 209

Anuradhapura District Court, Case No. 421.

Reference under Section 5 of Ordinance No. 1 of 1897.

In the matter of the lands commonly called or known as Millagahawewamukalana, Millagahawewakatuwa, Marathamaduwanukalana, Hatharabambehena, Kongaheyaya, Theayathichiyaya, Godakirillagahayaya, &c., Marathamaduwanukalana, Galbammayayehena, and Millagahamukalana, situate in the village of Millagahawewa in the Timbiriwe tulana of Eppawala korale of the Nuwaragampalata, in the North-Central Province, and of "The Waste Lands Ordinances of 1897, 1899, 1900, and 1903."

THE notice required by section 1 of the said Ordinances having been duly given on the Twenty-ninth day of July, 1904, and published in the *Government Gazette* of the Twenty-ninth day of July, 1904, in respect of the lands as more fully described below, viz. :—

The following lots situated in the village of Millagahawewa in the Timbiriwe tulana of the Eppawala korale of the Nuwaragampalata, in the North-Central Province, as described in the annexed certified tracing :—

Lot.	Name of Land.	Extent.		
		A.	R.	P.
1	Millagahawewamukalana	22	3	15
2	Millagahawewakatuwa	11	2	23
3	Marathamaduwanukalana	26	3	8
4	Hatharabambehena	10	0	25
5	Kongaheyaya	10	1	25
*6	Theayapathichchiyaya, Godakirillagahayaya, &c.	92	2	5
7	Marathamaduwanukalana	67	3	28
8	Galbammayayahena	5	1	0
9	Millagahamukalana	6	3	5
		254	1	14

and bounded as follows : on the north by the village limit of Sellatumaduwa, the village limit of Wellamudawa ; on the east by the village limit of Wellamudawa ; on the south by the village limit of Kuttikulama, the village limit of Siyambalagaswewa ; on the west by the village limit of Kurundankulama (*vide* Notice No. 1,985) : and a claim having been made thereto by Kumarasinha Dassanayaka Rajakirti Muttu Kapuru Bahara of Nallamudawa, and due inquiry having been made by me, Howard Orme Fox, Special Officer appointed under

section 28 of the said Ordinances, into the said claim ; and whereas I do not admit the claim of the said claimant Kumarasinha Dassanayaka Rajakirti Muttu Kapuru Bandara of Nallamudawa, and have failed to enter into any agreement with the said claimant Kumarasinha Dassanayaka Rajakirti Muttu Kapuru Bandara of Nallamudawa in respect thereof, such claim is therefore referred by me, under the powers vested in me by sections 5 and 6 of the said Ordinance, to the District Judge of Anuradhapura.

The valuation of the lands is Rs. 2,540.

April 17, 1905.

H. O. Fox,  
Special Officer.

In the District Court of Anuradhapura.

Kumarasinghe Dassanayake Rajakirti Mutu Kapuru Bandara of Nallamudawa ..... Plaintiff.

No. 421.

Vs.

C. T. D. Vigors, Government Agent, North-Central Province, Anuradhapura ..... Defendant.

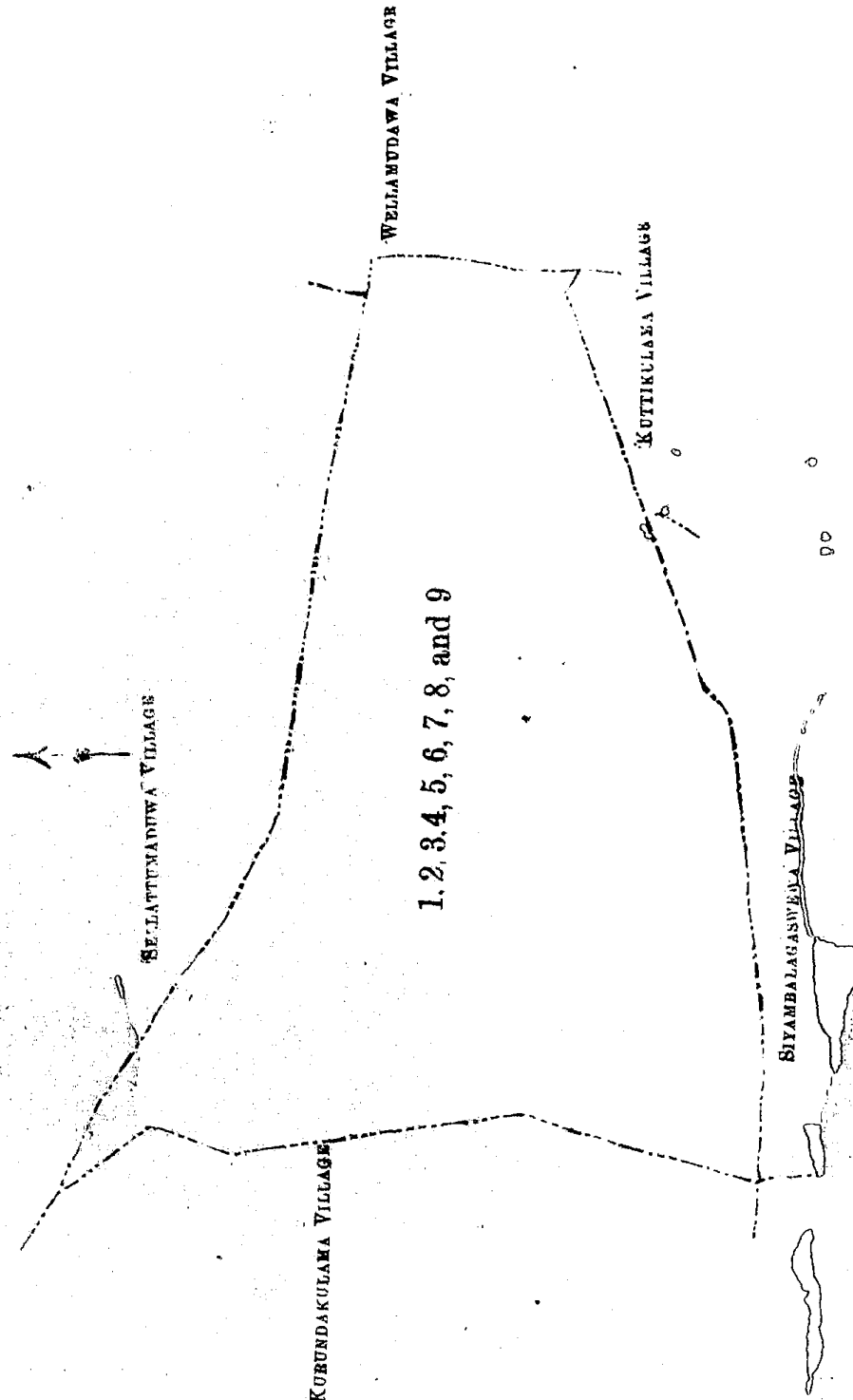
This action coming on for disposal before Bertram Hill, Esq., Additional District Judge of Anuradhapura on the 14th September, 1905, in the presence of the plaintiff in person and of Advocate Mr. C. M. Fernando, Crown Counsel, instructed by Proctor Mr. S. Sampander, on the part of the defendant : It is ordered and decreed that the plaintiff's action be and the same is hereby dismissed :

It is further ordered that the Crown be and is hereby declared entitled to the lots marked 1, 2, 3, 4, 5, 6, 7, 8, and 9 of the aggregate acreage of 254 acres 1 rood and 14 perches, situate in the village of Millagahawewa in Eppawala korale of Nuwaragampalata, and described in the block survey preliminary plan 71, and bounded on the north by the village limit of Sellatumadawu, the village limit of Wellamudawa ; on the east by the village limit of Wellamudawa ; on the south by the village limit of Kuttikulama and the village limit of Siyambalagaswewa ; on the west by the village limit of Kurundankulama.

Dated 14th September, 1905.

BERTRAM HILL,  
Additional District Judge.

[For Tracing see page 1628.]



Scale of 16 Chains to an Inch.

Situation: Millagahawewa village in Eppawala korale.

Preliminary plan 71.

Lot	Name of Land.	Extent.	
		A.	R. P.
1	Millagahawewamukalana	22	3 15
2	Millagahawewakatuwa	11	2 23
3	Marathamaduwanukalana	26	3 8
4	Hatharasbambehena	10	0 25
5	Kongaheyaya	10	1 25
6	Theayapathichchiyaya, Godakirillagahayaya, &c.	92	2 5
7	Marathamaduwanukalana	67	3 28
8	Galbammayayahena	5	1 0
9	Millagahamukalana	6	3 5
		254	1 14

Surveyor-General's Office,  
Colombo, June 16, 1904.  
Anuradhapura S. O. 210

Sheets F<sub>6-14</sub><sup>14</sup> and F<sub>7-15</sub><sup>14</sup>

J. B. M. RIDOUT,  
for Acting Surveyor-General.

*Anuradhapura District Court, Case No. 424.***Reference under Section 5 of Ordinance No 1 of 1897.**

In the matter of the lands commonly called or known as Kelegamamukalana, Wewakatuwa, Kelegamamukalana, Kelegamakatuwa, Kelegamahenyaya, Nugagahayaya, Lunuwelipitiyaya, Nugagahalanda, Minipitiyahenyaya, &c., Kelegamahenyaya *alias* Atudachchimukalana, situate in the village of Kelegama in the Timbiriwe tulana of the Eppawala korale of the Nuwaragampalata, in the North-Central Province, and of "The Waste Lands Ordinances of 1897, 1899, 1900, 1903."

THE notice required by section 1 of the said Ordinances having been duly given on the Twenty-ninth day of July, 1904, and published in the *Government Gazette* of the Twenty-ninth day of July, 1904, in respect of the lands as more fully described herein below.

The following lots situated in the village of Kelegama in the Timbiriwe tulana of the Eppawala korale of the Nuwaragampalata, in the North-Central Province, as described in the annexed certified tracing:—

## Preliminary plan 74.

Lot.	Name of Land.	Extent.		
		A.	R.	P.
1	Kelegamamukalana	33	3	21
2	Wewakatuwa	13	0	35
3	Kelegamamukalana	17	1	5
4	Kelegamakatuwa	13	3	20
4a	Do.	2	2	30
5	Kelegamahenyaya, Nugagahayaya, Lunuwelipitiyaya, Nugagahalanda, Minipitiyahenyaya, &c...	253	2	2
6	Kelegamahenyaya <i>alias</i> Atudachchimukalana	5	0	0
		339	1	33

and bounded as follows: on the north by the village limit of Wettankulama, the village limit of Karuwalgaswewa; on the east by the village limit of Kurundankulama, the village limit of Nallamudawa; on the south by the village limit of Nallamudawa, the village limit of Mawatawewa; on the west by the village limit of Mawatawewa, the village limit of Ratmalawetiya (*vide* Notice 1,988); and a claim having been made thereto by Kumarasinha Dassanayaka Rajakirti Muttu Kapuru Bandara of Nallamudawa, and due inquiry having been made by me, Howard Orme Fox, Special Officer appointed under section 28 of the said Ordinances, into the said claim; and whereas I do not admit the claim of the said claimant Kumarasinha Dassanayaka Rajakirti Muttu Kapuru Bandara of Nallamudawa, and have failed to enter into any agreement with the said claimant Kumarasinha Dassanayaka Rajakirti Muttu Kapuru Bandara of Nallamudawa in respect thereof, such claim is therefore referred by me, under the powers vested in me by sections 5 and 6 of the said Ordinances, to the District Judge of Anuradhapura.

The value of the lands is Rs. 3,390.

April 17, 1905.

H. O. Fox  
Special Officer.

## Decree.

In the District Court of Anuradhapura.

Kumarasinha Dassanayaka Rajakirti Muttu Kapuru Bandara of Nallamudawa.....Plaintiff.

No. 424.

Vs.

C. T. D. Vigors, Government Agent, North-Central Province, Anuradhapura.....Defendant.

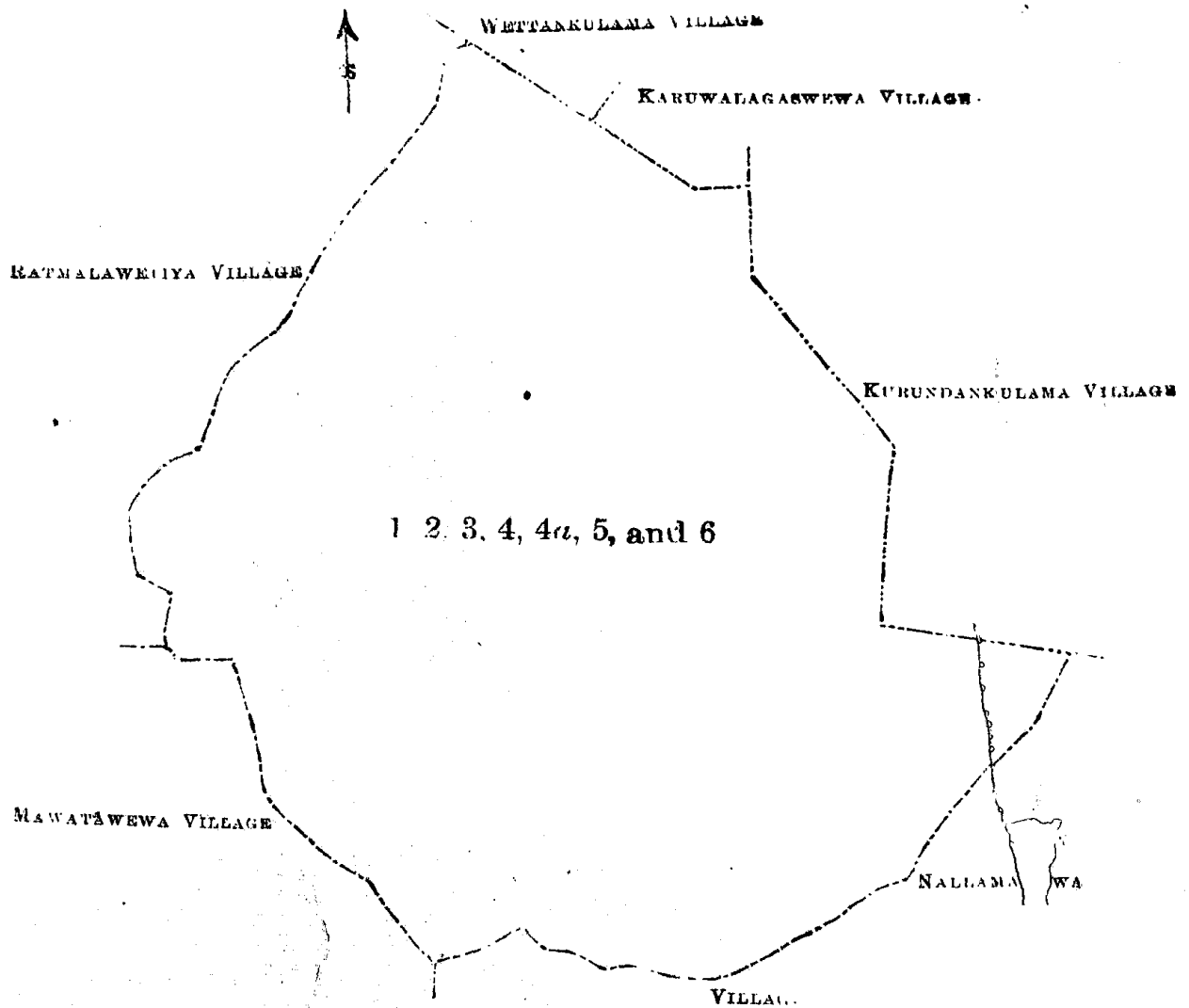
This action coming on for final disposal before Bertram Hill, Esq., Additional District Judge of Anuradhapura, on the 14th September, 1905, in the presence of the plaintiff in person and of Advocate Mr. C. M. Fernando, Crown Counsel, instructed by Proctor Mr. S. Sampander, on the part of the defendant: It is ordered and decreed that the plaintiff's action be and the same is hereby dismissed.

It is further ordered that the Crown be and is hereby declared entitled to the lots marked 1, 2, 3, 4, 4a, 5, and 6 of the aggregate acreage of 339 acres 1 rood and 33 perches, situated in the village of Kelegama in Eppawala korale of Nuwaragampalata, and described in the block survey preliminary plan No. 74 lying within these boundaries: on the north by the village limit of Wettankulama, the village limit of Karuwalgaswewa; on the east by the village limit of Kurundankulama, the village limit of Nallamudawa; on the south by the village limit of Nallamudawa, the village limit of Mawatawewa; on the west by the village limit of Mawatawewa, the village limit of Ratmalawetiya.

Dated 14th September, 1905.

BERTRAM HILL,  
Additional District Judge.

[For Tracing see page 1630.]



Scale of 16 Chains to an Inch.

Situation : Kelegama village in Eppawala korale.

Preliminary plan 74.

Lot.	Name of Land.	Extent.		
		A.	R.	P.
1 ..	Kelegamamukalena .. .. .	3	3	21
2 ..	Wewakatua .. .. .	13	0	35
3 ..	Kelegamamukalana .. .. .	17	1	5
4 ..	Kelegamakatuwa .. .. .	13	3	20
4a ..	Do. .. .. .	2	2	30
5 ..	Kelegamahenyaya, Nugagahayaya, Lunuwelipitiyayaya, &c.	253	2	2
6 ..	Kelegamahenyaya <i>alias</i> Atudachchimukalana ..	5	0	0
		<b>339</b>	<b>1</b>	<b>13</b>

Sheets F <sup>14</sup><sub>5-13</sub>, F <sup>14</sup><sub>6-14</sub>, F <sup>14</sup><sub>21-29</sub>, and F <sup>14</sup><sub>22-30</sub>

Surveyor-General's Office,  
Colombo, June 24, 1904.  
Anuradhapura S. O. 211

J. B. M. RIDOUT,  
Acting Assistant Surveyor-General



**Order under Section 2 of "The Waste Lands Ordinances of 1897, 1899, 1900, and 1903," declaring Lands to be Crown Property.**

In the matter of the lands commonly called or known as Acharigamamukalana, Acharigamakele, situate in the village of Acharigama in the Ihalamedagandahe tulana of the Nuwaragam korale of the Nuwaragampalata, in the North-Central Province, and of "The Waste Lands Ordinances of 1897, 1899, 1900, and 1903."

THE notice required by section 1 of "The Waste Lands Ordinances of 1897, 1899, 1900, and 1903," having been duly published in manner prescribed by that section in respect of the above-named lands (*vide* Notice No. 2,217), and no claim having been made to the said lands or to any interest therein within the period of three months from the date specified in the said notice, I, Howard Orme Fox, Special Officer appointed under section 28 of the said Ordinances, under and by virtue of the powers vested in me in that behalf by section 2 of the said Ordinances, do hereby on this Second day of October, 1905, order and declare that the said lands, as more fully described herein below, situate in the village of Acharigama in the Ihalamedagandahe tulana of the Nuwaragam korale of the Nuwaragampalata, in the North-Central Province, and shown as lots 1, 1a in preliminary plan No. 294, and in the annexed certified tracing therefrom, and containing in extent 490 acres 1 rood 37 perches, are the property of the Crown.

*Description of the Lands referred to*

The following lots situated in the village of Acharigama in the Ihalamedagandahe tulana of the Nuwaragam korale of the Nuwaragampalata, in the North-Central Province, as described in the annexed certified tracing:—

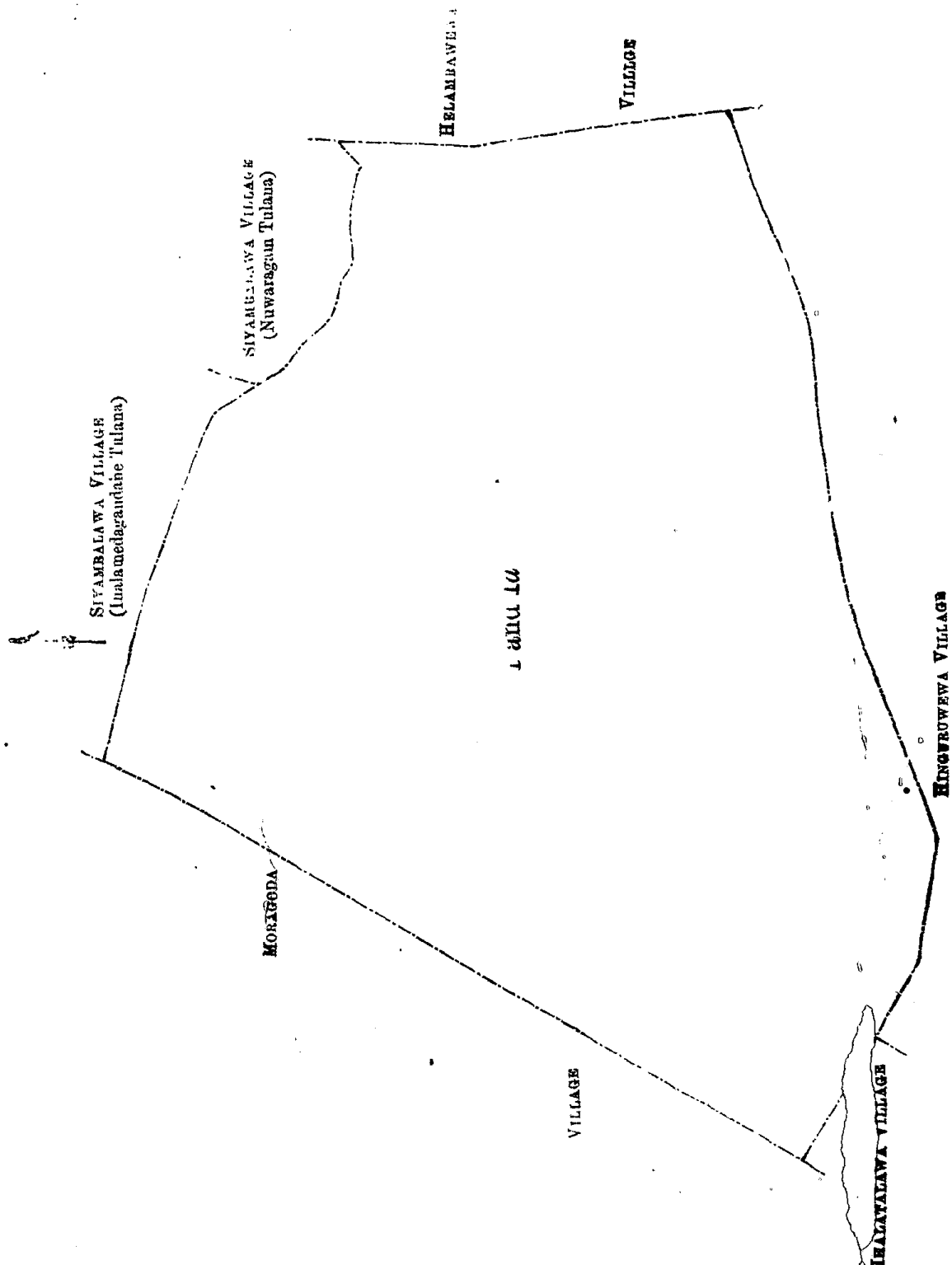
Lot.	Name of Land.	Extent,		
		A.	R.	P.
1	Acharigamamukalana	485	2	32
1a	Acharigamakele	4	3	5
		490	1	37

and bounded as follows: on the north by the village limit of Siyambalawa of the Ihalamedagandahe tulana, the village limit of Siyambalawa of the Nuwaragam tulana; on the east by the village limit of Helambawewa; on the south by the village limit of Hinguruwewa, the village limit of Ihalatalawa; on the west by the village limit of Moragoda.

The 2nd day of October, 1905.

H. O. Fox,  
for Special Officer

[For Tracing see page 1632.]



Scale of 16 Chains to an Inch.

Situation : Acharigama village in Nuwaragam korale.

Preliminary plan 294.

Lot.	Name of Land.	Extent, A. R. P.
1	Acharigamamukalana	485 2 32
1a	Acharigamakele	4 3 5
		490 1 37

Sheet F<sup>9</sup><sub>34-42</sub>, F<sup>9</sup><sub>35-43</sub>, F<sup>9</sup><sub>50-58</sub>, and F<sup>9</sup><sub>51-59</sub>

Surveyor-General's Office,  
Colombo, May 23, 1905.  
Anuradhapura S. O. 212

J. B. M. RIDOUT,  
for Surveyor-General.

**Order under Section 2 of "The Waste Lands Ordinances of 1897, 1899, 1900, and 1903,"  
declaring Lands to be Crown Property.**

In the matter of the lands commonly called or known as Huriyagahayaya, Pahala Hammillewe tisbamba, Wewapahaladeniya, Webadapitiya, Pahala Hammillewewela, Pahala Hammillewekele, Wewapahala-akarabima, Pahalahammillewekele, Wewapalahahena, Wewapalahenyaya, Pahala Hammillewewewapalahahenyaya, Kattiyawe Elagawamukalana, situate in the village of Pahala Hammillewa in the Elimada tulana of the Eppawala korale of the Nuwaragampalata, in the North-Central Province, and of "The Waste Lands Ordinances of 1897, 1899, 1900, and 1903."

THE notice required by section 1 of "The Waste Lands Ordinances of 1897, 1899, 1900, and 1903," having been duly published in manner prescribed by that section in respect of the above-named lands (*vide* Notice No. 2,238), and no claim having been made to the said lands or to any interest therein within the period of three months from the date specified in the said notice, I, Howard Orme Fox, Special Officer appointed under section 28 of the said Ordinances, under and by virtue of the powers vested in me in that behalf by section 2 of the said Ordinances, do hereby on this 1st day of November, 1905, order and declare that the said lands, as more fully described herein below, situate in the village of Pahala Hammillewa in the Elimadatulana of the Eppawala korale of the Nuwaragampalata, in the North-Central Province, and shown as lots 1, 1a, 1b, 1c, 3, 3a, 6, 7, 7a, 8<sup>2</sup>, 9a, 9b, 9c, 9b<sup>1</sup>, 10, 10a, 11, 12, 12a in preliminary plan No. 183 and in the annexed certified tracing therefrom, and containing in extent 497 acres 3 roods and 13 perches, are the property of the Crown.

*Description of the Lands referred to.*

The following lots situated in the village of Pahala Hammillewa in the Elimada tulana of the Eppawala korale of the Nuwaragampalata, in the North-Central Province, as described in the annexed certified tracing:—

Preliminary plan 183.

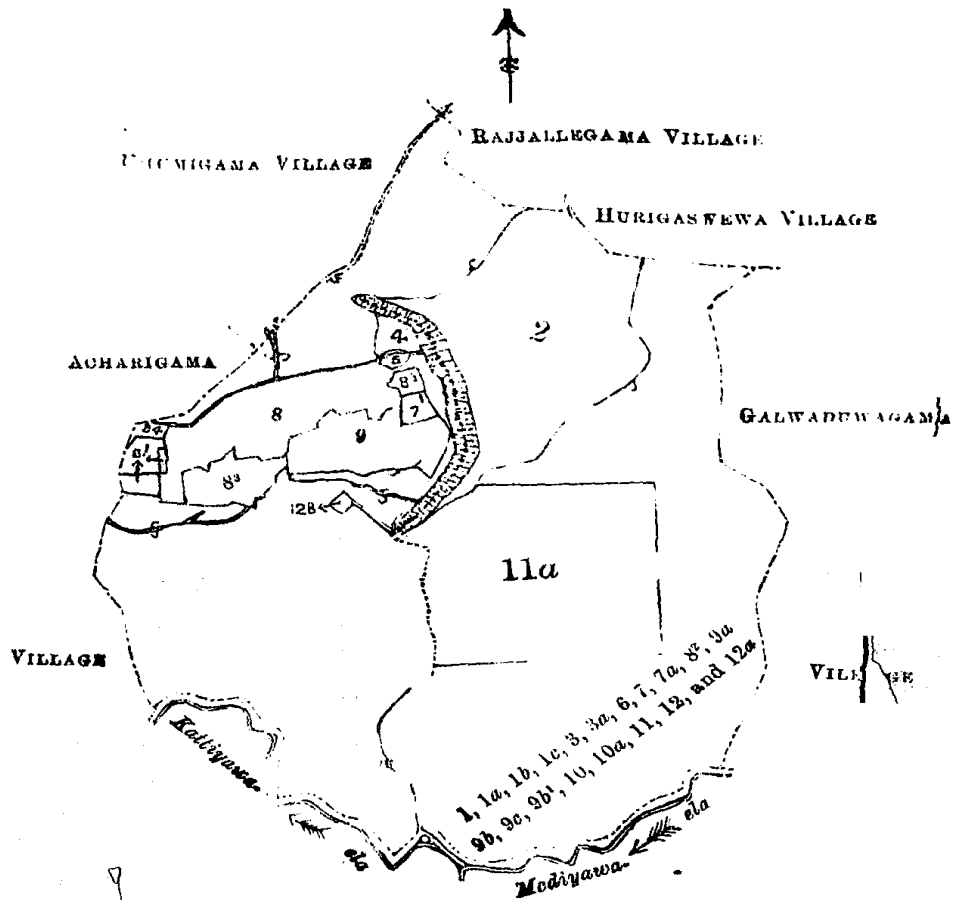
Lot.	Name of Land.	Extent.		
		A.	R.	P.
1	Huriyagahayaya	61	0	13
1a	Do.	0	1	2
1b	Do.	2	3	5
1c	Do.	0	0	35
3	Pahala Hammillewe tisbamba	1	0	28
3a	Do.	0	0	12
6	Wewapahaladeniya	0	0	32
7	Webadapitiya	2	3	0
7a	Do.	0	2	0
8 <sup>2</sup>	Pahala Hammillewewela	0	0	12
9a	Pahala Hammillewekele	0	0	20
9b	Wewapahala-akarabima	0	3	7
9c	Pahala Hammillewekele	1	1	14
9b <sup>1</sup>	Wewapalahahena	0	2	13
10	Wewapalahahenyaya	7	2	0
10a	Do.	0	2	21
11	Pahala Hammillewewewapalahahenyaya	226	1	9
12	Kattiyawe Elagawamukalana	191	0	6
2a	Do.	0	1	24
		497	3	13

and bounded as follows: on the north by the village limit of Rajjallegama, the village limit of Hurigaswewa; on the east by the village limit of Galwaduwegama; on the south by the Mediywa-ela, the Kattiyawa-ela; on the west by the village limit of Acharigama, the village limit of Uhumigama.

NOTE.—The following lots lying within the above boundaries are excluded from this order, and their aggregate acreage of 281 acres 2 roods and 4 perches is not included in the acreage of 497 acres 3 roods and 13 perches given above:

Preliminary plan 183.

Lot.	Name of Land.	Extent.		
		A.	R.	P.
2	Pahalahammillewewewa	97	3	31
4	Pahalahammillewegammedde	3	1	0
5	Alutwatta	0	3	1
7 <sup>1</sup>	T. P. 169,456	2	2	27
8	Pahalahammillewewela	35	0	30
8 <sup>1</sup>	T.Ps. 153,311, 141,858, and 141,863	5	3	19
8 <sup>2</sup>	T.Ps. 182,532 and 203,577	1	1	28
8 <sup>3</sup>	T.Ps. 177,500 and 177,501	1	3	9
8 <sup>4</sup>	T.Ps. 162,952 and 177,502	10	0	16
9	Wewapahala-ackera (T. Ps. 179,543 and 214,492)	21	1	8
11a	Pahalahammillewewewapalahahenyaya	100	0	15
12b	Pahalahammilleweminipittaniya	1	0	0
		281	2	4



Scale of 32 Chains to an Inch.

Situation : Pahala Hammillewa village in Anuradhapura District of Epwala korale.  
 Preliminary plan 183.

Tenement List.

Lot.	Name of Land.	Extent.		
		A.	R.	P.
1	Huriyagahayaya	61	0	13
1a	Do.	0	1	2
1b	Do.	2	3	6
1c	Do.	0	0	35
3	Pahala Hammillewe tisburya	1	0	28
3a	Do.	0	0	12
6	Wewapahaladeniya	0	0	32
7	Webadapitiya	2	3	0
7a	Do.	0	2	0
8 <sup>2</sup>	Pahala Hammillewewela	0	0	12
9a	Pahala Hammillewekele	0	0	20
9b	Wewapahala-akarabima	0	3	7
9c	Pahala Hammillewekele	1	1	14
9b <sup>1</sup>	Wewapahaladhena	0	2	13
10	Welapahalalenyaya	7	2	0
10a	Do.	0	2	21
11	Pahala Hammillewewewapahalalenyaya	226	1	9
12	Kattiyawe Elagawamukalana	19	0	6
12a	Do.	0	1	24
		497	3	13

*Lots excluded.*

Lot.	Name of Land.	Extent.		
		A.	R.	P.
2	Pahalahammillewewewa	97	3	31
4	Pahalahammillewegammede	3	1	0
5	Alutwatta	0	3	21
7 <sup>1</sup>	T. P. 169,456	2	2	27
8	Pahalahammillewewela	35	0	30
8 <sup>1</sup>	T.Ps. 153,311, 141,858, and 141,863	5	3	19
8	T.Ps. 182,532 and 203,577	1	1	28
8 <sup>1</sup>	T.Ps. 162,952 and 177,502	10	0	16
8 <sup>2</sup>	T.Ps. 177,500 and 177,501	1	3	9
9	Wewapahala-ackera (T. Ps. 179,543 and 214,492)	21	1	8
11a	Pahalahammillewewewapalahenyaya	100	0	15
12b	Pahalahammilleweminipittaniya	1	0	0
		<b>281</b>	<b>2</b>	<b>4</b>

Sheets F<sup>14</sup><sub>34-42</sub>, F<sup>14</sup><sub>35-43</sub>, F<sup>14</sup><sub>50-58</sub>, and F<sup>14</sup><sub>51-59</sub>

Surveyor-General's Office,  
Colombo, July 11, 1905.  
Anuradhapura S. O. 213

R. S. TEMPLETON,  
for Surveyor-General.

**Order under Section 2 of "The Waste Lands Ordinances of 1897, 1899, 1900, and 1903," declaring Lands to be Crown Property.**

In the matter of the land commonly called or known as Migahawewekele, situate in the village of Migahawewa in the Nuwaragam tulana of the Nuwaragam korale of the Nuwaragampalata, in the North-Central Province, and of "The Waste Lands Ordinances of 1897, 1899, 1900, and 1903."

THE notice required by section 1 of "The Waste Lands Ordinances of 1897, 1899, 1900, and 1903," having been duly published in manner prescribed by that section in respect of the above-named land (*vide* Notice No. 2,204), and no claim having been made to the said land or to any interest therein within the period of three months from the date specified in the said notice, I, Howard Orme Fox, Special Officer appointed under section 28 of the said Ordinances, under and by virtue of the powers vested in me in that behalf by section 2 of the said Ordinances, do hereby on this 25th day of September, 1905, order and declare that the said land, as more fully described herein below, situate in the village of Migahawewa in the Nuwaragam tulana of the Nuwaragam korale of the Nuwaragampalata, in the North-Central Province, and shown as lot 1 in preliminary plan No. 285 and in the annexed certified tracing therefrom, and containing in extent 207 acres and 20 perches, is the property of the Crown.

*Description of the Land referred to.*

The land commonly called or known as Migahawewekele, situated in the village of Migahawewa in the Nuwaragam tulana of the Nuwaragam korale of the Nuwaragampalata, in the North-Central Province, containing in extent 207 acres and 20 perches, shown as lot 1 in preliminary plan No. 285 and in the annexed certified tracing therefrom, and bounded as follows: on the north by the village limit of Galayagama; on the east by the village limit of Kudaratmale, the village limit of Waduressegama; on the south by the village limit of Waduressegama; and on the west by the village limit of Ikiriwewa.

NOTE.—The following lots lying within the above boundaries are excluded from this order, and their aggregate acreage of 16 acres 1 rood and 12 perches is not included in the acreage of 207 acres and 20 perches given above:—

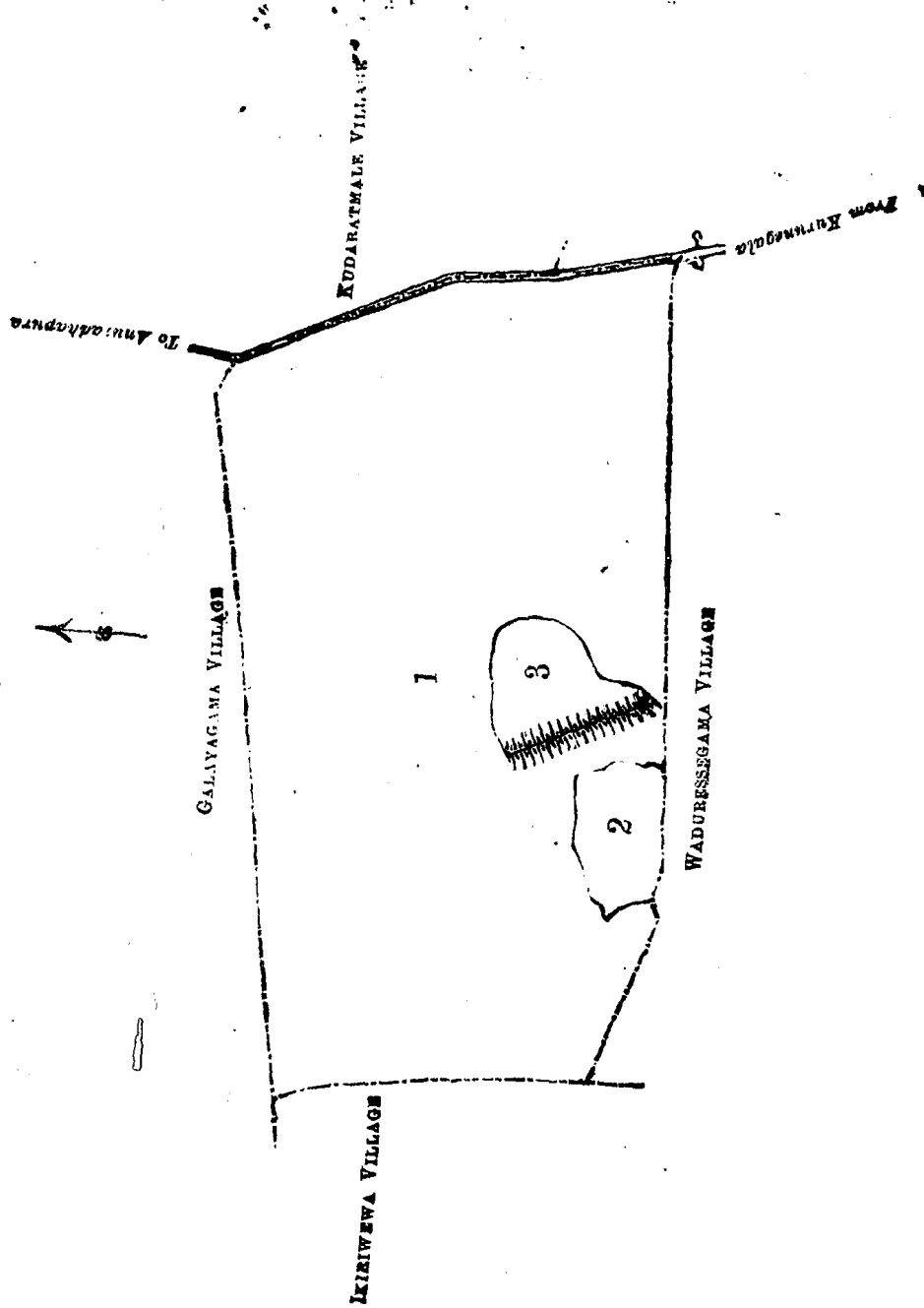
Preliminary plan 285.

Lot.	Name of Land.	Extent.		
		A.	R.	P.
2	Migahawewekumbura	7	2	22
3	Migahawewa	8	2	30
		<b>16</b>	<b>1</b>	<b>12</b>

The 25th day of September, 1905.

H. O. Fox,  
Special Officer.

[For Tracing see page 1636.]



Scale of 16 Chains to an Inch.

Situation : Migahawewa village in Nuwaragam korale  
Preliminary plan 285.

Lot.	Name of Land.	Extent.	
		A.	R. P.
1	Migahawewekele	207	0 20
<i>Lots excluded.</i>			
2	Migahawewekumbura	7	2 22
3	Migahawewa	8	2 30
		<b>16</b>	<b>1 12</b>

Sheets F 9 and F 9  
18—26 34—42

Surveyor-General's Office,  
Colombo, June 2, 1905.

J. L. M. Ripout,  
for Surveyor-General.

**Order under Section 2 of "The Waste Lands Ordinances of 1897, 1899, 1900, and 1903," declaring Lands to be Crown Property.**

In the matter of the lands commonly called or known as Kurukkeppitiyawehenyaya, situate in the village of Kurukkeppitiyawa in the Nambada tulana of the Eppawala korale of the Nuwaragampalata, in the North-Central Province, and of "The Waste Lands Ordinances of 1897, 1899, 1900, and 1903."

THE notice required by section 1 of "The Waste Lands Ordinances of 1897, 1899, 1900 and 1903," having been duly published in manner prescribed by that section in respect of the above-named lands (*vide* Notice No. 2,228), and no claim having been made to the said lands or to any interest therein within the period of three months from the date specified in the said notice, I, Howard Orme Fox, Special Officer appointed under section 28 of the said Ordinances, under and by virtue of the powers vested in me in that behalf by section 2 of the said Ordinances, do hereby on this 30th day of October, 1905, order and declare that the said lands, as more fully described herein below, situate in the village of Kurukkeppitiyawa in the Nambada tulana of the Eppawala korale of the Nuwaragampalata, in the North-Central Province, and shown as lots 1, 1b in preliminary plan No. 187 and in the annexed certified tracing therefrom, and containing in extent 56 acres 25 perches, are the property of the Crown.

*Description of the Lands referred to.*

The following lots situated in the village of Kurukkeppitiyawa in the Nambada tulana of the Eppawala korale of the Nuwaragampalata, in the North-Central Province, as described in the annexed certified tracing:—

Preliminary plan 187.

Lot.	Name of Land.	Extent.		
		A.	R.	P.
1	Kurukkeppitiyawehenyaya	55	0	5
1b	Do.	1	0	20
		56	0	25

and bounded as follows: on the north by the bund of the Kurukkeppitiyawawewa; on the east by the village limit of Mediyawa; on the south by the village limit of Ihala Taranagollewa; on the west by the village limit of Ihala Taranagollewa, Kurukkeppitiyawehenyaya (shown as lot 1a in block survey preliminary plan 187).

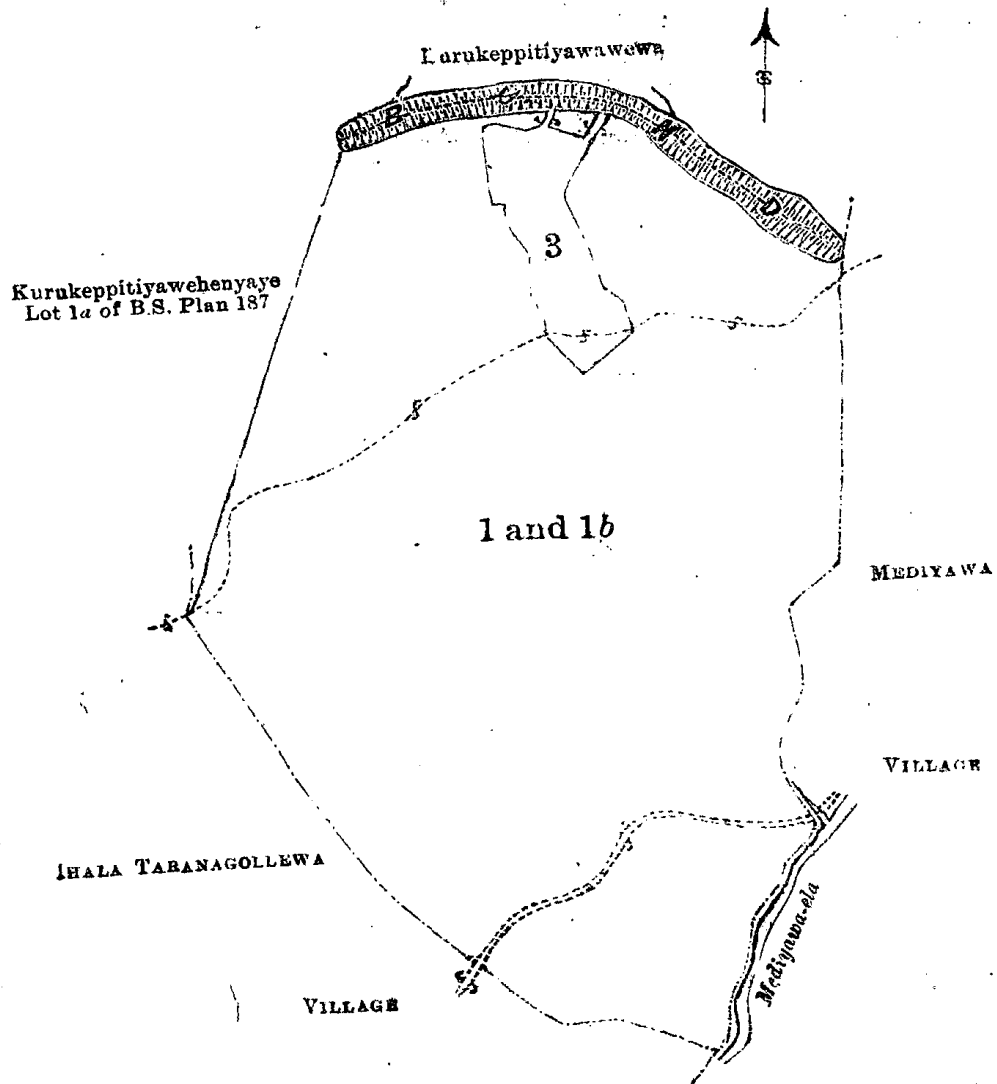
NOTE.—The following lot lying within the above boundaries is excluded from this order, and its acreage 2 acres and 2 roods is not included in the acreage of 56 acres and 25 perches given above:—

Lot.	Name of Land.	Extent.		
		A.	R.	P.
3	Kurukkeppitiyawewela	2	2	0

The 30th day of October, 1905.

H. O. Fox,  
Special Officer.

[For Tracing see page 1638]



Scale of 8 Chains to an inch,

Situation: Kurukkeppitiyawa village in Anuradhapura District of Eppawala korale  
 Preliminary plan 187.

Lot.	Name of Land.	Extent.		
		A.	R.	P.
1	Kurukkeppitiyawehenyaya	55	0	5
1b	Do.	1	0	20
		<hr/>		
		56	0	25

Lots excluded.				
Kurukkeppitiyawewela	14	2	2	0
Sheet F 35-43				

Surveyor-General's Office,  
 Colombo, July 10, 1905.  
 Anuradhapura S. O. 215

R. S. TEMPLETON,  
 for Surveyor-General.



## Anuradhapura District Court, Case No. 422.

## Reference under Section 5 of Ordinance No. 1 of 1897.

In the matter of the lands commonly called or known as Galtanwewamukalana, Wewihalamukalana, Galtanwewalandukele, and Galtanwewamukalana, situate in the village of Galtanwewa in the Timbiriwe tulana of Eppawala korale of the Nuwaragampalata, in the North-Central Province, and of "The Waste Lands Ordinances of 1897, 1899, 1900, and 1903."

THE notice required by section 1 of the said Ordinances having been duly given on the Twenty-ninth day of July, One thousand Nine hundred and Four, and published in the *Government Gazette* of the Twenty-ninth day of July, One thousand Nine hundred and Four, in respect of the lands as more fully described herein below, viz.:—

The following lots situated in the village of Galtanwewa in the Timbiriwe tulana of the Eppawala korale of the Nuwaragampalata, in the North-Central Province, as described in the annexed certified tracing:—

## Preliminary plan 72.

Lot.	Name of Land.	Extent.		
		A.	R.	P.
1	Galtanwewamukalana. Wewihalamukalana	234	2	30
2	Galtanwewalandukele	175	2	5
5	Galtanwewamukalana	0	3	5
		411	0	0

and bounded as follows: on the north by the village limit of Turuwila; on the east by the village limit of Ratmalawetiya, the village limit of Kudawewa, the village limit of Rotawewa; on the south by the village limit of Aliyawetunawewa; and on the west by the pinpara from Eppawala to Mankulam (*vide* Notice No. 1,986); and a claim having been made thereto by Kumarasinha Dassanayaka Rajakirti Muttu Kapuru Bandara of Nallamudawa, and due inquiry having been made by me, Howard Orme Fox, Special Officer appointed under section 28 of the said Ordinances, into the said claim; and whereas I do not admit the claim of the said claimant, Kumarasinha Dassanayaka Rajakirti Muttu Kapuru Bandara of Nallamudawa, and have failed to enter into any agreement with the said claimant Kumarasinha Dassanayaka Rajakirti Muttu Kapuru Bandara of Nallamudawa in respect thereof, such claim is therefore referred by me, under the powers vested in me by sections 5 and 6 of the said Ordinance, to the District Judge of Anuradhapura.

The valuation of the lands is Rs. 4,110.

NOTE.—The following lots lying within the above boundaries are excluded from this reference, and their aggregate acreage of 18 acres 1 rood 14 perches is not included in the acreage of 411 acres given above:—

## Preliminary plan 72.

Lot.	Name of Land.	Extent.		
		A.	R.	P.
3	Galtanwewa	10	2	20
4	Galtanwewawela	7	2	34
		18	1	14

April 17, 1905.

H. O. Fox,  
Special Officer.

## Decree.

In the District Court of Anuradhapura.

Kumarasingha Dassanayaka Rajakirti Muttu Kapuru Bandara of Nallamudawa ..... Plaintiff.  
No. 422. Vs.

C. T. D. Vigers, Government Agent, North-Central Province, of Anuradhapura ..... Defendant.

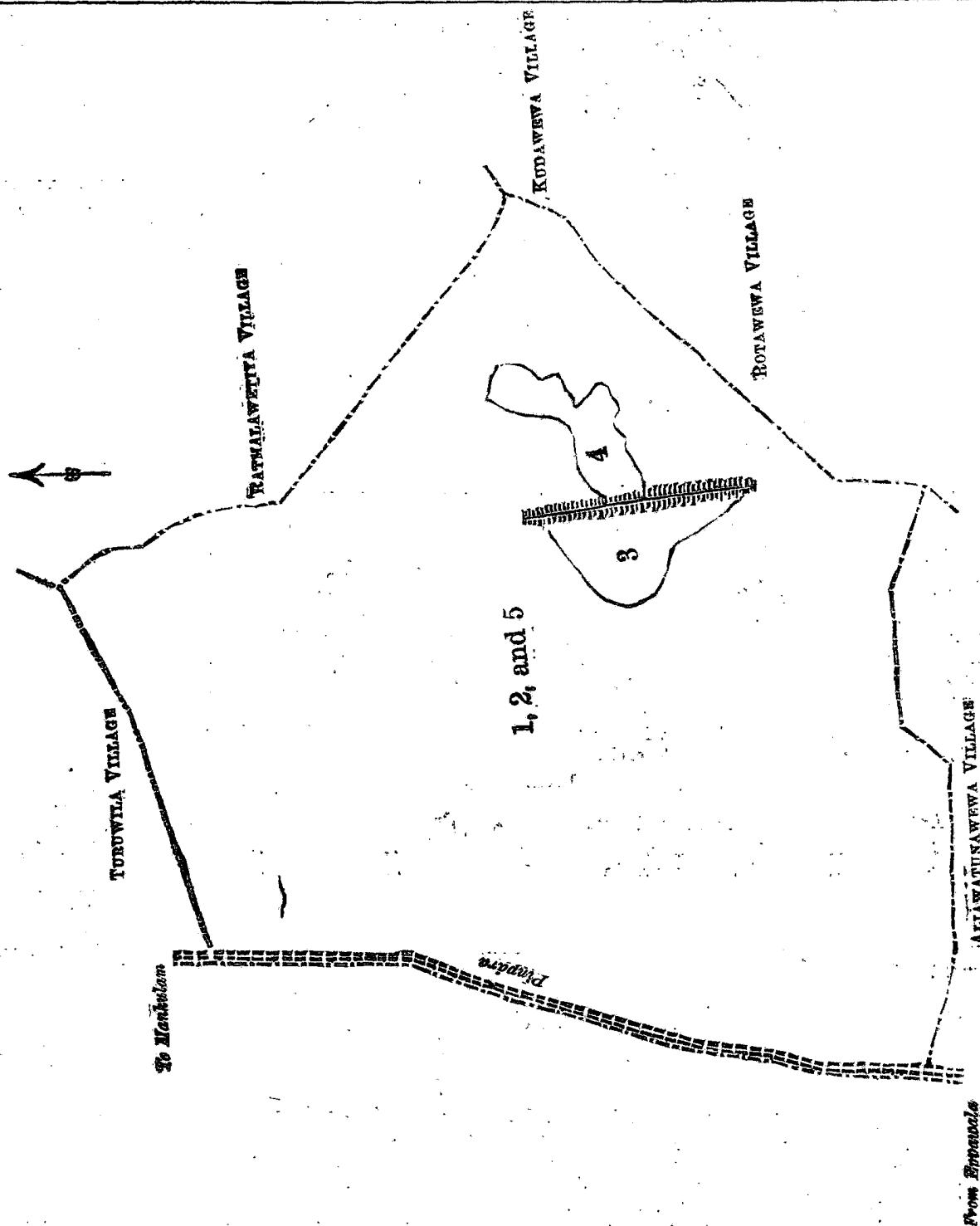
This action coming on for final disposal before Bertram Hill, Esq., Additional District Judge of Anuradhapura, on the 14th September, 1905, in the presence of the plaintiff in person and of Advocate Mr. C. M. Fernando, Crown Counsel, instructed by Proctor Mr. S. Sampander, on the part of the defendant: It is ordered and decreed that the plaintiff's action be and the same is hereby dismissed:

It is further ordered that the Crown be and is hereby declared entitled to the lots marked 1, 2, and 5 of the aggregate acreage of 411 acres, situate in the village of Galtanwewa in Eppawala korale of Nuwaragampalata, and described in the block survey preliminary plan No. 72 lying within these boundaries: on the north by the village limit of Turuwila; on the east by the village limit of Ratmalawetiya, the village limit of Kudawewa, the village limit of Rotawewa; on the south by the village limit of Aliyawetunawewa, and on the west by the pinpara from Eppawala to Mankulam; excluding the lots 3 and 4 lying within the above boundaries of the aggregate acreage of 18 acres 1 rood and 14 perches which are not in the reference.

¶ Dated 14th September, 1905.

BERTRAM HILL,  
Additional District Judge.

[For Tracing see page 1640]



Scale of 16 Chains to an Inch.

Situation : Galtanwewa village in Eppawala korale.

Preliminary plan 72.

Lot.	Name of Land.	Extent.		
		A.	R.	P.
1	Galtanwewamukalana.	234	2	30
2	Galtanwewalandukele	175	2	5
5	Galtanwewamukalana	0	3	5
		<b>411</b>	<b>0</b>	<b>0</b>
<i>Lots excluded.</i>				
3	Galtanwewa	10	2	20
4	Galtanwewawela	7	2	34
		<b>18</b>	<b>1</b>	<b>14</b>

Sheet F 14 4-12, F 14 5-13, F 14 27-28 and F 14 21-29

Surveyor-General's Office,  
Colombo, July 17, 1904.  
Anuradhapura S. O. 216

J. B. F. M. RIDOUT,  
for Acting Surveyor-General.

Anuradhapura District Court, Case No. 417.

Reference under Section 5 of Ordinance No. 1 of 1837.

In the matter of the lands commonly called or known as Galgodahena, Iriwiliyahena, Timbirigahagodawalahena, &c., Millagalamukalana, Kayanwalamukalana, Puranawela "Kattakaduwa," Nallamudawakele, Welahabodakele, Akkarewatta, Nallamudawa tisbamba, Nallamudawakele, Indigalayaya, Nallamudawahena, Nallamudawakele, Godakirilagahayaya, Midenmerichchayaya, situate in the village of Nallamudawa in the Timbiriwe tulana of the Eppawala korale of the Nuwaragampalata, in the North-Central Province, and of "The Waste Lands Ordinances of 1897, 1899, 1900, and 1903."

THE notice required by section 1 of the said Ordinances having been duly given on the 29th day of July, 1904, and published in the *Government Gazette* of the 29th day of July, 1904, in respect of the lands as more fully described herein below, viz. :—

The following lots situated in the village of Nallamudawa in the Timbiriwe tulana of the Eppawala korale of the Nuwaragampalata, in the North-Central Province, as described in the annexed certified tracing :—

Preliminary plan 36.

Lot.	Name of Land.	Extent.		
		A.	R.	P.
1	Galgodahena, Iriwiliyahena, Timbirigahagodawalahena, &c.,	206	2	29
2	Millagalamukalana, Kayanwalamukalana	18	3	0
3	Puranawela "Kattakaduwa"	6	2	5
4	Nallamudawakele	4	1	0
5	Welahabodakele	4	2	35
9	Akkarewatta	0	1	36
10	Nallamudawa tisbamba	2	1	5
11	Nallamudawakele	0	3	16
13	Indigalayaya	3	1	35
14	Do.	69	0	38
15	Nallamudawahena	3	1	30
16	Nallamudawakele	0	1	30
16½	Do.	0	0	30
18	Godakirilagahayaya	21	2	28
19	Midenmerichchayaya	4	2	10
		<b>347</b>	<b>2</b>	<b>7</b>

and bounded as follows : on the north by the village limit of Kelegama, the village limit of Kurundankulama ; on the east by the village limit of Siyambalagaswewa, the village limit of Kuttikulama ; on the south by the village limit of Hammillakulama, the village limit of Ambagahawewa, the village limit of Radagama ; and on the west by the village limit of Mawatawewa (*vide* Notice No. 1,981) : and a claim having been made thereto by Kumarasinha Dassanayaka Rajakirti Muttu Kapuru Bandara of Nallamudawa, and due inquiry having been made by me, Howard Orme Fox, Special Officer appointed under section 23 of the said Ordinances, into the said claim ; and whereas I do not admit the claim of the said claimant Kumarasinha Dassanayaka Rajakirti Muttu Kapuru Bandara of Nallamudawa, and have failed to enter into any agreement with the said claimant Kumarasinha Dassanayaka Rajakirti Muttu Kapuru Bandara of Nallamudawa in respect thereof, such claim is therefore referred by me, under the powers vested in me by sections 5 and 6 of the said Ordinance, to the District Judge of Anuradhapura.

The valuation of the lands is Rs. 3,470.

NOTE.—The following lots lying within the above boundaries are excluded from this reference, and their aggregate acreage 157 acres 1 rood and 21 perches is not included in the acreage of 347 acres 2 roods and 7 perches given above :—

Preliminary plan 36.

Lot	Name of Land.	Extent.		
		A.	R.	P.
6	Nallamudawa Mahawela, Bulugahawela	52	0	10
7	Nallamudawawewa	84	1	30
8	Nallamudawagama	4	0	12
—	(T.P. 183,363)	1	0	34
12	Portion of Mahawela	13	0	0
17	Pansalawatta	1	0	30
10a	Kuttikulamawela	1	1	25
		<b>157</b>	<b>1</b>	<b>21</b>

*Decree.*

In the District Court of Anuradhapura.

Kumarasingha Dassanayaka, Rajakirti Muttu Kapuru Bandara, of Nallamudawa ..... Plaintiff.  
 No. 417. Vs.

C. T. D. Vigors, Government Agent, North-Central Province, of Anuradhapura ..... Defendant.

This action coming on for final disposal before Bertram Hill, Esq., Additional District Judge of Anuradhapura, on the 14th September, 1905 in the presence of the plaintiff in person and of Advocate Mr. C. M. Fernando, Crown Counsel, instructed by Proctor Mr. S. Sampander, on the part of the defendant: It is ordered and decreed that the plaintiff's action be and the same is hereby dismissed:

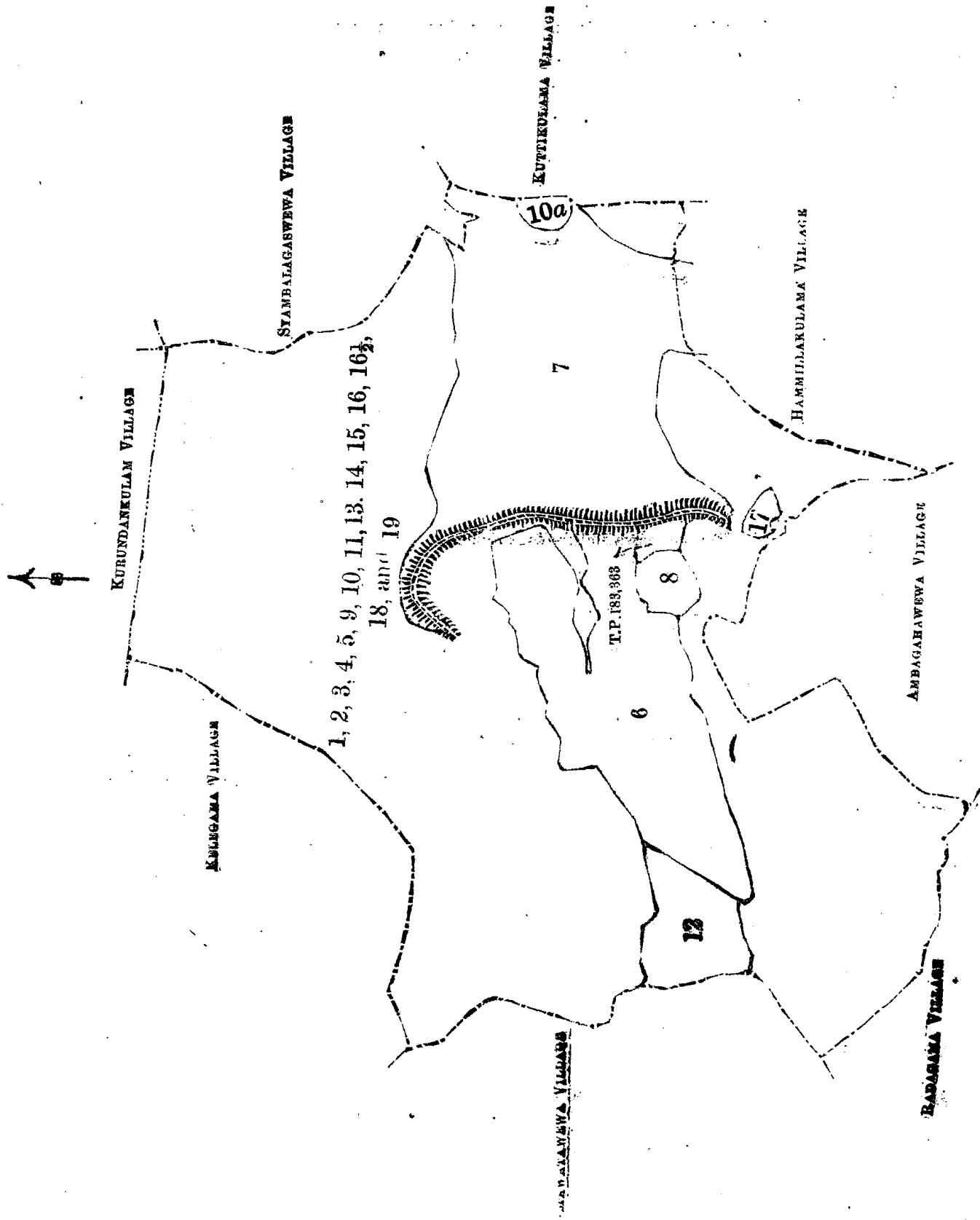
It is further ordered that the Crown be and is hereby declared entitled to the lots marked 1, 2, 3, 4, 5, 9, 10, 11, 13, 14, 15, 16, 16½, 18, and 19 of the aggregate acreage of 347 acres 2 roods and 7 perches, situate in the village of Nallamudawa in Eppawela korale, and described in the block survey preliminary plan 36 lying within these boundaries: on the north by the village limit of Kelegama, the village limit of Kurundankulama; on the east by the village limit of Siyambalagaswewa, the village limit of Kuttikulama; on the south by the village limit of Hammillekulama, the village limit Ambagahawewa, the village limit of Radagama; and on the west by the village limit of Mawatawewa; excluding the lots 6, 7, 8, T. P. 183, 363, 12, 17, and 10a of the aggregate acreage of 157 acres 1 rood and 21 perches lying within the said boundaries which are not in the reference.

And it is further ordered that the plaintiff do pay to the said defendant his costs of this action as taxed by the officer of this court.

Dated 14th September, 1905.

BERTRAM HILL,  
 Additional District Judge.

[For Tracing see page 1643]



Scale of 16 chains to an Inch.

Situation : Nallamudawa village in Eppawala korale.

Preliminary plan 36.

Lot.	Name of Land	Extent.		
		A.	R.	P.
1	Galgodahena, Iriwiliyayahena, Timbirigahagoda-walahena, &c.,	206	2	29
2	Millagalamukalana, Kayanwalamukalana	18	3	0
3	Puranawela " Kattakaduwa "	6	2	5
4	Nallamudawakele	4	1	0
5	Welahabodakele	4	2	35
9	Akkarewatta	0	1	36
10	Nallamudawa tisbamba	2	1	5
11	Nallamudawakele	0	3	16
13	Indigalayaya	3	1	35
14	Do.	69	0	38
15	Nallamudawahena	3	1	30
16	Nallamudawakele	0	1	30
16½	Do.	0	0	30
18	Godakirillagahayaya	21	2	28
19	Midenmerichchayaya	4	2	10
		<b>347</b>	<b>2</b>	<b>7</b>

*Lots excluded.*

6	Nallamudawa Mahawela, Bulugahawela	52	0	10
7	Nallamudawawewa	84	1	30
8	Nallamudawagama	4	0	12
—	(T.P. 183,363)	1	0	34
12	Portion of Mahawela	13	0	0
17	Pansalawatta	1	0	30
10½	Kuttikulamawela	1	1	25
		<b>157</b>	<b>1</b>	<b>21</b>

Sheets F<sup>14</sup><sub>21-29</sub>, F<sup>14</sup><sub>22-30</sub>, and F<sup>14</sup><sub>6-14</sub>

Surveyor-General's Office,  
Colombo, June 24, 1904.  
Anuradhapura S. O. 217

J. B. M. RIBOUT,  
Acting Assistant Surveyor-General.

**Order under Section 2 of "The Waste Lands Ordinances of 1897, 1899, 1900, and 1903," declaring Lands to be Crown Property.**

In the matter of the lands commonly called or known as Mahabellankadawalakele, Hinthambalagahamukalana, Mahabellankadawala tisbamba, Mahabellankadawalakele, Rajapaksegamahena, situate in the village of Mahabellankadawala in the Pahala Medagandahe tulana of the Nuwaragam korale of the Nuwaragam palata, in the North-Central Province, and of "The Waste Lands Ordinances of 1897, 1899, 1900, and 1903."

THE notice required by section 1 of "The Waste Lands Ordinances of 1897, 1899, 1900, and 1903," having been duly published in manner prescribed by that section in respect of the above-named lands (*vide* Notice No. 2,237), and no claim having been made to the said lands or to any interest therein within the period of three months from the date specified in the said notice, I, Howard Orme Fox, Special Officer appointed under section 28 of the said Ordinances, under and by virtue of the powers vested in me in that behalf by section 2 of the said Ordinances, do hereby on this 1st day of November, 1905, order and declare that the said lands, as more fully described herein below, situate in the village of Mahabellankadawala in the Pahala Medagandahe tulana of the Nuwaragam korale of the Nuwaragam palata, in the North-Central Province, and shown as lots 1, 1a, 1b, 1c, 1d, 1e, 1f, 4, 6, 7, 8, and 9 in preliminary plan No. 214 and in the annexed certified tracing therefrom, and containing in extent 535 acres 2 roods and 4 perches, are the property of the Crown.

*Description of the Lands referred to.*

The following lots situated in the village of Mahabellankadawala in the Pahala Medagandahe tulana of the Nuwaragam korale of the Nuwaragampalata, in the North-Central Province, as described in the annexed certified tracing :—

## Preliminary plan 214.

Lot.	Name of Land.	Extent.		
		A.	R.	P.
1	Mahabellankadawalakele and Hinthambalagaha-mukalana	470	3	23
1a	Do.	3	0	0
1b	Hinthambalagahamukalana	39	2	22
1c	Do.	8	0	15
1d	Do.	3	1	0
1e	Do.	4	0	0
1f	Do.	1	3	30
4	Mahabellankadawala tisbury	2	3	30
6	Mahabellankadawalakele	0	1	3
7	Do.	0	1	10
8	Do.	0	3	15
9	Rajapaksegamahena	0	1	16
		535	2	4

and bounded as follows : on the north by the village limit of Solonwewa, the village limit of Mehiellewa, the village limit of Malwanagama, the village limit of Paindikulama ; on the east by the village limit of Talakolawewa, the village limit of Akuranayagama ; on the south by the village limit of Kudabellankadawala, the village limit of Rajapaksegama ; on the west by the village limit of Konwewa, the village limit of Solonwewa.

NOTE.—The following lots lying within the above boundaries are excluded from this order, and their aggregate acreage of 130 acres and 14 perches is not included in the acreage of 535 acres 2 roods and 4 perches given above :—

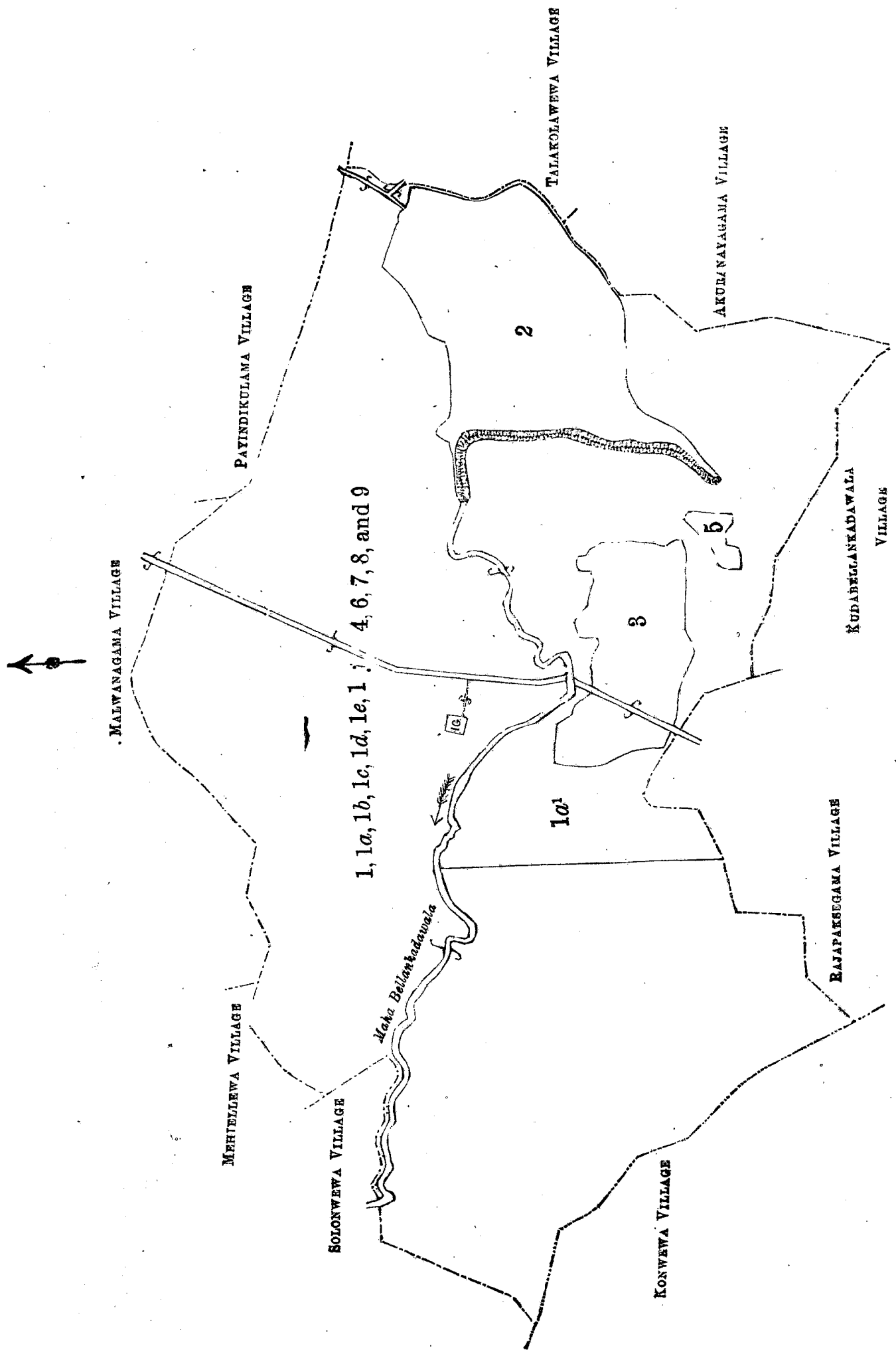
## Preliminary plan 214.

Lot.	Name of Land.	Extent.		
		A.	R.	P.
1a	Hinthambalagahamukalana	34	2	35
1g	Mahabellankadawalamipittaniya	0	2	0
2	haMaebellankadawalawewa	64	2	0
3	Mahabellankadawalawela	28	1	19
5	Mahabellankadawalawatta	2	0	0
		130	0	14

November 1, 1905.

H. O. Fox,  
Special Officer.

[For Tracing see page 1646]



1, 1a, 1b, 1c, 1d, 1e, 1f, 2, 3, 4, 5, 6, 7, 8, and 9

Maha Bellanbadawala

Scale of 16 Chains to an Inch.



Situation: Mahabellankadawala village in Anuradhapura District of Nuwaragam korale.

Preliminary plan 214.

Lot.	Name of Land.	Extent.		
		A.	R.	P.
1	Mahabellankadawalakele and Hinthambalagaha-mukalana	470	3	23
1a	Do.	3	0	0
1b	Hinthambalagahamukalana	39	2	22
1c	Do.	8	0	15
1d	Do.	3	1	0
1e	Do.	4	0	0
1f	Do.	1	3	30
4	Mahabellankadawala tishamba	2	3	30
6	Mahabellankadawalakele	0	1	3
7	Do.	0	1	10
8	Do.	0	3	15
9	Rajapaksegamahena	0	1	16
		535	2	4

*Lots excluded.*

1a <sup>1</sup>	Hinthambalagahamukalana	34	2	35
1g	Mahabellankadawalaminipittaniya	0	2	0
2	Mahabellankadawalawewa	64	2	0
3	Mahabellankadawalawela	28	1	19
5	Mahabellankadawalawatta	2	0	0
		130	0	14

Sheets F <sup>14</sup> 1—9, F <sup>13</sup> 24—32, and F <sup>14</sup> 17—25

Surveyor-General's Office,  
Colombo, July 11, 1905.

R. S. TEMPLETON,  
for Surveyor-General.

Anuradhapura S. O. 218

*Anuradhapura District Court, Case No. 418.*

**Reference under Section 5 of Ordinance No. 1 of 1897.**

In the matter of the lands commonly called or known as Ratmalawetiyalabugalamukalana, Athonduwakele, Siyambalagaswewahenyaya, Heenmukalana *alias* Karuwalagaswewamukalana, Ratmalawetiya tishamba, Ratmalawetiyahena, Ellagawahena, situate in the village of Ratmalawetiya in the Timbiriwe tulana of Eppawala korale of the Nuwaragampalata, in the North-Central Province, and of "The Waste Lands Ordinances of 1897, 1899, 1900, and 1903."

THE notice required by section 1 of the said Ordinances having been duly given on the 29th day of July, 1904, and published in the *Government Gazette* of the 29th day of July, 1904, in respect of the lands as more fully described herein below, viz. :—

The following lots situated in the village of Ratmalawetiya in the Timbiriwe tulana of the Eppawala korale of the Nuwaragampalata, in the North-Central Province, as described in the annexed certified tracing :—

Preliminary plan 68.

Lot.	Name of Land.	Extent.		
		A.	R.	P.
1	Ratmalawetiyalabugalamukalana	181	3	0
2	Athonduwakele	171	1	18
3	Siyambalagaswewahenyaya	158	1	30
4	Heenmukalana <i>alias</i> Karuwalagaswewamukalana	16	2	0
5	Ratmalawetiya tishamba	0	2	25
8	Ratmalawetiyahena	5	3	15
10	Ellagawahena	19	3	25
		554	1	33

and bounded as follows : on the north by the village limit of Turuwila, the village limit of Vettankulama ; on the east by the village limit of Kelegama ; on the south by the village limit of Mawatawewa, the village limit of Kudawewa, the village limit of Galtanwewa ; on the west by the village limit of Galtanwewa and the village limit of Turuwila (*vide* Notice No. 1,982) : and a claim having been made thereto by Kumarasinha Dassanayaka Rajakirti Muttu Kapuru Bandara of Nallamudawa, and due inquiry having been made by me

Howard Orme Fox, Special Officer appointed under section 28 of the said Ordinances, into the said claim ; and whereas I do not admit the claim of the said claimant Kumarasinha Dassanayaka Rajakirti Muttu Kapuru Bandara of Nallamudawa, and have failed to enter into any agreement with the said claimant Kumarasinha Dassanayaka Rajakirti Muttu Kapuru Bandara of Nallamudawa in respect thereof, such claim is therefore referred by me, under the powers vested in me by sections 5 and 6 of the said Ordinance, to the District Judge of Anuradhapura.

The valuation of the lands is Rs. 5,540.

NOTE.—The following lots lying within the above boundaries are excluded from this reference, and their aggregate acreage of 79 acres and 14 perches is not included in the acreage of 554 acres 1 rood and 33 perches given above :—

Preliminary plan 68.				Extent.		
Lot.		Name of Land.		A.	R.	P.
6	..	Ratmalawetiyagangoda	..	0	1	4
7	..	Ratmalawetiyawela	..	15	2	35
9	..	Ratmalawetiyawewa	..	63	0	15
				79	0	14

17th April, 1905.

H. O. Fox,  
Special Officer.

*Decree.*

In the District Court of Anuradhapura.

Kumarasingha Dassanayaka Rajakirti Muttu Kapuru Bandara of Nallamudawa ..... Plaintiff.  
No. 418. Vs.

C. T. D. Vigers, Government Agent, North-Central Province, of Anuradhapura ..... Defendant.

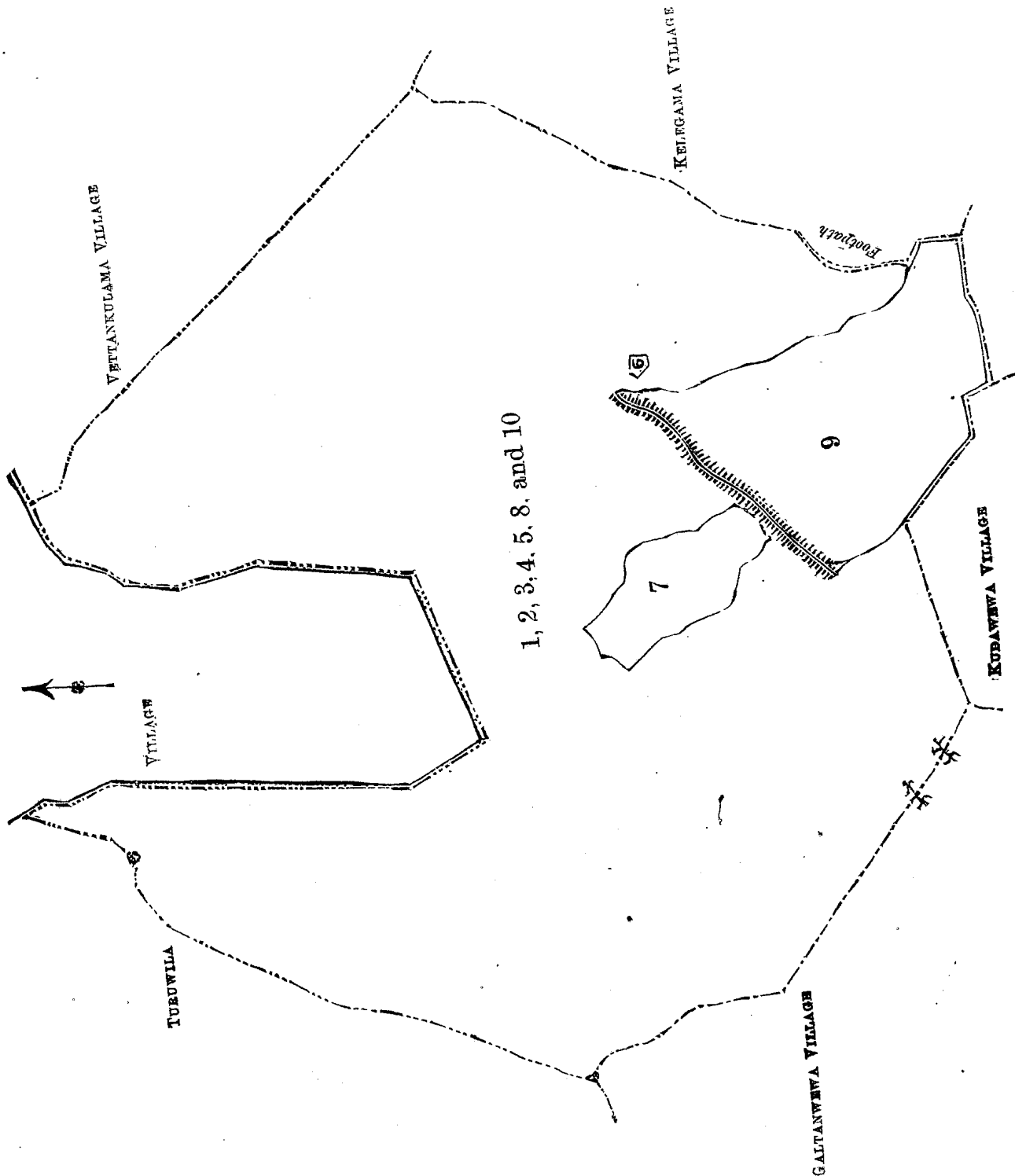
This action coming on for disposal before Bertram Hill, Esq., Additional District Judge of Anuradhapura, on the 14th September, 1905, in the presence of the plaintiff in person and of Advocate Mr C. M. Fernando, Crown Counsel, instructed by Proctor Mr. S. Sampander, on the part of the defendant: It is ordered and decreed that the plaintiff's action be and the same is hereby dismissed:

It is further ordered that the Crown be and is hereby declared entitled to the lots marked 1, 2, 3, 4, 5, 8, and 10 of the aggregate acreage of 554 acres 1 rood and 33 perches, situate in the village of Ratmalawetiya in Eppawala korale of Nuwaragampalata, and described in the block survey preliminary plan 68 lying within these boundaries: on the north by the village limit of Turuwila, the village limit of Vettankulama; on the east by the village limit of Kelegama; on the south by the village limit of Mawatawewa, the village limit of Kudawewa, the village limit of Galtanwewa; on the west by the village limit of Galtanwewa and the village limit of Turuwila; excluding the lots 6, 7, and 9 of the aggregate acreage of 79 acres and 14 perches lying within the said boundaries which are not in the reference.

Dated 14th September, 1905.

BERTRAM HILL,  
Additional District Judge.

[For Tracing see page 1649]



Scale of 16 Chains to an Inch.

Situation: Ratmalawetiya village in Eppawala korale.

Preliminary plan 68.

Lot.	Name of Land.	Extent. A. R. P.
1	Ratmalawetiyalabugalamukalana	181 3 0
2	Athonduwakele	171 1 18
3	Siyambalagaswewahenyaya	158 1 30
4	Heenmukalana <i>alias</i> Karuwalagaswewamukalana	16 2 0
5	Ratmalawetiya tisbamba	0 2 25
8	Ratmalawetiyahena	5 3 15
10	Ellagawahena	19 3 25
		<hr/> 554 1 33 <hr/>

*Lots excluded.*

Lot.	Name of Land.	Extent.		
		A.	R.	P.
6	Ratmalawetiyagangoda	0	1	4
7	Ratmalawetiyawela	15	2	35
9	Ratmalawetiyawewa	63	0	15
		79	0	14

Surveyor-General's Office,  
Colombo, June 14, 1904.  
Anuradhapura S. O. 219

Sheet F. <sup>4</sup>  
5—13

J. B. M. RIDOUT,  
for Acting Surveyor-General

**Order under Section 2 of "The Waste Lands Ordinances of 1897, 1899, 1900, and 1903," declaring Lands to be Crown Property.**

In the matter of the lands commonly called or known as Kammalakkulamepokuna, Kammalakkulamemukulana, and Kammalakkulamemekele, situate in the village of Kammalakkulama in the Ihalawewu tulana of the Kende korale of the Nuwaragampalata, in the North-Central Province, and of "The Waste Lands Ordinances of 1897, 1899, 1900, and 1903."

THE notice required by section 1 of "The Waste Lands Ordinances of 1897, 1899, 1900, and 1903," having been duly published in manner prescribed by that section in respect of the above-named lands (*vide* Notice No. 2,252), and no claim having been made to the said lands or to any interest therein within the period of three months from the date specified in the said notice, I, Howard Orme Fox, Special Officer appointed under section 28 of the said Ordinances, under and by virtue of the powers vested in me in that behalf by section 2 of the said Ordinances, do hereby on this 17th day of November, 1905, order and declare that the said lands, as more fully described herein below, situate in the village of Kammalakkulama in the Ihalawewu tulana of the Kende korale of the Nuwaragampalata, in the North-Central Province, and shown as lots 5, 6, 7, and 8 in preliminary plan No. 250 and in the annexed certified tracing therefrom, and containing in extent 645 acres 1 rood and 20 perches, are the property of the Crown.

*Description of the Lands referred to.*

The following lots situated in the village of Kammalakkulama in the Ihalawewu tulana of the Kende korale of the Nuwaragampalata, in the North-Central Province, as described in the annexed certified tracing:—

Preliminary plan 250:

Lot.	Name of Land.	Extent.		
		A.	R.	P.
5	Kammalakkulamepokuna	0	1	36
6	Do.	0	2	20
7	Kammalakkulamemukulana	527	2	36
8	Kammalakkulamemekele	116	2	8
		645	1	20

and bounded as follows: on the north by the high road from Puttalam to Trincomalee; on the east by the village limit of Illuppakanniya, the village limit of Kudawewa; on the south by the village limit of Hammillewa; on the west by the village limit of Bandiyalankulama, the village limit of Kurundankulama.

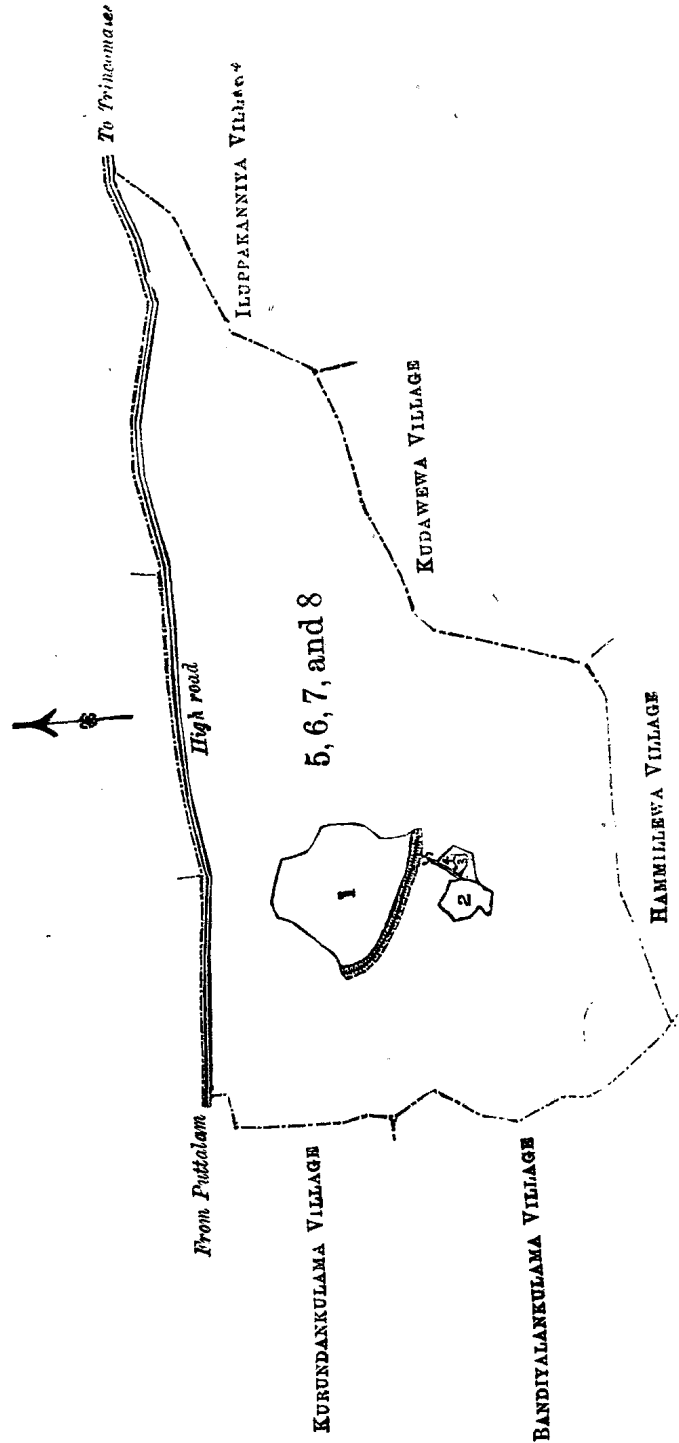
NOTE.—The following lots lying within the above boundaries are excluded from this order, and their aggregate acreage of 43 acres 1 rood and 18 perches is not included in the acreage of 645 acres 1 rood and 20 perches given above:—

Preliminary plan 250.

Lot.	Name of Land.	Extent.		
		A.	R.	P.
1	Kammalakkulamewewa	36	3	8
2	Kammalakkulamekumbura	4	0	30
3	Kammalakkulamewatta	0	2	25
4	Kammalakkulametisbamba	1	2	35
		43	1	18

November 17, 1905.

H. O. Fox,  
Special Officer.



Scale of 32 Chains to an Inch.

Situation: Kammalakkulama village in Thalawewu tulana (Anuradhapura District) of Kende korale.  
 Preliminary plan 250.

Lot.	Name of Land.	Extent.		
		A.	R.	P.
5	Kammalakkulamepokuna	0	1	36
6	Do.	0	2	20
7	Kammalakkulamemukalana	527	2	36
8	Kammalakkulamekele	116	2	8
		645	1	2

*Lots excluded.*

Lot.	Name of Land.	Extent.		
		A.	R.	P.
1	Kammalakkulamewewa	36	3	8
2	Kammalakkulamekumbura	4	0	30
3	Kammalakkulamewatta	0	2	25
4	Kammalakkulame tisbamba	1	2	35
		43	1	18

Sheets <sup>4</sup> 54—62' F <sup>4</sup> 55—63' F <sup>9</sup> 6—14, & F <sup>9</sup> 7—15

Surveyor-General's Office,  
Colombo, July 25, 1905.

J. B. M. RIDOUT,  
for Surveyor-General.

Anuradhapura S. O. 220

**Order under Section 2 of "The Waste Lands Ordinances of 1897, 1899, 1900, and 1903," declaring Lands to be Crown Property.**

In the matter of the lands commonly called or known as Medagamakele, Medagamahena, situate in the village of Medagama in the Ihala Medagandahe tulana of the Nuwaragam korale of the Nuwaragampalata, in the North-Central Province, and of "The Waste Lands Ordinances of 1897, 1899, 1900, and 1903."

THE notice required by section 1 of "The Waste Lands Ordinances of 1897, 1899, 1900, and 1903," having been duly published in manner prescribed by that section in respect of the above-named lands (*vide* Notice No. 2,233), and no claim having been made to the said lands or to any interest therein within the period of three months from the date specified in the said notice, I, Howard Orme Fox, Special Officer appointed under section 28 of the said Ordinances, under and by virtue of the powers vested in me in that behalf by section 2 of the said Ordinances, do hereby on this 30th day of October, 1905, order and declare that the said lands, as more fully described herein below, situate in the village of Medagama in the Ihala Medagandahe tulana of the Nuwaragam korale of the Nuwaragampalata, in the North-Central Province, and shown as lots 1 and 3 in preliminary plan No. 307 and in the annexed certified tracing therefrom, and containing in extent 622 acres 2 roods and 30 perches, are the property of the Crown.

*Description of the Lands referred to.*

The following lots situated in the village of Medagama in the Ihala Medagandahe tulana of the Nuwaragam korale of the Nuwaragampalata, in the North-Central Province, as described in the annexed certified tracing:—

Preliminary plan 307.

Lot.	Name of Land.	Extent.		
		A.	R.	P.
1	Medagamakele	622	0	20
3	Medagamahena	0	2	10
		622	2	30

and bounded as follows: on the north by the village limit of Katugampalagama; on the east by the village limit of Nellikulama, the village limit of Kandakkulama; on the south by the village limit of Kelekumbukwewa; on the west by the Yoda-ela.

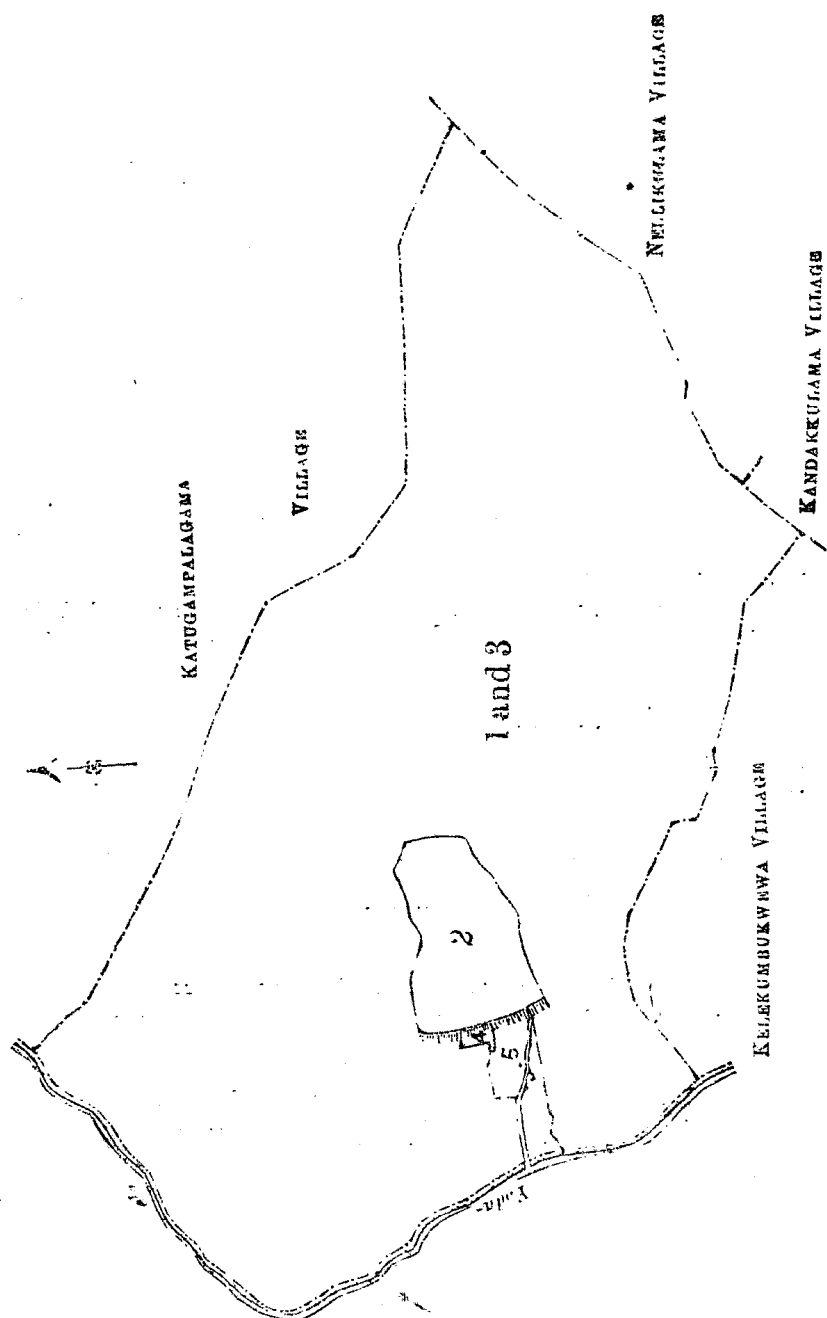
NOTE.—The following lots lying within the above boundaries are excluded from this order, and their aggregate acreage of 36 acres 1 rood and 28 perches is not included in the acreage of 622 acres 2 roods and 30 perches given above:—

Preliminary plan 307.

Lot.	Name of Land.	Extent.		
		A.	R.	P.
2	Medagamawewa	27	2	30
4	Medagamawatta	0	2	28
5	Medagamawela	8	0	10
		36	1	28

The 30th day of October, 1905.

H. O. Fox,  
Special Officer.



Scale of 24 Chains to an Inch.

Situation: Medagama village in Nuwaragam korale.

Preliminary plan 307.

Lot.	Name of Land.			Extent.		
				A.	R.	P.
1	Medagamakele	..	..	622	0	20
3	Medagamahena	..	..	0	2	0
				622	2	30
<i>Lots excluded.</i>						
2	Medagamawewa	..	..	27	2	30
4	Medagamawatta	..	..	0	2	28
5	Medagamavela	..	..	8	0	10
				36	1	28

Sheets F 51-59<sup>9</sup> F 52-60<sup>9</sup>, and F 3-11<sup>14</sup>

Surveyor-General's Office,  
Colombo, May 23, 1905  
Anuradhapura S. O. 221

J. B. M. RIBOUT,  
for Surveyor-General.

*Anuradhapura District Court, Case No. 423.***Reference under Section 5 of Ordinance No. 1 of 1897.**

In the matter of the lands commonly called or known as Kudawewahena, Rambawalayaya, and Bogahalanda, situate in the village of Kudawewa in the Timbiriwe tulana of Eppawala korale of the Nuwaragampalata, in the North-Central Province, and of "The Waste Land Ordinances of 1897, 1899, 1900, and 1903."

THE notice required by section 1 of the said Ordinances having been duly given on the Twenty-ninth day of July, 1904, and published in the *Government Gazette* of the Twenty-ninth day of July, 1904, in respect of the lands as more fully described herein below, viz.:—

The lands commonly called or known as Kudawewahena, Rambawalayaya, and Bogahalanda, situated in the village of Kudawewa in the Timbiriwe tulana of the Eppawala korale of the Nuwaragampalata, in the North-Central Province, containing in extent 73 acres 1 rood and 38 perches, shown as lot 2 in preliminary plan No. 73 and in the annexed certified tracing therefrom, and bounded as follows: on the north by the village limit of Ratmalawetiya; on the east by the village limit of Mawatawewa; on the south by the village limit of Mawatawewa, the village limit of Rotawewa; on the west by the village limit of Rotawewa and the village limit of Galthanwewa (*vide* notice No. 1,987): and a claim having been made thereto by Kumarasingha Dassanayaka Rajakirti Muttu Kapuru Bandara of Nallamudawa, and due inquiry having been made by me, Howard Orme Fox, Special Officer appointed under section 28 of the said Ordinances, into the said claim; and whereas I do not admit the claim of the said claimant Kumarasingha Dassanayaka Rajakirti Muttukapuru Bandara of Nallamudawa, and have failed to enter into any agreement with the said claimant Kumarasingha Dassanayaka Rajakirti Muttu Kapuru Bandara of Nallamudawa in respect thereof, such claim is therefore referred by me, under the powers vested in me by sections 5 and 6 of the said Ordinance, to the District Judge of Anuradhapura.

The valuation of the lands is Rs. 730.

NOTE.—The following lots lying within the above boundaries are excluded from this reference, and their aggregate acreage, viz., 13 acres 1 rood and 38 perches, is not included in the acreage of 73 acres 1 rood and 38 perches given above:—

## Preliminary plan 73.

Lot.	Name of Land.	Extent.		
		A.	R.	P.
1	Accerawela (T. P. 158,774)	5	3	33
3	Kudawewa	7	2	5
		13	1	38

April 17, 1905.

H. O. Fox,  
Special Officer.

*Decree.*

In the District Court of Anuradhapura.

Kumarasinghe Dassanayaka Rajakirti Muttu Kapuru Bandara of Nallamudawa ..... Plaintiff.  
No. 423. Vs.

C. T. D. Vigors, Government Agent, North-Central Province, of Anuradhapura..... Defendant.

This action coming on for final disposal before Bertram Hill, Esq., Additional District Judge of Anuradhapura, on the 14th September, 1905, in the presence of the plaintiff in person and of Advocate Mr. C. M. Fernando, instructed by Proctor Mr. S. Sampander, on the part of the defendant: It is ordered and decreed that the plaintiff's action be and the same is hereby dismissed:

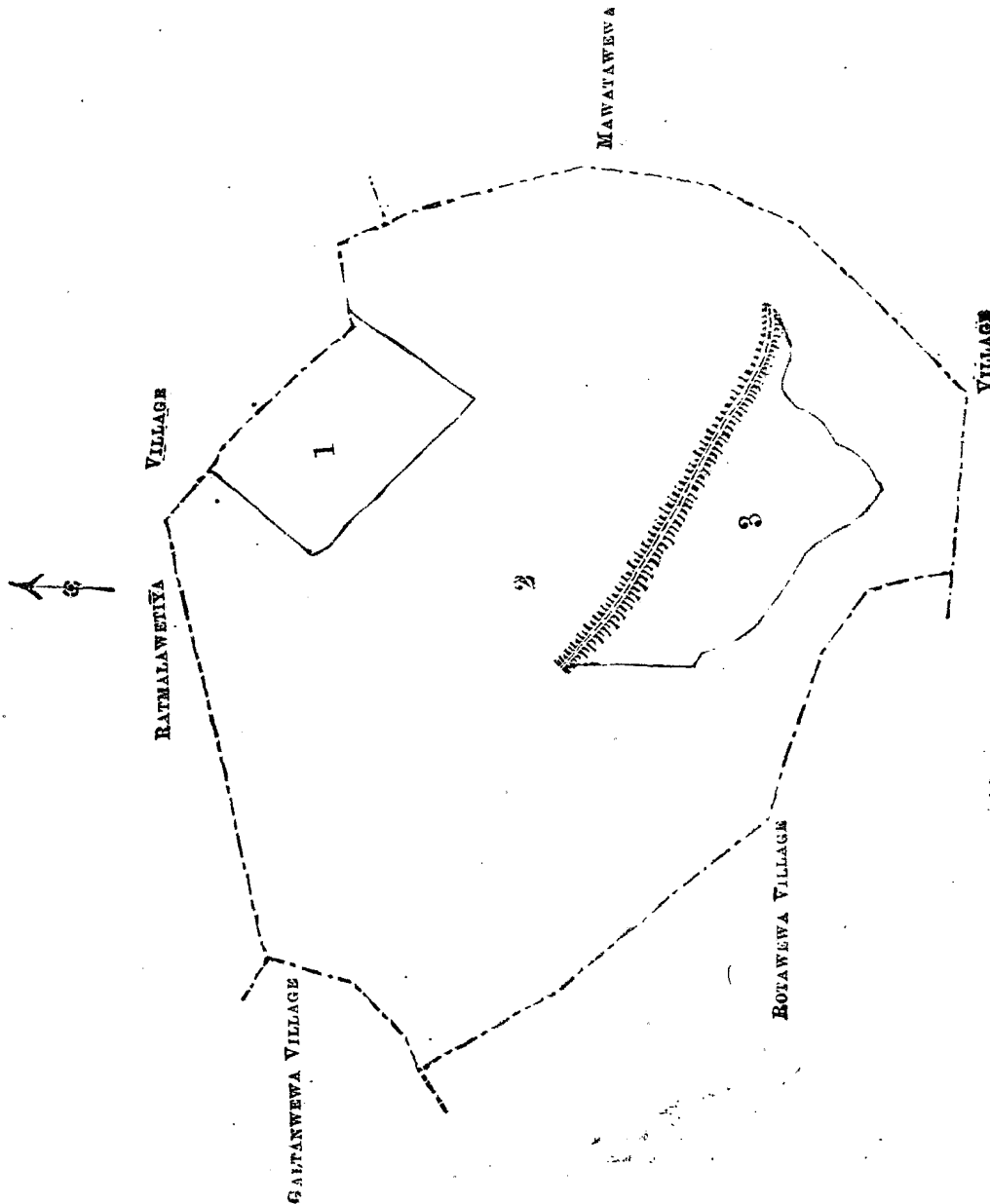
It is further ordered that the Crown be and is hereby declared entitled to the lands commonly called and known as Kudawewahena, Rambawalayaya, and Bogahalanda, situated in the village of Kudawewa in Eppawala korale of Nuwaragampalata, containing in extent 73 acres 1 rood and 38 perches, shown as lot 2 in preliminary plan No. 73, and bounded as follows: on the north by the village limit of Ratmalawetiya, on the east by the village limits of Mawatawewa, on the south by the village limit of Mawatawewa and the village limit of Rotawewa, on the west by the village limit of Rotawewa and the village limit of Galthanwewa; excluding the lots 1 and 2 of the aggregate acreage of 13 acres 1 rood and 38 perches lying within the said boundaries which are not in the reference.

Dated September 14, 1905.

BERTRAM HILL,  
Additional District Judge.

[For Tracing see page 1655.]





Scale of 8 Chains to an Inch.

Situation: Kudawewa village in Eppawala korale.  
Preliminary plan 73.

Lot.	Name of Land.	Extent.	
		A.	R. P.
2	Kudawewahena, Rambawalayaya, Bogahalanda	73	1 38
<i>Lots excluded.</i>			
1	Accerawela (T. P. 158,774)	5	3 33
3	Kudawewa	7	2 5
		13	1 38

Surveyor-General's Office,  
Colombo, June 17, 1904.  
Anuradhapura S. O. 222

Sheets F<sup>14</sup><sub>5-13</sub> and F<sup>14</sup><sub>21-29</sub>

J. B. M. RIDOUT,  
for Acting Surveyor-General.

**Order under Section 4, Sub-section (1), of "The Waste Lands Ordinances of 1897, 1899, 1900, and 1903," declaring Land to be Crown Property.**

In the matter of the land commonly called or known as Godagamakoratuwa, situate in the village of Dewalegama in the Hinidum pattu of the Galle District, in the Southern Province, and of "The Waste Lands Ordinances of 1897, 1899, 1900, and 1903."

**W**HEREAS in pursuance of section 1 of the said Ordinances it was duly notified on the 31st day of March, One thousand Nine hundred and Five, that if no claim to the land commonly called or known as Godagamakoratuwa, situate in the village of Dewalegama in the Hinidum pattu of the Galle District, in the Southern Province, containing in extent 18 perches, and shown as lot 39 in preliminary plan No. 35 and in the annexed certified tracing therefrom, was made to the Special Officer appointed under section 28 of the said Ordinances within the period of three months from the date specified in such notice, such land would be deemed the property of the Crown and dealt with on account of the Crown (*vide* Notice No. 2,161):

And whereas (1) Ampagodaliyanage Don Siman Abetunga of Dellawa and (2) Boragalagamage Endiris of Dewalegama made claim thereto; and whereas the said claimants have withdrawn their claims to the said land, I, John George Fraser, Special Officer appointed under section 28 of the said Ordinances, under and by virtue of the powers vested in me in that behalf by section 4 of the said Ordinances, do hereby on this 21st day of September, 1905, order and declare, under section 4, sub-section (1), of the said Ordinances, that the said land, as more fully described herein below, is the property of the Crown.

*Description of the Land referred to.*

The following lot situated in the village of Dewalegama in the Hinidum pattu of the Galle District, in the Southern Province, as described in the annexed certified tracing:—

Preliminary plan 35.

Lot.	Name of Land.	Extent.		
		A.	R.	P.
39	Godagamakoratuwa	0	0	18



Scale of 8 Chains to an Inch.

Situation: Dewalegama village in Hinidum pattu.

Preliminary plan 35.

Lot.	Name of Land.	Extent.		
		A.	R.	P.
39	Godagamakoratuwa	0	0	18

Cadastral sheet O 53—61<sup>9</sup>

Surveyor-General's Office,  
Colombo, March 18, 1905.

J. B. M. RIDOUT,  
for Surveyor-General.

and bounded as follows: on the north by Lulabendiokanda belonging to the Crown, on the east by the footpath from Dewalegama to Morawaka, on the south and west by Lulabendiokanda belonging to the Crown.

September 21, 1905.

J. G. FRASER,  
Special Officer.

Galle S. O. 118

**Order under Section 2 of "The Waste Lands Ordinances of 1897, 1899, 1900, and 1903," declaring Lands to be Crown Property.**

In the matter of the lands commonly called or known as Paluwatthehena, Gepelewatta, Magawatta, and Batukosgahawatta, *alias* Maragahawatta, situate in the village of Parapamulla in the Kandaboda pattu of the Matara District, in the Southern Province, and of "The Waste Lands Ordinances of 1897, 1899, 1900, and 1903."

**T**HE notice required by section 1 of "The Waste Lands Ordinances of 1897, 1899, 1900, and 1903," having been duly published in manner prescribed by that section in respect of the above-named lands (*vide* Notice No. 2,246), and no claim having been made to the said lands or to any interest therein within the period of three months from the date specified in the said notice, I, John George Fraser, Special Officer appointed under

section 28 of the said Ordinances, under and by virtue of the powers vested in me in that behalf by section 2 of the said Ordinances, do hereby on this 1st day of November, 1905, order and declare that the said lands, as more fully described herein below, situate in the village of Parapamulla in the Kandaboda pattu of the Matara District, in the Southern Province, and shown as lots 140c, 144e, 151, and 152d in preliminary plan No. 90 and in the annexed certified tracings therefrom, and containing in extent 5 acres 2 roods and 26 perches, are the property of the Crown.

*Description of the Lands referred to.*

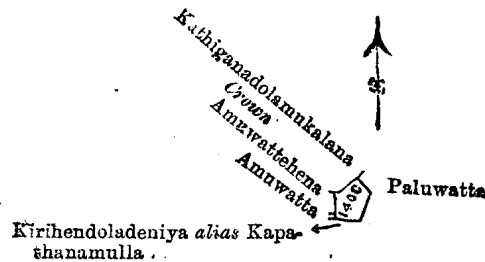
The following lots situated in the village of Parapamulla in the Kandaboda pattu of the Matara District, in the Southern Province, as described in the annexed certified tracings :—

I.

Preliminary plan 90.

Lot.	Name of Land.	Extent. A. R. P.
140c	Paluwatthehena	0 2 28

and bounded as follows : on the north by Kathiganadolamukalana belonging to Crown, Paluwatta claimed by Ranasin Kalumediriage Appu ; on the east by Paluwatta claimed by Ranasin Kalumediriage Appu ; on the



Scale of 16 Chains to an Inch.

Situation: Parapamulla village in Kandapola pattu.

Preliminary plan 90.

Lot.	Name of Land.	Extent. A. R. P.
140c	Paluwatthehena	0 2 28

Surveyor-General's Office,  
Colombo, June 16, 1905.

Sheet O 20  
111

J. B. M. RIDOUT,  
for Surveyor-General.

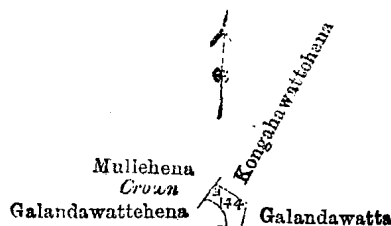
south by Kirihendoladeniya alias Kapathanamulla claimed by Ranasin Liyanage Don Carolis and others ; and on the west by Amuwatta claimed by Baberendige Babunhami and others, Amuwattahena claimed by ditto.

II.

Preliminary plan 90.

Lot.	Name of Land.	Extent. A. R. P.
144e	Gepelewatta	0 3 28

and bounded as follows : on the north by Kongahawattahena claimed by Ranasin Lianage Dingi Abaran and others ; on the east and south by Galandawatta claimed by Ranasin Lianage Don Abaran and others ; and on



Scale of 16 Chains to an Inch.

Situation: Parapamulla village in Kandaboda pattu.

Preliminary plan 90.

Lot.	Name of Land.	Extent. A. R. P.
144e	Gepelewatta	0 3 28

Surveyor-General's Office,  
Colombo, June 16, 1905.

Sheet O 20  
111

J. B. M. RIDOUT,  
for Surveyor-General.

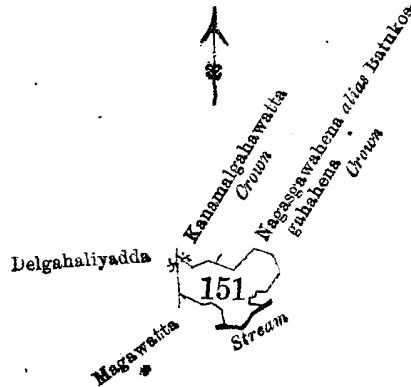
the west by Galandawattahena claimed by Ranasin Lianage Don Abaran and others, Mullehena belonging to Crown.



## III.

Lot.	Name of Land.	Extent. A. R. P.
151	Magawatta	3 0 30

and bounded as follows: on the north by Kanamalgahawatta belonging to Crown and claimed by Ranasin Lianage Dingi Appu and others, Nagasgawahena *alias* Batukosgahahena belonging to Crown; on the east by



Scale of 16 Chains to an Inch.

Situation: Parapamulla village in Kandaboda pattu.

Lot.	Name of Land.	Extent. A. R. P.
151	Magawatta	3 0 30

Surveyor-General's Office,  
Colombo, June 16, 1905.

Sheet O 20  
111

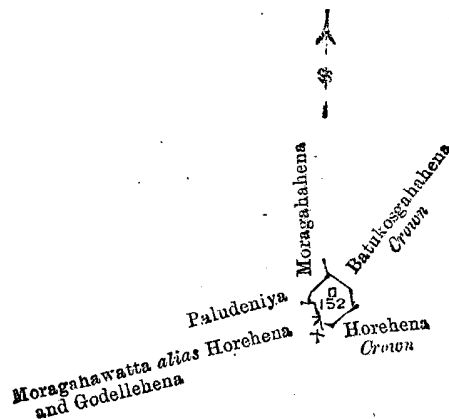
J. B. M. RIDOUT,  
for Surveyor-General.

Nagasgawahena *alias* Batukosgahahena belonging to Crown; on the south by a stream, Magawatta claimed by Ranasin Lianage Don Carolis; and on the west by Delgahaliyadda claimed by Yapage Appu and others.

## IV.

Lot.	Name of Land.	Extent. A. R. P.
152d	Batukosgahawatta <i>alias</i> Maragahawatta	0 3 20

and bounded as follows: on the north by Maragahahena claimed by Ranasin Lianage Don Carolis and others, Batukosgahahena belonging to Crown and claimed by Ranasin Lianage Don Carolis; on the east by Batukos-



Scale of 16 Chains to an Inch.

Situation: Parapamulla village in Kandaboda pattu.

Lot.	Name of Land.	Extent. A. R. P.
152d	Batukosgahawatta <i>alias</i> Maragahawatta	0 3 20

Surveyor-General's Office,  
Colombo, June 16, 1905.

Sheet O 29  
111

J. B. M. RIDOUT,  
for Surveyor-General.

gahahena belonging to Crown and claimed by Ranasin Lianage Don Carolis; on the south by Horehena belonging to Crown; and on the west by Moragahawatta *alias* Horehena and Godellehena claimed by Ranasin Lianage Don Abraham and others, Paludeniya claimed by Wijetunga Don Alvis.

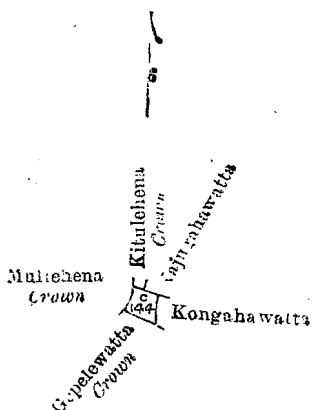
**Order under Section 2 of "The Waste Lands Ordinances of 1897, 1899, 1900, and 1903," declaring Land to be Crown Property.**

In the matter of the land commonly called or known as Kongahawattahena, situate in the village of Parapamulla in the Kandaboda pattu of the Matara District, in the Southern Province, and of "The Waste Lands Ordinances of 1897, 1899, 1900, and 1903."

THE notice required by section 1 of "The Waste Lands Ordinances of 1897, 1899, 1900 and 1903," having been duly published in manner prescribed by that section in respect of the above-named land (*vide* Notice No. 2,245), and no claim having been made to the said land or to any interest therein within the period of three months from the date specified in the said notice, I, John George Fraser, Special Officer appointed under section 28 of the said Ordinances, under and by virtue of the powers vested in me in that behalf by section 2 of the said Ordinances, do hereby on this 1st day of November, 1905, order and declare that the said land, as more fully described herein below, situate in the village of Parapamulla in the Kandaboda pattu of the Matara District, in the Southern Province, and shown as lot 144c in preliminary plan No. 90 and in the annexed certified tracing therefrom, and containing in extent 3 roods, is the property of the Crown.

*Description of the Land referred to.*

The land commonly called or known as Kongahawattahena, situated in the village of Parapamulla in the Kandaboda pattu of the Matara District, in the Southern Province, containing in extent 3 roods, and shown as lot 144c in preliminary plan No. 90 and in the annexed certified tracing therefrom, and bounded as



Scale of 16 Chains to an Inch,

Situation: Parapamulla village in Kandaboda pattu.

Preliminary plan 90.

Lot.	Name of Land.	Extent.
144c	Kongahawattahena	A. R. P. 0 3 0
Surveyor-General's Office, Colombo, July 6, 1905.		J. B. M. RIDOUT, for Surveyor-General.
	Sheet O 20 111	

follows: on the north by Kitulehena belonging to Crown, Kajugahawatta claimed by Ranasin Lianage Don Bastian and others; on the east by Kongahawatta claimed by Ranasin Liyanage Dingi Aberan and others; on the south by Gepelewatta belonging to Crown; on the west by Mullehena belonging to Crown.

November 1, 1905.  
Matara S. O. 1267

J. G. FRASER,  
Special Officer.

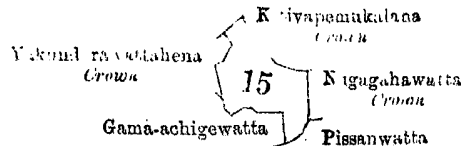
**Order under Section 2 of "The Waste Lands Ordinances of 1897, 1899, 1900, and 1903," declaring Land to be Crown Property.**

In the matter of the land commonly called or known as Nugagahawatta, situate in the village of Ketiyaape in the Kandaboda pattu of the Matara District, in the Southern Province, and of "The Waste Lands Ordinances of 1897, 1899, 1900, and 1903."

THE notice required by section 1 of "The Waste Lands Ordinances of 1897, 1899, 1900, and 1903," having been duly published in manner prescribed by that section in respect of the above-named land (*vide* Notice No. 2,244), and no claim having been made to the said land or to any interest therein within the period of three months from the date specified in the said notice, I, John George Fraser, Special Officer appointed under section 28 of the said Ordinances, under and by virtue of the powers vested in me in that behalf by section 2 of the said Ordinances, do hereby on this First day of November, 1905, order and declare that the said land, as more fully described herein below, situate in the village of Ketiyaape in the Kandaboda pattu of the Matara District, in the Southern Province, and shown as lot 15 in preliminary plan No. 132 and in the annexed certified tracing therefrom, and containing in extent 4 acres and 1 rood, is the property of the Crown.

*Description of the Land referred to.*

The land commonly called or known as Nugagahawatta, situated in the village of Ketiya in the Kandaboda pattu of the Matara District, in the Southern Province, containing in extent 4 acres and 1 rood, and shown as lot 15 in preliminary plan No. 132 and in the annexed certified tracing therefrom, and bounded as follows: on the north by Ketiya-pemukulana belonging to Crown; on the east by Nugagahawatta belonging to Crown,



Scale of 16 Chains to an Inch.

Situation: Ketiya village in Kandaboda pattu.  
Preliminary plan 132.

Lot.	Name of Land.	Extent. A. R. P.
15	Nugagahawatta	4 1 0
Surveyor-General's Office, Colombo, July 6, 1905.		J. B. M. RIDOUT, for Surveyor-General.
Sheets O 15 XIV., O 15 XV., O 15 II., and O 15 III.		

Pissanwatta claimed by Wijayasakera Gama-achchige Dingibaba and others; on the south by Gama-achchigewatta claimed by Wijayasakera Gama-achchige Dingi Baba and others; on the west by Gama-achchigewatta claimed by Wijayasakera Gama-achchige Dingi Baba and others, Yakundarawattahena belonging to Crown.

The 1st day of November, 1905,  
Matara S. O. 1268

J. G. FRASER,  
Special Officer.

**Order under Section 4, Sub-section (1), of "The Waste Lands Ordinances of 1897, 1899, 1900, and 1903."**

In the matter of the land commonly called or known as Madagedarawattahena, situate in the village of Mederipitiya in the Morawak korale of the Matara District, in the Southern Province, and of "The Waste Lands Ordinances of 1897, 1899, 1900, and 1903."

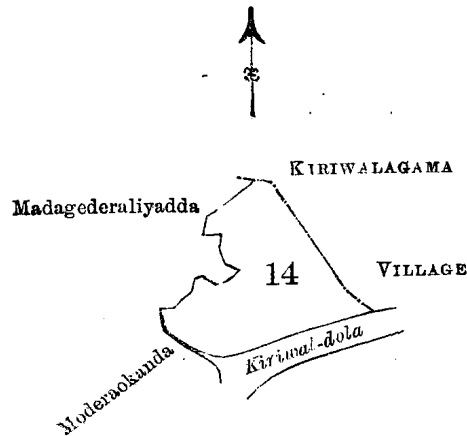
WHEREAS in pursuance of section 1 of the said Ordinances it was duly declared and notified on the 24th day of June, One thousand Nine hundred and Four, that if no claim to the land commonly called or known as Madagedarawattahena, situate in the village of Mederipitiya in the Morawak korale of the Matara District, in the Southern Province, containing in extent 3 acres and 14 perches, and shown as lot 14 in preliminary plan No. 124, was made to the Special Officer appointed under section 28 of the said Ordinances within the period of three months from the date specified in the said notice, such land would be deemed the property of the Crown and dealt with on account of the Crown (*vide* Notice No. 1,921):

And whereas Mederipitiye Achcharige Cornelis of Mederipitiya made claim thereto, and I, John George Fraser, Special Officer appointed under section 28 of the said Ordinances, made due inquiry into such claim; and whereas I and the said claimant came to an agreement in writing concerning the said land, under section (4), sub-section (1), of the said Ordinances; and whereas it was ordered that the said Mederipitiye Achcharige Cornelis of Mederipitiya should pay the Assistant Government Agent at Matara a sum of Rupees Forty-one Rs. 41) as purchase amount and survey fees for the said land on or before the 19th day of October, One thousand Nine hundred and Five:

And whereas the said claimant has duly paid the said amount as ordered, the said claimant is hereby declared to be the purchaser of the said land commonly called or known as Madagedarawattahena, situate in the village of Mederipitiya in the Morawak korale of the Matara District, in the Southern Province, containing in extent 3 acres and 14 perches, shown as lot No. 14 in preliminary plan No. 124 and in the certified tracing therefrom, and bounded as follows: on the north by Madagedaraliyadda claimed by Mederipitiya Achcharige Cornelis and others; on the east by the village limit of Kiriwelegama; on the south by the Kiriwaldola, Modaraokanda claimed by Achcharige Andris; west by Madagedaraliyadda claimed by Mederipitiya Achcharige Cornelis and others.

October 26, 1905.

J. G. FRASER,  
Special Officer.



Scale of 8 Chains to an Inch.

Situation : Mediripitiya village in Morawak korale.  
Preliminary plan 124.

Lot.	Name of Land.	Exten A. R. P.
14	Madagederawattahena	3 0 14

Sheet O <sup>9</sup> 40—48

Surveyor-General's Office,  
Colombo, June 4, 1904.  
Matara S. O. 1,269

J. B. M. RIDOUT,  
for Acting Surveyor-General.

**Order under Section 4, Sub-section (1), of "The Waste Lands Ordinances of 1897, 1899, 1900, and 1903,"  
declaring Land to be Crown Property.**

In the matter of the land commonly called or known as Magahena, situate in the village of Ranchagoda in the Kandaboda pattu of the Matara District, in the Southern Province, and of "The Waste Lands Ordinances of 1897, 1899, 1900, and 1903."

WHEREAS in pursuance of section 1 of the said Ordinances it was duly notified on the 30th day of December, One thousand Nine hundred and Four, that if no claim to the land commonly called or known as Magahena, situate in the village of Ranchagoda in the Kandaboda pattu of the Matara District, in the Southern Province, containing in extent 2 acres and 38 perches, and shown as lot 81a in preliminary plan No. 97 and in the annexed certified tracing therefrom, was made to the Special Officer appointed under section 28 of the said Ordinances within the period of three months from the date specified in such notice, such land would be deemed the property of the Crown and dealt with on account of the Crown (*vide* Notice No. 2,110):

And whereas Charles Francis Wijeratna of Ranchagoda made claim thereto; and whereas the said claimant has withdrawn his claim to the said land, I, John George Fraser, Special Officer appointed under section 28 of the said Ordinances, under and by virtue of the powers vested in me in that behalf by section 4 of the said Ordinances, do hereby on this 10th day of November, 1905, order and declare, under section 4, sub-section (1), of the said Ordinances, that the said land, as more fully described herein below, is the property of the Crown.

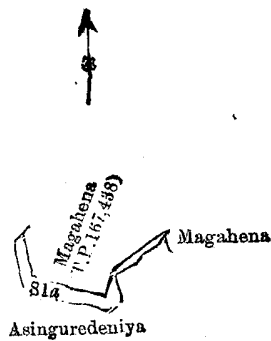
*Description of the Land referred to.*

The land commonly called or known as Magahena, situate in the village of Ranchagoda in the Kandaboda pattu of the Matara District, in the Southern Province, containing in extent 2 acres and 38 perches, shown as lot No. 81a in preliminary plan No. 97 and in the annexed certified tracing therefrom, and bounded as follows: on the north by Magahena (T.P. 167,438); on the east by Magahena belonging to Crown, Asinguredeniya claimed by Charles Francis Wijeyratna and others; on the south by Asinguredeniya claimed by Charles Francis Wijeratna and others; on the west by Asinguredeniya claimed by C. F. Wijeyratna and others.

10th November, 1905.

J. G. FRASER,  
Special Officer.

D 14



Scale of 16 Chains to an Inch.

Situation : Ranchagoda village in Kandaboda pattu.  
Preliminary plan 97

Lot.	Name of Land.	Ex ent. A. R. P.
81a	Magahena	2 0 38

Surveyor-General's Office,  
Colombo November 29, 1904.  
Matara S. O. 1,270

Sheet O 20  
V.

R. S. TEMPLETON,  
for Surveyor-General.

**Order under Section 4, sub-section (1), of "The Waste Land Ordinances of 1897, 1899, 1900, and 1903,"  
declaring Land to be Crown Property.**

In the matter of the land commonly called or known as Magahena, situate in the village of Ranchagoda in the Kandaboda pattu of the Matara District, in the Southern Province, and of "The Waste Lands Ordinances of 1897, 1899, 1900, and 1903."

**W**HEREAS in pursuance of section 1 of the said Ordinances it was duly notified on the 30th day of December, One thousand Nine hundred and Four, that if no claim to the land commonly called or known as Magahena, situate in the village of Ranchagoda in the Kandaboda pattu of the Matara District, in the Southern Province, containing in extent 3 roods and 2 perches, and shown as lot P.P. 2,842/5,681 in preliminary plan No. 97 and in the annexed certified tracing therefrom, was made to the Special Officer appointed under section 28 of the said Ordinances within the period of three months from the date specified in such notice, such land would be deemed the property of the Crown and dealt with on account of the Crown (*vide* Notice No. 2,110) :

And whereas (1) James Robert Wijeratna, (2) Charles Francis Wijeratna, both of Ranchagoda, made claim thereto ; and whereas the said claimants have withdrawn their claims to the said land, I, John George Fraser, Special Officer appointed under section 28 of the said Ordinances, under and by virtue of the powers vested in me in that behalf by section 4 of the said Ordinances, do hereby on this 10th day of November, 1905, order and declare, under section 4, sub-section (1), of the said Ordinances, that the said land, as more fully described herein below, is the property of the Crown.

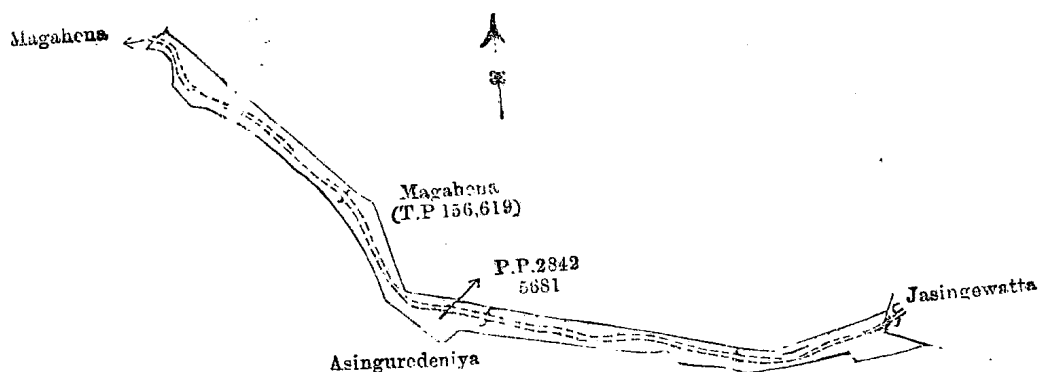
*Description of the Land referred to.*

The land commonly called or known as Magahena, situated in the village of Ranchagoda in the Kandaboda pattu of the Matara District, in the Southern Province, containing in extent 3 roods and 2 perches, shown as lot P.P. 2,842/5,681 in preliminary plan No. 97 and in the annexed certified tracing therefrom, and bounded as follows : on the north by Magahena (T.P. 156,619), on the east by Jasingewatta claimed by Mohattige Don Adrian and others, on the south by Asinguredeniya claimed by Charles Francis Wijeratna and others, on the west by Magahena belonging to the Crown.

November 10, 1905.

J. G. FRASER,  
Special Officer.





Scale of 4 Chains to an Inch

Situation: Ranchagoda village in Kandaboda pattu.

Preliminary plan 97.

Lot.	Name of land.	Extent. A. R. P.
P.P. 2,842 } 5,681 }	Magahena	.. 0 3 2

Surveyor-General's Office.  
Colombo November, 29, 1904.R. S. TEMPLETON,  
for Surveyor-General

Matara S.O. 1,271

**Order under Section 2 of "The Waste Lands Ordinances of 1897, 1899, 1900, and 1903," declaring Land to be Crown Property.**

In the matter of the land commonly called or known as Panawitiamukalana, situate in the village of Panawitiya in the Mayurawati korale of the Dambadeni hatpattu of the Kurunegala District, in the North-Western Province, and of "The Waste Lands Ordinances of 1897, 1899, 1900, and 1903."

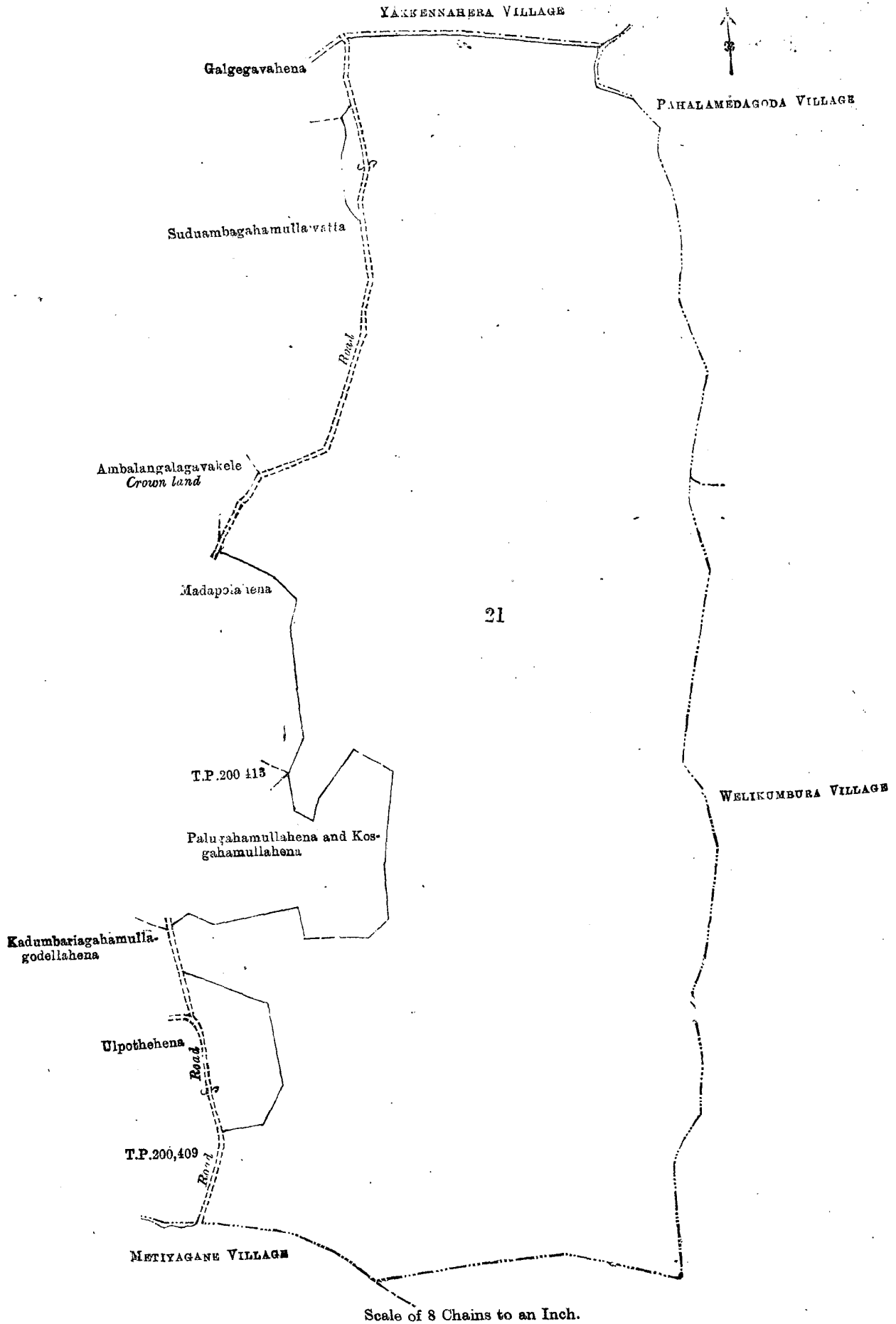
THE notice required by section 1 of "The Waste Lands Ordinances of 1897, 1899, 1900, and 1903," having been duly published in manner prescribed by that section in respect of the above-named land (*vide* Notice No. 2,186), and no claim having been made to the said land or to any interest therein within the period of three months from the date specified in the said notice, I, John George Fraser, Special Officer appointed under section 28 of the said Ordinances, under and by virtue of the powers vested in me in that behalf by section 2 of the said Ordinances, do hereby on this 8th day of December, 1905, order and declare that the said land, as more fully described herein below, situate in the village of Panawitiya in the Mayurawati korale of the Dambadeni hatpattu of the Kurunegala District, in the North-Western Province, and shown as lot 21 in preliminary plan No. 12 and in the annexed certified tracing therefrom, and containing in extent 167 acres 3 roods and 10 perches, is the property of the Crown.

*Description of the Land referred to.*

The land commonly called or known as Panawitiamukalana, situate in the village of Panawitiya in the Mayurawati korale of the Dambadeni hatpattu of the Kurunegala District, in the North-Western Province, containing in extent 167 acres 3 roods and 10 perches, and shown as lot 21 in preliminary plan No. 12 and in the annexed certified tracing therefrom, and bounded as follows: on the north by the village limit of Yakkenna-hera; on the east by the village limit of Pahala Medagoda and the village limit of Welikumbura; on the south by the village limit of Welikumbura and the village limit of Metiyagane; and on the west by a road, T. P. 200,409, Ulpothehena claimed by R. Opurala and Ran Menika, T. P. 200,413, Madapolahena claimed by H. Allis Appu, a road, Suduambagahamullawatta claimed by W. Davit Appu and P. Leines Perera, Galgegawahena claimed by Julis Perera, a road.

December 8, 1905.

J. G. FRASER,  
Special Officer.



Situation: Panawitiya village in Mayirawiti korale of the Kurunegala District.

Lot.	Name of Land.	Preliminary plan 12.	Extent. A. R. P.
21	Paniwittiyamukalana..	..	.. 167 3 10

Surveyor-General's Office,  
Colombo, April 17, 1904.

Field sheet I 18  
19—27

J. B. M. RIDOUT,  
for Surveyor-General.

Kurunegala S. O. 6

**Order under Section 2 of "The Waste Lands Ordinances of 1897, 1899, 1900, and 1903," declaring Lands to be Crown Property.**

In the matter of the lands commonly called or known as Tapasrakapugalgodahena, Dikgalakele, Dikgallepaulakele, and Pinnagollahena, situate in the village of Panawitiya in the Mayurawati korale of the Dambadeni hatpattu of the Kurunegala District, in the North-Western Province, and of "The Waste Lands Ordinances of 1897, 1899, 1900, and 1903."

THE notice required by section 1 of "The Waste Lands Ordinances of 1897, 1899, 1900, and 1903," having been duly published in manner prescribed by that section in respect of the above-named lands (*vide* Notice No. 2,279), and no claim having been made to the said lands or to any interest therein within the period of three months from the date specified in the said notice, I, John George Fraser, Special Officer appointed under section 28 of the said Ordinances, under and by virtue of the powers vested in me in that behalf by section 2 of the said Ordinances, do hereby on this 8th day of December, 1905, order and declare that the said lands, as more fully described herein below, situate in the village of Panawitiya in the Mayurawati korale of the Dambadeni hatpattu of the Kurunegala District, in the North-Western Province, and shown as lots 15k<sup>3</sup>, 15j<sup>1</sup>, 15j<sup>2</sup>, and 15l<sup>11</sup> in preliminary plan No. 12 and in the annexed certified tracing therefrom, and containing in extent 23 acres 2 roods and 6 perches, are the property of the Crown.

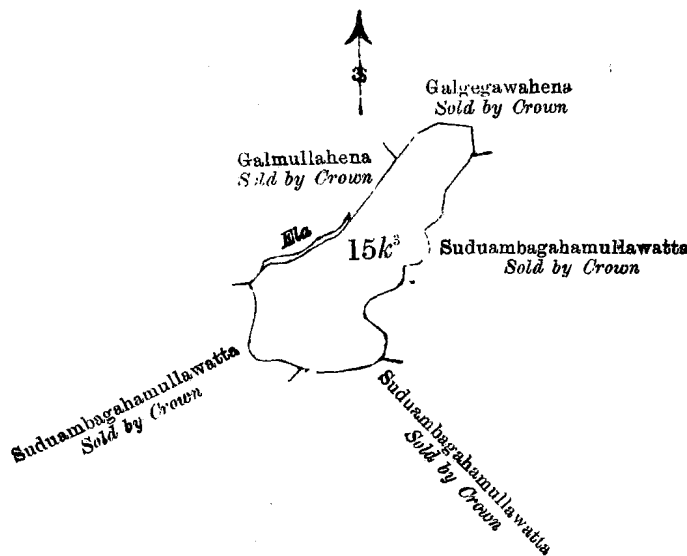
*Description of the Lands referred to.*

The following lots situated in the village of Panawitiya in the Mayurawati korale of the Dambadeni hatpattu of the Kurunegala District, in the North-Western Province, as described in the annexed certified tracings:—

I.

Lot.	Name of Land.	Preliminary plan 12.	Extent. A. R. P.
15k <sup>3</sup>	Tapasrakapugalgodahena	..	.. 4 0 34

and bounded as follows: on the north by an ela, Galmullahena sold by Crown to Malawi Arachchige Carolis Perera Appuhamy; on the east by Galgegawahena sold by Crown to Malawi Arachchige Julis Perera Appuhamy, Suduambagahamullawatta sold by Crown to Paduwawala Kankanamalage Livenis Perera Wedarala



Scale of 8 Chains to an inch.

Situation: Panawitiya village of Dambadeniya hatpattu in Mayirawati korale.

Lot.	Name of Land.	Preliminary plan 12.	Extent. A. R. P.
15k/3	Tapasrakapugalgodahena	..	.. 4 0 34

Surveyor-General's Office,  
Colombo, August 15, 1905.

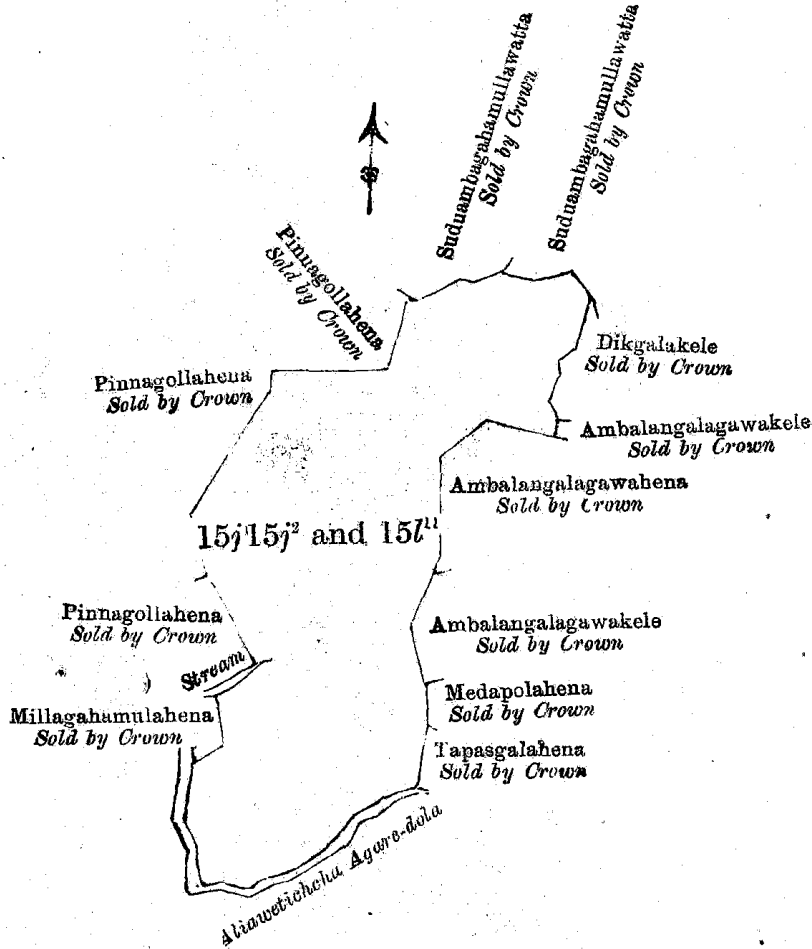
J. B. M. RIDOUT,  
for Surveyor-General.

and another; on the south by Suduambagahamullawatta sold by Crown to Paduwawala Kankanamalage Livenis Perera Wedarala and another, Suduambagahamullawatta sold by Crown to ditto; on the west by Suduambagahamullawatta sold by Crown to Paduwawala Kankanamalage Livenis Perera Wedarala and another.

II.  
Preliminary Plan 12.

Lot.	Name of Land.	Extent	
		A.	R. P.
15j <sup>1</sup>	Dikgalakele	17	3 30
15j <sup>2</sup>	Dikgallepaulakele	0	2 32
15l <sup>11</sup>	Pinnagollahena	0	2 30
		19	1 12

and bounded as follows: on the north by Pinnagollehena sold by Crown to Wikrama Arachchige Davit Appuhamy and another, Suduambagahamullawatta sold by Crown to Paduwawala Kankanamalage Livenis Perera Wedarala and another; on the east by Suduambagahamullawatta sold by Crown to Paduwawala Kankanamalage Livenis Perera Wedarala and another, Dikgalakele sold by Crown to ditto, Ambalangalagawakele sold by Crown to Panawitiya Paduwawala Kankanamalage Livenis Perera Wedarala, Ambalan-



Scale of 8 Chains to an inch.

Situation: Panawitiya village in Darnbadeniya hatpattu in Mayirawati korale.

Preliminary plan 12.

Lot.	Name of Land.	Extent	
		A.	R. P.
15j <sup>1</sup>	Dikgalakele	17	3 30
15j <sup>2</sup>	Dikgallepaulakele	0	2 32
15l <sup>11</sup>	Pinnagollahena	0	2 30
		19	1 12

Surveyor General's Office,  
Colombo, August 15, 1905.

J. B. M. RIDOUT,  
for Surveyor-General.

galagawahena sold by Crown to P. Dionis Appuhamy, Ambalangalagawakele sold by Crown to Henarath Patirenehelage Allis Appu and another, Medapolahena sold by Crown to ditto, Tapasgalahena sold by Crown to ditto; on the south by the Aliyawetichcha-agaredola; on the west by the Aliyawetichcha-agaredola, Millagahamullahena sold by Crown to Tillakaratna Mudiyansele Hitihami and another, a stream, Pinnagollahena sold by Crown to Tillakaratna Mudiyansele Ukkumenika and another, Pinnagollahena sold by Crown to Henarath Patirenehelage Allis Appu and another.

December 8, 1905.  
Kurunegala S. O. 7

J. G. FRASER,  
Special Officer.

**Order under Section 2 of "The Waste Lands Ordinances of 1897, 1899, 1900, and 1903," declaring Land to be Crown Property.**

In the matter of the land commonly called or known as Attavillukadu, situate in the villages of Madurankuli, Arachchiwillu, Nindeniya, Periyakulam, Kuruvikulam, Kurikkattukulam, Amakuli, and Maradankuli in the Puttalam pattu, and the villages of Sembukulai, Schonkulam, Wadatta, Halmillewa, Mellankulam, and Galkulam in the Rajakumara Vanni pattu of the Puttalam District, in the North-Western Province, and of "The Waste Lands Ordinances of 1897, 1899, 1900, and 1903."

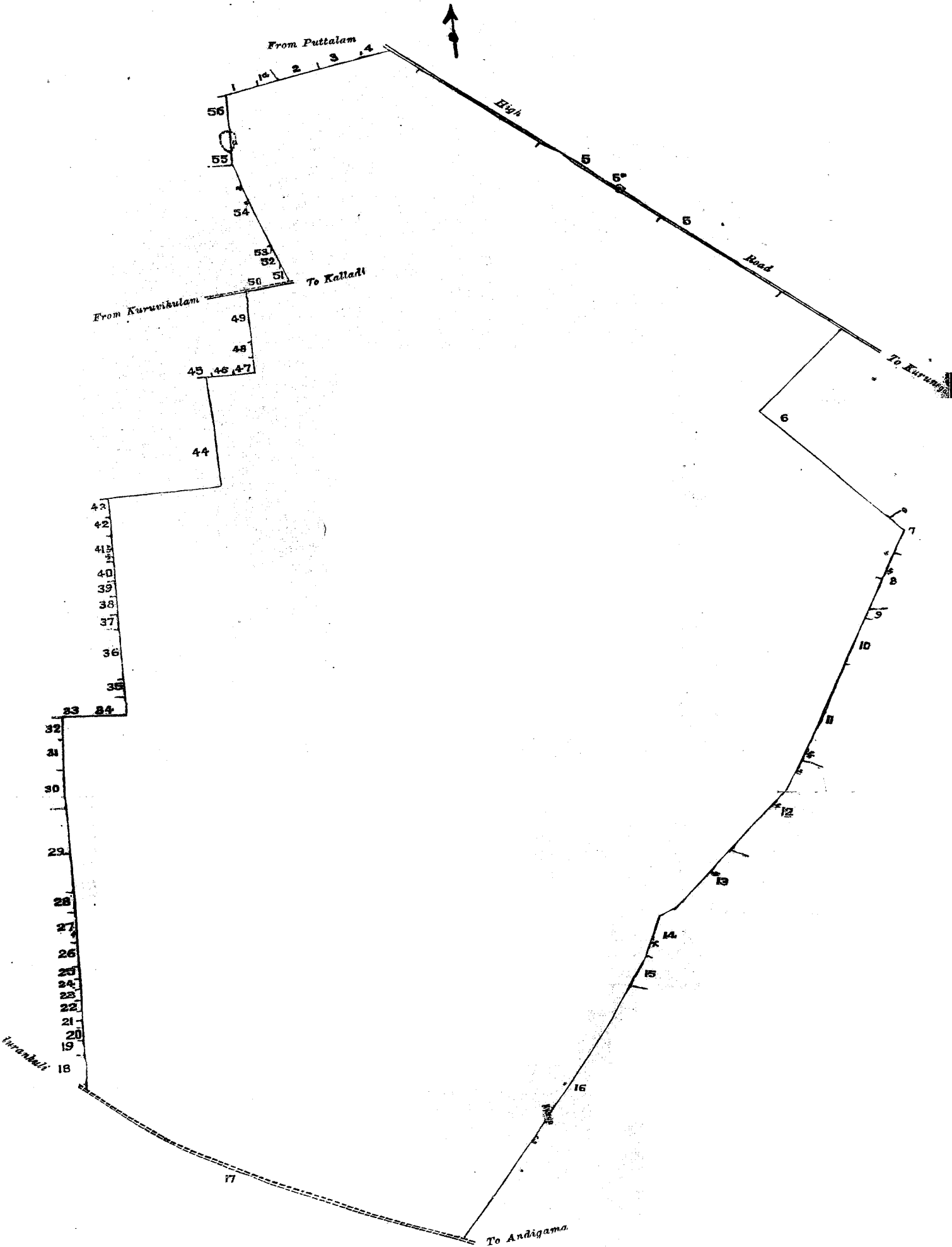
THE notice required by section 1 of "The Waste Lands Ordinances of 1897, 1899, 1900, and 1903," having been duly published in manner prescribed by that section in respect of the above-named land (*vide* Notice No. 2,281), and no claim having been made to the said land or to any interest therein within the period of three months from the date specified in the said notice, I, John George Fraser, Special Officer appointed under section 28 of the said Ordinances; under and by virtue of the powers vested in me in that behalf by section 2 of the said Ordinances, do hereby on this 8th day of December, 1905, order and declare that the said land, as more fully described herein below, situate in the villages of Madurankuli, Arachchiwillu, Nindeniya, Periyakulam, Kuruvikulam, Kurikkattukulam, Amakuli, and Maradankuli in the Puttalam pattu, and the villages of Sembukulai, Schonkulam, Wadatta, Halmillewa, Mellankulam, and Galkulam in the Rajakumara Vanni pattu of the Puttalam District, in the North-Western Province, and shown as lot 1 in topographical preliminary plan No. 1 and in the annexed certified tracing therefrom, and containing in extent 22,262 acres, is the property of the Crown.

*Description of the Land referred to.*

The land commonly called or known as Attavillukadu, situated in the villages of Madurankuli, Arachchiwillu, Nindeniya, Periyakulam, Kuruvikulam, Kurikkattukulam, Amakuli, and Maradankuli in the Puttalam pattu, and the villages of Sembukulai, Schonkulam, Wadatta, Halmillewa, Mellankulam, and Galkulam in the Rajakumara Vanni pattu of the Puttalam District of the North-Western Province, containing in extent 22,262 acres, shown as lot 1 in topographical preliminary plan No. 1 and in the annexed certified tracing therefrom, and bounded as follows: on the north by Arachchivillukadu claimed by William Silva, Arachchivillukadu claimed by Dr. Rozairo, Maduramadukadu claimed by P. M. Mahamadu Ali Marikar, Maduramadukadu belonging to Crown, Maduramadukadu claimed by M. P. Pichcha Tambi and others, the high road from Puttalam to Kurunegala, the Public Works Department cooly lines at Kalladi, the high road from Puttalam to Kurunegala; on the east by Galkulamukalana belonging to Crown, Mellankulamhenyaya belonging to Crown, Mellankulamukalana belonging to Crown, Hammillewamukalana belonging to Crown, Hammillewahlenyaya belonging to Crown, Hammillewamukalana belonging to Crown, Waddattamukalana belonging to Crown, Schonkalmamukalana belonging to Crown, Schonkalmakele belonging to Crown, Kadurukotavihare-mukalana belonging to Crown, Schonkalmakele belonging to Crown, Wellassemukalana belonging to Crown; on the south by the minor road from Andigama to Madurankuli; on the west by Madurankulikadu claimed by Sago Saykandu, Madurankulikadu claimed by Abraham Fernando, Madurankulikadu claimed by Sago Meydeen and others, Madurankulikadu claimed by Alaga Muttu Asari and others, Madurankulikadu claimed by Meedeen Pichehe and others, Madurankulikadu claimed by K. Virappan Kankani, Madurankulikadu claimed by S. A. Suppan Asari and others, Madurankulikadu claimed by M. M. Pichehe Marikkar, Madurankulikadu claimed by Marthenis Fonseka and others, Madurankulikadu claimed by Sadakku, Madurankulikadu claimed by Anthony Appu, Madurankulikadu claimed by Avie Chetty and Rawutu Marikkar, Amakulikadu claimed by Avie Chetty and others, Amakulikadu claimed by Meyappa Chetty, Amakulikadu claimed by Narayen Chetty Amakulikadu claimed by Palaniyappa Chetty, Amakulikadu claimed by Avie Chetty, Amakulikadu claimed by Pana Lana Chena Chetty, Karikattakulamkadu belonging to Crown, Kokkumadukadu claimed by Kuppa Pichchey, Kokkumadukadu claimed by W. R. de Silva, Attavillu estate claimed by Jacob de Mel, Kuruwikulamkadu belonging to Crown, the road from Kuruwikulam to Kalladi, Periyakulamkadu belonging to Crown, Periyakulamkadu claimed by Casie Chetty, Periyakulamkadu claimed by Palla Muttu Samy, Periyakulamkadu belonging to Crown, Adappanavillukadu *alias* Nindeniyekadu belonging to Crown, Adappanavillukadu claimed by Segu Meera Nayna.

December 8, 1905.

J. G. FRASER.  
Special Officer.



Scale of 64 Chains to an Inch

*Tenement List.*

Situation: Madurankuli, Arachchivillu, Nindeniya, Periyakulam, Kuruvikulam, Kurikkattukulam, Amakuli, Maradankuli villages in Puttalam pattu; Sembukulai, Sohankulam, Wadatta, Halmillewa, Millankulam, Galkulam villages in Rajakumara Vanni pattu.

## Topographical preliminary plan 1.

Lot.	Name of Land.	Extent.		
		A.	R.	P.
1	Attavillukadu	22,262	0	0

Surveyor-General's Office,  
Colombo, August 10, 1905.

J. B. M. RIDOUT,  
for Surveyor-General.

*List of Boundaries.*

Lot.	Name of Land.	Lot.	Name of Land.	Lot.	Name of Land.
1	Arachchivillukadu	15	Sohonkalmakele	33, 34	Amakulikadu
1a	Do.	16	Wellassamukalana	35	Do.
2	Maduramadukadu	17	Minor road from Andigama to Madurankuli	36	Do.
3	Do.	18	Madurankulikadu	37, 38, 39	Karikattakulamkadu
4	Do.	19	Do.	40, 41	Do.
5	The high road from Puttalam to Kurunegala	20	Do.	42	Kokkumadukadu
5a	P.W.D. cooly lines	21	Do.	43	Do.
6	Galkulamukalana	22	Do.	44	Attavillu estate
7	Mellankulamhenyaya	23	Do.	45, 46, 47,	
8	Mellankulamukalana	24	Do.	48, 49	Kuruvikulamkadu
9	Hammillewamukalana	25	Do.	50	Road from Kuruvikulam to Kalladi
10	Hammillewehenyaya	26	Do.	51	Periyakulamkadu
11	Hammillewemukalana	27	Do.	52	Do.
12	Wadattamukalana	28	Do.	53	Do.
13	Sohonkalamamukalana, Sohonkalmakele	29	Do.	54	Do.
14	Kadurukotavihare-mukalana	30	Amakulikadu	55	Adappanavillukadu <i>alias</i> Nindeniyakadu
		31	Do.	56	Adappanavillukadu
		32	Do.		

Puttalam S. O. 1

**Order under Section 2 of "The Waste Lands Ordinances of 1897, 1899, 1900, and 1903," declaring Land to be Crown Property.**

In the matter of the land commonly called or known as Tonigalamukalana, Paramakandamukalana (proposed forest reserve), situate in the villages of Anamaduwa, Tattewa, Wetiya, Pahalagama, Naiyakkulama, Siyambalagaswewa, Puduwelliya, and Tennankuriyawa in the Pandita pattu, and the villages of Ottukachchiya, Tonigala, Paramakanda, and Bammannegama in the Perawila pattu of the Puttalam District, in the North-Western Province, and of "The Waste Lands Ordinances of 1897, 1899, 1900, and 1903."

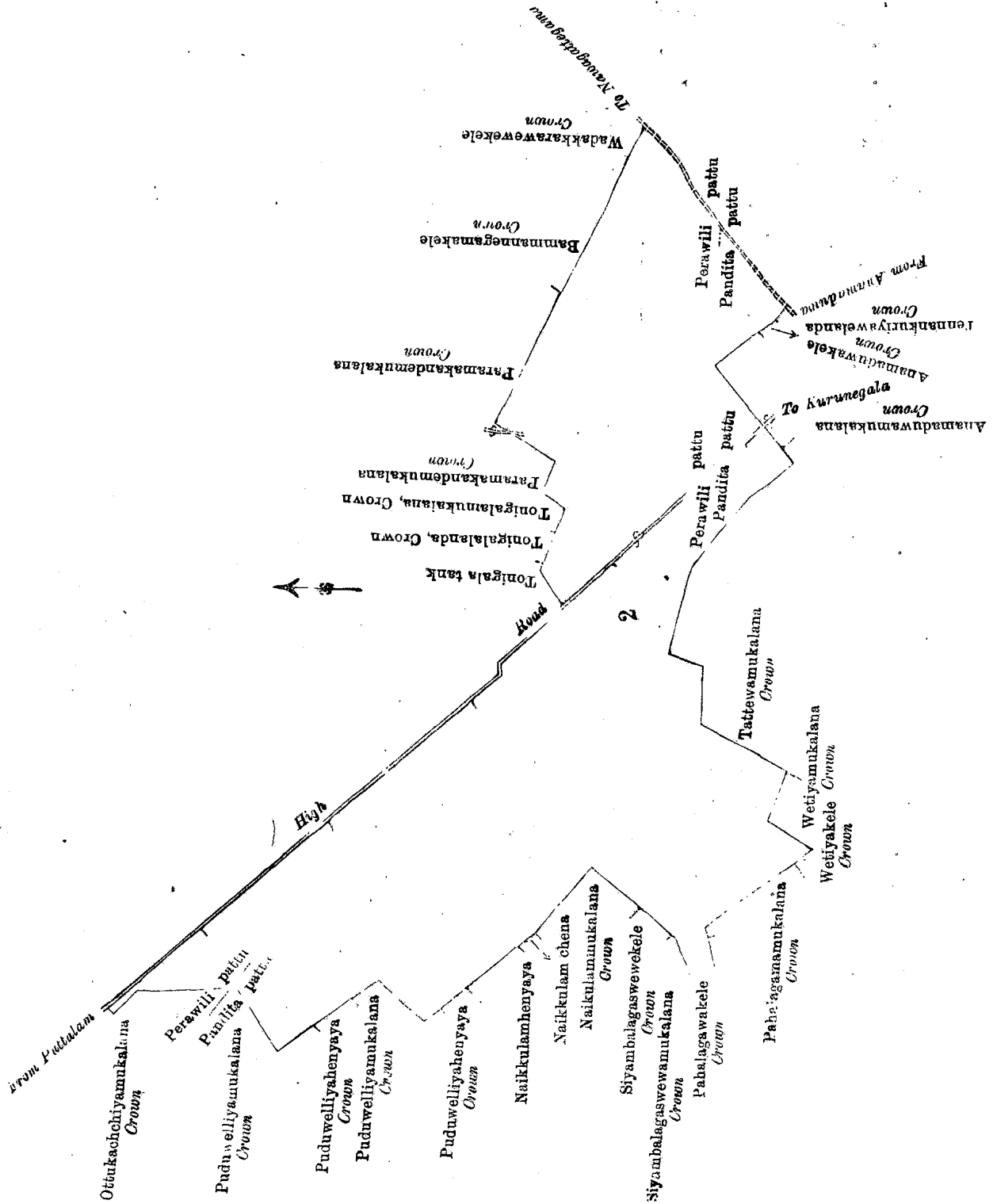
THE notice required by section 1 of "The Waste Lands Ordinances of 1897, 1899, 1900, and 1903," having been duly published in manner prescribed by that section in respect of the above-named land (*vide* Notice No. 2,280), and no claim having been made to the said land or to any interest therein within the period of three months from the date specified in the said notice, I, John George Fraser, Special Officer appointed under section 28 of the said Ordinances, under and by virtue of the powers vested in me in that behalf by section 2 of the said Ordinances, do hereby on this 8th day of December, 1905, order and declare that the said land, as more fully described herein below, situate in the villages of Anamaduwa, Tattewa, Wetiya, Pahalagama, Naiyakkulama, Siyambalagaswewa, Puduwelliya, and Tennankuriyawa in the Pandita pattu, and the villages of Ottukachchiya, Tonigala, Paramakanda, and Bammannegama in the Perawila pattu of the Puttalam District, in the North-Western Province, and shown as lot 2 in topographical preliminary plan No. 2 and in the annexed certified tracing therefrom, and containing in extent 3,784 acres, is the property of the Crown.

*Description of the Land referred to.*

The land commonly called or known as Tonigalamukalana, Paramakandamukalana (proposed forest reserve), situated in the villages of Anamaduwa, Tattewa, Wetiya, Pahalagama, Naiyakkulama, Siyambalagaswewa, Puduwelliya and Tennankuriyawa in the Pandita pattu, and the villages of Ottukachchiya, Tonigala, Paramakanda, and Bammannegama in the Perawila pattu of the Puttalam District, in the North-Western Province, containing in extent 3,784 acres, shown as lot 2 in topographical preliminary plan No. 2 and in the annexed certified tracing therefrom, and bounded as follows: on the north by the high road from Puttalam to Kurunegala, the Tonigala tank, Tonigalalanda belonging to Crown, Tonigalamukalana belonging to Crown, Paramakandamukalana belonging to Crown, Bammannegamakale belonging to Crown, Wadakkawewakele belonging to Crown; on the east by the minor road from Nawagattegama to Anamaduwa; on the south by Tennankuriyawelanda belonging to Crown, Anamaduwakale belonging to Crown, Anamaduwa-mukalana belonging to Crown, Tattewemukalana belonging to Crown, Wetiye-mukalana belonging to Crown, Wetiyekele belonging to Crown; on the west by Pahalagamamukalana belonging to Crown, Pahalagamakele belonging to Crown, Siyambalagaswewamukalana belonging to Crown, Siyambalagaswewakele belonging to Crown, Naikulammukalana belonging to Crown, Naikulamhenyaya belonging to Crown, Puduwelliyahenyaya belonging to Crown, Puduwelliyamukalana belonging to Crown, Puduwelliyahenyaya belonging to Crown, Puduwelliyamukalana belonging to Crown, Ottukachchiyamukalana belonging to Crown.

December 8, 1905.

J. G. FRASER,  
Special Officer.



Scale of 64 Chains to an Inch.

Situation: Anamaduwa, Tattewa, Wetiya, Pahalagama, Naiyakkulama, Siyambalagaswewa, Puduwelleya, Tennankuriyawa villages in Pandita pattu; Ottukachchiya, Tonigala, Paramakanda, Bammanegama village in Perawili pattu.

Topographical preliminary plan 2.

Lot.	Name of Land.	Extent. A. R. P.
2	Tonigalamukulana, Paramakandamukulana (proposed forest reserve)	3,784 0 0

Surveyor-General's Office,  
Colombo, August 10, 1905.  
Puttalam S. O. 2

J. B. M. RIDOUT,  
for Surveyor-General.



**Order under Section 4, Sub-section (1), of "The Waste Lands Ordinances of 1897, 1899, 1900, and 1903," declaring Lands to be Crown Property.**

In the matter of the lands commonly called or known as Galahena and Udagamawattehena, situate in the village of Weragama in the Dehiwinipalata korale of the Udukinda division, in the Province of Uva and of "The Waste Lands Ordinances of 1897, 1899, 1900, and 1903."

WHEREAS in pursuance of section 1 of the said Ordinances it was duly notified on the 9th day of June, One thousand Nine hundred and Five, that if no claim to the lands commonly called or known as Galahena and Udagamawattehena, situate in the village of Weragama in the Dehiwinipalata korale of the Udukinda division, in the Province of Uva, containing in extent 6 acres 2 roods and 14 perches, and shown as lots 7 and 14 in preliminary plan 102 and in the annexed certified tracings therefrom, was made to the Special Officer appointed under section 28 of the said Ordinances within the period of three months from the date specified in such notice, such lands would be deemed the property of the Crown and dealt with on account of the Crown (*vide* Notice No. 2,199):

And whereas Gammahelagegedara Ukkurala of Weragama made claim thereto; and whereas the said claimant has withdrawn his claim to the said lands, I, John George Fraser, Special Officer appointed under section 28 of the said Ordinances, under and by virtue of the powers vested in me in that behalf by section 4 of the said Ordinances, do hereby on this 24th day of October, 1905, order and declare, under section 4, sub-section (1), of the said Ordinances, that the said lands, as more fully described herein below, are the property of the Crown.

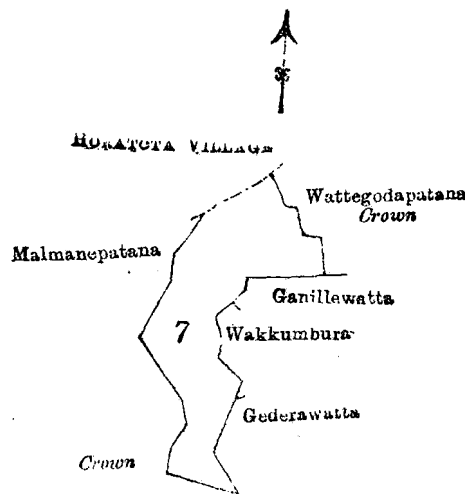
*Description of the Lands referred to.*

The following lots situated in the village of Weragama in the Dehiwinipalata korale of the Udukinda division, in the Province of Uva, as described in the annexed certified tracings:—

I.  
Preliminary plan 102.

Lot.	Name of Land.	Extent.		
		A.	R.	P.
7	Galahena	4	0	11

and bounded as follows: on the north by the village limit of Horatota; on the east by Wattagodapatana belonging to Crown, Gannilewatta claimed by Wakkumburagedara Kiriwante and others, Wakkumbura



Scale of 8 Chains to an Inch.

Situation: Weragama village in Dehiwinipalata korale.

Preliminary plan 102.

Lot.	Name of Land.	Extent.		
		A.	R.	P.
7	Galahena	4	0	11

Surveyor-General's Office, Colombo May 4, 1905. Sheet M 7 51-59 J. B. M. RIDOUT, for Surveyor-General.

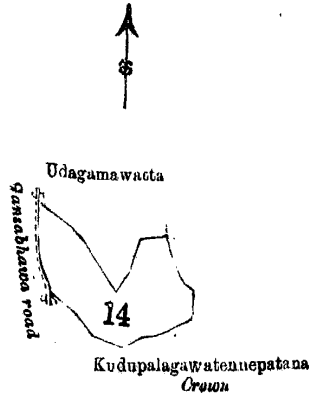
claimed by ditto, Gedarawatta claimed by Gammahelagegedara Rammalhamy and others; on the south and west by Malmanepatana belonging to Crown.

## II.

## Preliminary plan 102.

Lot.	Name of Land.	Extent. A. R. P.
14	Udagamawattehena	2 2 3

and bounded as follows : on the north by Udagamawatta claimed by Gammahelagedara Ukkurala and others



Scale of 8 Chains to an Inch.

Situation : Weragama village in Dehiwinipalata korale.

## Preliminary plan 102.

Lot.	Name of Land.	Extent. A. R. P.
14	Udagamawattehena	2 2 3

Sheet M. 51-59

Surveyor-General's Office,  
Colombo, May 4, 1905.J. B. M. RIDOUT,  
for Surveyor-General.

on the east and south by Kudupalagawattennepatana belonging to Crown ; on the west by the Gansabhawa road from Dehiwinna to Gampaha.

October 24, 1905.

Uva S. O. 816

J. G. FRASER,  
Special Officer.

**Order under Section 4, Sub-section (1), of "The Waste Lands Ordinances of 1897, 1899, 1900, and 1903," declaring Land to be Crown Property.**

In the matter of the land commonly called or known as Talagaspitiyahena, situate in the village of Weragama in the Dehiwinipalata korale of the Udukinda division, in the Province of Uva, and of "The Waste Lands Ordinances of 1897, 1899, 1900, and 1903."

WHEREAS in pursuance of section 1 of the said Ordinances it was duly notified on the 9th day of June, One thousand Nine hundred and Five, that if no claim to the land commonly called or known as Talagaspitiyahena, situate in the village of Weragama in the Dehiwinipalata korale of the Udukinda division, in the Province of Uva, containing in extent 1 rood and 28 perches, and shown as lot 11 in preliminary plan No. 102 and in the annexed certified tracing therefrom, was made to the Special Officer appointed under section 28 of the said Ordinances within the period of three months from the date specified in such notice, such land would be deemed the property of the Crown and dealt with on account of the Crown (*vide* Notice No. 2,199) :

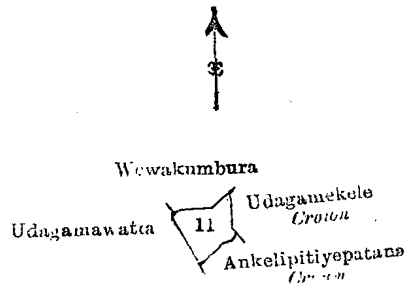
And whereas Gammahelagedara Punchirala of Weragama made claim thereto, and whereas the said claimant has withdrawn his claim to the said land, I, John George Fraser, Special Officer appointed under section 28 of the said Ordinances, under and by virtue of the powers vested in me in that behalf by section 4 of the said Ordinances, do hereby on this 24th day of October, 1905, order and declare, under section 4, sub-section (1), of the said Ordinances, that the said land, as more fully described herein below, is the property of the Crown.

*Description of the Land referred to.*

The land commonly called or known as Talagaspitiyahena, situate in the village of Weragama in the Dehiwinipalata korale of the Udukinda division, in the Province of Uva, containing in extent 1 rood and 28 perches, shown as lot No. 11 in preliminary plan No. 102 and in the annexed certified tracing therefrom, and bounded as follows : on the north by Wewakumbura claimed by Gammahelayagedara Appuhamy and others ; on the east by Udagamakele belonging to Crown ; on the south by Ankelipitiyepatana belonging to Crown ; on the west by Udagamawatta claimed by Gammahelayagedara Ukkurala and others.

October 24, 1905.

J. G. FRASER,  
Special Officer.



Scale of 8 Chains to an Inch.

Situation: Weragama village in Dehiwinipalata korale.

Preliminary plan 102.

Lot.	Name of Land.	Extent. A. R. P.
11	Talagaspitiyahena	0 1 28

Surveyor-General's Office,  
Colombo, May 4, 1905.

Sheet M 51—59

J. B. M. RIDOUT,  
for Surveyor-General.

Uva S. O. 817

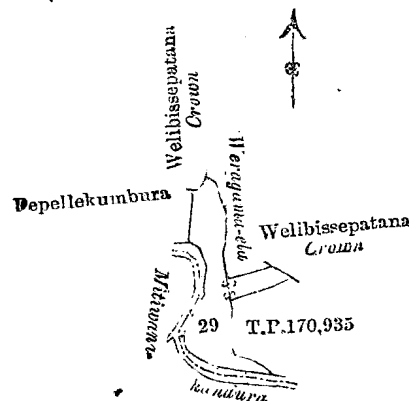
**Order under Section 2 of "The Waste Lands Ordinances of 1897, 1899, 1900, and 1903," declaring Land to be Crown Property.**

In the matter of the land commonly called or known as Peralandehenyaya, Welibissepatana, situate in the village of Weragama in the Dehiwinipalata korale of the Udukinda division, in the Province of Uva, and of "The Waste Lands Ordinances of 1897, 1899, 1900, and 1903."

THE notice required by section 1 of "The Waste Lands Ordinances of 1897, 1899, 1900, and 1903," having been duly published in manner prescribed by that section in respect of the above-named land (*vide* Notice No. 2,199), and no claim having been made to the said land or to any interest therein within the period of three months from the date specified in the said notice, I, John George Fraser, Special Officer appointed under section 28 of the said Ordinances, under and by virtue of the powers vested in me in that behalf by section 2 of the said Ordinances, do hereby on this 24th day of October, 1905, order and declare that the said land, as more fully described herein below, situate in the village of Weragama in the Dehiwinipalata korale of the Udukinda division, in the Province of Uva, and shown as lot 29 in preliminary plan No. 102 and in the annexed certified tracing therefrom, and containing in extent 1 acre 1 rood and 24 perches, is the property of the Crown.

*Description of the Land referred to.*

The land commonly called or known as Peralandehenyaya and Welibissepatana, situate in the village of Weragama in the Dehiwinipalata korale of the Udukinda division, in the Province of Uva, containing in extent 1 acre 1 rood and 24 perches, shown as lot 29 in preliminary plan No. 102 and in the annexed certified tracing



Scale of 8 Chains to an Inch.

Situation: Weragama village in Dehiwinipalata korale.

Preliminary plan 102.

Lot.	Name of Land.	Extent. A. R. P.
29	Peralandehenyaya and Welibissepatana	1 1 24

Surveyor-General's Office,  
Colombo, May 4, 1905.

Sheet M 51—59

J. B. M. RIDOUT,  
for Surveyor-General.

therefrom, and bounded as follows: on the north by Welibissepatana belonging to Crown; on the east by the Weragama-ela, Welibissepatana belonging to Crown, T. P. 170,935 (Amunumullewatta belonging to Muttu Banda Basnayaka Nilame); on the south by the Mitiwanakandura; on the west by the Mitiwanakandura, Pezellakumbura claimed by Mutu Banda Basnayaka Nilame and others.

October 24, 1905.  
Uva S. O. 818

J. G. FRASER,  
Special Officer.

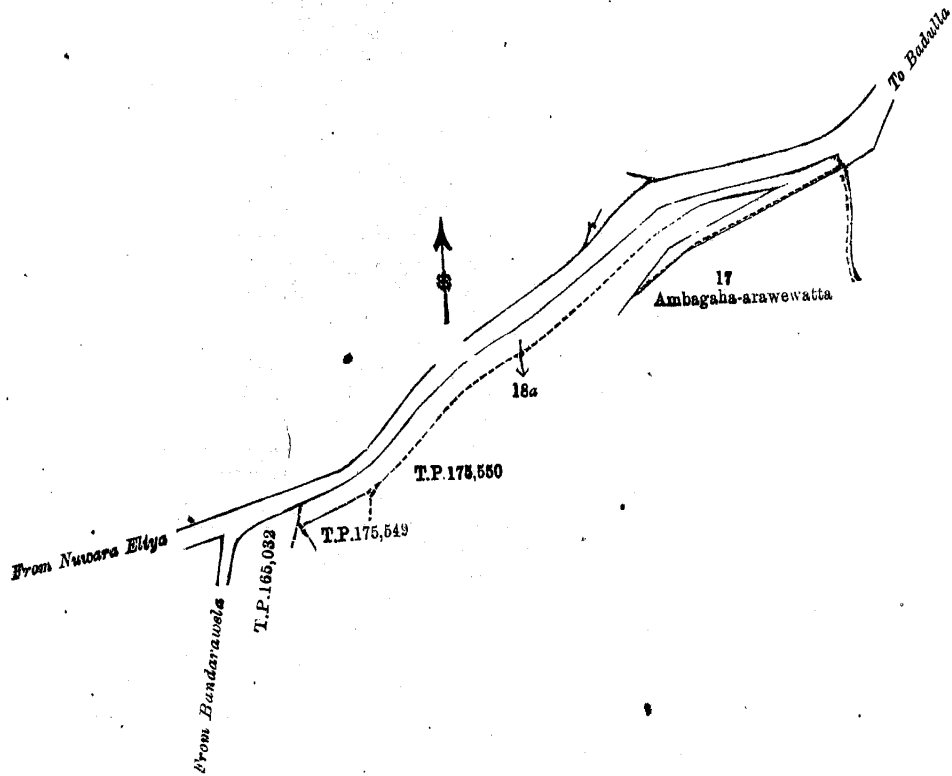
**Order under Section 2 of "The Waste Lands Ordinances of 1897, 1899, 1900, and 1903," declaring Land to be Crown Property.**

In the matter of the land commonly called or known as Ampitigoda *alias* Ambagaha-arawewatta, situate in the village of Medapita in the Bogoda korale of the Yatikinda division, in the Province of Uva, and of "The Waste Lands Ordinances of 1897, 1899, 1900, and 1903."

**T**HE notice required by section 1 of "The Waste Land Ordinances of 1897, 1899, 1900, and 1903," having been duly published in manner prescribed by that section in respect of the above-named land (*vide* Notice No. 2,247), and no claim having been made to the said land or to any interest therein within the period of three months from the date specified in the said notice, I, John George Fraser, Special Officer appointed under section 28 of the said Ordinances, under and by virtue of the powers vested in me in that behalf by section 2 of the said Ordinances, do hereby on this 1st day of November, 1905, order and declare that the said land, as more fully described herein below, situate in the village of Medapita in the Bogoda korale of the Yatikinda division, in the Province of Uva, and shown as lot 18a in preliminary plan No. 97 and in the annexed certified tracing therefrom, and containing in extent 1 rood and 33 perches, is the property of the Crown.

*Description of the Land referred to.*

The land commonly called or known as Ampitigoda *alias* Ambagaha-arawewatta, situated in the village of Medapita in the Bogoda korale of the Yatikinda division, in the Province of Uva, containing in extent 1 rood and 33 perches, shown as lot 18a in preliminary plan No. 97 and in the annexed certified tracing therefrom,



Scale of 4 Chains to an Inch.

Situation: Medapita village in Yatikinda division of, Bogoda korale.  
Preliminary plan 97.

Lot.	Name of Land.	Extent. A. R. P.
18a	Ambagaha-arawewatta	0 1 33

Surveyor-General's Office,  
Colombo, July 1, 1905.

Sheet M 7  
53—61

J. B. M. RIDOUT,  
for Surveyor-General.

and bounded as follows: on the north by the high road from Bandarawela to Badulla; on the east by the road to the P. W. D. cooly lines; on the south by the road to the P. W. D. cooly lines, T. P. 175,550, T. P. 175,549; on the west by T. P. 165,032.

The 1st day of November 1, 1905.  
Uva S. O. 819

J. G. FRASER,  
Special Officer,

**Order under Section 4, Sub-section (1), of "The Waste Lands Ordinances of 1897, 1899, 1900, and 1903,"  
admitting Land to be Private Property.**

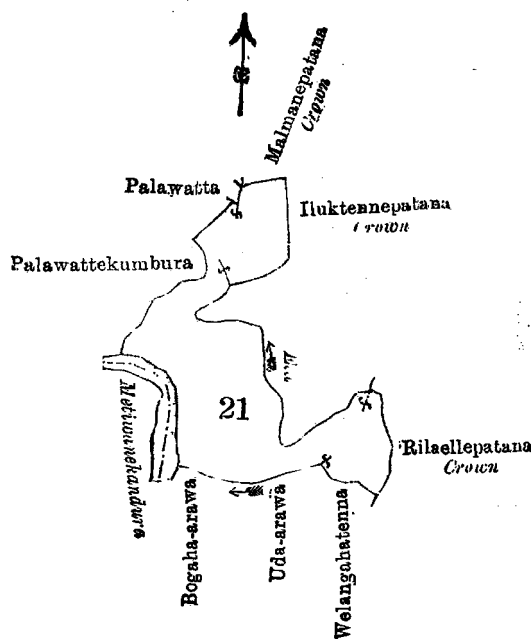
In the matter of the land commonly called or known as Palawatteheneyaya *alias* Peramasarawehenepatana, situate in the village of Weragama in the Dehiwinipalata korale of the Udukinda division, in the Province of Uva, and of "The Waste Lands Ordinances of 1897, 1899, 1900 and 1903."

**W**HEREAS in pursuance of section 1 of the said Ordinances it was duly notified on the 9th day of June, One thousand Nine hundred and Five, that if no claim to the land commonly called or known as Palawatteheneyaya *alias* Peramasarawehenepatana, situate in the village of Weragama in the Dehiwinipalata korale of the Udukinda division, in the Province of Uva, containing in extent 6 acres and 1 perch, and shown as lot 21 in preliminary plan No. 102 and in the annexed certified tracing therefrom, was made to the Special Officer appointed under section 28 of the said Ordinances within the period of three months from the date specified in such notice, such land would be deemed the property of the Crown and dealt with on account of the Crown (*vide* Notice No. 2,199):

And whereas (1) Palawattegedara Siatu, (2) Gammahelagedara Ukkurala, (3) Wakkumburegedera Kiriwante, all of Weragama, made claim thereto, and I, John George Fraser, Special Officer appointed under section 28 of the said Ordinances, made due inquiry into such claim, I do hereby admit the claim of the said claimants to the said land, as more fully described herein below, under section 4, sub-section (1), of the said Ordinances.

*Description of the Land referred to.*

The land commonly called or known as Palawatteheneyaya *alias* Peramasarawehenepatana, situate in the village of Weragama in the Dehiwinipalata korale of the Udukinda division, in the Province of Uva, containing in extent 6 acres and 1 perch, shown as lot No. 21 in preliminary plan No. 102 and in the annexed certified tracing therefrom, and bounded as follows: on the north by Palawatta claimed by Palawatte Appu and others



Scale of 8 Chains to an Inch.

Situation: Weragama village in Dehiwinipalata korale.

Preliminary plan 102.

Lot.	Name of Land.	Extent. A. R. P.
21	Palawatteheneyaya <i>alias</i> Peramasarawehenepatana	6 0 1

Surveyor-General's Office,  
Colombo, May 4, 1905.

• Sheet M 7  
51—59

J. M. B. RIDOUT,  
for Surveyor-General.

Malmanepatana belonging to Crown; on the east by Iluktennepatana belonging to Crown, an *ela*, Rilallepatana belonging to Crown; on the south by Welangahatenna claimed by Gorakkawattegedera Menika and others, Uda-arawa claimed by Gammahelagedara Rammenika, Bogaha-arawa claimed by Gammahelagedara Ukkurala and others; on the west by the Mitivanakandura, Palawattekumbura claimed by Palawatta Appu and others.

October 24, 1905.  
Uva S. O. 820

J. G. FRASER,  
Special Officer.

**Order under Section 4, Sub-Section (1), of "The Waste Lands Ordinances of 1897, 1899, 1900, and 1903,"  
declaring Land to be Crown Property.**

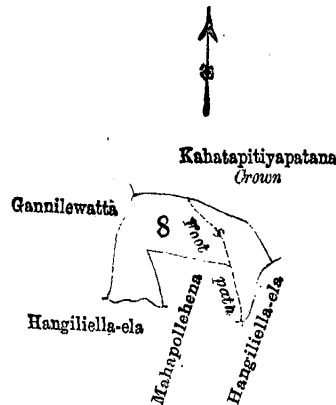
In the matter of the land commonly called or known as Mahapollehena, situate in the village of Kabilidowa in the Dehiwinnipalata korale of the Udukinda division, in the Province of Uva, and of "The Waste Lands Ordinances of 1897, 1899, 1900, and 1903."

**W**HEREAS in pursuance of section 1 of the said Ordinances it was duly notified on the 14th day of August, One thousand Nine hundred and Three, that if no claim to the land commonly called or known as Mahapollehena, situate in the village of Kabilidowa in the Dehiwinnipalata korale of the Udukinda division, in the Province of Uva, containing in extent 2 acres 1 rood and 32 perches, and shown as lot 8 in preliminary plan No. 50 and in the annexed certified tracing therefrom, was made to the Special Officer appointed under section 28 of the said Ordinances within the period of three months from the date specified in such notice, such land would be deemed the property of the Crown and dealt with on account of the Crown (*vide* Notice No. 1,649):

And whereas Kabilidowewatte Wirahettige Appuhami of Kabilidowa made claim thereto; and whereas the said claimant has withdrawn his claim to the said land, I, John George Fraser, Special Officer appointed under section 28 of the said Ordinances, under and by virtue of the powers vested in me in that behalf by section 4 of the said Ordinances, do hereby on this Second day of September, 1905, order and declare, under section 4, sub-section (1), of the said Ordinances, that the said land, as more fully described herein below, is the property of the Crown.

*Description of the Land referred to.*

The land commonly called or known as Mahapollehena, situate in the village of Kabilidowa in the Dehiwinnipalata korale of the Udukinda division, in the Province of Uva, containing in extent 2 acres 1 rood and 32 perches, shown as lot 8 in preliminary plan No. 50 and in the annexed certified tracing therefrom, and



Scale of 8 Chains to an inch.

Situation: Kabilidowa village in Dehiwinnipalata korale of Badulla District.

Preliminary plan 50.

Lot.	Nama of Land.	Extent. A. R. P.
8	Mahapollehena	2 1 32
Surveyor-General's Office, Colombo, August 21, 1905.		J. B. M. RIDOUT, for Surveyor-General.
	Field sheet M <sub>2</sub> -10	

bounded as follows: on the north by Kahatapitiyapatana belonging to the Crown; on the east by the Hangiliella-ela; on the south by a foot path, Mahapollehena belonging to Wirahettige Appuhamy, the Hangiliella-ela; and on the west by Gannilewatta claimed by Kabilidowe Appuhamy.

September 2, 1905.

Uva S. O. 821

J. G. FRASER,  
Special Officer.

**Order under Section 2 of "The Waste Lands Ordinances of 1897, 1899, 1900, and 1903,"  
declaring Lands to be Crown Property.**

In the matter of the lands commonly called or known as Mahawila, Matugodakumbura, Alakolamullehena, and Muruthangodawila, situate in the village of Wenagama in the Gangaboda pattu of the Matara District, in the Southern Province, and of "The Waste Lands Ordinances, 1897, 1899, 1900, and 1903."

**T**HE notice required by section 1 of "The Waste Lands Ordinances, 1897, 1899, 1900, and 1903," having been duly published in manner prescribed by that section in respect of the above-named lands (*vide* Notice No. 2,185), and no claim having been made to the said lands or to any interest therein within the period of three months from the date specified in the said notice, I, Geoffrey Montague Cookson, Assistant Government Agent for the Matara District, in the Southern Province, under and by virtue of the powers vested in me in that behalf by section 2 of the said Ordinances, do hereby on this Nineteenth day of September, 1905, order and declare that the said lands, as more fully described herein below, situate in the village of

Wenagama in the Gangaboda pattu of the Matara District, in the Southern Province, and shown as lots 7, 12b, 38, and 26a in block survey preliminary plan No. 69 and in the annexed certified tracings therefrom, and containing in extent 4 acres 1 rood and 28 perches, are the property of the Crown.

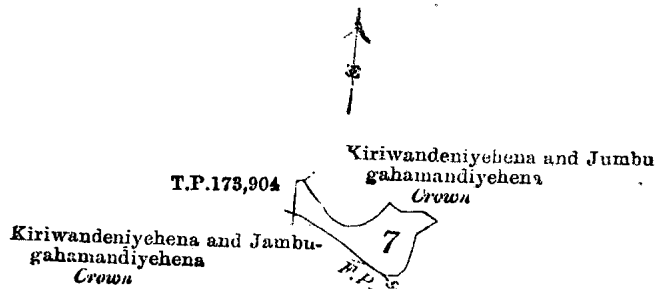
*Description of the Lands referred to.*

I.

Block survey plan No. 69

Lot.	Name of Land.	Extent. A. R. P.
7	Mahawila	0 3 27

and bounded as follows : on the north and east by Kiriwanadeniyehena and Jambugahamandiyehena belonging to Crown ; and on the south by a footpath, Kiriwandeniyehena and Jambugahamandiyehena belong-



Scale of 8 Chains to an Inch.

Situation : Wenagama village in Gangaboda pattu.

Preliminary plan 69.

Lot.	Name of Land.	Extent. A. R. P.
7	Mahawila	0 3 27

Surveyor-General's Office,  
Colombo, March 29, 1905.

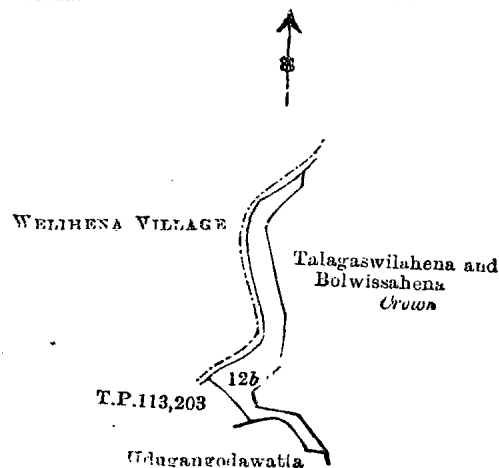
J. B. M. RIDOUT,  
for Surveyor-General.

ing to Crown ; and on the west by T.P. 173,904 (Kiriwanadeniya Mahawila belonging to Witaranage Welon Appu of Demetapassa).

II.

Lot.	Name of Land.	Extent. A. R. P.
12b	Matugodakumbura	1 1 19

and bounded as follows : on the north by the village limit of Welihena, on the east by Talagaswilanena and



Scale of 8 Chains to an Inch.

Situation : Wenagama village in Gangaboda pattu.

Preliminary plan 69.

Lot.	Name of Land.	Extent. A. R. P.
12b	Matugodakumbura	1 1 19

Surveyor-General's Office,  
Colombo, March 29, 1905.

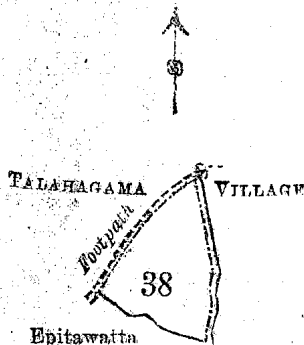
J. B. M. RIDOUT,  
for Surveyor-General.

Bolwissahena belonging to the Crown, on the south by Udugangodawatta claimed by M. Dingi Baba and others, and on the west by T. P. 113,203, the village limit of Welihena.

## III.

Lot.	Name of Land.	Extent. A. R. P.
38	Alakolamullehena	2 0 4

and bounded as follows : on the north and east by the village limit of Talahagama, on the south by Epita-



Scale of 8 Chains to an Inch.

Situation : Wenagama village in Gangaboda pattu.

Preliminary plan 69.

Lot.	Name of Land.	Extent. A. R. P.
38	Alakolamullehena	2 0 4

Surveyor-General's Office,  
Colombo, March 29, 1905.

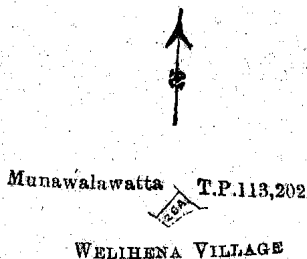
J. B. M. RIDOUT,  
for Surveyor-General.

watta claimed by Sanakada Jayan, and on the west by a footpath.

## IV.

Lot.	Name of Land.	Extent. A. R. P.
26a	Murutangodawila	0 0 18

and bounded as follows : on the north by T. P. 113,202, on the east and south by the village limit of Welihena,



Scale of 8 Chains to an Inch.

Situation : Wenagama village in Gangaboda pattu.

Preliminary plan 69.

Lot.	Name of Land.	Extent. A. R. P.
26a	Muruthangodawila	0 0 18

Surveyor-General's Office,  
Colombo, March 29, 1905.

J. B. M. RIDOUT,  
for Surveyor-General.

hena, and on the west by Munamalawatta claimed by Munamalage Kottan and others.

The 19th day of September, 1905.

G. COOKSON,  
Assistant Government Agent.