

Ceylon Government Gazette

Published by Authority.

No. 6,097—SATURDAY, DECEMBER 30, 1905.

PART I.—General: Minutes, Proclamations, Appointments, and General Government Notifications.
PART II.—Legal and Judicial.

PART III.—Provincial Administration.
PART IV.—Land Settlement.
PART V.—Mercantile, Marine, Municipal, Local, &c.

Separate paging is given to each Part in order that it may be filed separately.

Part IV.—Land Settlement.

	PAGE	PAGE
Final Orders	1821	Preliminary Notices

FINAL ORDERS.

Order under Section 2 of "The Waste Lands Ordinances of 1897, 1899, 1900, and 1903," declaring Lands to be Crown Property.

In the matter of the lands commonly called or known as Kudabellankadawalekele, Kudabellankadawale tisbamba, situate in the village of Kudabellankadawela in the Pahalamedagandahe tulana of the Nuwaragam korale of the Nuwaragampalata, in the North-Central Province, and of "The Waste Lands Ordinances of 1897, 1899, 1900, and 1903."

THE notice required by section 1 of "The Waste Lands Ordinances of 1897, 1899, 1900, and 1903," having been duly published in manner prescribed by that section in respect of the above-named lands (*vide* Notice No. 2,307), and no claim having been made to the said lands or to any interest therein within the period of three months from the date specified in the said notice, I, Walter Ernest Wait, Special Officer appointed under section 28 of the said Ordinances, under and by virtue of the powers vested in me in that behalf by section 2 of the said Ordinances, do hereby on this 23rd day of December, 1905, order and declare that the said lands, as more fully described herein below, situate in the village of Kudabellankadawela in the Pahalamedagandahe tulana of the Nuwaragam korale of the Nuwaragampalata, in the North-Central Province, and shown as lots 1, 1a, 2, 3, 4, 7, and 9 in preliminary plan No. 354 and in the annexed certified tracing therefrom, and containing in extent 306 acres 2 roods and 7 perches, are the property of the Crown.

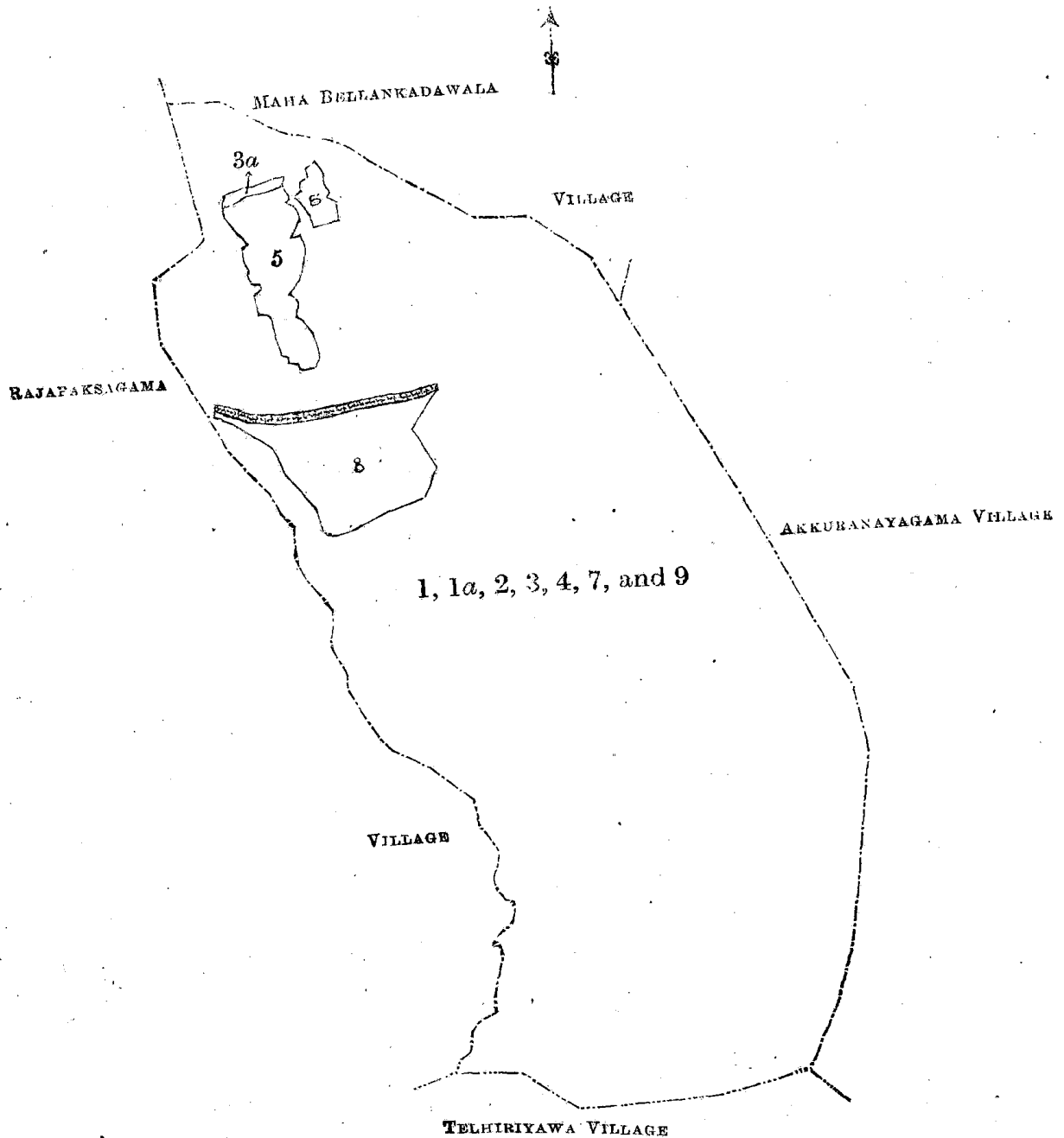
Description of the Lands referred to.

The following lots situated in the village of Kudabellankadawela in the Pahalamedagandaha tulana of the Nuwaragam korale of the Nuwaragampalata, in the North-Central Province, as described in the annexed certified tracing :—

Preliminary plan 354.

Lot.	Name of Land.	Extent.		
		A.	R.	P.
1.	Kudabellankadawalekele	0	3	7
1a	Do.	3	0	15
2	Do.	0	1	20
3	Do.	294	2	30
4	Kudabellankadawale tisbamba	3	1	35
7	Kudabellankadawalakele	3	2	20
9	Do.	0	2	0
		306	2	7

and bounded as follows : on the north by the village limit of Mahabellankadawala ; on the east by the village



Scale of 16 Chains to an Inch.

Situation: Kuda Bellankadawala village in Pahala Medagandahe tulana of Nuwaragam korale.

Lot.	Name of Land.	Extent.		
		A.	R.	P.
1	Kudabellankadawalekele	3	7	0
1a	Do.	3	0	15
2	Do.	0	1	20
3	Do.	294	2	30
4	Kudabellankadawale tisbamba	3	1	35
7	Kudabellankadawalakele	3	2	20
9	Do.	0	2	0
		306	2	7

Lots excluded.

3a	Kudabellankadawalekele (P. P. 2,551/8,023 and 8,024)	0	1	27
5	Kudabellankadawalewela	6	2	8
6	Kudabellankadawalewatta	1	0	15
8	Kudabellankadawalewewa	12	3	35
		21	0	5

Surveyor-General's Office,
Colombo, August 29, 1905.

Sheet F 14
17—2

J. B. M. RIDOUT,
for Surveyor-General.

limit of Mahabellankadawala, by the village limit of Akurunayagama; on the south by the village limit of Telhiriyawa; on the west by the village limit of Rajapaksgama.

NOTE.—The following lots lying within the above boundaries are excluded from this order, and there aggregate acreage of 21 acres and 5 perches is not included in the acreage of 306 acres 2 roods and 7 perches given above:—

Lot.	Name of Land.	Extent.		
		A.	R.	P.
3a	Kudabellankadawalekele (P. P. 2,551/8,023 and 8,024)	0	1	27
5	Kudabellankadawalewela	6	2	8
6	Kudabellankadawalewatta	1	0	15
8	Kudabellankadawalewewa	12	3	35
		21	0	5

December 23, 1905.
Anuradhapura S. O. 250

W. E. WAIT,
Special Officer.

Order under Section 2 of "The Waste Lands Ordinances of 1897, 1899, 1900, and 1903," declaring Lands to be Crown Property.

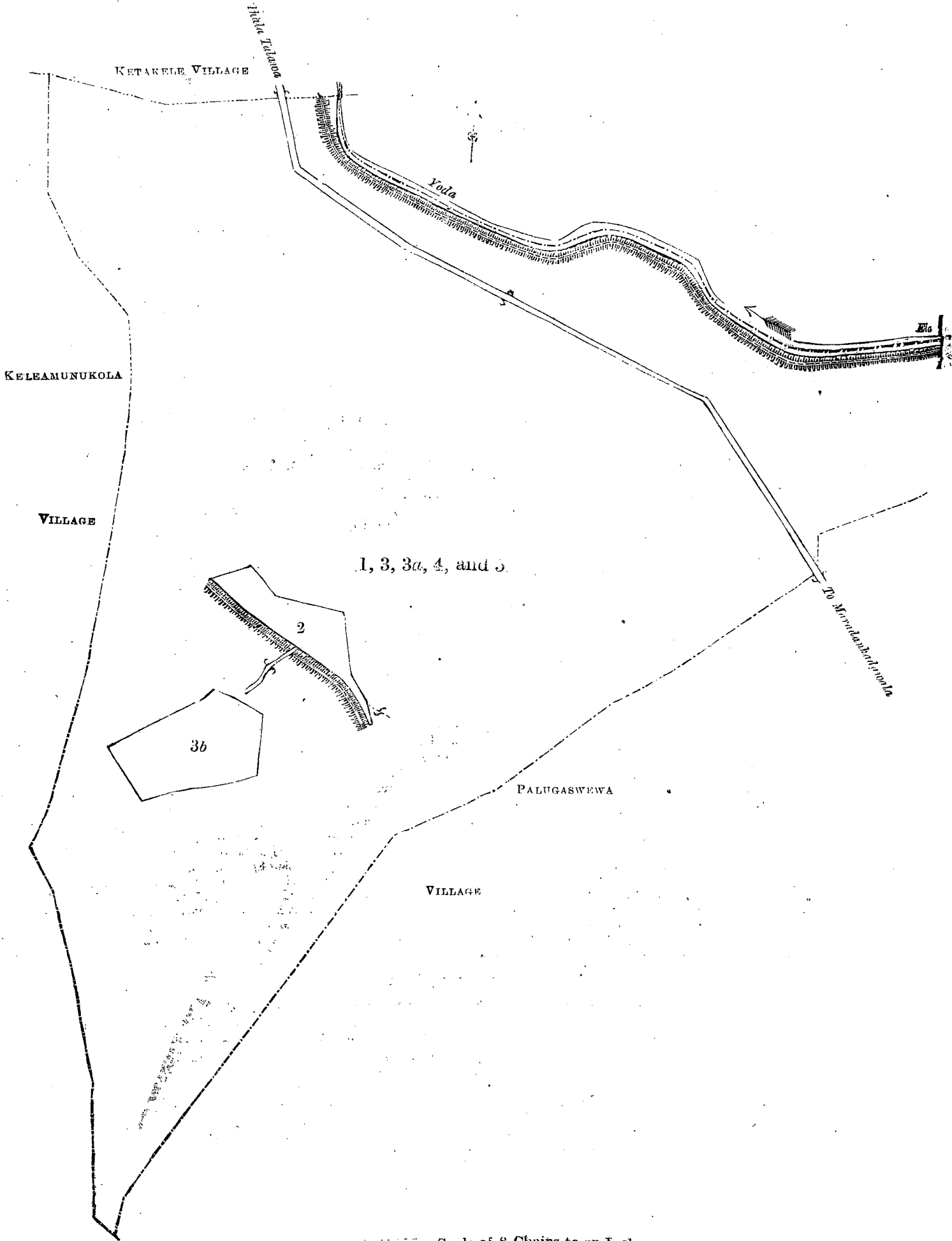
In the matter of the lands commonly called or known as Mawatagamakele, Mawatagamewela, Huriyahayaya, and Mawatagamalanduhena, situate in the village of Mawatagama in the Elimeda tulana of the Eppawala korale of the Nuwaragampalata, in the North-Central Province, and of "The Waste Lands Ordinances of 1897, 1899, 1900, and 1903."

THE notice required by section 1 of "The Waste Lands Ordinances of 1897, 1899, 1900, and 1903," having been duly published in manner prescribed by the said section in respect of the above-named lands (*vide* Notice No. 2,310), and no claim having been made to the said lands or to any interest therein within the period of three months from the date specified in the said notice, I, Walter Ernest Wait, Special Officer appointed under section 28 of the said Ordinances, under and by virtue of the powers vested in me in that behalf by section 2 of the said Ordinances, do hereby on this 23rd day of December, 1905, order and declare that the said lands, as more fully described herein below, situate in the village of Mawatagama in the Elimeda tulana of the Eppawala korale of the Nuwaragampalata, in the North-Central Province, and shown as lots 1, 3, 3a, 4, and 5 in preliminary plan No. 376 and in the annexed certified tracing therefrom, and containing in extent 207 acres 3 roods and 30 perches, are the property of the Crown.

Description of the Lands referred to.

The following lots situated in the village of Mawatagama in the Elimeda tulana of the Eppawala korale of the Nuwaragampalata, in the North-Central Province, as described in the annexed certified tracing:—

Lot.	Name of Land.	Extent.		
		A.	R.	P.
1	Mawatagamakele	197	0	20
3	Mawatagamewela	0	1	10
3a	Do.	0	0	12
4	Hurigahayaya	3	3	28
5	Mawatagamalanduhena	6	2	0
		207	3	30



Situation : Mawatagama village in Elimada tulana of Eppawala korale.

Preliminary plan 376.

Lot.	Name of Land.	Extent.		
		A.	R.	P.
1 ..	Mawatagamekele ..	197	0	20
3 ..	Mawatagamewela ..	0	1	10
3a ..	Do. ..	0	0	12
4 ..	Hurigahayaya] ..	3	3	28
5 ..	Mawatagamalanduhena ..	0	2	0
		207	3	30

Lots excluded.

2 ..	Mawatagamawewa ..	2	2	20
3b ..	T. P. 129,301 ..	4	3	30
		7	2	10

Surveyor-General's Office,
Colombo, August 29, 1905.

Sheet F ¹⁴
19—27

J. B. M. RIDOUT,
for Surveyor General.

and bounded as follows : on the north by the village limit of Ketakele, the Yoda-ela ; on the east by the Yoda-ela, the village limit of Palugaswewa ; on the south by the village limit of Palugaswewa ; on the west by the village limit of Keleamunukola.

NOTE.—The following lots lying within the above boundaries are excluded from this order, and their aggregate acreage of 7 acres 2 roods and 10 perches is not included in the acreage of 207 acres 3 roods and 30 perches given above :—

Preliminary plan 376.

Lot.	Name of Land.	Extent.		
		A.	R.	P.
2 ..	Mawatagamawewa ..	2	2	20
3b ..	T. P. 129,301 ..	4	3	30
		7	2	10

December 23, 1905.
Anuradhapura S. O. 251

W. E. WAIT,
Special Officer.

Order under Section 2 of "The Waste Lands Ordinances of 1897, 1899, 1900, and 1903," declaring Lands to be Crown Property

In the matter of the lands commonly called or known as Radagamalandukele, situate in the village of Radagama in the Kelagam tulana of the Eppawala korale of the Nuwaragampalata, in the North-Central Province, and of "The Waste Lands Ordinances of 1897, 1899, 1900, and 1903."

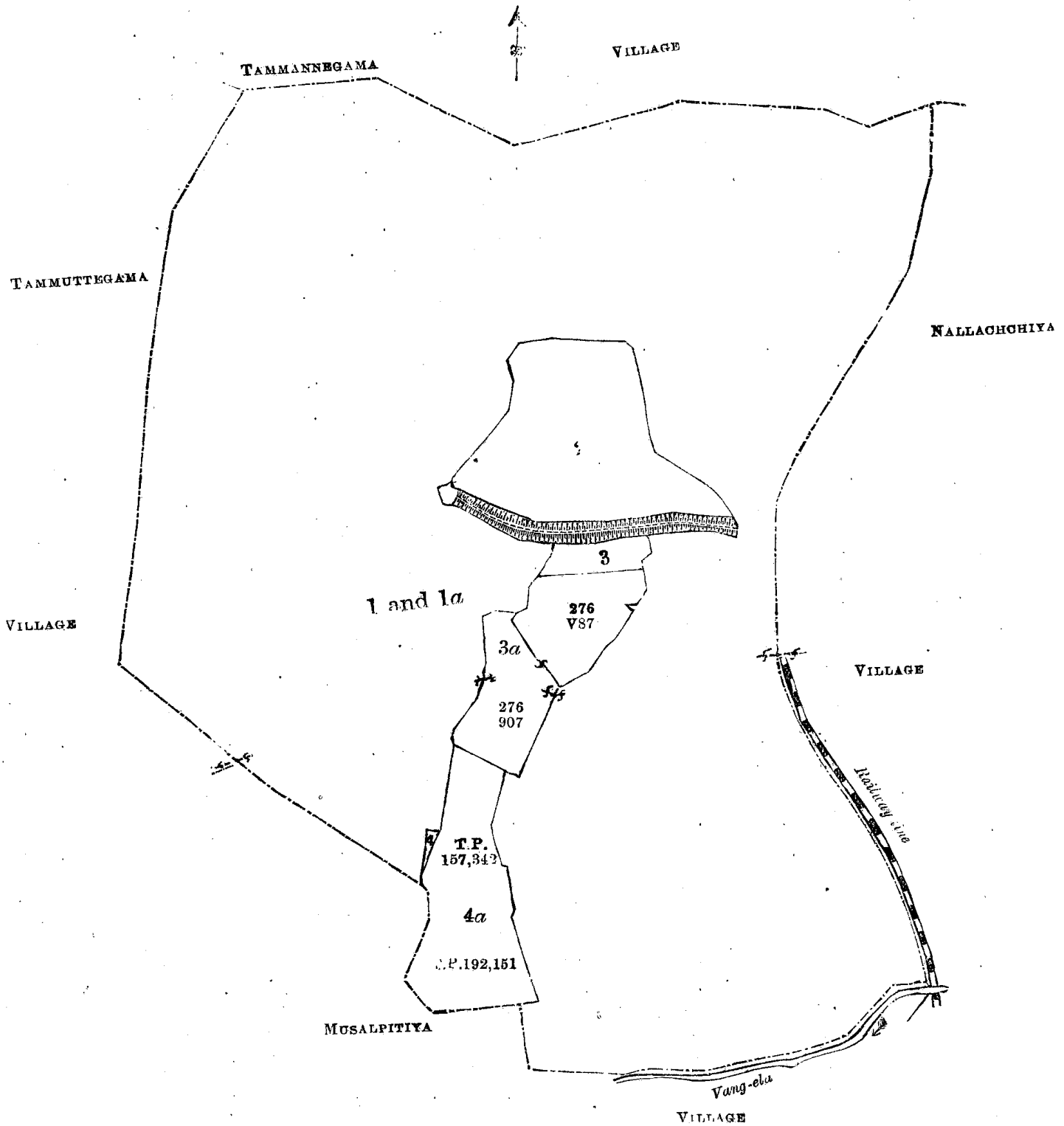
THE notice required by section 1 of "The Waste Lands Ordinances of 1897, 1899, 1900, and 1903," having been duly published in manner prescribed by that section in respect of the above-named lands (*vide* Notice No. 2,309), and no claim having been made to the said lands or to any interest therein within the period of three months from the date specified in the said notice, I, Walter Ernest Wait, Special Officer appointed under section 28 of the said Ordinances, under and by virtue of the powers vested in me in that behalf by section 2 of the said Ordinances, do hereby on this 23rd day of December, 1905, order and declare that the said lands, as more fully described herein below, situate in the village of Radagama in the Kelagam tulana of the Eppawala korale of the Nuwaragampalata, in the North-Central Province, and shown as lots 1 and 1a in preliminary plan No. 360 and in the annexed certified tracing therefrom, and containing in extent 148 acres 3 roods and 15 perches, are the property of the Crown.

Description of the Lands referred to.

The following lots situated in the village of Radagama in the Kelagam tulana of the Eppawala korale of the Nuwaragampalata, in the North-Central Province, as described in the annexed certified tracing :—

Preliminary plan 360.

Lot.	Name of Land.	Extent.		
		A.	R.	P.
1 ..	Radagamalandukele ..	146	3	25
1a ..	Radagamalandukele (reservation for railway) ..	1	3	30
		148	3	15



Scale of 8 Chains to an Inch.

Situation: Radagama village in Kelegam^a tulana of Eppawala korale.

Preliminary plan 360.

Lot.	Name of Land.	Extent.		
		A.	R.	P.
1	Radagamalandukele	146	3	25
1a	Radagamalandukele (reservation for railway)	1	3	30
		<u>148</u>	<u>3</u>	<u>15</u>

Lot.	Name of Land.	Extent.		
		A.	R.	P.
<i>Lots excluded.</i>				
2	Radagamawewa	8	2	30
3	Meegahakumbura	1	0	0
3a	P. P. 276/V 87 and 907	5	2	1
4	Radagama Ackerawela	0	0	22
4a	(T. Ps 157,342 and 192,151) Radagamawela	5	2	22
		20	3	35

Sheets F ¹³_{39—47} & F ¹³_{40—48}

Surveyor-General's Office,
Colombo, August 24, 1905.

J. B. M. RIDOUT,
for Surveyor-General.

and bounded as follows: on the north by the village limit of Tammannegama, on the east by the village limit of Nallachchiya, on the south by the village limit of Musalpitiya, on the west by the village limit of Musalpitiya, the village limit of Tammuttegama.

NOTE.—The following lots lying within the above boundaries are excluded from this order, and their aggregate acreage of 20 acres 3 roods and 35 perches is not included in the acreage of 148 acres 3 roods and 15 perches given above:—

Preliminary plan 360.

Lot.	Name of Land.	Extent.		
		A.	R.	P.
2	Radagamawewa	8	2	30
3	Meegahakumbura	1	0	0
3a	P. P. 276/V 87 and 907	5	2	1
4	Radagama Ackerawela	0	0	22
4a	(T. Ps 157,342 and 192,151) Radagamawela	5	2	22
		20	3	35

December 23, 1905.

Anuradhapura S. O. 252

W. E. WAIT,
Special Officer.

**Order under Section 4, Sub-section (1), of "The Waste Lands Ordinances of 1897, 1899, 1900, and 1903,"
declaring the Land to be Private Property.**

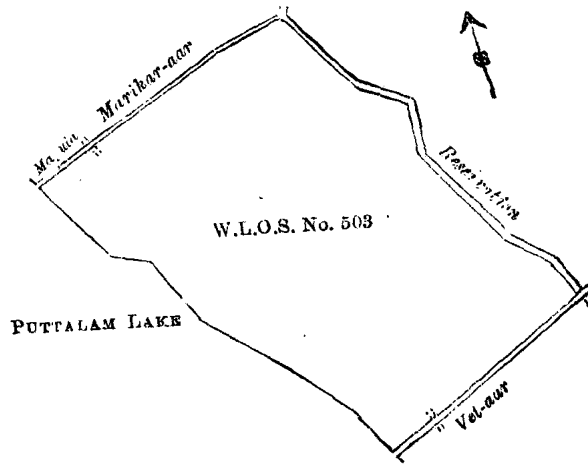
In the matter of the land commonly called or known as Kurusadi Kadu *alias* Mulicheha Marikkar Kani, situated within the Gravets of Puttalam in the Puttalam District of the North-Western Province, and of "The Waste Lands Ordinances of 1897, 1899, 1900, and 1903."

WHEREAS in pursuance of section 1 of the said Ordinances, 1897, 1899, 1900, and 1903, it was duly notified on the Eleventh day of April, One thousand Nine hundred and Three, that if no claim to the land commonly called or known as Kurusadi Kadu *alias* Mulicheha Marikkar Kani, situate within the Gravets of Puttalam in the Puttalam District, in the North-Western Province, containing in extent 79 acres 1 rood 28 perches, and described in Waste Land Ordinance plan No. 503 and shown as lot 503 according to survey authenticated by J. L. Hampton, Esq., for Acting Surveyor-General, bearing date September 11, 1901, and now more accurately shown as lots 13,745, 13,746, 13,747, 13,748, 13,749, 13,750, 13,751, 13,752, 13,753, 13,754, and 13,755 in Preliminary Plan No. 3,062, was made to the Assistant Government Agent of Puttalam District within the period of three months specified in such notice No. 1,458, such lands would be deemed the property of the Crown and dealt with on account of the Crown:

And whereas Magudu Neina Marikkar Mohammadu Ali Marikkar, Head Moorman of Puttalam, made claim thereto, and such Assistant Government Agent made due inquiry into the claim; and whereas he and the said claimant, with the consent of his Excellency the Governor, came to an agreement in writing concerning the said land, under section 4, sub-section (1), of the said Ordinances, 1897, 1899, 1900, and 1903.

And whereas it was ordered, in pursuance of the agreement afore-mentioned, that the claimant be declared entitled to lot 13,748 on payment of Rs. 20.50 for a certificate of quiet possession; and whereas the said claimant has paid on Sixth day of September, 1905, to the Assistant Government Agent of Puttalam a sum of Rs. 20.50, he is hereby declared entitled to the said lot situate within the Puttalam Gravets in the Puttalam District of the North-Western Province, containing in extent 6 acres, 1 rood and 30 perches as described in the annexed preliminary plan 3,062, and bounded as follows: north by lot 13,747 in preliminary plan 3,062, south by lot 13,749 in preliminary plan 3,062, east by lot 13,750 in preliminary plan 3,062, and on the west by lot 13,747 in preliminary plan 3,062.

F. BOWES,
Assistant Government Agent.

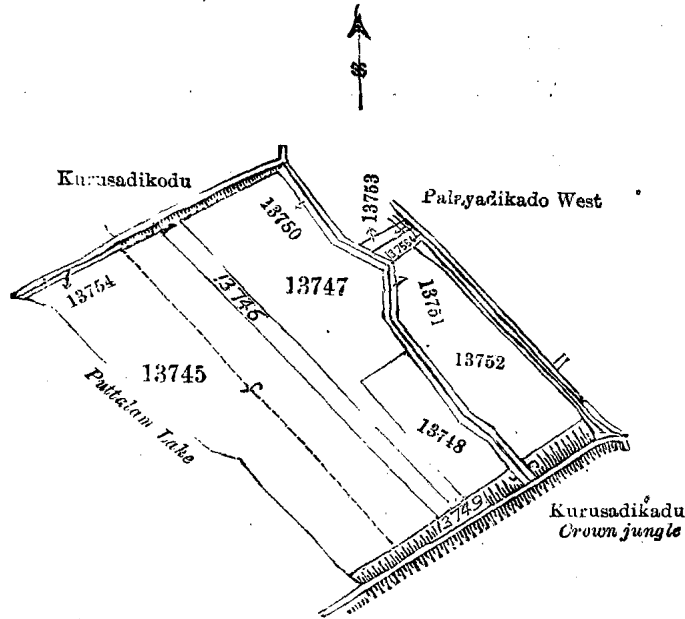


Station : Puttalam town in Puttalam pattu.

Lot.	Name of Land.	Extent. A. R. P.
503	Kurusadikadu or Mulichchamarikarkani	79. 1 28

Surveyor-General's Office,
Colombo, September 11, 1901.

J. L. HAMPTON,
for Acting Surveyor-General.
No. 3,062.



Scale of 16 Chains to an Inch.

Preliminary plan of 11 allotments of land situated within the limits of the Local Board of Puttalam, North-Western Province.

Lot.	Name of Land.	Extent. A. R. P.
13745	Kurusadikadu	35 2 14
13746	Do.	5 0 24
13747	Do.	18 3 32
13748	Do.	6 1 30
13749	Do.	2 2 14
13750	Do.	2 2 9
13751	Do.	1 3 32
13752	Do.	14 3 10
13753	Do.	0 0 28
13754	Do.	2 1 10
13755	Do.	0 1 0
		90 3 3

Surveyor-General's Office,
Colombo, July 3, 1905.

W. E. S. INGLES,
for Assistant Surveyor-General.

**Order under Section 4, Sub-section (1), of "The Waste Lands Ordinances of 1897, 1899, 1900, and 1903,"
declaring the Land to be Crown Property.**

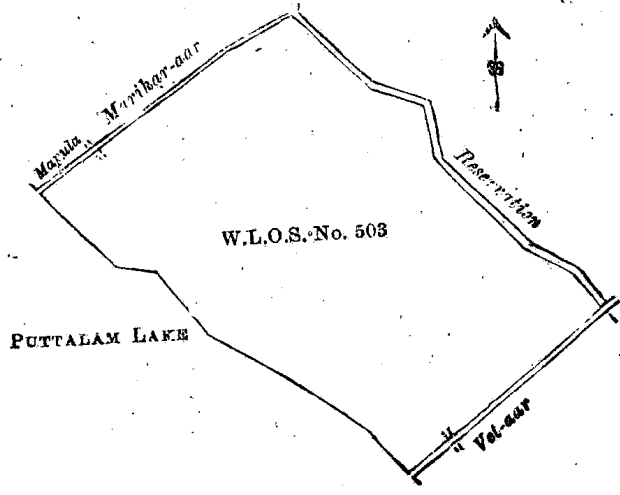
In the matter of land commonly called or known as Kurusadi Kadu *alias* Mulichcha Marikkar Kani, situated within the Gravets of Puttalam, in the Puttalam District of the North Western Province, and of "The Waste Lands Ordinances of 1897, 1899, 1900, and 1903."

WHEREAS in pursuance of section 1 of the said Ordinances, 1897, 1899, 1900, and 1903, it was duly notified on the Eleventh day of April, One thousand Nine hundred and Three, that if no claim to the land commonly called or known as Kurusadi Kadu *alias* Mulichcha Marikkar Kani, situate within the Gravets of Puttalam, in the Puttalam District of the North-Western Province, containing in extent 79 acres 1 rood and 28 perches, and described in Waste Land Ordinance plan 503 and shown as lot 503 according to survey authenticated by J. L. Hampton, Esq., for Acting-Surveyor-General, bearing date 11th September, 1901, and now more accurately shown as lots 13,745, 13,746, 13,747, 13,748, 13,749, 13,750, 13,751, 13,752, 13,753, 13,754, and 13,755 in preliminary Plan No. 3,062, was made to the Assistant Government Agent of Puttalam District within the period of three months specified in such notice No. 1,458, such lands would be deemed the property of the Crown and dealt with on account of the Crown:

And whereas Magudu Noina Marikkar Mohamradu Ali Marikkar, Head Moorman of Puttalam, made claim thereto; and whereas such Assistant Government Agent made inquiry into the claim, and the said claimant in writing has withdrawn his claim to lots 13,745, 13,746, 13,747, 13,749, 13,750, 13,751, 13,752, 13,753, 13,754, and 13,755 appearing in preliminary plan No. 3,060 dated 3rd July, 1905, I, Frederick Bowes, Assistant Government Agent of the Puttalam District, under and by virtue of the powers vested in me in that behalf by section 4 of the said Ordinances, do hereby on this 6th September, 1905, order and declare, under section 4 of sub-section (1) of the said Ordinances, that the said lands, viz., lots 13,745, 13,746, 13,747, 13,749, 13,750, 13,751, 13,752, 13,753, 13,754, and 13,755 appearing in preliminary plan No. 3,062 dated 3rd July, 1905, and exclusive of lots 13,748 and included within the following boundaries: north by Kurusadi Kadu Mohamradu Cassie Marikkar and others, Palayadi Kadu Crown jungle, east by canal abandoned, and on the west by Puttalam lake, are the property of the Crown.

F. BOWES,
Assistant Government Agent.

[For Tracing see page 1830.]



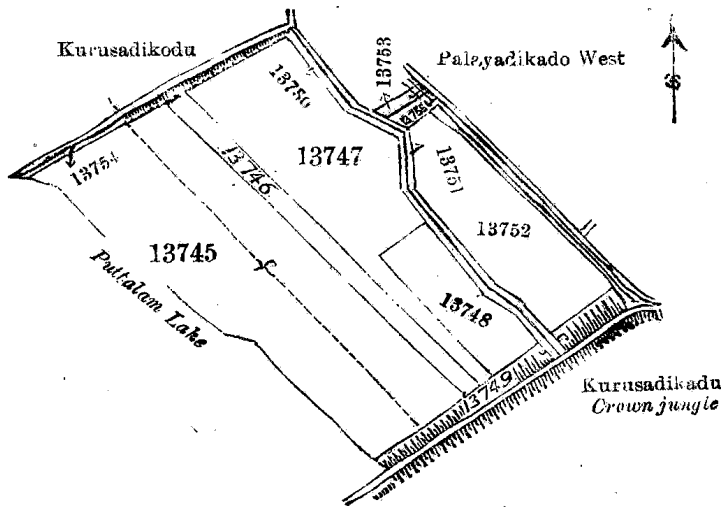
Situatihn: Puttalam town in Pnttalam pattu.

Lot.	Name of Land.	Extent. A. R. P.
503	Kurusadikadu or Mulichchamarikarkani	79 1 28

Surveyor-General's Office,
Colombo, September 11, 1901.

No. 3,062

J. L. HAMPTON,
for Acting Surveyor-General.



Scale of 16 Chains to an Inch.

Preliminary plan of 11 allotments of land situated within the limits of the Local Board of Puttalam, North-Western Province.

Schedule of Lots.

Lot.	Name of Land.	Extent.		
		A.	R.	P.
13745	Kurusadikadu	35	2	14
13746	Do.	5	0	24
13747	Do.	18	3	32
13748	Do.	6	1	30
13749	Do.	2	2	14
13750	Do.	2	2	9
13 51	Do.	1	3	32
13752	Do.	14	3	10
13753	Do.	0	0	28
13754	Do.	2	1	10
13755	Do.	6	1	0
		90	3	3

Surveyor-General's Office,
Colombo, July 3, 1905.

W. E. S. INGLES,
for Assistant Surveyor-General.