

## NOTICES UNDER THE WASTE LANDS ORDINANCES.

Order under Section 2 of "The Waste Lands Ordinances, 1897, 1899, and 1900," declaring the Lands to be Crown Property.

In the matter of the lands commonly called and known as Gulanehenedeniya, Yahalamulkotamukalana, Midigahahenekele, &c., situate in the village of Maliduwa in the Weligam korale of the Matara District, in the Southern Province, and of "The Waste Lands Ordinances, 1897, 1899, and 1900."

THE notice required by section 1 of "The Waste Lands Ordinances, 1897, 1899, and 1900," having been duly published in manner prescribed by that section in respect of the above-named lands (*vide* notice No. 827), and no claim having been made to the said lands or to any interest therein within the period of three months from the date specified in the said notice, I, John George Fraser, Special Officer appointed under section 28 of the said Ordinances, under and by virtue of the powers vested in me in that behalf by section 2 of the said Ordinances, do hereby on this 7th day of May, 1902, order and declare that the said lands, commonly called and known as Gulanehenedeniya, Yahalamulkotamukalana, Midigahahenekele, &c., situate in the village of Maliduwa in the Weligam korale of the Matara District, in the Southern Province, and shown as lots 11,265, 11,266, 11,268, and 11,269 in preliminary plan No. 5,216 of lands situate in the said village, a certified copy whereof is herewith annexed, and containing in extent 467 acres 2 roods and 16 perches, as more fully described herein below, are the property of the Crown.

## Description of Lands referred to.

The following lots, situated in the village of Maliduwa in the Weligam korale of the Matara District, in the Southern Province, as described in the annexed certified tracing:—

Preliminary plan 5,216.

Lot.	Name of Land.	Extent.	
		A.	R. P.
11265	Gulanehenedeniya	3	3 12
11266	Yahalamulkotamukalana, Midigahahenekele, and Batalandegodakele	360	3 0
11268	Dolekandemukalana	83	1 8
11,269	Midigahahena and Ginigalkuttiya	19	2 36
		467	2 16

and bounded as follows: on the north by the footpath from Kohugoda to Udugama, the village path from Udugama to Akuressa; on the east by the Nanadola, Kalugaladeniyekanda claimed by Hewamedillagodage Juwanis (<sup>3,689</sup>S 371), Medillegodawatta claimed by Hewamedillegodage Don Nikulas and others, Lindagawakumbura belonging to G. Don Dines and others (<sup>3,689</sup>C 372), Derampitiyehena sold by Crown to Bangamagamachchige Don Dines (T. P. 151,076), Panwilamullegodahena belonging to Crown (<sup>4,834</sup>13,787), Panwilamullekumbura belonging to Kringodage Don Abaran and others, Induredeniya belonging to Vitanage Arnolis, Elairadeniya belonging to Don Abraham de Silva Boralessa; on the south by Midigaspekumbura belonging to Wirasinha Basnayaka, Potuhelakumbura belonging to Don Kristian Boralessa, Midigahahena belonging to Crown (<sup>2,381</sup>3,722), Midigahadeniya belonging to Crown (<sup>2,381</sup>3,723), Midigahahena belonging to Crown (<sup>3,689</sup>8,933), Udadeniyekumbura belonging to Vitanage Babunhami and others, Malimbodagewatta belonging to ditto, Ihalawatta belonging to Vitanage Arnolis and others, the village path from Maliduwa to Kohugoda; on the west by the village limit of Kohugoda Mederi wattamukalana (<sup>5,216</sup>11,267), the Pelengahadola.

J. G. FRASER,  
Special Officer.

Galle, May 7, 1902.

[For Tracing see page 2,088.]

District, in the Province of Sabaragamuwa, under and by virtue of the powers vested in me in that behalf by section 2 of the said Ordinances, do hereby on this 13th day of June, One thousand Nine hundred and Two, order and declare that the said lands, commonly called and known as Lindaismattehena, Kiriwanehena, Haldolanehena, Timbirigalehena, Timbiriyaehena, Dikdeniyahena, and Baludoluwarehena, situate in the village of Kumburugama in the Atulugam korale, in the Province of Sabaragamuwa, and shown as lots 8,537, 8,540, 8,541, 8,542, 8,543, 8,544, and 8,545 in preliminary plan No. 6,200 of lands situate in the said village, a certified copy whereof is hereunto annexed, and containing in extent 164 acres 1 rood and 27 perches, and bounded as follows: on the north by Malahingayawattahena (P.P. 7,288<sup>283</sup>) claimed by M. Sowsiriya, Banduradeniyahena (P.P. 7,288<sup>283</sup>) and Kandelandehena claimed by M. Anudahami, and the village boundary of Deraniyagala village; on the east by Miyanawita village claimed by natives; on the south by temple land appearing on T.P. 101,482 and the village boundary of Udapola village; on the west by Kumburugamoya, the village boundary of Kumburugama, Malkattiyawatta (P.P. 5,561, 5,560<sup>250</sup>) claimed by Y. Menika and another, Polwatta-aswedduma (P.P. 5,560<sup>250</sup>) claimed by U. Dahanage Appu and others, Yadissalaya-watta (P.P. 5,558<sup>250</sup>) claimed by Y. Menika and others, Alutwatta (P.P. 5,559<sup>250</sup>) claimed by Y. Sowsiriya, Udahawatta (P.P. 5,557<sup>250</sup>) claimed by T. Parakuwa and others, Pitamagawatta (P.P. 5,556<sup>250</sup>) claimed by H. Punchina and others, Hawalayawatta (P.P. 5,555<sup>250</sup>) claimed by H. Samatu and others, Horanakaragewatta (P.P. 5,554<sup>250</sup>) claimed by H. Punchina and another, owita (P.P. 8,539<sup>6,200</sup>) claimed by the Crown, Lindaismattehena (P.P. 8,538<sup>6,200</sup>) claimed by the Crown—are the property of the Crown.

Kegalla Kachcheri,  
June 13, 1902.

C. S. VAUGHAN,  
Assistant Government Agent.

**Order under Section 4, Sub-section (1), of "The Waste Lands Ordinances, 1897, 1899, and 1900,"  
admitting Land to be Private Property.**

In the matter of the land, commonly called or known as Karawwe Owilana, situate in the village of Kalalella in the Pannil pattuwa of Atakalan korale in the District of Ratnapura, in the Province of Sabaragamuwa, and of "The Waste Lands Ordinances, 1897, 1899, and 1900."

**WHEREAS** in pursuance of section 1 of the said Ordinances it was duly notified on the 18th day of July, One thousand and Nine hundred, that if no claim to the land commonly called or known as Karawwe Owilana, situate in the village of Kalalella in the Pannil pattu of Atakalan korale in the District of Ratnapura, in the Province of Sabaragamuwa, containing in extent 18 acres 1 rood, and shown as lot 46 in preliminary plan No. 10, was made to the Government Agent of the Province of Sabaragamuwa within the period of three months from the date specified in such notice, such land would be deemed the property of the Crown and dealt with on account of the Crown:

And whereas (1) Hatlahawatte Muhandiramalage Mudalihamy, late Muhandiram, and (2) Hatlahawatte Muhandiramalage Gorakahamy, both of Kalalella, made claim to two portions of it under the names of Wewedeniya and Karawwedeniya, which have since been surveyed, and shown as lot F 118 in preliminary plan No. 998, containing in extent 1 acre and 16 perches; and whereas Evan Maberly Durand Byrde, Government Agent of the Province of Sabaragamuwa, made due inquiry into such claim, I do hereby admit the claim of the said claimant to the said lands Wewedeniya and Karawwedeniya, shown as lot F 118 in preliminary plan No. 998, as more fully described herein below, under section 4, sub-section (1), of the said Ordinances.

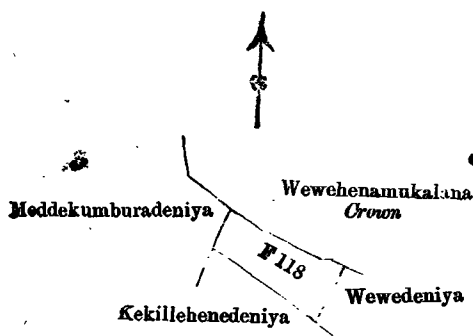
Ratnapura Kachcheri,  
June 2, 1902.

G. SAXTON,  
Government Agent.

*Description of Lands referred to.*

Land lot No. F 118 in preliminary plan No. 998 called Wewedeniya and Karawwedeniya, containing in extent 1 acre and 16 perches, a certified copy whereof is hereunto annexed, situate at Kalalella in the Pannil pattu of Atakalan korale in the District of Ratnapura, in the Province

Sabaragamuwa; bounded on the north by Crown land called Wewehenemukalana, on the east by Wewedeniya claimed by H. M. Mudalihami, on the south by Kikillehenedeniya claimed by



Scale of 8 Chains to an Inch.

Preliminary plan 998.

Situation: Kalalella village in Pannil pattuwa of Atakalan korale in the District of Ratnapura, Province of Sabaragamuwa.

Lct.	Name of Land.	Extent. A. R. P.
F 118	Wewedeniya and Karawwedeniya ...	1 0 16

Surveyor-General's Office,  
Colombo, April 9, 1902.

J. L. HAMPTON,  
Acting Assistant Surveyor-General.

R. A. Appuhamy, and on the west by Meidekumburedeniya claimed by R. A. Appuhamy and Brakmanahamy.

Order under Section 2 of "The Waste Lands Ordinances, 1897, 1899, and 1900," declaring the Lands to be Crown Property.

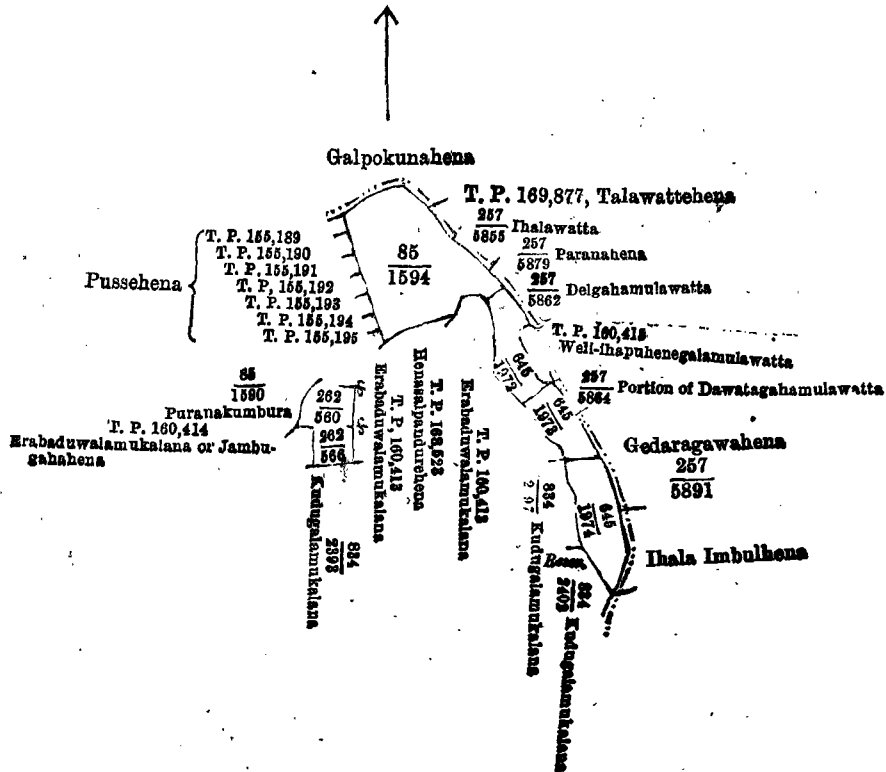
In the matter of lands commonly called and known as Pussahena, Ambagahamulahena, Erabadu walamukalana, Erabaduwalamukalana or Jambugahahena, situate in the village of Erabaduwala in the Dehigampal korale, in the Province of Sabaragamuwa, and of "The Waste Lands Ordinances 1897, 1899, and 1900."

THE notice required by section 1 of "The Waste Lands Ordinances, 1897, 1899, and 1900," having been duly published in manner prescribed by that section in respect of the above-named lands, and no claim having been made to the said lands or to any interest therein within the period of three months from the date specified in the said notice, I, Charles Stewart Vaughan, Assistant Government Agent for the Kegallá District, in the Province of Sabaragamuwa, under and by virtue of the powers vested in me in that behalf by section 2 of the said Ordinances, do hereby on this Thirteenth day of June, 1902, order and declare that the said lands, commonly called and known as Pussahena, Ambagahamulahena, Erabaduwalamukalana, Erabaduwalamukalana or Jambugahahena, situate in the village of Erabaduwala in the Dehigampal korale, in the Province of Sabaragamuwa, and shown as lots 1,594 on P.P. No. 85, lots 1,972, 1,973, 1,974 on P.P. No. 645, lots 560, 566 on P.P. No. 262 of lands situate in the said village, a certified copy whereof is hereunto annexed; and containing in extent 19 acres 3 perches, and bounded as follows:—

1. Pussahena (P. P. <sup>85</sup> 1,594), Ambagahamulahena (P. P. <sup>645</sup> 1,972, 1,973, 1,974): on the north by Gal-pokunahena claimed by Wettasinge Undiya and others and the division boundary of Lower Bulatgama; on the east by land described on T. P. 169,877 called Talawattehena claimed by Wettasinge Undiya and others, Ibalawatta (P. P. <sup>257</sup> 5,855), Parana-hena (P. P. <sup>257</sup> 5,879), Delgahamulawatta (P. P. <sup>257</sup> 5,862), and land described on T. P. 160,415 called Welihapuhene-galamulawatta, all claimed by Hewapedige Unga and others, portion of Dawatagahamulawatta (P. P. <sup>257</sup> 5,864), Gedaragawahena (P. P. <sup>257</sup> 5,891), and Ibalaimbulhena claimed by Wettasinge Undiya and others and the division boundary of Lower Bulatgama; on the south by Kudugalamukalana (P. P. <sup>834</sup> 2,402) and Kudugalamukalana (P. P. <sup>834</sup> 2,397) claimed by the Crown, lands described on title plans

Nos. 160,413, 168,523, and 160,413 called Erabaduwalamukalana, Henasalpandurehena, and Erabaduwalamukalana, respectively, claimed by H. J. Pieris; on the west by lands described on title plans Nos. 155,189 to 155,195 called Pussehena claimed by Katonis Baas.

2. Erabaduwalamukalana, Erabaduwalamukalana or Jambugahahena (P. P. <sup>262</sup>560, 566): on the north by land described on T. P. 155,195 called Pussehena claimed by Katonis Baas; on the east by land described



Situation : Erabaduwa village in Dehigampal korale of Three Korales.

P.P.	Lot.	Name of Land.	Extent.	
			A.	R. P.
85	1,594	Pussahena	9	0 32
645	1,972	Ambaghamulahena	2	1 19
"	1,973	Do.	1	2 37
"	1,974	Do.	3	1 31
262	560	Erabaduwalamukalana	1	1 11
"	566	Erabaduwalamukalana or Jambugahahena	0	3 33

Surveyor-General's Office,  
Colombo, March 21, 1900.

S. J. C. MORE,  
for Surveyor-General.

on T. P. 160,413 called Erabaduwalamukalana claimed by H. J. Peiris; on the south by Kudugalamukalana (P. P. <sup>834</sup>2,393) claimed by Crown; on the west by land described on T. P. 160,414 called Erabaduwalamukalana or Jambugahahena claimed by H. J. Pieris and Paranakumbura (P. P. <sup>85</sup>1,596) claimed by Katonis Baas—are the property of the Crown.

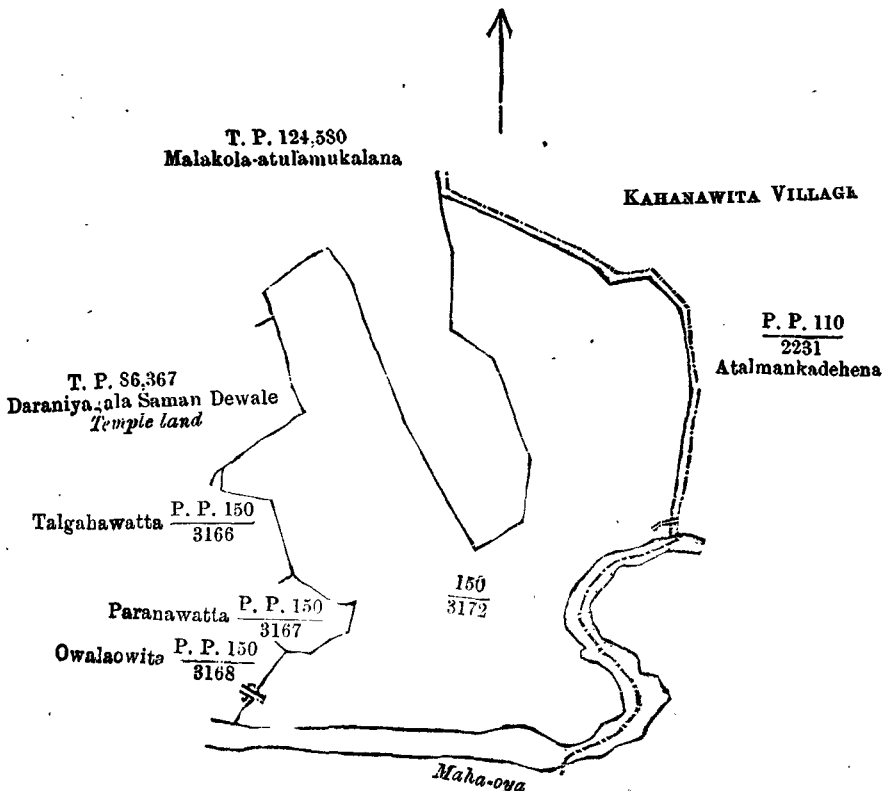
Kegalla Kachcheri,  
June 18, 1902.

C. S. VAUGHAN,  
Assistant Government Agent.

Order under Section 2 of "The Waste Lands Ordinances, 1897, 1899, and 1900," declaring the Land to be Crown Property.

In the matter of the land commonly called and known as Kiriellaelemukalana and Galtaraihalahena, situate in the village of Urupelauwa in the Atulugam korale in the Province of Sabaragamuwa, and of "The Waste Lands Ordinances, 1897, 1899, and 1900."

THE notice required by section 1 of "The Waste Lands Ordinances, 1897, 1899, and 1900," having been duly published in manner prescribed by that section in respect of the above-named land, and no claim having been made to the said land or to any interest therein within the period of three months from the date specified in the said notice, I, Charles Stewart Vaughan, Assistant Government Agent for the Kegalla District, in the Province of Sabaragamuwa, under and by virtue of the powers vested in me in that behalf by section 2 of the said Ordinances, do hereby on this Thirteenth day of June, 1902, order and declare that the said land, commonly called and known as Kiriellaelehena and Galtaraihalahena, situate in the village of



Lot 3,172 called Kiriellaelemukalana and Galtaraihalahena, in extent 25A. 2R. 0P., situated in Urupelauwa village in Atulugam korale of Three Korales.

Surveyor-General's Office,  
Colombo, July 20, 1901.

J. L. HAMPTON,  
for Acting Surveyor-General.

Urupelauwa in the Atulugam korale, in the Province of Sabaragamuwa, and shown as lot 3,172 in preliminary plan No. 150 of lands situate in the said village, a certified copy whereof is hereunto annexed, and containing in extent 25 acres and 2 roods, and bounded as follows: on the north by land described on T. P. 124,580 called Malakola-atulamukalana claimed by Mr. H. J. Bell and the village houndary of Kahanawita village; on the east by Atulmankadehena (P. P. <sup>110</sup> 2,231) claimed by K. G. Mituruhami, Maha-oya, and the village boundary of Kahanawita village; on the south by Maha-oya; on the west by Owalaowita (P.P. <sup>150</sup> 3,168), Paranawatta (P.P. <sup>150</sup> 3,167), and Talgahawatta (P.P. <sup>150</sup> 3,166) claimed by Hami Arachchi and others, land described on T. P. 86,367 called temple land claimed by Daramiyagala Saman Dewala—is the property of the Crown.

Kegalla Kachcheri,  
June 13, 1902.

C. S. VAUGHAN,  
Assistant Government Agent.

**Order under Section 2 of "The Waste Lands Ordinances, 1897, 1899, and 1900," declaring the Lands to be Crown Property.**

In the matter of lands commonly called and known as (1) Kekunemukalana, (2) Puswellatennamukalana, (3) Puhulhenamukalana and Adikariwelamukalana, (4) Amuhena or Adikariwelahena, (5) Metiwalahena, (6) Gurumaellahenamukalana, (7) Kurundahappanduamukalana, (8) Totapolawattahena, (9) Telbokulahena, (10) Miyanakolamadahena, (11) Moravillahena, (12) Wehiamemukalana, situate in the village of Yatimahana in the Galboda korale, in the Province of Sabaragamuwa, and of "The Waste Lands Ordinances, 1897, 1899, and 1900."

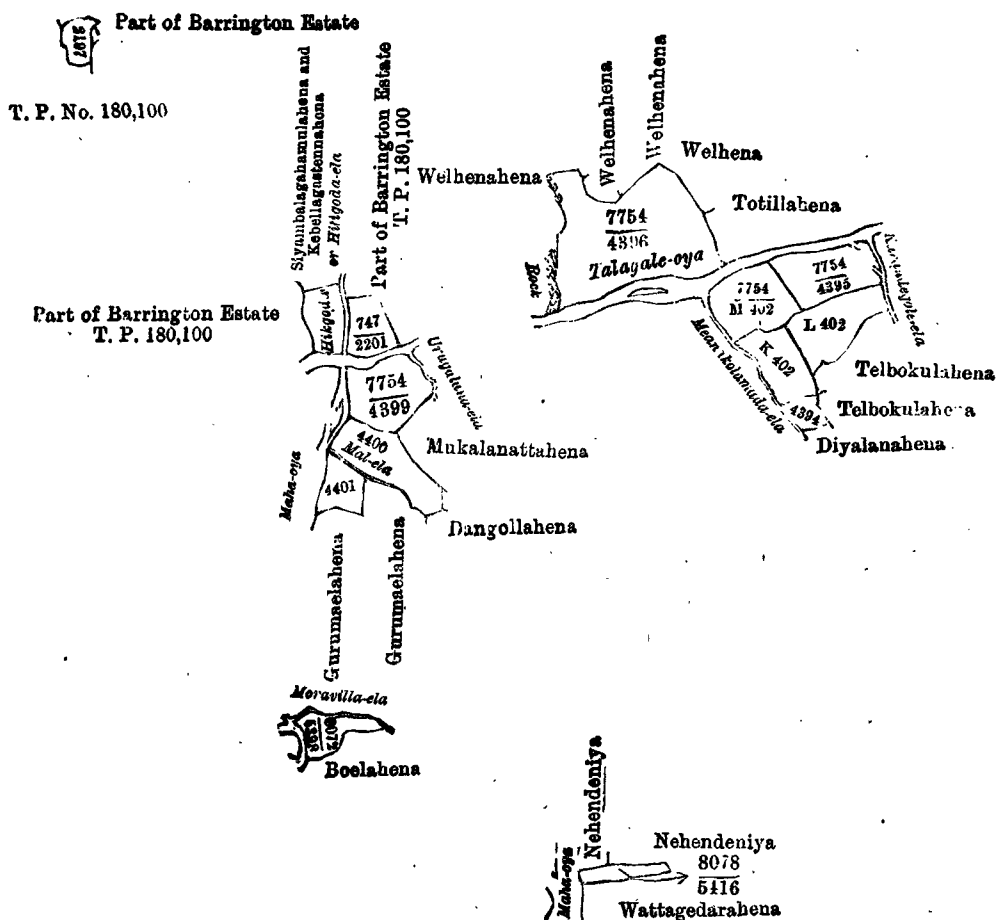
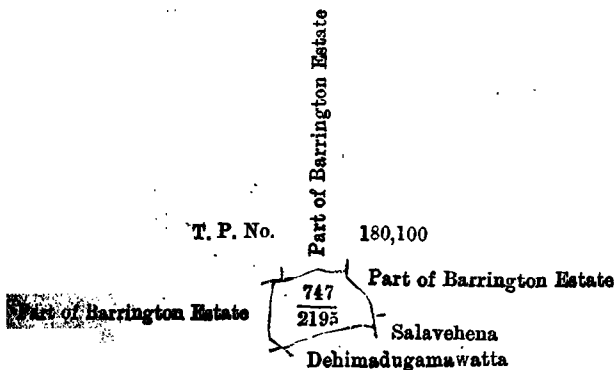
THE notice required by section 1 of "The Waste Lands Ordinances, 1897, 1899, and 1900," having been duly published in manner prescribed by that section in respect of the above-named lands, and no claim having been made to the said lands or to any interest therein within the period of three months from the date specified in the said notice, I, Charles Stewart Vaughan, Assistant Government Agent for the Kegalla District, in the Province of Sabaragamuwa, under and by virtue of the powers vested in me in that behalf by section 2 of the said Ordinances, do hereby on this 13th day of June, 1902, order and declare that the said lands, commonly called and known as (1) Kekunemukalana, (2) Puswellatennamukalana, (3) Puhulhenamukalana and Adikariwelamukalana, (4) Amuhena or Adikariwelahena, (5) Metiwalahena, (6) Gurumaellahenamukalana, (7) Kurundahappanduamukalana, (8) Totapolawattahena, (9) Telbokulahena, (10) Miyanakolamadahena, (11) Moravillahena, (12) Wehiamemukalana, situate in the village of Yatimahana in the Galboda korale of the Province of Sabaragamuwa, and shown as lots 2,195, 2,197, 2,201 on preliminary plan 747, lots 4,399, 4,400, 4,401, 4,396, 4,395, M 402, L 402, K 102, 4,394 on preliminary plan 7,754, lots 5,398 on preliminary plan 8,072, lot 5,416 on preliminary plan 8,078 of lands situate in the said village, a certified copy whereof is herewith annexed, and containing in extent 42 acres 2 roods and 25 perches, and bounded as follows:—

1. Kekunemukalana (P.P. <sup>747</sup>/<sub>2,195</sub>): on the north by part of land described on title plan 180,100 called Barrington estate claimed by Mr. Crowther; on the east by a part of Barrington estate claimed by Mr. Crowther, Salawehena claimed by Gannorugedara Punchirala; on the south by Dehimadugamawatta claimed by Dehimadugedara Appuhami; on the west by part of Barrington estate claimed by Mr. Crowther.
2. Puswellatennamukalana (P.P. <sup>747</sup>/<sub>2,197</sub>): on the north, east, south, and west by land described on title plan 100,100 called Barrington estate claimed by Mr. Crowther.
3. Puhulhenamukalana and Adikariwelamukalana (P.P. <sup>747</sup>/<sub>2,201</sub>): on the north by Siyambalagahamulahena and Kebellagastennehena claimed by Punchirala and others and part of the land described on title plan 180,100 called Barrington estate claimed by Mr. Crowther, on the east by Barrington estate claimed by Mr. Crowther, on the south by Maha-oya, on the west by a part of the land described on title plan 180,100 called Barrington estate claimed by Mr. Crowther.
4. Amuhena or Adikariwelahena, Metiwalahena, Gurumaellahenamukalana (P.P. <sup>7,754</sup>/<sub>4,399, 4,400, 4,401</sub>): on the north by Maha-oya, on the east by Urugalana-ela, Mukalanattahena claimed by Rasneggedara Kirihami and others; on the south by Dangollahena claimed by Korallengedara Dingiri Appu and others and Gurumaellahena claimed by Heratge Siyatu and others; on the west by Maha-oya.
5. Kurundahappanduamukalana (P.P. <sup>7,754</sup>/<sub>4,396</sub>): on the north by Welhenehena claimed by K. Punchirala and others, on the east by a portion of Welhena and Totillahena claimed by K. Punchirala and others, on the south by Talagala-oya, on the west by a rock and Welhenehena claimed by Punchirala and others.
6. Totapolawattahena, Telbokulahena, Miyanakolamadahena, Telbokulahena (P.P. <sup>7,754</sup>/<sub>4,395, M 402, L 402, K 402, 4,394</sub>): on the north by Talagala-oya, on the east by Karandagole-ela, on the south by Telbekulahena claimed by K. Punchirala and others, Dyalanahena claimed by the Buddhist priest of Keppitipola pansala, on the west by Miyanakolamada-ela.
7. Moravillahena (P.P. <sup>8,072</sup>/<sub>5,398</sub>): on the north by Moravilla-ela, on the east and south by Bcelahena claimed by Kaluarachchige Wedarala and others, on the west by Morawilla-ela.
8. Wehiamemukalana (P.P. <sup>8,078</sup>/<sub>5,416</sub>): on the north by Nehendeniya claimed by Wattedgedara Kirihami and others, on the east by a portion of Nehendeniya claimed by Wattedgedara Kirihami and others, on the south by Wattedgedarahena claimed by Wattedgedara Kirihami and others, and on the west by Maha-oya— are the property of the Crown.

Kegalla Kachcheri,  
June 13, 1902.

C. S. VAUGHAN,  
Assistant Government Agent.

[For Tracing see page 2,095.]



Situation : Yatimahana village in Galboda pattu.

Lot.	Name of Land.	Extent.	
		A.	R. P.
5398	Moravillahena	1	1 34
4394	Telbokulahena	0	3 6
K 402	Miyanakolamadahena	2	1 29
L 402	Telbokulahena	2	3 32
M 402	Totapolawattahena	3	1 14
4395	Do.	3	0 33
4396	Kurundahappanduamukalana	10	2 37
4399	Amuhena or Adikariwelahena	3	1 8
4400	Metiwalahena	3	0 11
4401	Gurumaellahenamukalana	1	3 18
2195	Kekunemukalana	4	2 23
2197	Paswellatennemukalana	1	0 5
2201	Puhulhenamukalana and Adikariwelamukalana	3	1 19
5416	Wehiennemukalana	0	1 31

Surveyor-General's Office.  
Colombo, January 10, 1900.

S. J. C. MORE,  
for Surveyor-General.

Order under Section 4, Sub-section (1), of "The Waste Lands Ordinances, 1897, 1899, and 1900," declaring the Lands to be Crown Property

In the matter of the lands commonly called or known as Malankelemukalana, situate in the village of Malangama in the Uda pattuwa of the Kuruwiti korale in the District of Ratnapura, in the Province of Sabaragamuwa, and of "The Waste Lands Ordinances, 1897, 1899, and 1900."

WHEREAS in pursuance of section 1 of the said Ordinances it was duly notified on the 10th day of April, 1901, that if no claim to the land commonly called or known as Malankelemukalana, situate in the village of Malangama in the Uda pattuwa of the Kuruwiti korale in the Ratnapura District, in the Province of Sabaragamuwa, containing in extent 433 acres 3 roods, and shown as lot 1 in plan of survey No. 7<sup>260</sup>, was made to the Government Agent of the Province of Sabaragamuwa within the period of three months from the date specified in such notice, such land would be deemed the property of the Crown and dealt with on account of the Crown:

And whereas (1) Kahahengoda Mudiyanseelage Punchimahatmaya, (2) Malape Gama-atige Siribohamy, (3) Patakandane Arachchillage Ausadahamy, and (4) Patakandane Arachchillage Mudalihamy, all of Malangama, made claim to certain portions of it, since surveyed, and distinguished by the following lot numbers, and names:—

Lot.	Name of Land.	Preliminary plan No. 7 <sup>260</sup> .		Extent.
		A.	R. P.	
7	Galamunagawahena	16	0 20	
8	Patakandane Arachchillage Wattagawahena	10	3 0	
9	Waturaganna Elagawahena	10	0 20	
10	Marangasdeniyehena	15	2 0	
11	Malan Arambehena	4	0 0	
12	Mahaate or Batehena	3	1 20	
		59	3 20	

And whereas the said claimants have withdrawn their claim thereto, I, George Shadwell Saxton, the Government Agent of the Province of Sabaragamuwa, under and by virtue of the powers vested in me in that behalf by section 4 of the said Ordinances, do hereby on this 14th day of June, 1902, order and declare, under section 4, sub-section (1), of the said Ordinances, that the said allotments of lands distinguished by lots Nos. 7, 8, 9, 10, 11, and 12 in plan of survey No. 7<sup>260</sup>, as more fully described herein below, are the property of the Crown.

Ratnapura Kachcheri,  
June 14, 1902.

G. SAXTON,  
Government Agent.

*Description of Lands referred to.*

The following lots, all situated in the village Malangama in the Uda pattuwa of the Kuruwiti korale in the District of Ratnapura, in the Province of Sabaragamuwa, as described in the annexed plan:—

I.

Preliminary plan No. 7<sup>260</sup>.

Lot.	Name of Land.	Extent.	
		A.	R. P.
7	Galamunagawahena	16	0 20
8	Patakandane Arachchillage Wattagawahena	10	3 0
9	Waturaganna Elagawahena	10	0 20
		37	0 0

bounded on the north by stream and diyapara tree and Walandure village boundary; on the east by lot 3 in plan 7<sup>260</sup> called Kaludiyawalagawalanda claimed by M. Siribohamy, Crown land lot 17 in plan 7<sup>260</sup> called Malankelemukalana; on the south by Crown land lot No. 17 in plan 7<sup>260</sup> called Malankelemukalana; on the west by Waturagannaelagawahena claimed by M. Siribohamy and others, Katanturanakanatta claimed by G. A. Gunahamy, Udahagedarawatta claimed by P. A. Punchirala, Bomaluwa and Udahagedarawatta claimed by K. M. Punchimahatmaya, Mahabaduatta claimed by T. M. Rattranhamy, Buduwattagawalanda claimed by M. Siribohamy and others.

II.

Land lot No. 10 in plan of survey No. 7<sup>260</sup> called Marangasdeniyehena, containing in extent 15 acres 2 roods; bounded on the north and east by Crown land, lot 17 in plan No. 7<sup>260</sup> called Malankelemukalana; on the south by Tepulangoda village boundary and Tepulangoda-ela; and on the west by Kekunagahadeniyegodatika claimed by M. Siribohamy and others.

III.

Land lot No. 11 in plan of survey No. 7<sup>260</sup> called Malanarambehena, containing in extent 4 acres; bounded on the north by Malandola; on the east by Tepulangoda village boundary; on the south-west and west by Crown land lot 17 in plan 7<sup>260</sup> called Malankelemukalana.





Situation : Malangama village in Uda pattu of Kuruwiti korale.

Lot.	Name of Land.	Extent.		
		A.	R.	P.
1	Malankelemukalana	184	3	0
7	Galamunagawahena	16	0	20
8	Patakandana Arachchilage Wattagawahena	10	3	0
9	Waturaganna Elagawahena	10	0	20
10	Marangasdeniyahena	15	2	0
11	Malanarambehena	4	0	0
12	Mahabate or Batehena	3	1	20
13	Morawitiwalahenyaya	2	3	12
14	Yayelandehena	3	1	30
15	Batehena	27	3	10
16	Kunubernwehena	26	3	0
17	Malankelemukalana	110	2	30
18	Busaliagawahena	14	1	30

Order under Section 4, Sub-section (1), of "The Waste Lands Ordinances, 1897, 1899, and 1900," admitting Land to be Private Property.

In the matter of the land commonly called or known as Malankelemukalana, situate in the village of Malangama in the Uda pattuwa of the Kuruwiti korale in the District of Ratnapura, in the Province of Sabaragamuwa, and of "The Waste Lands Ordinances, 1897, 1899, and 1900."

WHEREAS in pursuance of section 1 of the said Ordinances it was duly notified on the 10th day of April, One thousand and Nine hundred and One, that if no claim to the land commonly called or known as Malankelemukalana, situate in the village of Malangama in the Uda pattuwa of the Kuruwiti korale in the District of Ratnapura, in the Province of Sabaragamuwa, containing in extent 433 acres and 3 roods, and shown as lot 1 in plan of survey No. 260, was made to the Government Agent of the Province of Sabaragamuwa within the period of three months from the date specified in such notice, such land would be deemed the property of the Crown and dealt with on account of the Crown :

And whereas (1) Kahahengoda Mudiyanseilage Punchimahatmaya, (2) Malape Gama-atige Siribohamy, (3) Patakandane Arachchilage Ausadahamy, and (4) Patakandane Arachchilage Mulalihamy, all of Malangama, made claim to certain portions of it, since surveyed, and distinguished by the following lot numbers and names :—

Plan No. 260

Lot.	Name of Land.	Extent.		
		A.	R.	P.
13	Morawitiwalahenyaya	2	3	12
14	Yayelandehena	3	1	30
15	Batehena	27	3	10
16	Kunubernwehena	26	3	0
18	Busaliagawahena	14	1	30
		75	1	2

and I, George Shadwell Saxton, the Government Agent of the Province of Sabaragamuwa, made due inquiry into such claim ; I, with the consent of His Excellency the Governor, do hereby admit the claim of the said claimants to the said allotments of land, viz., 13, 14, 15, 16, and 18 in plan of survey No. 260, as more fully described herein below, under section 4, sub-section (1), of the said Ordinances.

Ratnapura Kacheheri,  
June 14, 1902.

G. SAXTON,  
Government Agent.

*Description of Lands referred to.*

The following lots, all situated in the village Malangama in the Uda pattuwa of the Kuruwiti korale in the District of Ratnapura, in the Province of Sabaragamuwa, as described in the annexed plan :—

Plan No. 260

Lot.	Name of Land.	Extent.		
		A.	R.	P.
13	Morawitiwalahenyaya	2	3	12
14	Yayelandehena	3	1	30
18	Busaliyagawahena	14	1	30
		20	2	32

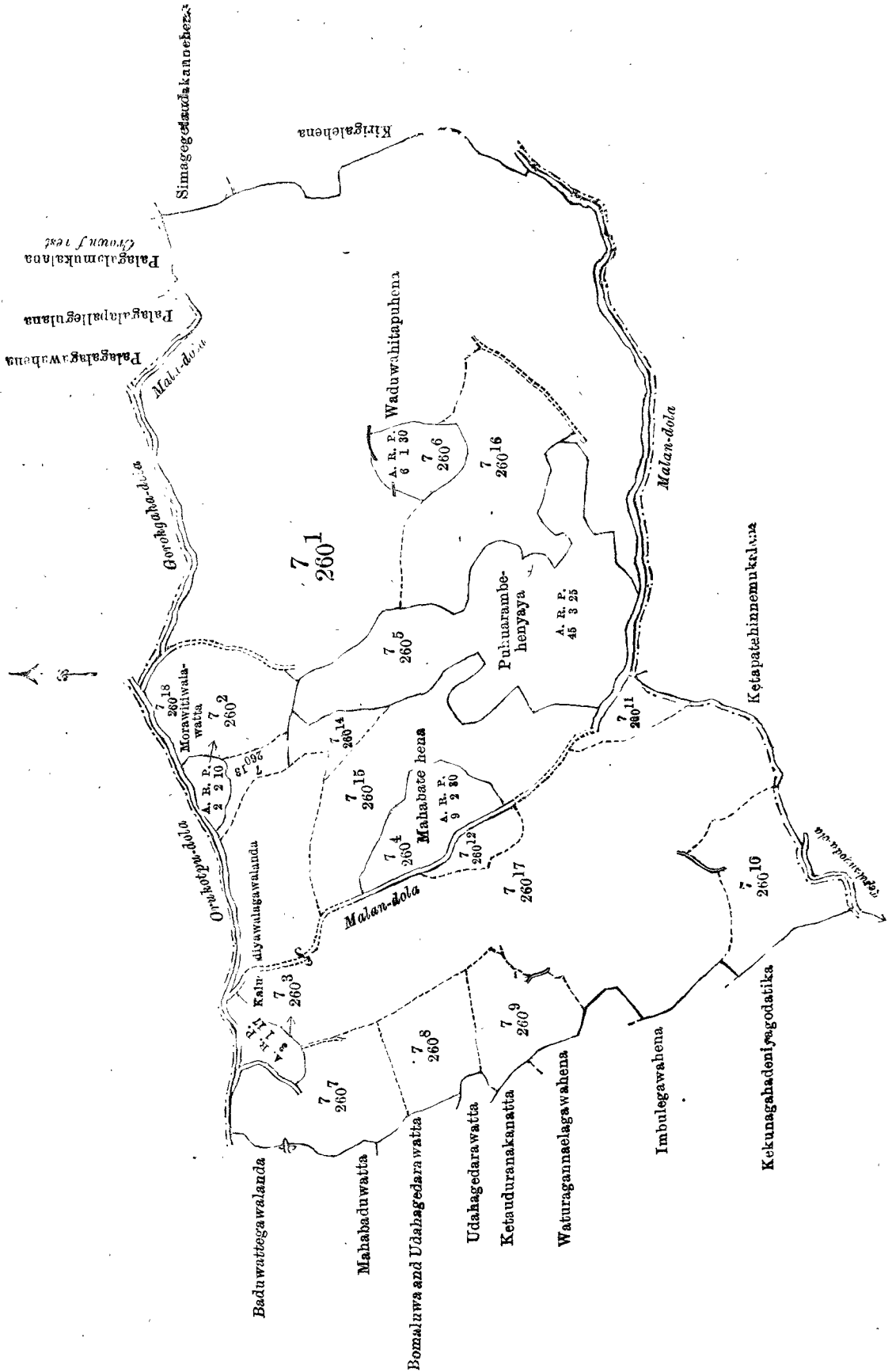
and bounded on the north by Orukotpudola, lot No. 2 in plan No. 260 called Morawitiwalawatta claimed by M. Siribohamy and others, and Orukotpudola ; on the east by a stream, Crown land lot No. 1 in plan

No. <sup>7</sup>/<sub>260</sub> called Malankelemukalana, lot No. 5 in plan No. <sup>7</sup>/<sub>260</sub> called Puhuarambehenya claimed by M. Siribohamy and others, on the south-west by lot No. 15 in plan No. <sup>7</sup>/<sub>260</sub> called Batsheha claimed by K. M. Puchimahatmaya and others; and on the west by Crown land lot No. 17 in plan No. <sup>7</sup>/<sub>260</sub> called Malankelemukalana.

II.—Land lot No. 15 in plan of survey No. <sup>7</sup>/<sub>260</sub> called Batsheha, containing in extent 27 acres 3 roods and 10 perches; bounded on the north by Crown land lot No. 17 in plan No. <sup>7</sup>/<sub>260</sub> called Malankelemukalana; north-east by lot No. 14 in plan No. <sup>7</sup>/<sub>260</sub> called Yayelandehena claimed by K. M. Puchimahatmaya and others; on the east by lot No. 5 in plan No. <sup>7</sup>/<sub>260</sub> called Puhuarambehenya claimed by M. Siribohamy and others; on the south by Malandola; west by Malandola, lot No. 4 in plan No. <sup>7</sup>/<sub>260</sub> called Mahabatsheha claimed by M. Siribohamy and others and Malandola.

III.—Land lot No. 16 in plan of survey No. <sup>7</sup>/<sub>260</sub> called Kumberuwehena, containing in extent 26 acres and 3 roods; and bounded on the north by Crown land lot No. 1 in plan No. <sup>7</sup>/<sub>260</sub> called Malankelemukalana, lot No. 6 in plan No. <sup>7</sup>/<sub>260</sub> called Waduwhitapuhena claimed by M. Siribohamy and others; on the east by a stream; on the south by Crown land lot No. 1 in plan No. <sup>7</sup>/<sub>260</sub> called Malankelemukalana and lot No. 5 in plan No. <sup>7</sup>/<sub>260</sub> called Puhuarambehenya claimed by M. Siribohamy and others; and on the west by lot No. 5 in plan No. <sup>7</sup>/<sub>260</sub> called Puhuarambehenya claimed by M. Siribohamy and others.

[For Tracing see page 2100.]



Lots excluded.

Nos. 2, 3, 4, 5, and 6.

Surveyor-General's Office,  
Colombo, October 12, 1900,

S. J. C. MORE,  
for Surveyor-General.

Situation : Malangama village in Uda pattuwa of Kuruwiti korale.

Lot.	Name of Land.	Extent.		
		A.	R.	P.
1	Malankelemukalana	184	3	0
7	Galamunagawahena	16	0	20
8	Patakandana Arachchilage Wattagawahena	10	3	0
9	Waturaganna Elagawahena	10	0	20
10	Marangasdeniyahena	15	2	0
11	Malanarambehena...	4	0	0
12	Mahabate or Batehena	3	1	20
13	Morawitiwalahenyaya	2	3	12
14	Yayelandehena	3	1	30
15	Batehena	27	3	10
16	Kunuberuwehena	26	3	0
17	Malankelemukalana	110	2	30
18	Busaliagawahena	14	1	30

**Order under Section 2 of "The Waste Lands Ordinances, 1897, 1899, and 1900," declaring the Lands to be Crown Property.**

In the matter of lands commonly called or known as Malankelemukalana, situate in the village Malangama in the Uda pattuwa of the Kuruwiti korale in the District of Ratnapura, in the Province of Sabaragamuwa, and of "The Waste Lands Ordinances, 1897, 1899, and 1900.

THE notice required by section 1 of the said Ordinances having been duly published in manner prescribed by that section in respect of the above-named lands, and no claim having been made to the said lands or to any interest therein within the period of three months from the date specified in the said notice, I, George Shadwell Saxton, Government Agent of the Province of Sabaragamuwa, under and by virtue of the powers vested in me in that behalf by section 2 of the said Ordinances, do hereby on this Fourteenth day of June, 1902, order and declare that the said lands, commonly called and known as Malankelemukalana, situate in the village of Malangama in the Uda pattuwa of the Kuruwiti korale, in the Province of Sabaragamuwa, and shown as lots 1 and 17 in plan of survey No. <sup>7</sup>/<sub>260</sub> of lands situate in the said village, a certified copy whereof is herewith annexed, and containing in extent 184 acres 3 roods and 110 acres and 2 roods 30 perches respectively, and described in the annexed schedule—are the property of the Crown.

Ratnapura Kachcheri,  
June 14, 1902.

G. SAXTON,  
Government Agent.

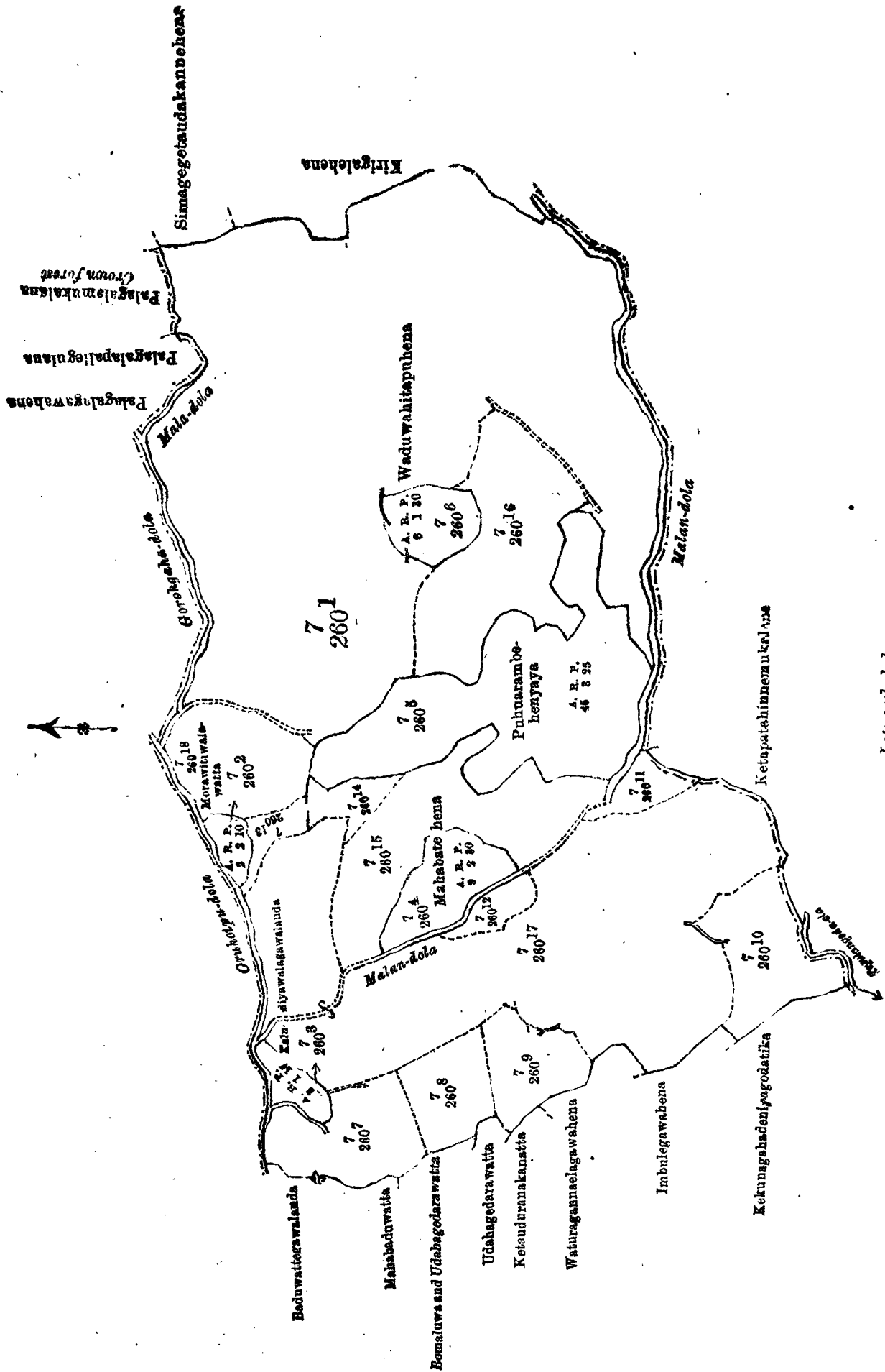
*Description of Lands referred to.*

The following lots, both situated in the village Malangama in the Uda pattuwa of the Kuruwiti korale in the District of Ratnapura, in the Province of Sabaragamuwa, as described in the annexed plan:—

(1) Land lot No. 1 in plan of survey No. <sup>7</sup>/<sub>260</sub> called Malankelemukalana, containing in extent 184 acres and 3 roods, as described in the annexed plan; and bounded on the north by Gorokgahadola, Maladola, Palagalagawahena claimed by W. Punchi Nilame, Palagalapallegulana claimed by M. Siribohamy and others, rocks, Crown forest called Palagalcmukalana; on the east by Simage Getaudakannehena claimed by M. Siribohamy, Kirigalahena claimed by M. Siribohamy and others, Malandola; on the south by Malandola; on the west by lot 5 in plan No. <sup>7</sup>/<sub>260</sub> called Puhuarambehnyaya claimed by M. Siribohamy and others, lot No. 16 in plan No. <sup>7</sup>/<sub>260</sub> called Kunuberawehena claimed by K. M. Punchimahatmaya and others, lot No. 6 in plan No. <sup>7</sup>/<sub>260</sub> called Waduwhitapuhena claimed by M. Siribohamy and others, lot No. 5 in plan No. <sup>7</sup>/<sub>260</sub> called Puhuarambehnyaya claimed by M. Siribohamy and others, and lot 18 in plan No. <sup>7</sup>/<sub>260</sub> called Busaliyagawahena claimed by K. M. Punchimahatmaya and others, and a stream.

(2) Land lot No. 17 in plan of survey No. <sup>7</sup>/<sub>260</sub> called Malankelemukalana, containing in extent 110 acres 2 roods 30 perches, as described in the annexed plan; bounded on the north by Orukotpuddola; on the east by lot 13 in plan No. <sup>7</sup>/<sub>260</sub> called Morawitiwalahenyaya claimed by K. M. Punchimahatmaya and others, lot 14 in plan No. <sup>7</sup>/<sub>260</sub> called Yayelandehena claimed by K. M. Punchimahatmaya and others, lot No. 15 in plan No. <sup>7</sup>/<sub>260</sub> called Batehena claimed by K. M. Punchimahatmaya and others, Malandola, Crown land lot No. 12 in plan No. <sup>7</sup>/<sub>260</sub> called Mahabate or Batehena, Malandola, Crown land lot No. 11 in plan No. <sup>7</sup>/<sub>260</sub> called Malanarambehena, Tepulangoda village boundary; on the south by Katapatahinnemukalana Tepulangoda village boundary; and on the west by Crown land lot No. 10 in plan No. <sup>7</sup>/<sub>260</sub> called Morangasdeniyehena, Imbulagawahena claimed by M. Siribohamy and others; Waturaganna Elagawahena

claimed by M. Siribohamy and others, Crown land lots 9, 8, 7 in plan No. 260<sup>7</sup> called Waturaganna Elagawahena, Patakandane Arachchillage Wattagawahena, and Galamunagawahena respectively; and on the north-west by lot 3 in plan No. 260<sup>7</sup> called Kaludiyawalagawalanda claimed by M. Siribohamy and others.



Lots excluded  
Nos. 2, 3, 4, 5, and 6.

S. J. C. MORE,  
for Surveyor-General.

Surveyor-General's Office,  
Colombo October 12, 1900.

## Situation : Malangama village in Uda pattu of Kuruwiti korale

Lot.	Name of Land.	Extent.		
		A.	R.	P.
1	Malankelemukalana	184	3	0
7	Galamunagawahena	16	0	20
8	Patakandana Arachchilage Wattagawahena	10	3	0
9	Waturaganna Elagawahena	10	0	20
10	Marangasdeniyahena	15	2	0
11	Malanarambchena	4	0	0
12	Mahabate or Batehena	3	1	20
13	Morawitiwalahenyaya	2	3	12
14	Yayelandehena	3	1	30
15	Batehena	27	3	10
16	Kunuberuwehena	26	3	0
17	Malankelemukalana	110	2	30
18	Busaliagawahena	14	1	30