

Ceylon Government Gazette

Published by Authority.

No. 6,164 — FRIDAY, JANUARY 4, 1907.

PART I.—General: Minutes, Proclamations, Appointments, and General Government Notifications. | PART III.—Provincial Administration.
 PART II.—Legal and Judicial. | PART IV.—Land Settlement
 PART V.—Mercantile, Marine, Municipal, Local, &c.

Separate paging is given to each Part in order that it may be filed separately.

Part IV.—Land Settlement.

	PAGE		PAGE
Preliminary Notices ..	1	Final Orders ..	7

PRELIMINARY NOTICES.

Notice under "The Waste Lands Ordinances of 1897, 1899, 1900, and 1903."

TAKE notice, that unless within three months from the 4th day of January, 1907, the persons, if any, who claim any interest in the lands hereinafter mentioned or in any one or more of such lands, make claim in person or in writing to the said lands or any of them or to some interest therein to H. O. Fox, Esq., Special Officer appointed under section 28 of "The Waste Lands Ordinances, 1897, 1899, 1900, and 1903," at his office at Hill House, Mutwal, Colombo:

Such Special Officer, in pursuance of the powers vested in him by the said Ordinances, will declare by writing under his hand that the said lands, or such of them as to which no claim has been made, are the property of the Crown.

H. O. Fox,
Special Officer.

Description of the Lands referred to.

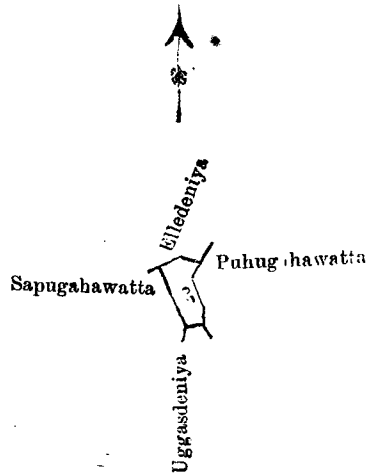
The following lots situated in the village of Wepotaira in the Kandaboda patta of the Matara District, in the Southern Province, as described in the annexed certified tracings:—

I.

Preliminary plan 184.

Lot.	Name of Land.	Extent.
		A. R. P.
26	Puhugahawattawewa ..	0 1 6

and bounded as follows : on the north by Elledeniya claimed by Wickramasin Atukoralage Punchi Appu and others ; on the east by Puhugahawatta claimed by Atukoralage Babehamy ; on the south by Uggasdeniya claimed by Wickramasin Atukoralage Punchi Appu and others ; on the west by Sapugahawatta claimed by Atukorala Arachchige Don Peneris and others.



Scale of 8 Chains to an Inch.

Situation : Wepotaira village in Kandaboda pattu.

Preliminary plan 184.

Lot.	Name of Land.	Extent. A. R. P.
26	Puhugahawattawewa	0 1 6

Sheet O 20
38—46

Surveyor-General's Office,
Colombo, May 29, 1906.

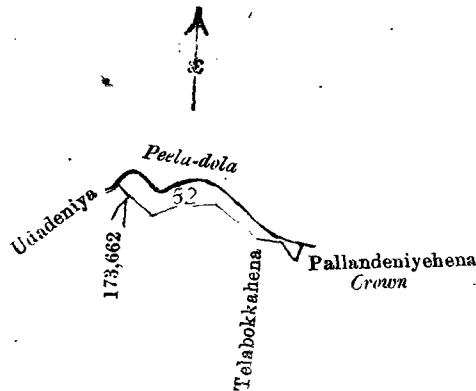
R. S. TEMPLETON,
for Surveyor-General.

II.

Preliminary plan 184.

Lot.	Name of Land.	Extent. A. R. P.
52	Puwakgahahena	0 2 6

and bounded as follows : on the north by the Peeladola ; on the east by Pallandenyehena belonging to the Crown ; on the south by Telabokkehena claimed by Panambalana Arachchige Amadoris and others, T.P. 173,662 ; on the west by Udadeniya claimed by Gamachchige Jayan and others.



Scale of 8 Chains to an Inch.

Situation : Wepotaira village in Kandaboda pattu.

Preliminary plan 184.

Lot.	Name of Land.	Extent. A. R. P.
52	Puwakgahahena	0 2 6

Sheet O 20
38—46

Surveyor-General's Office,
Colombo, May 29, 1906.

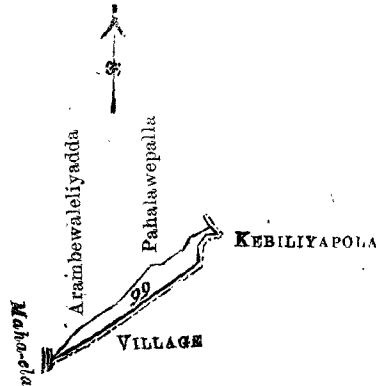
R. S. TEMPLETON,
for Surveyor-General.

III.

Preliminary plan 184.

Lot.	Name of Land.	Extent.	
		A.	R. P.
99	Yodakandiya	0	2 17

and bounded as follows : on the north by Arambewaleliyadda claimed by Hewakudakattadige Don Thomis and others, Pahalawepalla claimed by Morakandegamage Don Lewis and others ; on the east and south by the village limit of Kebiliyapola ; on the west by the Maha-ela.



[Scale of 8 Chains to an Inch.

Situation : Wepotaira village in Kandaboda pattu.

Preliminary plan 184.

Lot.	Name of Land.	Extent.	
		A.	R. P.
99	Yodakandiya	0	2 17

Sheet O 20
38—46

Surveyor-General's Office,
Colombo, May 29, 1906.

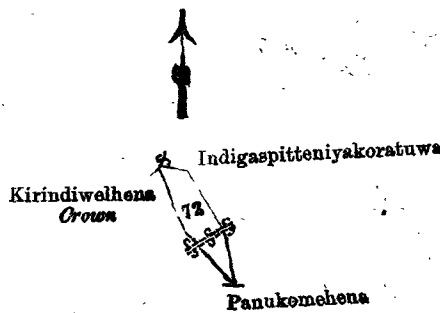
R. S. TEMPLETON,
for Surveyor-General.

IV.

Preliminary plan 184.

Lot.	Name of Land.	Extent.	
		A.	R. P.
72	Kekirikoratuwa <i>alias</i> Indigaspittieniyakoratuwa	0	2 8

and bounded as follows : on the north and east by Indigaspittieniyakoratuwa claimed by Wepotaira Kankanage Karolis and others ; on the south by Panukomehena claimed by Ponambalanage Punchi Appu and others, Kirindiwelhena belonging to the Crown ; on the west by Kirindiwelhena belonging to the Crown.



Scale of 8 Chains to an Inch.

Situation : Wepotaira village in Kandaboda pattu.

Preliminary plan 184.

Lot	Name of Land.	Extent.	
		A.	R. P.
72	Kekirikoratuwa <i>alias</i> Indigaspittieniyakoratuwa	0	2 8

Sheet O 20
38—46

Surveyor-General's Office,
Colombo, July 31, 1906.

C. MEADEN,
for Surveyor-General.

Notice under "The Waste Lands Ordinances of 1897, 1899, 1900, and 1903."

TAKE notice, that unless within three months from the 4th day of January, 1907, the persons, if any, who claim any interest in the lands hereinafter mentioned or in any one or more of such lands, make claim in person or in writing to the said lands or any of them or to some interest therein to H. O. Fox, Esq., Special Officer appointed under section 28 of "The Waste Lands Ordinances, 1897, 1899, 1900, and 1903," at his office at Hill House, Mutwal, Colombo :

Such Special Officer, in pursuance of the powers vested in him by the said Ordinances, will declare by writing under his hand that the said lands, or such of them as to which no claim has been made, are the property of the Crown.

H. O. Fox,
Special Officer.

Description of the Lands referred to.

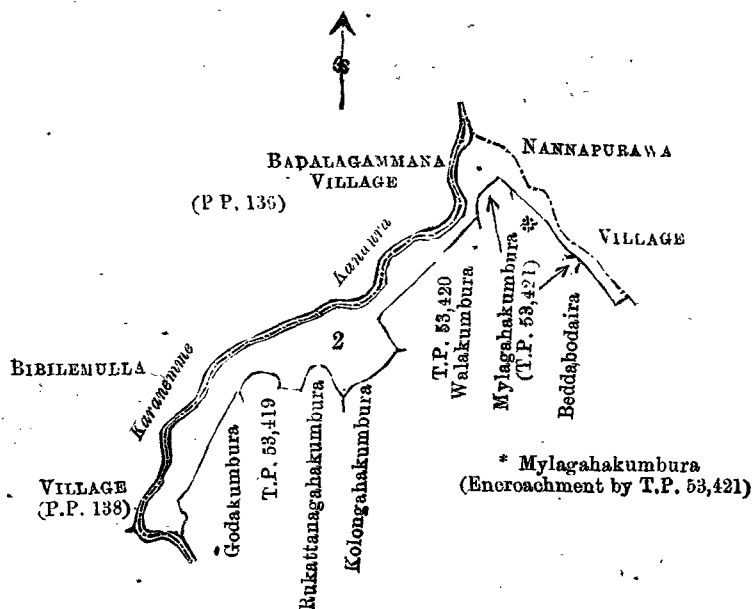
The following lots situated in the village of Dalohogalla in the Medagam pattu korale of the Wellassa division, in the Province of Uva, as described in the annexed certified tracings :—

I.

Preliminary plan 143.

Lot.	Name of Land.	Extent.	
		A.	R. P.
..	Godakumburawetiya, Rukattanagahakumburawetiya, Kolongahakumburawetiya, Walakumburawetiya, Mylagahakumburawetiya, Godakumburawetiya, Bedabodairawetiya	3	3 9

and bounded as follows : on the north by the village limit of Nannapurawa ; on the east by Beddabodaira claimed by Don Nikulas Edirisinha, Mylagahakumbura (T. P. 53,421), Mylagahakumbura (encroachment by T. P. 53,421), Mylagahakumbura (T. P. 53,421), T. P. 53,420 (Walakumbura), Kolongahakumbura claimed by Alutgedara Sudu Menika, Rukattanagahakumbura (T. P. 53,419), Godakumbura claimed by Siddharta Unnanse ; on the south by the Karanemmekandura ; on the west by the Karanemmekandura (the village limit of Bibilemulla), the village limit of Badalagammana.



Scale of 8 Chains to an Inch.

Situation : Dalohogalla village in Medagam pattu korale.

Preliminary plan 143.

Lot.	Name of Land.	Extent.	
		A.	R. P.
2	Godakumburawetiya, Rukattanagahakumburawetiya, Kolongahakumburawetiya, Walakumburawetiya, Mylagahakumburawetiya, Godakumburawetiya, Bedabodairawetiya	3	3 9

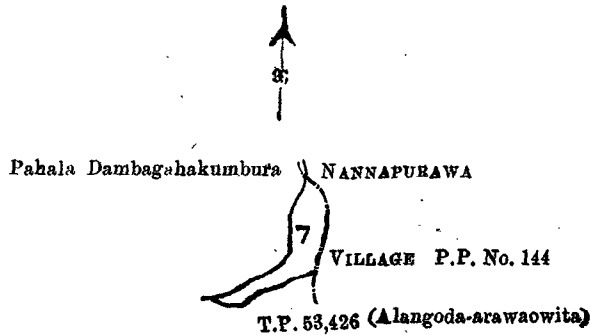
Sheet M 3
54—62.

II.

Preliminary plan 143.

Lot.	Name of Land.	Extent. A. R. P.
7	Gannilawetiya, Pahaladambagahakumburawetiya	0 2 23

and bounded as follows: on the north and east by the village limit of Nannapurawa; on the south by T. P. 53,426 (Alangodaarawaowita); on the west by Pahaladambagahakumbura claimed by Don Nikulas Ediri-sinha.



Scale of 8 Chains to an Inch.

Situation: Dalohogalla village in Medagam pattu korale.

Preliminary plan 143.

Lot.	Name of Land.	Extent. A. R. P.
7	Gannilawetiya, Pahaladambagahakumburawetiya	0 2 23

Surveyor-General's Office,
Colombo, May 22, 1906.

Sheet M 3
54—62.

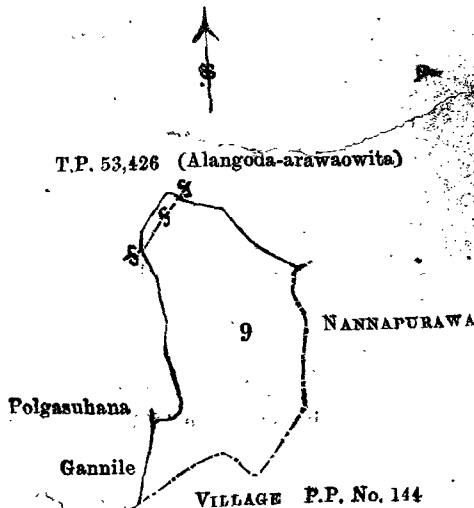
R. S. TEMPLETON,
for Surveyor-General.

III.

Preliminary plan 143.

Lot.	Name of Land.	Extent. A. R. P.
9	Malgahamulahena	6 0 24

and bounded as follows: on the north by T. P. 53,426 (Alangoda-arawaowita); on the east and south by the village limit of Nannapurawa; on the west by Gannile claimed by Gamagedara Rajapaksa Hitihamillage Appuhamy Gamarala, Polgasuhana claimed by ditto, T. P. 53,426 (Alangoda-arawaowita).



Scale of 8 Chains to an Inch.

Situation: Dalohogalla village in Medagam pattu korale.

Preliminary plan 143.

Lot.	Name of Land.
9	Malgahamulahena

Surveyor-General's Office,
Colombo, May 22, 1906.

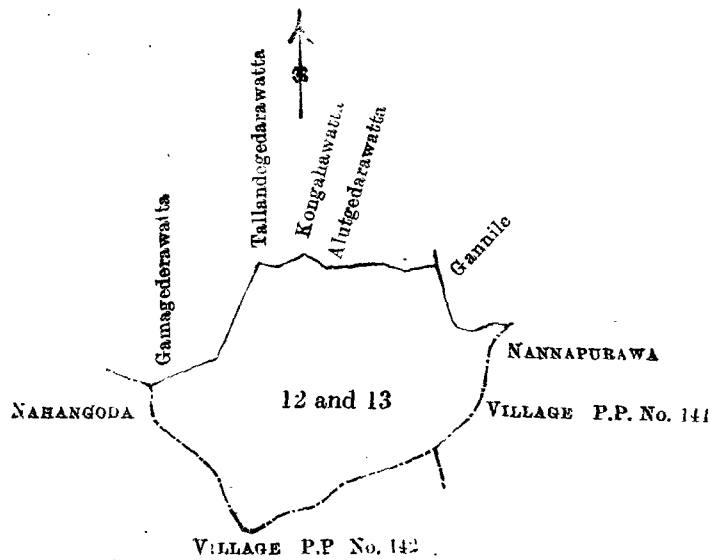
Sheet M 3
54—62.

IV.

Preliminary plan 143.

Lot.	Name of Land.				Extent.		
					A.	R.	P.
12	Dalohogallalanda	9	2	11
13	Kiriarawepitiya	0	1	28
					9	3	39

and bounded as follows: on the north by Gamagedarawatta claimed by Gamagedara Rajapaksa Hitihamillage Appuhamy Gamarala and others, Tallandegedarawatta claimed by Tallandegedara Sudu Banda, Kongahawatta claimed by Rajapaksa Hitihamillage Tambu Vedarala, Alutgedarawatta claimed by Alutgedara Sudu Menika, Gannile claimed by Gamagedara Rajapaksa Hitihamillage Appuhamy, Registrar; on the east by the village limit of Nannapurawa; on the south and west by the village limit of Nahangoda.



Scale of 8 Chains to an Inch.

Situation: Dalohogalla village in Medagam pattu korale.

Preliminary plan 143.

Lot.	Name of Land.				Extent.		
					A.	R.	P.
2	Dalohogallalanda	9	2	11
	Kiriarawepitiya	0	1	28
					9	3	39

Sheet M ³ 54-62.

Surveyor-General's Office,
Colombo, May 22, 1906.

R. S. TEMPLETON,
for Surveyor-General.
Uva S. O. 1-1907

FINAL ORDERS.

Order under Section 4, Sub-section (1), of "The Waste Lands Ordinances of 1897, 1899, 1900, and 1903."

In the matter of the lands commonly called or known as Annasigalalangahena, Pitakande Horagollemukalana, Hapugahamulahena, Ilukhena, situate in the village of Diwela in the Galboda korale of the Kegalla District, in the Province of Sabaragamuwa, and of "The Waste Lands Ordinances of 1897, 1899, 1900, and 1903."

WHEREAS in pursuance of section 1 of the said Ordinances it was duly notified on the 4th day of July, One thousand Nine hundred and Two, that if no claim to the lands commonly called or known as Annasigalalangahena, Pitakande Horagollemukalana, Hapugahamulahena, Ilukhena, situate in the village of Diwela in the Galboda korale of the Kegalla District, in the Province of Sabaragamuwa, containing in extent 137 acres 1 rood and 33 perches, and shown as lots 5,293, 5,295 in preliminary plan 8,019 and lots I 441, J 441 in preliminary plan No. 7,982, as described in the annexed certified tracing therefrom, was made to the Assistant Government Agent for the Kegalla District, in the Province of Sabaragamuwa, within the period of three months from the date specified in such notice, such lands would be deemed the property of the Crown and dealt with on account of the Crown (*vide* Notice No. 981) :

And whereas the claimants referred to in the annexed schedule A made claim thereto, and the said Assistant Government Agent for the Kegalla District, in the Province of Sabaragamuwa, made due inquiry into such claim ; and whereas he and the said claimants have, with the consent of His Excellency the Governor, come to an agreement in writing concerning the said lands, under section 4, sub-section (1), of the said Ordinances :

And whereas it was ordered, in pursuance of the agreement aforementioned, that the claimants referred to in the said schedule A should pay to the said Assistant Government Agent at Kegalla a sum of Rupees Two hundred and Seventy-eight and Thirty-nine cents (Rs. 278.39) as purchase amount and survey fees for the portions of the said lands called Annasigalalangahena, Pitakande Horagollemukalana, Hapugahamulahena, and Ilukhena, in the proportions specified in the annexed schedule B :

And whereas the said claimants have duly paid the said amount as ordered, the said claimants are hereby declared to be the purchasers of the said portions of the lands referred to in the said schedule B.

Description of the Lands referred to in Schedule B and sold to Claimants.

The following lots situated in the village of Diwela in the Galboda korale of the Kegalla District, in the Province of Sabaragamuwa, as described in the annexed certified tracing :—

I.

Preliminary plan 1,376.

Lot.	Name of Land.	Extent.		
		A.	R.	P.
O 158	Annasigalamukalana	3	3	34

and bounded as follows : on the north and east by Annasigalalangahena (P.P. 8,019/5,293) claimed by the Crown ; on the south by a portion of Hamanthakumbura claimed by Samara and Hamanthakumbura claimed by Rankira and others ; on the west by Annasigalalangahena (P.P. 8,019/5,293) claimed by the Crown.

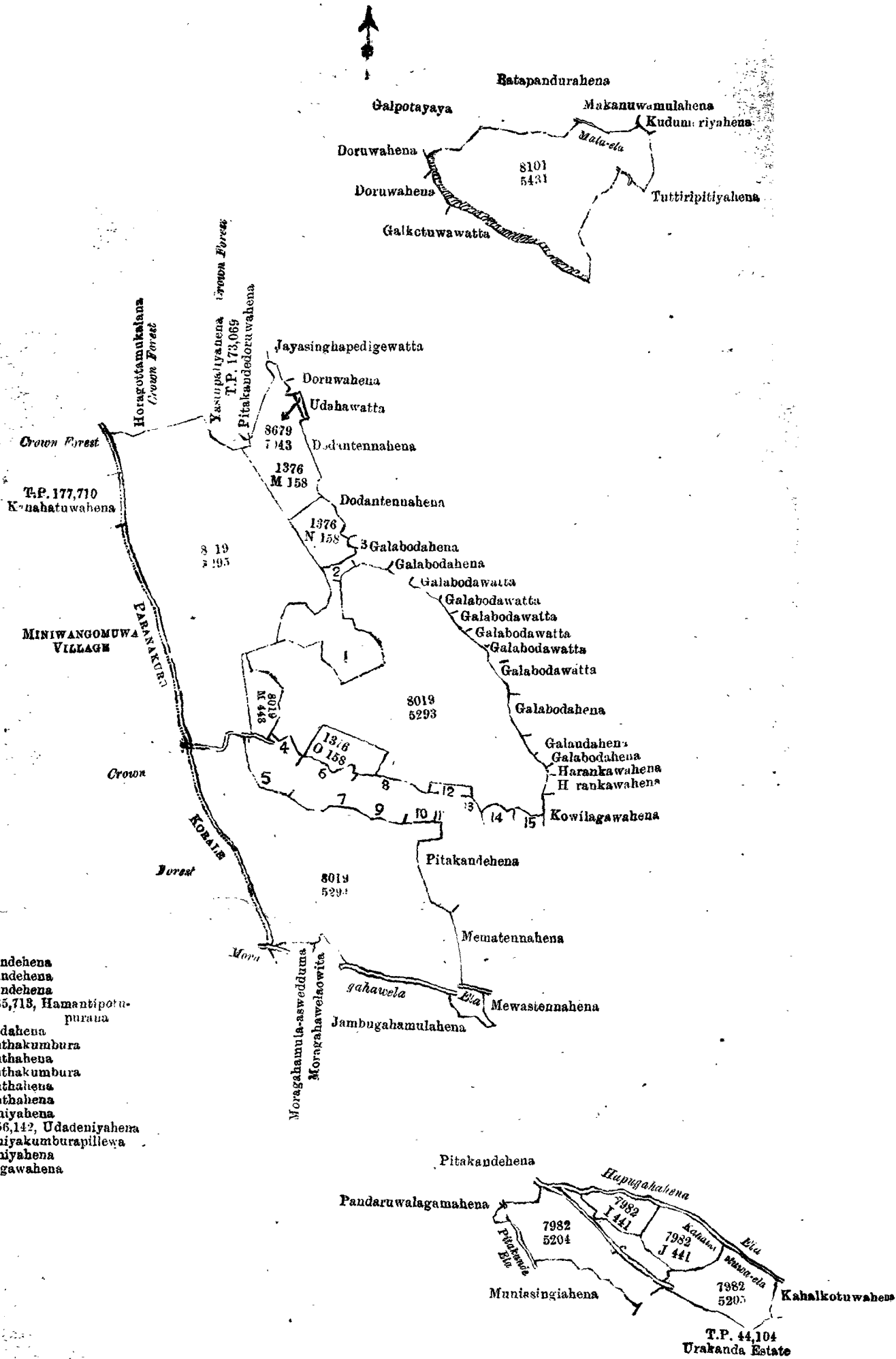
II.

Preliminary plan 1,376.

Lot.	Name of Land.	Extent.		
		A.	R.	P.
M 158	Pitakandamukalana	10	0	13

and bounded as follows : on the north by a portion of the Crown forest called Yasinpaliyahena, land described in T.P. 173,069 called Pitakandedoruwahena claimed by Hatana and three others ; on the east by Jayasinghapedigewatta claimed by U. Laminda and others, Doruwahena claimed by Mohottala and others, Udahawatta (P.P. 8,679/7,043) claimed by the Crown, Udahawatta claimed by Wattuwa Duraya, Dodantennahena claimed by Ukkuwa Duraya and others, Dodantennahena claimed by Rankira and others ; on the south by Pitakandamukalana (P.P. 1,376/N 158) claimed by Kirisaduwa and others ; on the west by Pitakanda Horagollemukalana (P.P. 8,019/5,295) claimed by the Crown.

[For Tracing see page 8.]



- 1 Pitakandehena
- 2 Pitakandehena
- 3 Pitakandehena
- 4 T.P. 185,713, Hamantipotupurana
- 5 We'igodahena
- 6 Hamanthakumbura
- 7 Hamanthahena
- 8 Hamanthakumbura
- 9 Hamanthahena
- 10 Hamanthahena
- 11 Udadeniyahena
- 12 T.P. 156,142, Udadeniyahena
- 13 Udadeniyakumburapillewa
- 14 Udadeniyahena
- 15 Kowilagawahena

Situation: Diwela village in Galboda korale.

Description of Lots.			Extent.		
Preliminary plan 8,679.					
Lot.	Name of Land.		A. R. P.		
7043	..	Udahawatta	0	1	5
Preliminary plan 8,101.					
5431	..	Minimaruwahena	28	3	20
Preliminary plan 8,019.					
5293	..	Annasigalalangahena	52	0	23
5294	..	Paragahapeelalangamukalana	51	0	0
5295	..	Pitakanda Horagollemukalana	58	3	15
M 443	..	Do.	3	1	30
Preliminary plan 7,982.					
5204	..	Na-clamukalana	14	1	7
5205	..	Pitakandehena	7	3	37
I 441	..	Hapugahamulahena	3	0	33
J 441	..	Ilukhena	5	1	0
Preliminary plan 1,376.					
M 158	..	Pitakandamukalana	10	0	13
N 158	..	Do.	4	0	0
O 158	..	Annasigalamukalana	3	3	34
			243	1	17

Surveyor-General's Office,
Colombo, January 30, 1902.

J. L. HAMPTON,
for Acting Surveyor-General.

III.

Preliminary plan 1,376.

Lot.	Name of Land.		Extent		
A. R. P.					
N 158	..	Pitakandamukalana	4	0	0

and bounded as follows: on the north by Pitakandamukalana (P.P. 1,376/M 158) claimed by Mohota and others; on the east by Dodantennahona claimed by Rankira and others, Pitakandehena claimed by Balaya and others; on the south by Pitakandehena claimed by Balaya and others; on the west by Pitakanda Horagollemukalana (P.P. 8,019,5,295) claimed by the Crown.

IV.

Preliminary plan 7,982.

Lot.	Name of Land.		Extent.		
A. R. P.					
I 441	..	Hapugahamulahona	3	0	33
J 441	..	Ilukhena	5	1	0

and bounded as follows: on the north by Hapugahahona-cla; on the east by Pitakandehena (P.P. 7,982/5,205) claimed by the Crown; on the south and west by Naclamukalana (P.P. 7,982/5,204) claimed by the Crown.

Kegalla Kachcheri,
October 24, 1906.

M. STEVENSON,
Assistant Government Agent

SCHEDULE A.

Claimants.

(1) Jalatpedigo Punchi Ukkuwa, (2) Jalatpedigo Kalla, (3) Jalatpedigo Ranhotiya, (4) Warusamanapedigo Kirisaduwa, (5) Warusamanapedigo Balaya, (6) Warusamanapedigo Sendiya, (7) Delankapedigo Unga, (8) Jawaranpedigo Mohota, (9) Jawaranpedigo Menika, (10) Jawaranpedigo Sendiya, all of Diwela.

SCHEDULE B.

Lands referred to.

1. *Annasigalamukalana*.—A portion in the south of lot 5,293 on preliminary plan 8,019, subsequently marked off as lot O 158 on preliminary plan 1,376, in extent 3 acres 3 roods and 34 perches, sold to Delankapedigo Unga of Diwela, in settlement of a claim preferred by him for Rs. 50.

2. *Pitakandamukalana*.—A portion in the east of lot 5,295 on preliminary plan 8,019, subsequently marked off as lot M 158 on preliminary plan 1,376, in extent 10 acres and 13 perches, sold to Jawaranpedigo Mohota, Jawaranpedigo Menika, Jawaranpedigo Sendiya, all of Diwela, in settlement of a claim preferred by them for Rs. 128-82.

3. *Pitakandamukalana*.—A portion in the east of lot 5,295 on preliminary plan 8,019, subsequently marked off as lot N 158 on preliminary plan 1,376, in extent 4 acres, sold to Warusamanapedigo Kirisaduwa, Warusamanapedigo Balaya, Warusamanapedigo Sendiya, all of Diwela, in settlement of a claim preferred by them for Rs. 50.

4. *Hapugahamulahena, Ilukhena*.—An extent aggregating 4 acres 3 roods and 33 perches out of lots I 441 and J 441 on preliminary plan 7,982 sold to Jalatpedigo Punchi Ukkuwa, Jalatpedigo Kalla, Jalatpedigo Ranhotiya, all of Diwela, in settlement of a claim preferred by them for Rs. 49-57 and the balance of the said two lots aggregating in extent 3 acres and 2 roods allowed to them as private.

M. STEVENSON,
Assistant Government Agent, Kegalla.

Order under Section 4, Sub-section (1), of "The Waste Lands Ordinances of 1897, 1899, 1900, and 1903," declaring the Lands to be Crown Property.

In the matter of the lands commonly called or known as Annasigalalangahena, Pitakande Horagolle-mukalana, Hapugahamulahena, Ilukhena, situate in the village of Diwela in the Galboda korale of the Kegalla District, in the Province of Sabaragamuwa, and of "The Waste Lands Ordinances of 1897, 1899, 1900, and 1903."

WHEREAS in pursuance of section 1 of the said Ordinances it was duly notified on the 4th day of July, One thousand Nine hundred and Two, that if no claim to the lands commonly called or known as Annasigalalangahena, Pitakande Horagolle-mukalana, Hapugahamulahena, Ilukhena, situate in the village of Diwela in the Kegalla District, in the Province of Sabaragamuwa, containing in extent 137 acres 1 rood and 33 perches, and shown as lots 5,293, 5,295 in preliminary plan 8,019 and lots 1 441, J 441 in preliminary plan No. 7,982 in the annexed certified tracing therefrom, was made to the Assistant Government Agent for the Kegalla District, in the Province of Sabaragamuwa, within the period of three months from the date specified in such notice, such lands would be deemed the property of the Crown and dealt with on account of the Crown (*vide* Notice No. 981):

And whereas the claimants referred to in the annexed schedule A made claim thereto, and whereas the said claimants have withdrawn their claims to the said lands, exclusive of the portions of land, as more fully described in schedule B annexed, the Assistant Government Agent for the Kegalla District, in the Province of Sabaragamuwa, under and by virtue of the powers vested in him in that behalf by section 4 of the said Ordinance No. 1 of 1899, do hereby on this 29th day of September, 1906, order and declare, under section 4, sub-section (1), of the said Ordinances, that the said lands, as more fully described herein below, are the property of the Crown.

Description of the Lands referred to.

The following lots situated in the village of Diwela in the Galboda korale of the Kegalla District, in the Province of Sabaragamuwa, as described in the annexed certified tracing:—

I.

Preliminary plan 8,019.

Lot.	Name of Land.	Extent.	
		A.	R. P.
5293	Annasigalalangahena	52	0 23

and bounded as follows: on the north by Galbodahena claimed by Garu and others, Galbodahena claimed by Ukkuwa Duraya, Galbodawatta claimed by Wattuwa Duraya, Galbodawatta claimed by Mohottala and others, Galbodawatta claimed by Ukkuwa Duraya, Galabodawatta claimed by Mohota and others, Galabodawatta claimed by Balaya and others, Galabodawatta claimed by Wattuwa Duraya, Galabodahena claimed by Belinda and others, Galandahena claimed by Menika, Galabodahena claimed by Menika and others; on the east by Harankawahena claimed by Garu, Harankawahena claimed by Menika and others, Kowilagawahena claimed by Ukkuwa Duraya; on the south by Kowilagawahena claimed by Siri and others, Udadeniyahena claimed by Baiya and others, Udadeniyakumburapillewa claimed by Hatana (T.P. 156,142) called Udadeniyahena claimed by D. Laminduwa, Vel-dewaya, Hamanthakumbura claimed by Samara, Annasigalamukalana (P.P. 1,376/O 158) claimed by D. Unga, (T.P. 185,713) called Hamanthipotupurana claimed by D. Kiri Bandiya, Vel-duraya; on the west by Pitakanda Horagolle-mukalana (P.P. 8,019/M 443) claimed by the Crown, Pitakanda Horagolle-mukalana (P.P. 8,019/5,295) claimed by the Crown, Pitakandahena claimed by Mohottala and others, Pitakandehena claimed by Ukkuwa Duraya.

[For Tracing see page 11.]

<i>Description of Lots.</i>			<i>Extent</i>		
Preliminary plan 8,679.					
Lot.	Name of Land.		A.	R.	P.
7043	Udahawatta	0	1	5
Preliminary plan 8,101.					
5431	Minimaruwahena	23	3	20
Preliminary plan 8,019.					
5293	Annasigalalangahena	52	0	23
5294	Paragahapeelalangamukalana	51	0	0
5295	Pitakanda Horagollemukalana	58	3	15
M 443	Do.	3	1	30
Preliminary plan 7,982.					
5204	Na-elamukalana	14	1	7
5205	Pitakandehena	7	3	37
I 441	Hapugahamulahena	3	0	33
J 441	Iluhena	5	1	0
Preliminary plan 1,376.					
M 158	Pitakandamukalana	10	0	13
N 158	Do.	4	0	0
O 158	Annasigalamukalana	3	3	34
			243	1	17

Surveyor-General's Office,
Colombo, January 31, 1902.

J. L. HAMPTON
for Acting Surveyor-General.

II.

Preliminary plan 8,019.

Lot.	Name of Land.	Extent.
		A. R. P.
5295	Pitakanda Horagollemukalana	58 3 1

and bounded as follows: on the north by the Crown forests called Horagottamukalana and Yasinpaliyahena; on the east by Pitakandamukalana (P.P. 1,376/M 158) claimed by J. Mohota and others, Pitakandamukalana (P.P. 1,376/N 158) claimed by W. Kirisaduwa and others, Pitakandehena claimed by Ukkuwa Duraya, Pitakandehena claimed by Mohottala and others, Annasigalalangahena (P.P. 8,019/5,293) claimed by the Crown, Pitakanda Horagollemukalana (P.P. 8,019/M 443) claimed by the Crown; on the south by Paragahapeelalangamukalana (P.P. 8,019/5,294) claimed by the Crown; on the west by Crown forest (T.P. 177,710) called Kanahatuwahena claimed by Medhankara Unnanse, Crown forest called Horagottamukalana, and the korale boundary of Paranakuru korale.

M. STEVENSON,
Assistant Government Agent.

Kegalla Kachcheri,
September 29, 1906.

SCHEDULE A.

Claimants.

(1) Jalatpedige Punchi Ukkuwa, (2) Jalatpedige Kalla, (3) Jalatpedige Ranhotiya, (4) Warusamanapedige Kirisaduwa, (5) Warusamanapedige Balaya, (6) Warusamanapedige Sendiya, (7) Delankapedige Unga, (8) Jawaranpedige Menika, (10) Jawaranpedige Sendiya, all of Diwela.

SCHEDULE B.

Description of Lands referred to.

1. *Annasigalamukalana*.—A portion in the south of lot 5,293 on preliminary plan 8,019, subsequently marked off as lot O 158 on preliminary plan 1,376, in extent 3 acres 3 roods and 34 perches, sold to Delankapedige Unga of Diwela in settlement of a claim preferred by him for Rs. 50.

2. *Pitakandamukalana*.—A portion in the east of lot 5,295 on preliminary plan 8,019, subsequently marked off as lot M 158 on preliminary plan 1,376, in extent 10 acres and 13 perches, sold to Jawaranpedige Mohota, Jawaranpedige Menika, Jawaranpedige Sendiya, all of Diwela, in settlement of a claim preferred by them for Rs. 128-82.

3. *Pitakandamukalana*.—A portion in the east of lot 5,295 on preliminary plan 8,019, subsequently marked off as lot N 158 on preliminary plan 1,376, in extent 4 acres, sold to Warusamanapedige Kirisaduwa, Warusamanapedige Balaya, Warusamanapedige Sendiya, all of Diwela, in settlement of a claim preferred by them for Rs. 50.

4. *Hapugahamulahena, Iluhena*.—An extent aggregating 4 acres 3 roods and 33 perches out of lots I 441 and J 441 on preliminary plan 7,982, sold to Jalatpedige Punchi Ukkuwa, Jalatpedige Kalla, Jalatpedige Ranhotiya, all of Diwela, in settlement of a claim preferred by them for Rs. 49-57, and the balance of the said two lots aggregating in extent 3 acres and 2 roods allowed to them as private.

M. STEVENSON,
Assistant Government Agent, Kegalla.

Order under Section 2 of "The Waste Lands Ordinances of 1897, 1899, 1900, and 1903," declaring Lands to be Crown Property.

In the matter of the lands commonly called or known as Udahawatta, Paragahapeolalangamukalana, Pitakanda Horagollamukalana, Naalamukalana, and Pitakandehena, situate in the village of Diwela in the Galboda korale of the Kegalla District, in the Province of Sabaragamuwa, and of "The Waste Lands Ordinances, 1897, 1899, 1900, and 1903."

THE notice required by section 1 of "The Waste Lands Ordinances, 1897, 1899, 1900, and 1903," having been duly published in manner prescribed by that section in respect of the above-named lands (*vide* Notice No. 981), and no claim having been made to the said land or to any interest therein within the period of three months from the date specified in the said notice, the Assistant Government Agent for the Kegalla District in the Province of Sabaragamuwa, under and by virtue of the powers vested in him in that behalf by section 2 of the said Ordinances, do hereby on this 29th day of September, 1906, order and declare that the said lands, as more fully described herein below, situate in the village of Diwela in the Galboda korale of the Kegalla District, in the Province of Sabaragamuwa, and shown as lot 7,043 in preliminary plan 8,679, lots 5,294, M 443 in preliminary plan 8,019, and lots 5,204, 5,205 in preliminary plan 7,982, and in the annexed certified tracing therefrom, and containing in extent 76 acres 3 roods 39 perches, are the property of the Crown.

Description of the Lands referred to

The following lots situated in the village of Diwela in the Galboda korale of the Kegalla District, in the Province of Sabaragamuwa, as described in the annexed certified tracing:—

I.

Preliminary plan 8,679.

Lot.	Name of Land.	Extent.		
		A.	R.	P.
7043	Udahawatta	0	1	5

and bounded as follows: on the north by Doruwahena claimed by Mohottala and others; on the east by Udahawatta claimed by Wattuwa Duraya; on the south by Dodantennahena claimed by Ukkuwa Duraya and others; on the west by Pitakandamukalana (P.P. 1,376/M 158) claimed by J. Mohota and others.

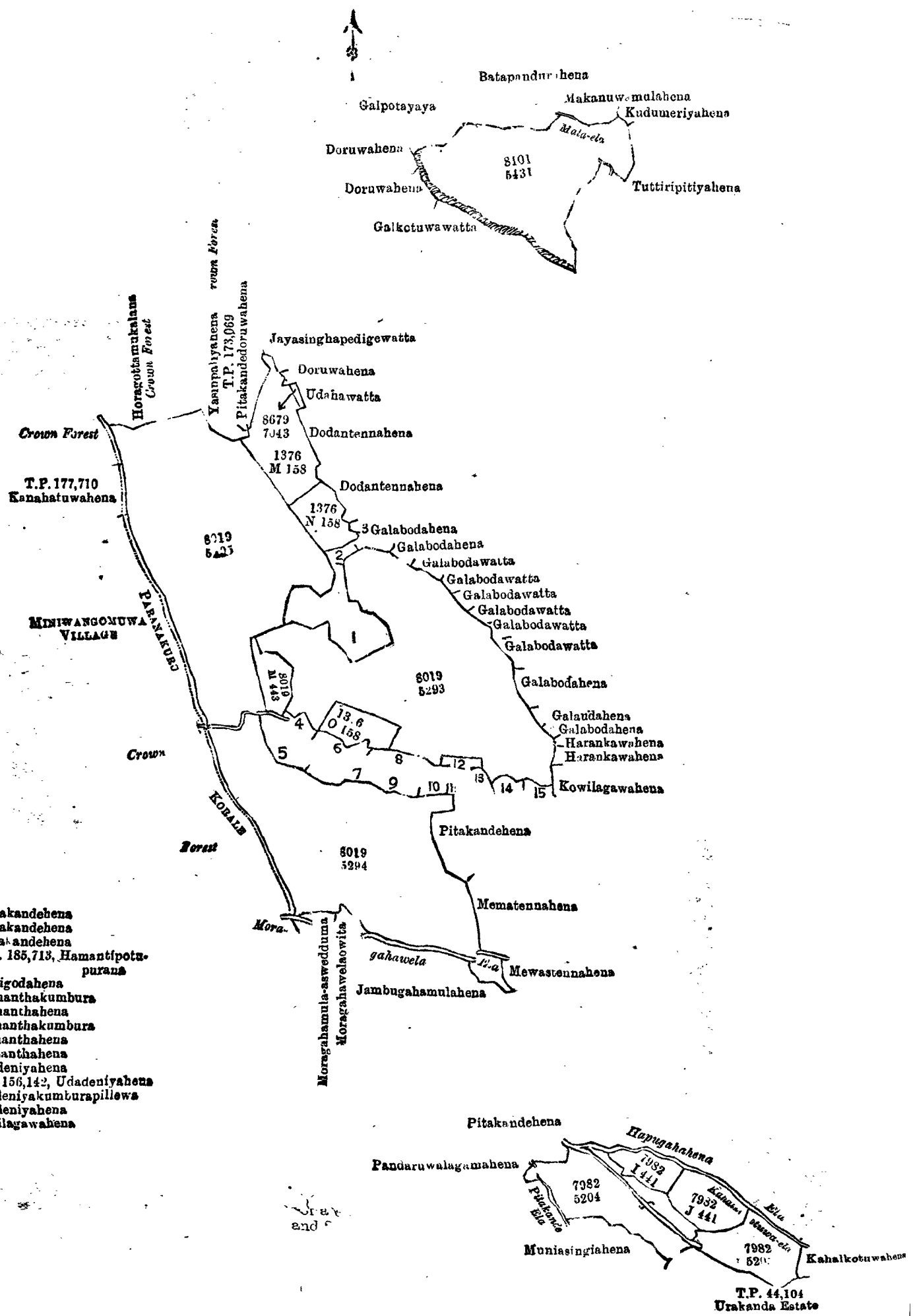
II.

Preliminary plan 8,019.

Lot	Name of Land.	Extent.		
		A.	R.	P.
5294	Paragahapeolalangamukalana	51	0	0

and bounded as follows: on the north by Pitakanda Horagollamukalana (P.P. 8,019/5,295) claimed by the Crown, Weligodahena claimed by Ukkuwa Duraya, Hamanthahena claimed by Rankira and others, Hamanthahena claimed by Rankira and others, Hamanthahena claimed by Samera and others, and a portion of Udadeniyahena claimed by Hatana; on the east by a portion of Udadeniyahena claimed by Hatana, Pitakandahena claimed by Menika, Mematennahena claimed by Rankira and others, Mewastennahena claimed by Rankira and others; on the south by Jambugahamulahena claimed by Samera and others, Moragahawola-ela, Moragahawolaowit, claimed by Appu Notaris, Moragahamula-aswedduma claimed by Sayithe and others; on the west by a Crown forest and the korale boundary of Paranakuru korale.

[For Tracing see page 14]



- 1 Pitakandehena
- 2 Pitakandehena
- 3 Pitakandehena
- 4 T.P. 185,713, Hamantipotpurana
- 5 Weligodahena
- 6 Hamanthakumbura
- 7 Hamanthahena
- 8 Hamanthakumbura
- 9 Hamanthahena
- 0 Hamanthahena
- 1 Udadeniyahena
- 2 T.P. 156,142, Udadeniyahena
- 3 Udadeniyakumturapillewa
- 4 Udadeniyahena
- 5 Kowilagawahena

T.P. 44,104
Urakanda Estate

Description of Lots.

Preliminary plan 8,670.

Lot.	Name of Land.	Extent.		
		A.	R.	P.
043	Udahawatta	0	1	5
Preliminary plan 8,101.				
5431	Minimaruwahena	28	3	20
Preliminary plan 8,019.				
5293	Annasigalalangahena	52	0	23
5294	Paragahapeelalangamukalana	51	0	0
5295	Pitakanda Horagollemukalana	58	3	15
M 443	Do.	3	1	30
Preliminary plan 7,982.				
5204	Na-elamukalana	14	1	7
5205	Pitakandehena	7	3	37
I 441	Hapugahamulahena	3	0	33
J 441	Ilukhena	5	1	0
Preliminary plan 1,376.				
M 158	Pitakandamukalana	10	0	13
N 158	Do.	4	0	0
O 158	Annasigalamukalana	3	3	34
		243	1	17

Surveyor-General's Office,
Colombo, January 30, 1902.

J. L. HAMPTON,
for Acting Surveyor-General.

III.

Preliminary plan 8,019.

Lot.	Name of Land.	Extent.		
		A.	R.	P.
M 443	Pitakanda Horagollemukalana	3	1	30

and bounded as follows: on the north by Pitakanda Horagollemukalana (P.P. 8,019/5,295) claimed by the Crown; on the east by Annasigalalangahena (P.P. 8,019/5,293) claimed by the Crown, T.P. 185,713 called Hamantipotupurana claimed by D. Kiri Bandiya, Vel-duraya; on the south by T.P. 185,713 called Hamantipotupurana claimed by D. Kiri Bandiya, Vel-duraya; on the west by Pitakanda Horagollemukalana (P.P. 8,019/5,295).

IV.

Preliminary plan 7,982.

Lot.	Name of Land.	Extent.		
		A.	R.	P.
5204	Na-elamukalana	14	1	7
5205	Pitakandehena	7	3	37

and bounded as follows: on the north by Hapugahahena-ela, Hapugahamulahena (P.P. 7,982/I 441) claimed by J. Punchi Ukkuwa and others, Ilukhena (P.P. 7,982/J 441) claimed by J. Punchi Ukkuwa and others, and Kahalkotuwa-ela; on the east by Kahalkotuwahena claimed by Samara Duraya and others; on the south by T.P. 44,104 called Urakarda estate claimed by Mr. W. L. Strachan, Muniasingiahena claimed by Samara and others; on the west by Pitakanda-ela, Pandaruwalagamahena claimed by Ranhotiya, Pitakandehena claimed by Wattuwa.

M. STEVENSON,
Assistant Government Agent.

Kegalla Kacheheri,
September 29, 1906.