

# Ceylon Government Gazette

Published by Authority.

No. 6,165—FRIDAY, JANUARY 11, 1907.

PART I.—General: Minutes, Proclamations, Appointments, and General Government Notifications. | PART III.—Provincial Administration.  
 PART II.—Legal and Judicial. | PART IV.—Land Settlement.  
 PART V.—Mercantile, Marine, Municipal, Local, &c.

*Separate paging is given to each Part in order that it may be filed separately.*

## Part IV.—Land Settlement.

	PAGE	PAGE
Preliminary Notices .. .. .	17	Final Orders .. .. . 23

### PRELIMINARY NOTICES.

#### Notice under "The Waste Lands Ordinances of 1897, 1899, 1900, and 1903."

TAKE notice, that unless within three months from the 11th day of January, 1907, the persons, if any, who claim any interest in the lands hereinafter mentioned, or in any one or more of such lands, make claim in person or in writing to the said lands or any of them or to some interest therein to H. O. Fox, Esq., Special Officer appointed under section 28 of "The Waste Lands Ordinances, 1897, 1899, 1900, and 1903," at his office at Hill House, Mutwal, Colombo:

Such Special Officer, in pursuance of the powers vested in him by the said Ordinances, will declare by writing under his hand that the said lands or such of them, as to which no claim has been made, are the property of the Crown.

H. O. Fox,  
Special Officer.

#### *Description of the Lands referred to.*

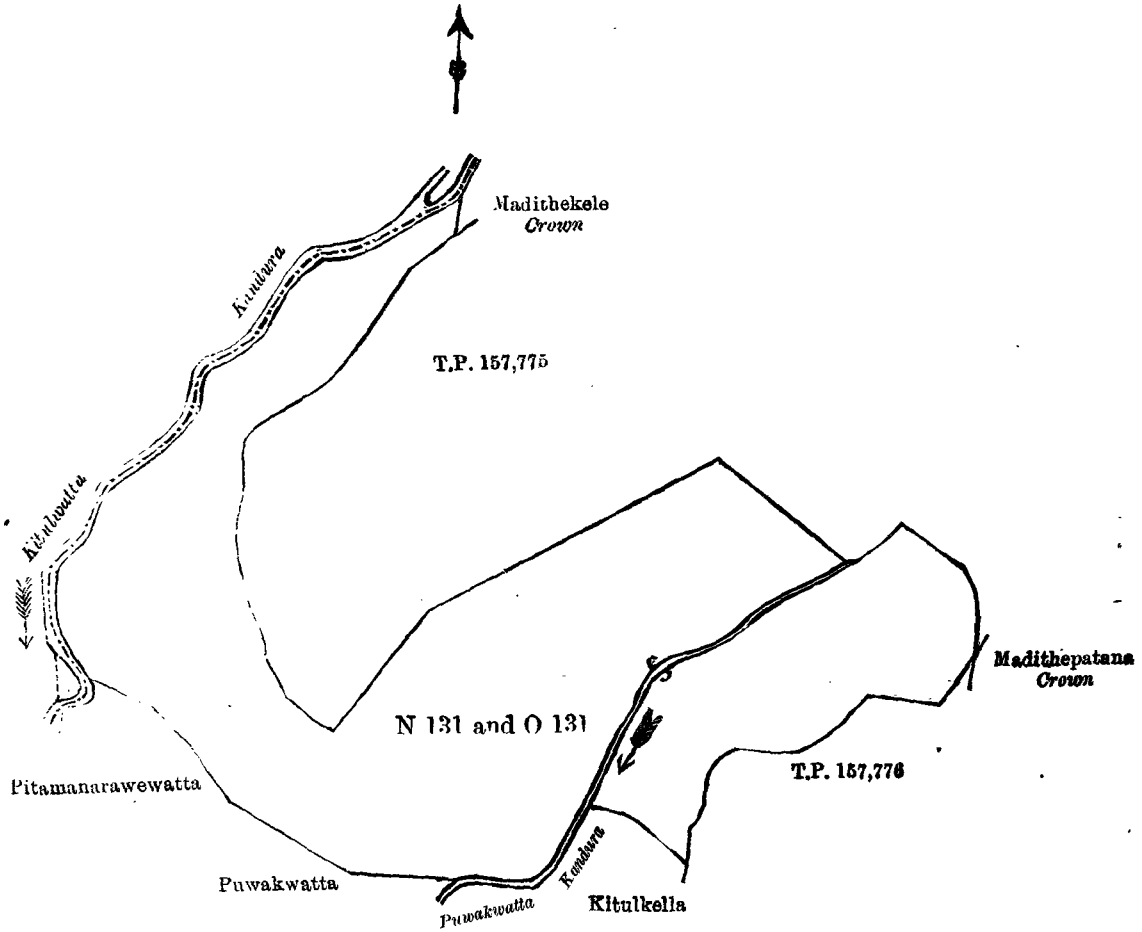
The following lots situated in the village of Kanahela, in the Passara korale of the Yatikinda division, in the Province of Uva, as described in the annexed certified tracings:—

#### I.

#### Preliminary plan 1,299.

Lot.	Name of Land.	Extent.	
		A.	R. P.
N 13 ..	Pitamanarawehena, Kitulwattchena, Walawwehena, Udakiula .. .. .	7	3 14
O 13 ..	Kitulwattepatana .. .. .	2	2 3
		10	1 17

and bounded as follows : on the north by the Kitulwattakandura, Madithekele belonging to the Crown, T. P. 157,775 ; on the east by T. P. 157,775, Madithepatana belonging to the Crown, T. P. 157,776 ; on the south by Kitulkele claimed by Samuel Tissera, the Puwakwattakandura, Puwakwatta claimed by Samuel Tissera, Pitamanarawewatta claimed by Pitamanarawegedara Unamulle Mudiyansele Kiri Etana ; on the west by Pitamanarawewatta claimed by Pitamanarawegedara Unamulle Mudiyansele Kiri Etana, the Kitulwattakandura.



Scale of 4 Chains to an Inch.

Situation : Kanahela village in Passara korale.

Preliminary plan 1,299.

Lot.	Name of Land.	Extent. A. R. P.
N 131	Pitamanarawehena, Kitulwattchena, Walawwehena, Udakiula	7 3 14
O 131	Kitulwattapatana	2 2 3
		<hr/>
		10 1 17

Surveyor-General's Office,  
Colombo, October 8, 1906.

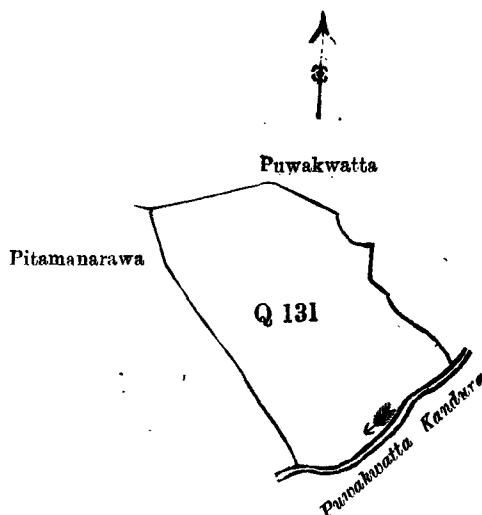
C. MEADEN,  
for Surveyor-General.

II.

Preliminary plan 1,299.

Lot.	Name of Land.	Extent. A. R. P.
Q 131	Gedara-arawehena, Puwakhena	2 0 12

and bounded as follows : on the north by Puwakwatta claimed by Samuel Tissera ; on the east by Puwakwatta claimed by Samuel Tissera ; on the south by the Puwakwattakandura ; on the west by Pitamanarawatta claimed by Pitamanarawegedara Unamulle Mudiyansele Kiri Etana.



Scale of 4 Chains to an Inch.

Situation : Kanahela village in Passara korale.

Preliminary plan 1,299.

Lot.	Name of Land.	Extent. A. R. P.
Q 131	Gedara-arawehena, Puwakhena	2 0 12

Surveyor-General's Office,  
Colombo, October 8, 1906:  
2,636

C. MEADEN,  
for Surveyor-General.  
Uva S. O. 2—1907

**Notice under "The Waste Lands Ordinances of 1897, 1899, 1900, and 1903."**

TAKE notice, that unless within three months from the 11th day of January, 1907, the persons, if any, who claim any interest in the lands hereinafter mentioned, or in any one or more of such lands, make claim in person or in writing to the said lands or any of them or to some interest therein to H. O. Fox, Esq., Special Officer appointed under section 28 of "The Waste Lands Ordinances, 1897, 1899, 1900, and 1903," at his office at Hill House, Mutwal, Colombo :

Such Special Officer, in pursuance of the powers vested in him by the said Ordinances, will declare by writing under his hand that the said lands or such of them, as to which no claim has been made, are the property of the Crown.

H. O. Fox,  
Special Officer.

*Description of the Lands referred to.*

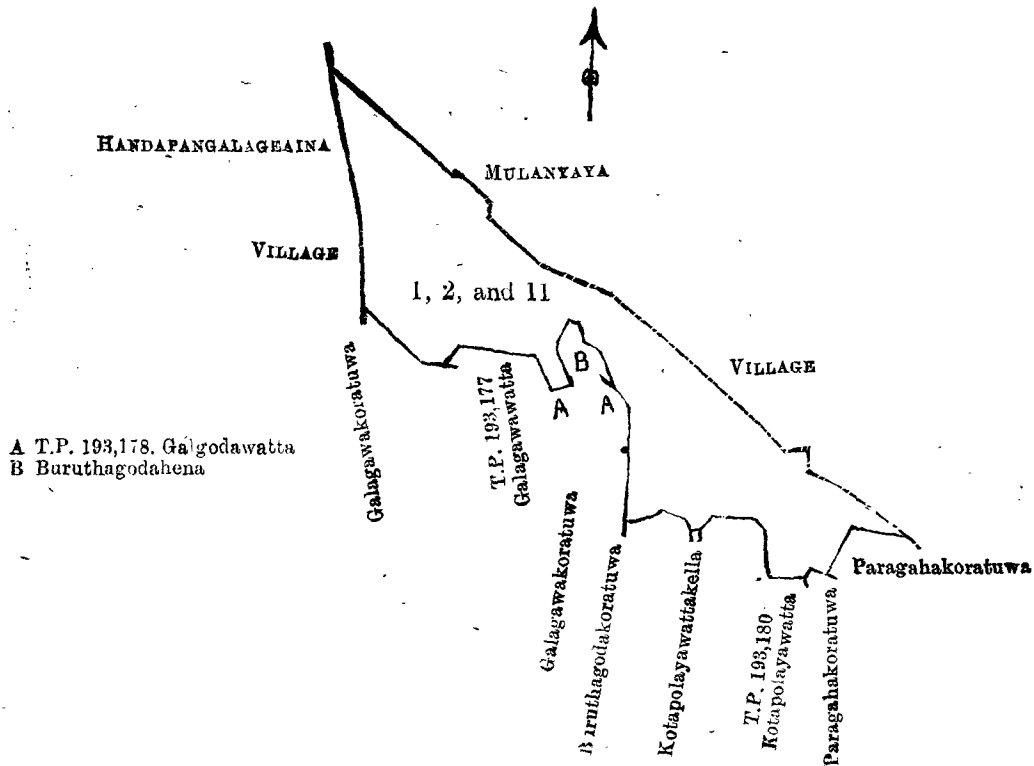
The following lots situated in the village of Hilageaina, in the West Giruwa pattu of the Hambantota District, in the Southern Province, as described in the annexed certified tracings :—

I.

Preliminary plan 381.

Lot.	Name of Land.	Extent. A. R. P.
1	Bogahahenakella	0 0 33
2	Buruthagodahena, Bogahahena	12 2 16
11	Buruthagodakoratuwa	0 1 17
		<hr/>
		13 0 26

and bounded as follows : on the north by the village limit of Mulanyaya ; on the east by Paragahakoratuwa claimed by Vitharanage Babunhamy ; on the south by Paragahakoratuwa claimed by Vitharanage Babunhamy, T. P. 193,180 (Kotapalayawatta), Kotapalayawattakella claimed by Vitharanage Thepanishamy, Kotapalayawattakella claimed by Jayasin Arachchige Don Abraham, Buruthagodakoratuwa claimed by Vitharanage Don Doris, Galagawakoratuwa claimed by Jayasin Arachchige Don Abraham, T. P. 193,178 (Galgodawatta), Buruthagodahena claimed by Giganage Pedris, T. P. 193,178 (Galgodawatta), T. P. 193,177 (Galagawawatta), Galagawakoratuwa claimed by Jayasin Arachchige Balappu ; on the west by the village limit of Handapangalageaina.



Scale of 8 Chains to an Inch.

Situation : Hilageaina village in West Giruwa pattu.

Preliminary plan 381.

Lot.	Name of Land.	Extent.		
		A.	R.	P.
1	Bogahahenakella	0	0	33
11	Buruthagodahena. Bogahahena	12	2	16
11	Buruthagodakoratuwa	0	1	17
		<b>13</b>	<b>0</b>	<b>26</b>

Sheet P 34—42

Surveyor-General's Office,  
Colombo, August 16, 1906.

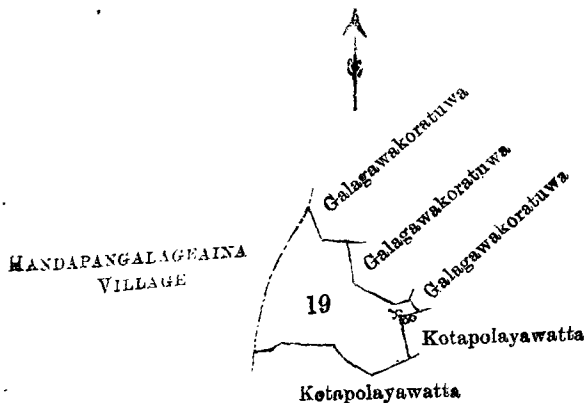
C. MEADEN,  
for Surveyor-General.

II.

Preliminary plan 381.

Lot.	Name of Land.	Extent.		
		A.	R.	P.
19	Galagawahena <i>alias</i> Kotapolagehena	2	0	22

and bounded as follows : on the north by Galagawakoratuwa claimed by Jayasin Arachchige Balappu, Galagawakoratuwa claimed by Jayasin Arachchige Don Peneris ; on the east by Galagawakoratuwa claimed by Jayasin Arachchige Don Abraham, Kotapolayawatta claimed by ditto ; on the south by Kotapolayawatta claimed by Jayasin Arachchige Don Abraham ; on the west by the village limit of Handapangalageaina.



Scale of 8 Chains to an Inch.

Situation : Hilageaina village in West Giruwa pattu.

Preliminary plan 381.

Lot.	Name of Land.	Extent. A. R. P.
19 ..	Galagawahena <i>alias</i> Kotapolagehena ..	2 0 22

Sheet P 34—<sup>11</sup>42

Surveyor-General's Office,  
Colombo, August 16, 1906.

C. MEADEN,  
for Surveyor-General.

III.

Preliminary plan 381.

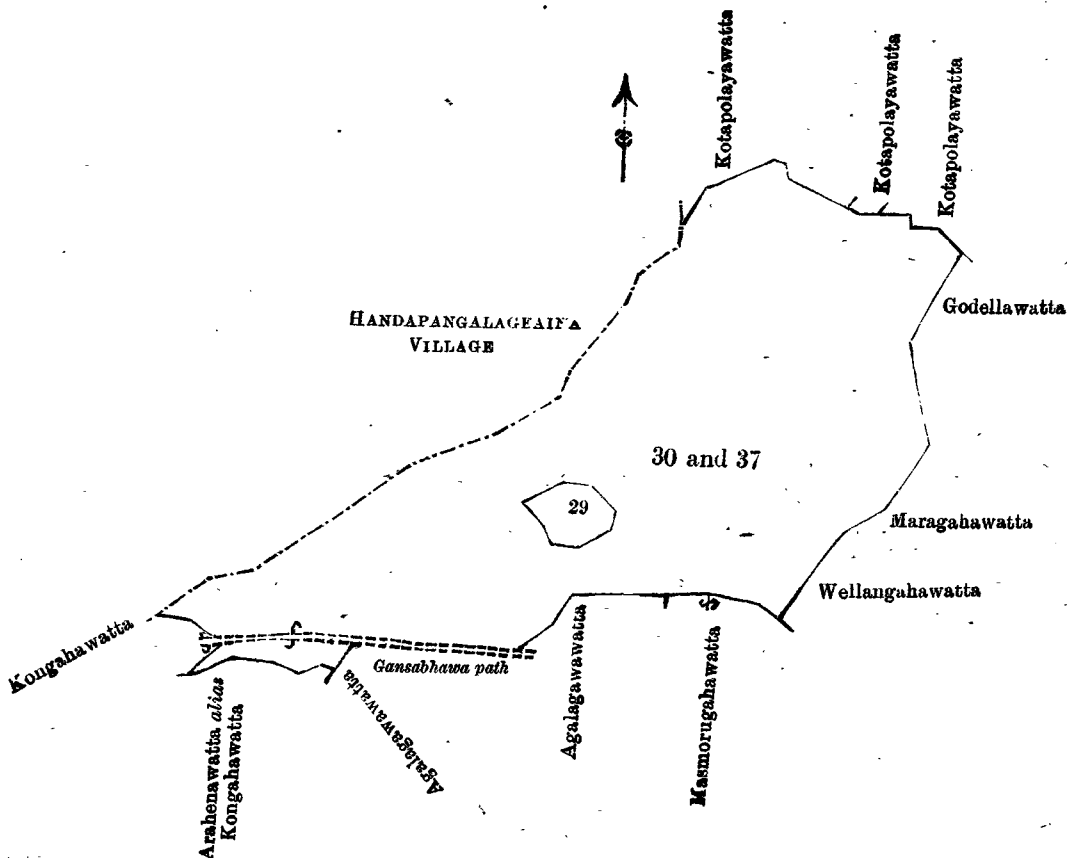
Lot.	Name of Land.	Extent. A. R. P.
30 ..	Kongahahena, Bulugahahena, Kuddemiriyagodahena, Masmorugahahena .. .. .	30 3 8
37 ..	Kongahahena .. .. .	0 2 27
		<u>31 1 35</u>

and bounded as follows : on the north by Kotapolayawatta claimed by Jayasin Arachchige Don Abraham ; on the east by Godellawatta claimed by Jayasin Arachchige Don Andris, Maragahawatta claimed by ditto, Wellangahawatta claimed by Kitulugodage Heenhmy ; on the south by Masmorugahawatta claimed by Kodikarage Disanhmy, Agalagawatta claimed by Ranaweeragamage Subehmy, a Gansabhawa path, Agalagawawatta claimed by Jayasin Arachchige Don Sendris, Arahenawatta *alias* Kongahawatta claimed by Jayasin Arachchige Don Nicolas ; on the west by Kongahawatta claimed by Kitulugodage Don Davith, the village limit of Handapangalageaina.

NOTE.—The following lot lying within the above boundaries is excluded from this notice, and its extent of 2 roods and 30 perches is not included in the acreage of 31 acres 1 rood and 35 perches given above :—

Preliminary plan 381.

Lot.	Name of Land.	Extent. A. R. P.
29 ..	Agalagawawatta .. .. .	0 2 30



Scale of 8 Chains to an Inch.

Situation : Hilageaina village in West Giruwa pattu.  
Preliminary plan 381.

Lot.	Name of Land.	Extent.		
		A.	R.	P.
30	Kongahahena, Bulugahahena, Kuddemiriyagodahena, Masmorugahahena	30	3	8
37	Kongahahena	0	2	27
		<u>31</u>	<u>1</u>	<u>35</u>
<i>Lots excluded.</i>				
29	Agalagawawatta	0	2	30

Surveyor-General's Office,  
Colombo, August 16, 1906.

11  
Sheet P 34—42

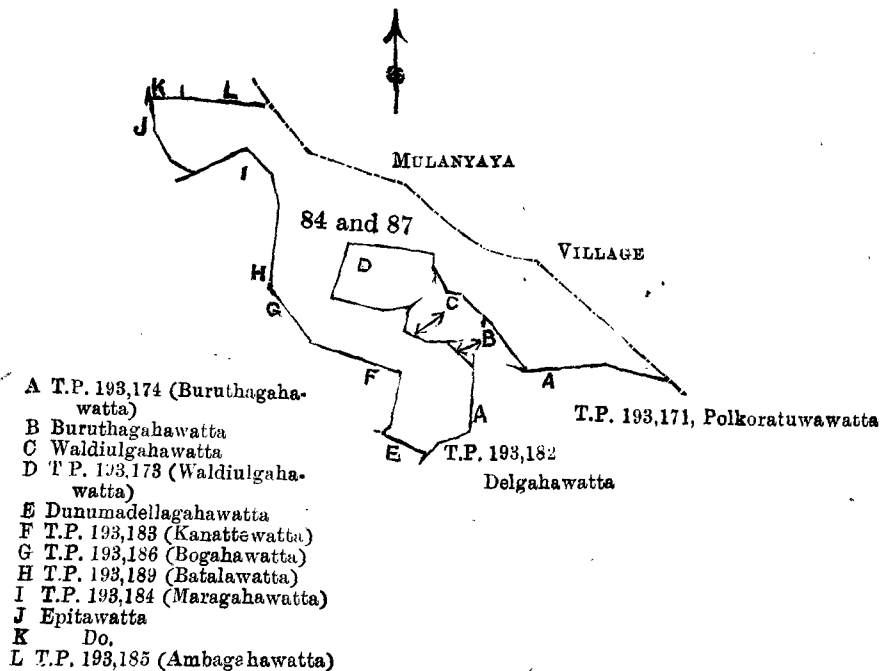
C. MEADEN,  
for Surveyor-General.

IV.

Preliminary plan 381.

Lot.	Name of Land.	Extent.		
		A.	R.	P.
84	Waljulgahahena	0	0	15
87	Kanattewattehena, &c., Waljulgahagoda	8	3	29
		<u>9</u>	<u>0</u>	<u>4</u>

and bounded as follows: on the north by Epitawatta claimed by Vitaranage Babunhamy, T. P. 193,185 (Ambagahawatta), the village limit of Mulanyaya; on the east by the village limit of Mulanyaya; on the south by T. P. 193,171 (Polkoratuwewatta), T. P. 193,174 (Buruthagahawatta), Buruthagahawatta claimed by Ruanpatiranage Don Samel, Waldiulgahawatta claimed by Wijetunge Babunhamy, T. P. 193,173 (Waldiulgahawatta), Waldiulgahawatta claimed by Wijetunge Babunhamy, Buruthagahawatta claimed by Ruan Patiranage Don Samel, T. P. 193,174 (Buruthagahawatta), T. P. 193,182 (Delgahawatta), Dunumadalagahawatta claimed by Wirasin Liyanage Don Poneris, T. P. 193,183 (Kanattewatta); on the west by T. P. 193,186 (Bogahawatta), T. P. 193,189 (Batalawatta), T. P. 193,184 (Maragahawatta). Epitawatta claimed by Vitaranage Babunhamy.



Scale of 8 Chains to an Inch.

Situation : Hilageaina village in West Giruwa pattu.  
Preliminary plan 381.

Lot.	Name of Land.	Extent.		
		A.	R.	P.
84	Waljulgahahena	0	0	15
87	Kanattewattehena, &c., Waljulgahagoda	8	3	29
		<u>9</u>	<u>0</u>	<u>4</u>

Surveyor-General's Office,  
Colombo, August 16, 1906.

11  
Sheet P 34—42

C. MEADEN,  
for Surveyor-General.  
Hambantota S. O. 1—1907

## FINAL ORDERS.

**Amended Order under Section 4, Sub-section (1), of "The Waste Lands Ordinances of 1897, 1899, 1900, 1903," admitting Land to be Private Property.**

To be substituted for Order No. 122 appearing in the *Ceylon Government Gazette* No. 6,114 of April 6, 1906.

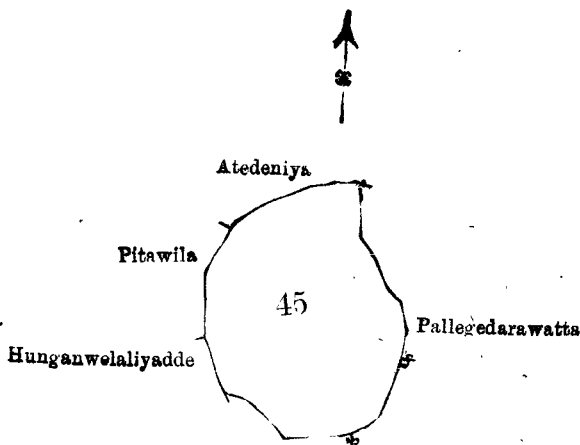
In the matter of the land commonly called or known as Pallegedarawattagodella, situate in the village of Millawa in the Hinidum pattu of the Galle District, in the Southern Province, and of "The Waste Lands Ordinances of 1897, 1899, 1900, and 1903."

WHEREAS in pursuance of section 1 of the said Ordinances it was duly notified on the 17th day of February, One thousand Nine hundred and Five, that if no claim to the land commonly called or known as Pallegedarawattagodella, situate in the village of Millawa in the Hinidum pattu of the Galle District, in the Southern Province, containing in extent 6 acres and 2 roods, and shown as lot 45 in preliminary plan No. 46 and in the annexed certified tracing therefrom, was made to the Special Officer appointed under section 28 of the said Ordinances within the period of three months from the date specified in such notice, such land would be deemed the property of the Crown and dealt with on account of the Crown (*vide* Notice No. 2,137):

And whereas (1) Pahalagamage Wattuhamy, (2) Pahalagamage Babunhamy, (3) Pahalagamage Jaleshamy, and (4) Pahalagamage Andris, all of Millawa, made claim thereto, and John George Fraser, Special Officer appointed under section 28 of the said Ordinances, made due inquiry into such claim, I, Howard Orme Fox, Special Officer appointed under section 28 of the said Ordinances, do hereby admit the claim of the said claimants to the said land, as more fully described herein below, under section 4, sub-section (1), of the said Ordinances.

*Description of the Land referred to.*

The land commonly called or known as Pallegedarawattagodella, situated in the village of Millawa in the Hinidum pattu of the Galle District, in the Southern Province, containing in extent 6 acres and 2 roods, and shown as lot 45 in preliminary plan No. 46 and in the annexed certified tracing therefrom, and bounded as



Scale of 8 Chains to an Inch.

Situation: Millawa village in Hinidum pattu.

Preliminary plan 46.

Lot.	Name of Land.	Extent.		
		A.	R.	P.
45	Pallegedarawattagodella	6	2	0

Cadastral sheet O 14  
6-14.

Surveyor-General's Office,  
Colombo, January 20, 1905.

J. B. M. RIDOUT,  
for Surveyor-General.

follows: on the north by Atedeniya claimed by R. Davithami and others; on the east and south by Pallegedarawatta claimed by Pallegamage Wattuhami and others; and on the west by Hunganwelaliyadde claimed by R. Dondris and others, Pitawila claimed by R. Dondris and others.

H. O. Fox,  
Special Officer.

December 1, 1906.

Galle S. O. 162

**Order under Section 2 of "The Waste Lands Ordinances of 1897, 1899, 1900, and 1903,"  
declaring Lands to be Crown Property.**

In the matter of the lands commonly called or known as Mahagastenna and Koskanuwapatana, situate in the village of Koskanuwa in the Dambawinipalata korale of the Udukinda division, in the Province of Uva, and of "The Waste Lands Ordinances of 1897, 1899, 1900, and 1903."

THE notice required by section 1 of "The Waste Lands Ordinances of 1897, 1899, 1900, and 1903," having been duly published in manner prescribed by that section in respect of the above-named lands (*vide* Notice No. 2,548), and no claim having been made to the said lands or to any interest therein within the period of three months from the date specified in the said notice, I, Howard Orme Fox, Special Officer appointed under section 28 of the said Ordinances, under and by virtue of the powers vested in me in that behalf by section 2 of the said Ordinances, do hereby on this 10th day of December, 1906, order and declare that the said lands, as more fully described herein below, situate in the village of Koskanuwa in the Dambawinipalata korale of the Udukinda division, in the Province of Uva, and shown as lots 9b (P.P. 827/2,899), 9c (P.P. 827/2,896), 9f (P.P. 827/2,901), 9g (P.P. 827/2,902) in preliminary plan No. 54 and in the annexed certified tracings therefrom, and containing in extent 4 acres 1 rood and 6 perches, are the property of the Crown.

*Description of the Lands referred to.*

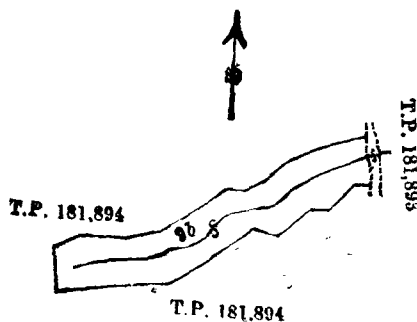
The following lots situated in the village of Koskanuwa in the Dambawinipalata korale of the Udukinda division, in the Province of Uva, as described in the annexed tracings:—

I.

Preliminary plan 54.

Lot.	Name of Land.	Extent. A. R. P.
9b	Mahagastenna, &c. (P.P. 827/2,899)	2 3 16

and bounded as follows: on the north by T.P. 181,894; on the east by T. P. 181,893; on the south and west by T. T. 181,894.



Scale of 8 Chains to an Inch.

Situation: Koskanuwa village of Dambawinipalata korale.  
Preliminary plan 54.

Lot.	Name of Land.	Extent. A. R. P.
9b	Mahagastenna, &c. (P.P. 827/2,899)	2 3 16

Surveyor-General's Office,  
Colombo, July 16, 1906.

Sheet M 12  
18-26

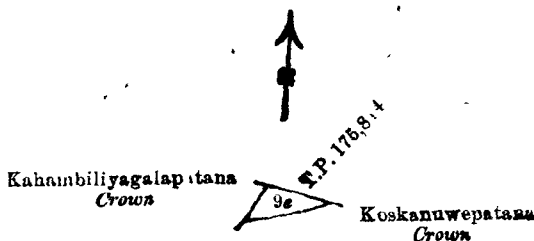
C. MEADEN,  
for Surveyor-General.

II.

Preliminary plan 54.

Lot.	Name of Land.	Extent. A. R. P.
9c	Koskanuwapatana (P.P. 827/2,896)	0 1 7

and bounded as follows: on the north by T. P. 175,814; on the east and south by Koskanuwapatana belonging to the Crown; on the west by Kahambiliyagalapatana belonging to the Crown.



Scale of 8 Chains to an Inch.



Situation : Koskanuwa village of Dambawinipalata korale.

Preliminary plan 54.

Lot.	Name of Land.	Extent, A. R. P.
9e	Koskanuwapatana (P.P. 827/2,896)	0 1 7

Sheet M <sup>12</sup>  
2-10

Surveyor-General's Office,  
Colombo, July 16, 1906.

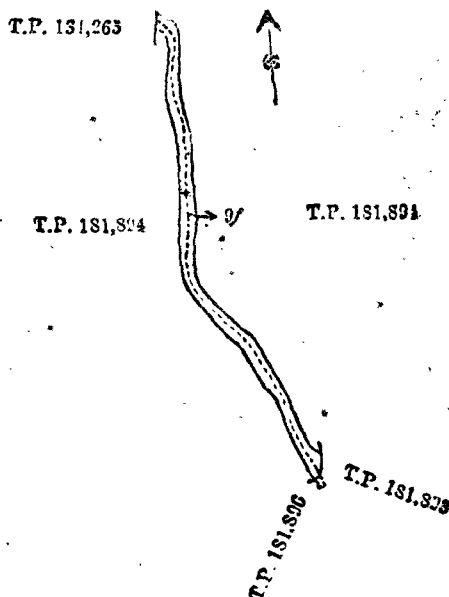
C. MEADEN,  
for Surveyor-General.

III.

Preliminary plan 54.

Lot.	Name of Land.	Extent, A. R. P.
9f	Koskanuwapatana (P.P. 827/2,901) reservation along path	1 0 5

and bounded as follows : on the north by T. P. 181,894 ; on the east by T. Ps. 181,894 and 181,893 ; on the



Scale of 8 Chains to an Inch.

Situation : Koskanuwa village of Dambawinipalata korale.

Preliminary plan 54.

Lot.	Name of Land.	Extent, A. R. P.
9f	Koskanuwapatana (P.P. 827/2,901) reservation along path	1 0 5

Sheet M <sup>12</sup>  
2-10.

Surveyor-General's Office,  
Colombo, July 16, 1906.

C. MEADEN,  
for Surveyor-General.

south by T.Ps. 181,893 and 181,896 ; on the west by T. Ps. 181,894 and 181,265.

IV.

Preliminary plan 54.


Lot.	Name of Land.	Extent, A. R. P.
9g	Koskanuwapatana (P.P. 827/2,902)	0 0 18

and bounded as follows : on the north by Kahambiliyagalapatana belonging to the Crown ; on the east by T. P. 181,894 ; on the south by Kahambiliyagalapatana belonging to the Crown ; on the west by Kahambiliyagalapatana belonging to the Crown.

December 10, 1906.

H. O. Fox,  
Special Officer.

D 2



Scale of 8 Chains to an Inch.

Situation : Koskanuwa village of Dambawinipalata korale.

Preliminary plan 54.

Lot.	Name of Land.	Extent.		
		A.	R.	P.
9g	Koskanuwapatana (P.P. 827/2,902)	0	0	18

Sheet M <sup>12</sup>  
18—28

Surveyor-General's Office,  
Colombo. July 16, 1906.

Uva S. O. 965

C. MEADEN,  
for Surveyor-General.

**Order under Section 2 of "The Waste Lands Ordinances of 1897, 1899, 1900, and 1903,"  
declaring Lands to be Crown Property.**

In the matter of the lands commonly called or known as Mahadunnabindunuwewahena, &c., situate the village of Mahadunnabindunuwewa in the Pahalawewu tulana of the Kende korale of the Nuwaragampalata, in the North-Central Province, and of "The Waste Lands Ordinances of 1897, 1899, 1900, and 1903."

THE notice required by section 1 of "The Waste Lands Ordinances of 1897, 1899, 1900, and 1903," having been duly published in manner prescribed by that section in respect of the above-named lands (*vide* Notice No. 2,567), and no claim having been made to the said lands or to any interest therein within the period of three months from the date specified in the said notice, I, Howard Orme, Fox, Special Officer appointed under section 28 of the said Ordinances, under and by virtue of the powers vested in me in that behalf by section 2 of the said Ordinances, do hereby on this 22nd day of December, 1906, order and declare that the said lands, as more fully described herein below, situate in the village of Mahadunnabindunuwewa in the Pahalawewu tulana of the Kende korale of the Nuwaragampalata, in the North-Central Province, and shown as lots 1, 1d, 1d2, 1e, 1g, 1h, 1i, 1j, and 1k in preliminary plan No. 140 and in the annexed certified tracing therefrom, and containing in extent 190 acres 2 roods and 17 perches, are the property of the Crown.

*Description of the Lands referred to.*

The following lots situated in the village of Mahadunnabindunuwewa in the Pahalawewu tulana of the Kende korale of the Nuwaragampalata, in the North-Central Province, as described in the annexed certified tracing :—

Preliminary plan 140.

Lot.	Name of Land.	Extent.		
		A.	R.	P.
1	Mahadunnabindunuwewahena	148	3	32
1d	Do.	9	2	23
1d2	Mahadunnabindunuwewewelkele	0	1	32
1e	Kotukele (P.P. 2,064 6,130)	5	3	20
1g	Mahadunnabindunuwewahena	3	0	0
1h	Mahadunnabindunuwewewatisbamba	2	3	0
1i	Mahadunnabindunuwewepasbamba	1	1	15
1j	Mahadunnabindunuwewahena	15	2	30
1k	Do.	2	3	25
		190	2	17

and bounded as follows : on the north by the village limit of Pallankulama ; on the east by the village limit of Rambewa ; on the south by the high road from Rambewa to Anuradhapura ; on the west by the village limit of Gonewa, the village limit of Mahawewa, the village limit of Kudadunnabindunuwewa.

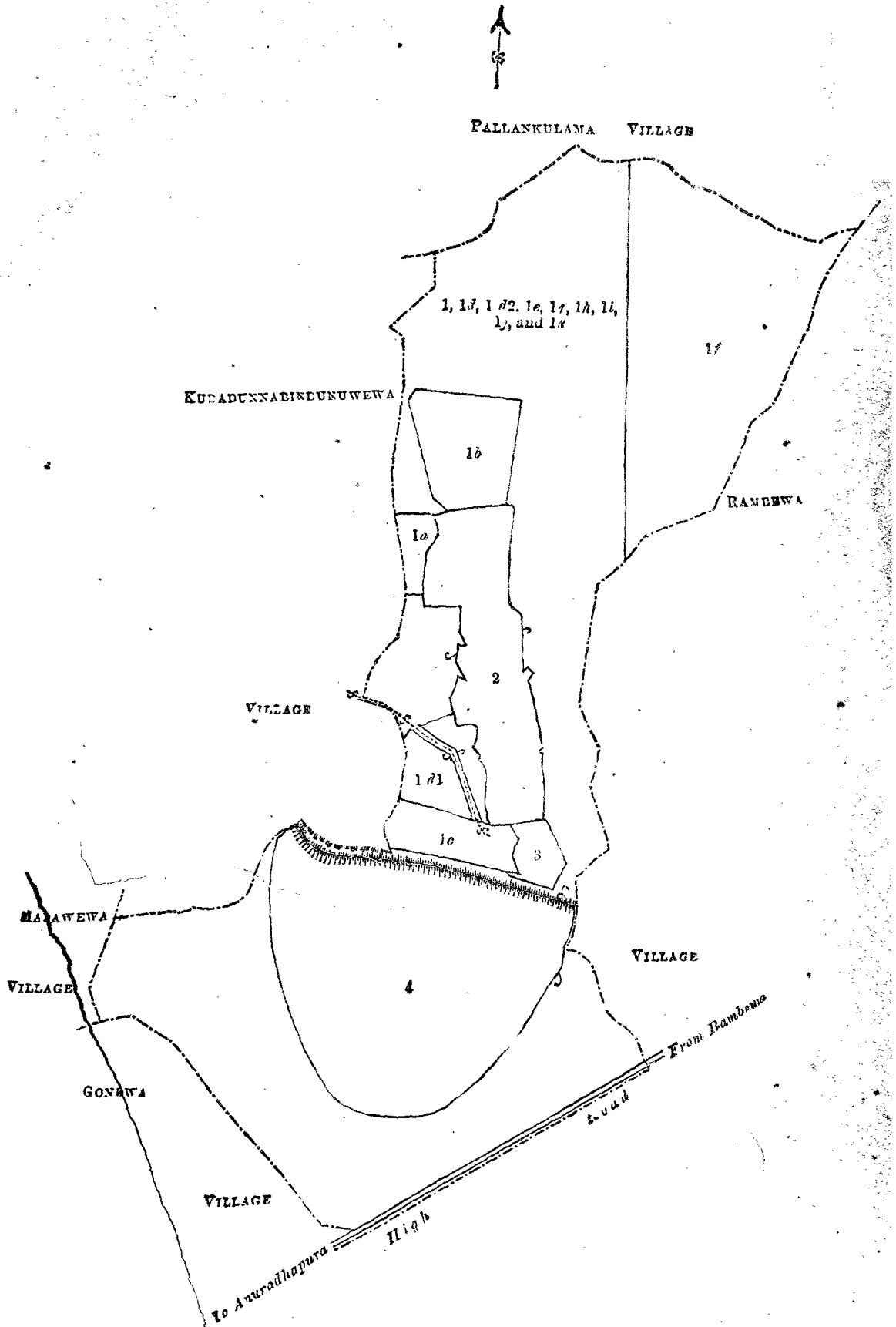
NOTE.—The following lots lying within the above boundaries are excluded from this order, and their aggregate acreage of 186 acres 3 roods and 3 perches is not included in the acreage of 190 acres 2 roods and 17 perches given above :—

		Preliminary plan 140.		Extent.	
Lot.		Name of Land.		A.	R. P.
1a	..	T. P. 192.716	..	2	3 17
1b	..	Mahadunnabindunuwawaha (P.P. 773/2 439)	..	11	3 39
1c	..	Mahadunnabindunuwewa-addarakele (P.P. 2 243/6 955 and 6,956)	..	6	2 11
1d1	..	Mahadunnabindunuwewelkele	..	8	0 0
1f	..	Mahadunnabindunuwawahena	..	59	2 0
2	..	Meegarakumbura	..	25	2 39
3	..	Meeegahawatta	..	2	2 26
4	..	Mahadunnabindunuwewa	..	69	1 31
				186	3 3

December 22, 1906

H. O. Fox,  
Special Officer.

[For Tracing see page 27.]



Scale of 16 Chains to an Inch.

Situation : Mahadunnabinduawewa village in Pahalawewu tulana of Kende korale.

*Tenement list.*

Preliminary plan 140.

Lot.	Name of Land.	Extent.	
		A.	R. P.
1	Mahadunnabindunuwawahona	148	3 32
1d	Do.	9	2 23
1d2	Mahadunnabindunuwewewolkelo	0	1 32
1e	Kotukelo (P.P. 2,064 6,130)	5	3 20
1g	Mahadunnabindunuwawahona	3	0 0
1h	Mahadunnabindunuwawatisbamba	2	3 0
1i	Mahadunnabindunuwewapesbamba	1	1 15
1j	Mahadunnabindunuwawahona	15	2 30
1k	Do.	2	3 25
		<u>190</u>	<u>2 17</u>

*Lots excluded.*

1a	T. P. 192,716	2	3 17
1b	Mahadunnabindunuwawahona (P.P. 773 2,439)	11	3 39
1c	Mahadunnabindunuwewa-addarakele (P.P. 2,243/6,955 and 6,956)	6	2 11
1d1	Mahadunnabindunuwewolkelo	8	0 0
1f	Mahadunnabindunuwawahona	59	2 0
2	Meegahakumbura	25	2 39
3	Meegahawatta	2	2 26
4	Mahadunnabindunuwewa	69	1 31
		<u>186</u>	<u>3 3</u>

Sheets F<sup>4</sup><sub>7-15</sub>, F<sup>4</sup><sub>8-16</sub>, F<sup>4</sup><sub>23-31</sub>, & F<sup>4</sup><sub>24-32</sub>

Surveyor-General's Office,  
Colombo, September 13, 1906.  
Anuradhapura S. O. 404

C. MEADEN,  
for Surveyor-General.

**Order under Section 2 of "The Waste Lands Ordinances of 1897, 1899, 1900, and 1903,"  
declaring Lands to be Crown Property.**

In the matter of the lands commonly called or known as Medawachchiyamukalana, &c., situate in the village of Medawachchiya in the Alutkadawat tulana of the Kadawat korale of the Nuwaragampalata in the North-Central Province, and of "The Waste Lands Ordinances of 1897, 1899, 1900, and 1903."

THE notice required by section 1 of "The Waste Lands Ordinances of 1897, 1899, 1900, and 1903," having been duly published in manner prescribed by that section in respect of the above-named lands (*vide* Notice No. 2,565), and no claim having been made to the said lands or to any interest therein within the period of three months from the date specified in the said notice, I, Howard Orme Fox, Special Officer appointed under section 28 of the said Ordinances, under and by virtue of the powers vested in me in that behalf by section 2 of the said Ordinances, do hereby on this 22nd day of December, 1906, order and declare that the said lands, as more fully described herein below, situate in the village of Medawachchiya in the Alutkadawat tulana of the Kadawat korale of the Nuwaragampalata, in the North-Central Province, and shown as lots 1, 1a, 1b, 1c, 1d, 2, 3, 4, 5, 5a, 5b, 5c, 5g, 5h, 5i, 5j, 5k, 5l, 5m, 5n, 6, 7, 23, 23a, 23b, 24, 24a, 24b, 25a, 25b, 25c, 26, 26a, 27, 27b, 27c, 29, 30, 30a, 31, 33a, 34a, 34b, 34c, 34d, 34e, 34f, 34g, 34h, 34h1, 34½, 34½a, 35, 36, 36a, 37, 37a, 37d, 38, 38a, 38b, 38c, 38d, 40, 41, 42, 8, 12b, 13, 14, 14a, 14b, 14c, 14d, 14i, 14j, 14l, 14p, 14q, 15a, 15a3, 17, 18, 19, 20a1 and 21 in preliminary plan No. 113 and in the annexed certified tracings therefrom, and containing in extent 1,137 acres 3 roods and 6·27 perches, are the property of the Crown.

*Description of the Lands referred to.*

The following lots situated in the village of Medawachchiya in the Alutkadawat tulana of the Kadawat korale of the Nuwaragampalata, in the North-Central Province, as described in the annexed certified tracings:—

## I.

## Preliminary plan 113.

Lot.	Name of Land.	Extent.		
		A.	R.	P.
1	Medawachchiyamukalana	203	1	5
1a	Do.	10	2	12½
1b	Do.	53	1	17
1c	Coolylaima	0	0	0½
1d	Medawachchiyamukalana	1	2	20
2	Medawachchiyawewa	223	3	6
3	Medawachchiyawewahena	3	0	12
4	Do.	11	2	15
5	Medawachchiyamukalana	235	0	9
5a	Do.	0	1	25
5b	Do.	0	0	38
5c	Do.	0	1	28
5g	Medawachchiyahena	21	2	20
5h	Do.	0	2	2
5i	Do.	53	1	25
5j	Do.	10	2	33
5k	Do.	2	0	32
5l	Medawachchiyamukalana	13	0	26
5m	Do.	9	2	0
5n	Medawachchiyahena	2	1	27
6	Coolylaima	0	3	30
7	Cholera Hospital	0	2	20
23	Ratemahatmayagehena	0	0	10
23a	Do.	0	0	30
23b	Do.	0	1	0
24	Do.	0	0	20
24a	Do.	0	1	0
24b	Do.	0	1	5
25a	Segutambiakkarehena	0	1	10
25b	Do.	0	1	0
25c	Do.	0	1	20
26	Medawachchiyakele	0	0	25
26a	Do.	0	0	6
27	Medawachchiyatisbamba	4	0	18
27b	Do.	0	0	7
27c	Do.	0	0	32
29	Medawachchiyawewahena	4	0	30
30	Medawachchiyakele	1	3	20
30a	Do.	4	0	5
31	Kurahanhena	3	3	18
33a	Pahalawelapasbamba	0	2	0
34a	Akkarewela	0	2	2
34b	Do.	0	0	10
34c	Do.	0	0	7
34d	Do.	0	0	12
34e	Do.	0	0	7
34f	Do.	0	0	36
34g	Do.	0	0	4
34h	Do.	1	2	8
34h1	Madawachchiyawela	0	2	22
34½	Akkarewela	0	0	12
34½a	Medawachchiyakele	0	0	6
35	Akkarewela (P.P. 8/41—51; 41 & 42 parts only)	3	0	7
36	Do. (P.P. 8/52—60)	5	3	18
36a	Medawachchiyahena	1	1	12
37	Medawachchiyakele	41	1	16
37a	Do.	0	3	30
37d	Do.	0	0	34
38	Do.	160	0	0
38a	Do.	0	1	5
38b	Do.	0	0	38
38c	Do.	0	1	30
38d	Do.	3	1	15
40	Katuwelaelabima	1	1	30
41	Katuwelahena <i>alias</i> Tamannahena	0	0	9
42	Konakumbukgollewekele	0	0	38

---

 1,106 2 27

and bounded as follows: on the north by the village limit of Akirikanda, the village limit of Kuretiyawa, the village limit of Karipikkadagama; on the east by the village limit of Nekatikongollewa, the village limit of Kudawewa, the village limit of Ulpotagama, the village limit of Kanadaradiulwewa, the village limit of Kongollewa; on the south by the village limit of Konakumbukgollewa; on the west by the village limit of Konakumbukgollewa, the village limit of Kudamedawachohiya.

NOTE.—The following lots lying within the above boundaries are excluded from this part of the order and their aggregate acreage of 243 acres 2 roods and 36·16 perches is not included in the acreage of 1,106 acres 2 roods and 27 perches given above:—

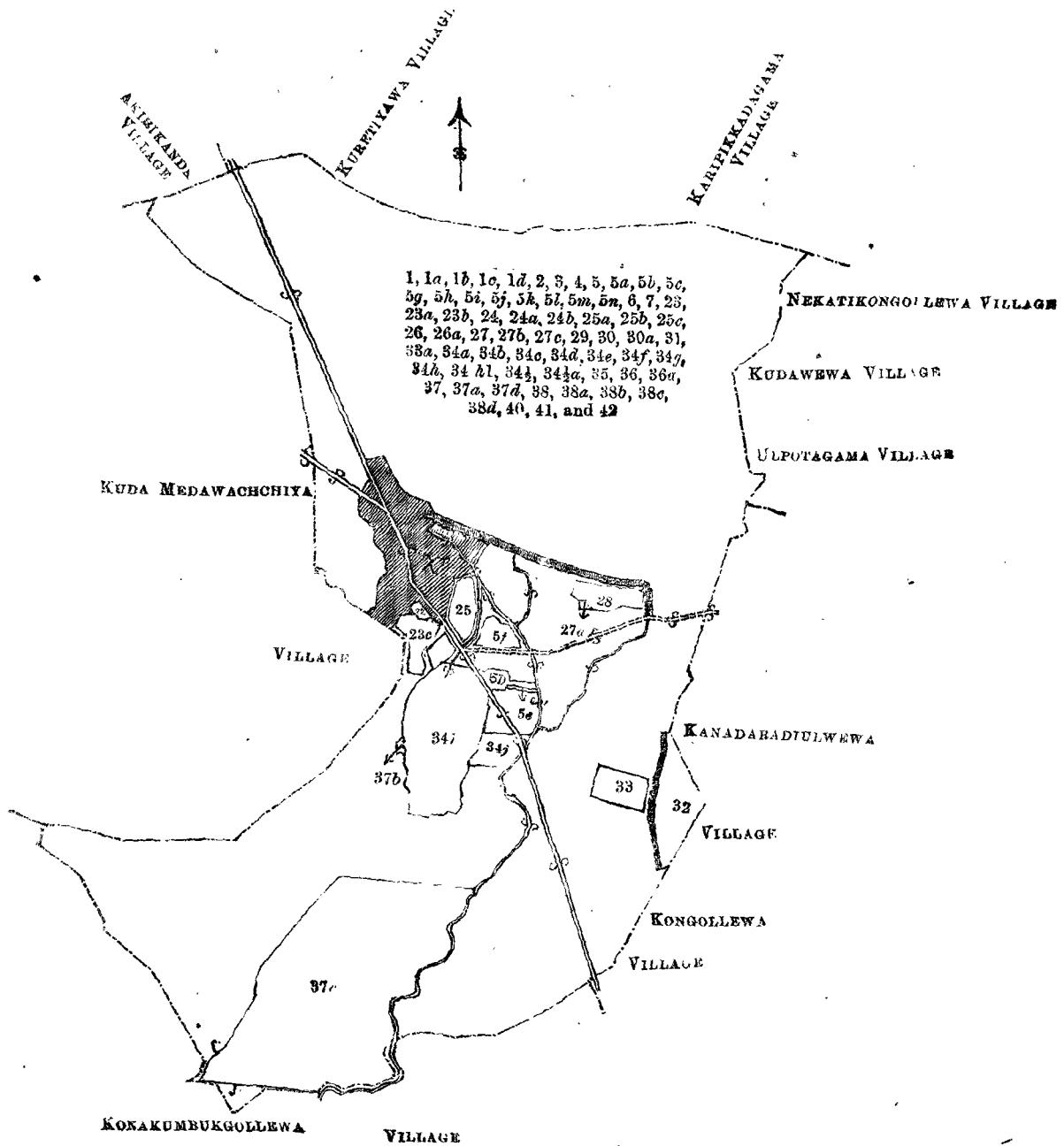
## Preliminary plan 113.

Lot.	Name of Land.	Extent.		
		A.	R.	P.
5d	Paddy field (abandoned)	1	3	15
5e	T.P. 221,999	0	0	34
5f	P.P. 2,091/6,235	4	1	26
8	P.W.D. Overseer's quarters (P.P. 1,897/5,590)	0	1	18
8a	Boradamanagahabinkattiya (T.P. 205,554)	0	1	0
8b	Kahapanellabinkattiya (T.P. 205,473, P.P. 1,897/5,594), Wirandagahabinkattiya (T.P. 205,475 P.P. 1,897/5,593)	0	2	0
9	T.Ps. 205,474 and 205,555	0	2	0
10	T.Ps. 205,557 and 205,472	0	1	28
11	Gala	0	1	2
11a	Wannawalawu	0	0	7
12	Medawachhiyakade (T.Ps. 139,005, 139,006, 139,007, 139,012, 139,013, 139,014)	0	1	15·98
12a	Medawachhiyakadainilam	0	0	3·50
12a1	Do.	0	0	4
12b	Do.	0	0	7
13	P. W. D. Bungalow	0	1	35
14	Medawachhiyatisbamba	8	1	16·31
14a	Coolylaima	0	0	29
14b	Medawachhiyapaspamba	1	1	5
14c	Karuppanwidu	0	0	3
14d	Kinattadinilam	0	0	6·50
14e	Medawachhiyakade	0	0	0·37
14f	Do.	0	0	0·19
14g	Do.	0	0	0·13
14h	Do.	0	0	0·25
14i	Medawachhiyepalliwasal	0	0	0·25
14j	Medawachhiyekadenilam	0	0	0·13
14k	Medawachhiyekade	0	0	0·38
14l	Do.	0	0	0·44
14m	Do.	0	0	0·44
14n	Do.	0	0	0·44
14o	Do.	0	0	0·13
14p	Medawachhiyatisbamba	14	2	8·04
14q	Do.	3	0	34
15	Medawachhiyakade (T.Ps. 137,859, 137,860, 137,861, 137,862, 139,010, 139,016)	0	1	5·74
15a	Medawachhiyakadenilam	0	0	5
15a1	Do.	0	0	1·18
15a2	Do.	0	0	1·57
15a3	Do.	0	0	1·50
15a4	Do.	0	0	1·25
15 $\frac{1}{2}$	Do.	0	0	4·12
15 $\frac{1}{2}$ a	Do.	0	0	0·25
15 $\frac{1}{2}$	Medawachhiyakade (T.Ps. 137,863, 137,864, 139,009)	0	0	21·50
15 $\frac{1}{2}$ a	Medawachhiyakadenilam	0	0	2·94
15 $\frac{1}{2}$ a1	Do.	0	0	0·82
15 $\frac{1}{2}$ a2	Do.	0	0	2
15 $\frac{1}{2}$ a3	Do.	0	0	1·37
16	Medawachhiyakade (T.Ps. 137,869, 137,870, 139,008, 139,015)	0	0	31·75
16z	Medawachhiyakadenilam	0	0	0·31
16a1	Medawachhiyakade	0	0	0·25
16a2	Do.	0	0	0·88
16a3	Do.	0	0	0·44
16a4	Do.	0	0	0·80
16 $\frac{1}{2}$	Medawachhiyakade (T.Ps. 137,865, 137,866, 137,867, 137,868, 139,011, 139,017, 144,998)	0	0	32·49
16 $\frac{1}{2}$ a	Medawachhiyakadenilam	0	0	0·75
16 $\frac{1}{2}$ a1	Do.	0	0	0·81
16 $\frac{1}{2}$ a2	Do.	0	0	1·13
16 $\frac{1}{2}$ a3	Do.	0	0	1
16 $\frac{1}{2}$ a4	Do.	0	0	1·06
16 $\frac{1}{2}$ a5	Do.	0	0	0·75

Lot.	Name of Land.	Extent.		
		A.	R.	P.
17	Cooly bungalow ..	0	1	36
18	Medawachchiya resthouse ..	0	3	5
19	Irrigation bungalow ..	0	1	2
20	Medawachchiyakade (T.Ps. 139,018, 139,019) ..	0	0	18.87
20a	Medawachchiyakadenilam ..	0	0	3.30
20a1	Do. ..	0	0	0.10
20a2	Do. ..	0	0	0.44
20a3	Do. ..	0	0	0.31
21	Medawachchiya dispensary ..	1	0	7
22	Romanupallia (T.P. 205,553) ..	1	0	0
23c	T.P. 205,556 ..	3	0	28
25	Segutambiakkarehena (T.P. 185,247) ..	5	2	29
27a	Paluwatta ..	0	1	13
28	Medawachchiyawatta ..	4	3	20
32	Pahalawewa ..	16	2	9
33	Kudawela (T.P. 189,399) ..	6	2	24
34i	Akkarawela (P.P. 8/L to L2 and parts of F to K) ..	35	3	23
34j	Akkarawela (T.Ps. 120,119, 120,120, 120,121, 121,017, 121,031, 142,978, 142,979) ..	5	1	22
37b	Madawachchiyakele (T.Ps. 121,018, 120,122) ..	0	1	10
37c	T.Ps. 121,019, 121,020, 121,021, 121,022, 121,023, 121,024, 121,025, 121,026, 135,575, 135,576, 135,577, 135,578, 147,484, 147,485, 147,486, 147,487, 169,393, 177,499, 208,985, 213,998, 214,000, 214,001, 214,027, 214,080 ..	117	3	3
		<hr/>		
		243	2	36.10

[For Tracing see page 33].





Scale of 32 Chains to an Inch.

Situation : Medawachchiya village in Alutkadawat tulana of Kadawat korale.

Tenement List.

Preliminary plan 113.

Lot.	Name of Land.	Extent.		
		A.	R.	P.
1 ..	Medawachchiyamukalana ..	203	1	5
1a ..	Do. ..	10	2	12½
1b ..	Do. ..	53	1	17
1c ..	Coolylaima ..	0	0	0½
1d ..	Medawachchiyamukalana ..	1	2	20
2 ..	Medawachchiyawewa ..	223	3	6
3 ..	Medawachchiyawewahena ..	3	0	12
4 ..	Do. ..	11	2	15
5 ..	Medawachchiyamukalana ..	235	0	9
5a ..	Do. ..	0	1	25
5b ..	Do. ..	0	0	38
5c ..	Do. ..	0	1	28

Lot.	Name of Land.	Extent.		
		A.	R.	P.
5g	Medawachchiyahena	21	2	20
5h	Do.	0	2	2
5i	Do.	58	1	25
5j	Do.	10	2	33
5k	Do.	2	0	32
5l	Medawachchiyamukalaua	13	0	26
5m	Do.	9	2	0
5n	Medawachchiyahena	2	1	27
6	Coolylaima	0	3	30
7	Cholera Hospital	0	2	20
23	Ratemahatmayagehena	0	0	10
23a	Do.	0	0	30
23b	Do.	0	1	0
24	Do.	0	0	20
24a	Do.	0	1	0
24b	Do.	0	1	5
25a	Segutambiakkarehena	0	1	10
25b	Do.	0	1	0
25c	Do.	0	1	20
26	Medawachchiyakele	0	0	25
26a	Do.	0	0	6
27	Medawachchiyatisbamba	4	0	18
27b	Do.	0	0	7
27c	Do.	0	0	32
29	Medawachchiyawewahena	4	0	30
30	Medawachchiyakele	1	3	20
30a	Do.	4	0	5
31	Kurahanhena	3	3	18
33a	Pahalawelapasbamba	0	2	
34a	Akkarewela	0	2	2
34b	Do.	0	0	10
34c	Do.	0	0	7
34d	Do.	0	0	12
34e	Do.	0	0	7
34f	Do.	0	0	36
34g	Do.	0	0	4
34h	Do.	1	2	8
34h1	Madawachchiyawela	0	2	22
34 $\frac{1}{2}$	Akkarewela	0	0	12
34 $\frac{1}{2}$ a	Medawachchiyakele	0	0	6
35	Akkarewela (P.P. 8/41—51 : 41 & 42 parts only)	3	0	7
36	Do. (P.P. 8/52—60)	5	3	18
36a	Medawachchiyahena	1	1	12
37	Medawachchiyakele	41	1	16
37a	Do.	0	3	30
37d	Do.	0	0	34
38	Do.	160	0	0
38a	Do.	0	1	5
38b	Do.	0	0	38
38c	Do.	0	1	30
38d	Do.	3	1	15
40	Katuwelaelabina	1	1	30
41	Katuwelahena <i>alias</i> Tamamahena	0	0	9
42	Konakumbukgollewekele	0	0	38
		1,106	2	27
<i>Lots excluded.</i>				
5d	Paddy field (abandoned)	1	3	15
5e	T. P. 221,999	0	0	34
5f	P. P. 2,091/6,235	4	1	26
8	P. W. D. Overseer's quarters (P. P. 1,897/5,590)	0	1	18
8a	Boradamanagahabinkattiya (T. P. 205,554)	0	1	0
8b	Kahapanellabinkattiya (T. P. 205,473. P. P. 1,897/5,594), Wirandagahabinkattiya (T. P. 205,473. P. P. 1,897/5,593)	0	2	0
9	T. Ps. 205,474 and 205,555	0	2	0
10	T. Ps. 205,557 and 205,472	0	1	28
11	Gala	0	1	2
11a	Wannawalawu	0	0	7
12	Medawachchiyakade (T. Ps. 139,005, 139,006, 139,007, 139,012, 139,013, 139,014)	0	1	15·98
12a	Medawachchiyakadainilam	0	0	3·50
12a)	Do.	0	0	4
12b	Do.	0	0	7
13	P. W. D. Bungalow	0	1	35
14	Medawachchiyatisbamba	8	1	16·31

Lot.	Name of Land.	Extent.		
		A.	R.	P.
14a	Coolylaima	0	0	29
14b	Medawachchiyapasbamba	1	1	5
14c	Karuppanwidu	0	0	3
14d	Kinattadinilam	0	0	6.50
14e	Medawachchiyakade	0	0	0.37
14f	Do.	0	0	0.19
14g	Do.	0	0	0.13
14h	Do.	0	0	0.25
14i	Medawachchiyepalliwasal	0	0	0.25
14j	Medawachchiyekadenilam	0	0	0.13
14k	Medawachchiyekade	0	0	0.38
14l	Do.	0	0	0.44
14m	Do.	0	0	0.44
14n	Do.	0	0	0.44
14o	Do.	0	0	0.13
14p	Medawachchiyatibamba	14	2	8.04
14q	Do.	3	0	34
15	Medawachchiyakade (T. Ps. 137,859, 137,860, 137,861, 137,862, 139,010, 139,016)	0	1	5.74
15a	Medawachchiyakadenilam	0	0	5
15a1	Do.	0	0	1.18
15a2	Do.	0	0	1.57
15a3	Do.	0	0	1.50
15a4	Do.	0	0	1.25
15½	Do.	0	0	4.12
15½a	Do.	0	0	0.25
15½	Medawachchiyakade (T. Ps. 137,863, 137,864, 139,009)	0	0	21.50
15½a	Medawachchiyakadenilam	0	0	2.94
15½a1	Do.	0	0	0.82
15½a2	Do.	0	0	2
15½a3	Do.	0	0	1.37
16	Medawachchiyakade (T. Ps. 137,869, 137,870, 139,008, 139,015)	0	0	31.75
16a	Medawachchiyakadenilam	0	0	0.31
16a1	Medawachchiyakade	0	0	0.25
16a2	Do.	0	0	0.88
16a3	Do.	0	0	0.44
16a4	Do.	0	0	0.80
16½	Medawachchiyakade (T. Ps. 137,865, 137,866, 137,867, 137,868, 139,011, 139,017, 144,998)	0	0	32.49
16½a	Medawachchiyakadenilam	0	0	0.75
16½a1	Do.	0	0	0.81
16½a2	Do.	0	0	1.13
16½a3	Do.	0	0	1
16½a4	Do.	0	0	1.06
16½a5	Do.	0	0	0.75
17	Cooly bungalow	0	1	36
18	Medawachchiya resthouse	0	3	5
19	Irrigation bungalow	0	1	2
20	Medawachchiyakade (T. Ps. 139,018, 139,019)	0	0	18.87
20a	Medawachchiyakadenilam	0	0	3.30
20a1	Do.	0	0	0.10
20a2	Do.	0	0	0.44
20a3	Do.	0	0	0.31
21	Medawachchiya dispensary	1	0	7
22	Romanupallia (T. P. 205,553)	1	0	0
23c	T. P. 205,556	8	0	28
25	Segutambiakkarehena (T.P. 185,247)	5	2	29
27a	Paluwatta	0	1	13
28	Medawachchiyawatta	4	3	20
32	Pahalawewa	16	2	9
33	Kudawela (T. P. 189,399)	6	2	24
34i	Akkarawela (P. P. 8/L to L2 and parts of F to K)	35	3	23
34j	Akkarawela (T. Ps. 120,119, 120,120, 120,121, 121,017, 121,031, 142,978, 142,979)	5	1	22
7b	Medawachchiyakele (T. Ps. 121,018, 120,122)	0	1	10
7c	T. Ps. 121,019, 121,020, 121,021, 121,022, 121,023, 121,024, 121,025, 121,026, 135,575, 135,576, 135,577, 135,578, 147,484, 147,485, 147,486, 147,487, 169,393, 177,499, 208,985, 213,998, 214,000, 214,001, 214,027, 214,080	117	3	3
		243	2	36.16

## II.

## Preliminary plan 113.

Lot.	Name of Land.	Extent.		
		A.	R.	P.
8	P. W. D. Overseer's quarters (P.P. 1,897/5,590)	0	1	18
12b	Madawachchiyakadenilam	0	0	7
13	P. W. D. Bungalow	0	1	35
14	Madawachchiyatisbamba	8	1	16.31
14a	Coolylaima	0	0	29
14b	Medawachchiyapasbamba	1	1	5
14c	Karuppanwidu	0	0	3
14d	Kinattadinilam	0	0	6.50
14i	Medawachchiyepallivasal	0	0	0.25
14j	Medawachchiyekadenilam	0	0	0.13
14l	Medawachchiyekade	0	0	0.44
14p	Medawachchiyetisbamba	14	2	8.04
14q	Do.	3	0	34
15a	Medawachchiyekadenilam	0	0	5
15a3	Do.	0	0	1.50
17	Cooly bungalow	0	1	36
18	Medawachchiya resthouse	0	3	5
19	Irrigation bungalow	0	1	2
20a1	Medawachchiyakadenilam	0	0	0.10
21	Medawachchiya dispensary	1	0	7
		31	0	19.27

and bounded as follows: on the north by Medawachchiyamukalana, belonging to Crown, the Medawachchiya-wewa; on the east by Medawachchiyehena belonging to the Crown, Medawachchiyamukalana belonging to the Crown, Medawachchiyekele belonging to the Crown, Segutambiakkarehena belonging to the Crown, an ela; on the south by the high road from Anuradhapura to Vavuniya, Ratemahatmayagehena belonging to the Crown, T.P. 205,553, T.P. 205,556, a footpath, the village limit of Kudamedawachchiya; on the west by Medawachchiyamukalana belonging to the Crown, Coolylaima belonging to the Crown, Medawachchiyamukalana belonging to the Crown, the road reservation for the Mannar-Madawachchiya road, Medawachchiya-mukalana belonging to the Crown, the high road from Anuradhapura to Vavuniya.

NOTE.—The following lots lying within the above boundaries are excluded from this order, and their aggregate acreage of 3 acres 2 roods and 0.89 perches is not included in the acreage of 31 acres and 19.27 perches given above:—

## Preliminary plan 113.

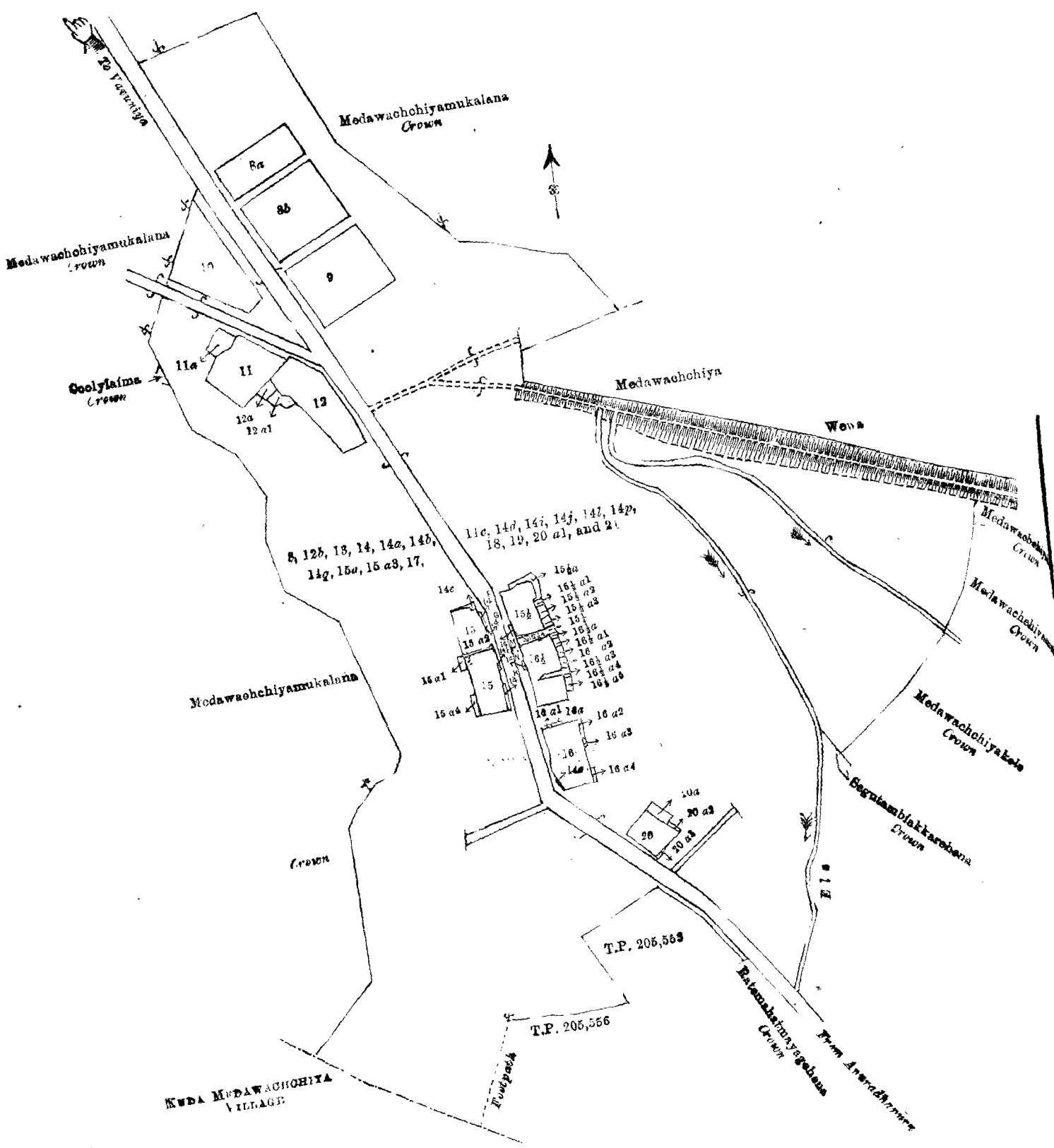
Lot.	Name of Land.	Extent.		
		A.	R.	P.
8a	Boradamanagahabinkattiya	0	1	0
8b	Kahapanellabinkattiya (T. P. 205,473), Wirandagahabinkattiya (T. P. 205,475)	0	2	0
9	T. Ps. 205,474 and 205,555	0	2	0
10	T. Ps. 205,557 and 205,472	0	1	28
11	Gala	0	1	2
11a	Wannawalawu	0	0	7
12	Medawachchiyakade (T. Ps. 139,005, 139,006, 139,007, 139,012, 139,013, 139,014)	0	1	15.98
12a	Medawachchiyakadenilam	0	0	3.50
12a1	Do.	0	0	4
14e	Medawachchiyakade	0	0	0.37
14f	Do.	0	0	0.19
14g	Do.	0	0	0.13
14h	Do.	0	0	0.25
14k	Do.	0	0	0.38
14m	Do.	0	0	0.44
14n	Do.	0	0	0.44
14o	Do.	0	0	0.13
15	T. Ps. 137,859, 137,860, 137,861, 137,862, 139,010, 139,016	0	1	5.74
15a1	Medawachchiyakadenilam	0	0	1.18
15a2	Do.	0	0	1.57
15a4	Do.	0	0	1.25
15½	Do.	0	0	4.12
15½a	Do.	0	0	0.25
15½	Medawachchiyakade (T. Ps. 137,863, 137,864, 139,009)	0	0	21.50
15½a	Medawachchiyakadenilam	0	0	2.94
15½a1	Do.	0	0	0.82
15½a2	Do.	0	0	2
15½a3	Do.	0	0	1.37
16	Medawachchiyakade (T. Ps. 137,869, 137,870, 139,008, 139,015)	0	0	31.75

Lot.	Name of Land.	Extent.		
		A.	R.	P.
16a ..	Medawachchikadenilam .. .. .	0	0	0·31
16a1 ..	Medawachchiyakade .. .. .	0	0	0·25
16a2 ..	Do. .. .. .	0	0	0·88
16a3 ..	Do. .. .. .	0	0	0·44
16a4 ..	Do. .. .. .	0	0	0·80
16½ ..	Medawachchiyakade (T.Ps. 137,865, 137,866, 137,867, 137,868, 139,011, 139,017, 144,998) ..	0	0	32·49
16½a ..	Medawachchiyakadenilam .. .. .	0	0	0·75
16½a1 ..	Do. .. .. .	0	0	0·81
16½a2 ..	Do. .. .. .	0	0	1·13
16½a3 ..	Do. .. .. .	0	0	1
16½a4 ..	Do. .. .. .	0	0	1·06
16½a5 ..	Do. .. .. .	0	0	0·75
20 ..	Medawachchiyakade (T.Ps. 139,018, 139,019) ..	0	0	18·87
20a ..	Medawachchiyakadenilam .. .. .	0	0	3·30
20a2 ..	Do. .. .. .	0	0	0·44
20a3 ..	Do. .. .. .	0	0	0·31
		<b>3</b>	<b>2</b>	<b>0·89</b>

December 22, 1906.

H. O. Fox,  
Special Officer.

[For Tracing see page 38.]



Scale of 4 Chains to an Inch.

Situation : Medawachchiya village in Alutkadawat tulana of Kadawat korale.

*Tenement List.*

## Preliminary plan 113.

Lot.	Name of Land.	Extent.		
		A.	R.	P.
8	P. W. D. Overseer's quarters (P. P. 1,897/5,590	0	1	18
12b	Madawachchiyakadenilam	0	0	7
13	P. W. D. Bungalow	0	1	35
14	Madawachchiyatisbamba	8	1	16.31
14a	Coolylaima	0	0	29
14b	Medawachchiyapasbamba	1	1	5
14c	Karuppanwidu	0	0	3
14d	Kinattadinilam	0	0	6.50
14i	Medawachchiyepallivasal	0	0	0.25
14j	Medawachchiyekadenilam	0	0	0.13
14l	Medawachchiyakade	0	0	0.44
14p	Medawachchiyetisbamba	14	2	8.04
14q	Do.	3	0	34
15a	Medawachchiyekadenilam	0	0	5
15a3	Do.	0	0	1.50
17	Cooly bungalow	0	1	36
18	Medawachchiya resthouse	0	3	5
19	Irrigation bungalow	0	1	2
20a1	Medawachchiyakadenilam	0	0	0.10
21	Medawachchiya dispensary	1	0	7
		31	0	19.27

*Lots excluded.*

8a	Boradamanagahabinkattiya	0	1	0
8b	Kahapanellabinkattiya (T. P. 205,473), Wirandagahabinkattiya (T. P. 205,475)	0	2	0
9	T. Ps. 205,474 and 205,555	0	2	0
10	T. Ps. 205,557 and 205,472	0	1	28
11	Gala	0	1	2
11a	Wannawalawu	0	0	7
12	Medawachchiyakade (T. Ps. 139,005, 139,006, 139,007, 139,012, 139,013, 139,014)	0	1	15.98
12a	Medawachchiyakadenilam	0	0	3.50
12a1	Do.	0	0	4
14e	Medawachchiyakade	0	0	0.37
14f	Do.	0	0	0.19
14g	Do.	0	0	0.13
14h	Do.	0	0	0.25
14k	Do.	0	0	0.38
14m	Do.	0	0	0.44
14n	Do.	0	0	0.44
14o	Do.	0	0	0.13
15	T. Ps. 137,859, 137,860, 137,861, 137,862, 139,010, 139,016	0	1	5.74
15a1	Medawachchiyakadenilam	0	0	1.18
15a2	Do.	0	0	1.57
15a4	Do.	0	0	1.25
15½	Do.	0	0	4.12
15½a	Do.	0	0	0.25
15½	Medawachchiyakade (T. Ps. 137,863, 137,864, 139,009)	0	0	21.50
15½a	Medawachchiyakadenilam	0	0	2.94
15½a1	Do.	0	0	0.82
15½a2	Do.	0	0	2
15½a3	Do.	0	0	1.37
16	Medawachchiyakade (T. Ps. 137,869, 137,870, 139,008, 139,015)	0	0	31.75
16a	Medawachchikadenilam	0	0	0.31
16a1	Medawachchiyakade	0	0	0.25
16a2	Do.	0	0	0.88
16a3	Do.	0	0	0.44
16a4	Do.	0	0	0.80
16½	Medawachchiyakade (T. Ps. 137,865, 137,866, 137,867, 137,868, 139,011, 139,017, 144,998)	0	0	32.49

Lot.	Name of Land.	Extent.		
		A.	R.	P.
16½a ..	Medawachchiyakadenilam .. ..	0	0	0·75
16½a1 ..	Do. .. ..	0	0	0·81
16½a2 ..	Do. .. ..	0	0	1·13
16½a3 ..	Do. .. ..	0	0	1
16½a4 ..	Do. .. ..	0	0	1·06
16½a5 ..	Do. .. ..	0	0	0·75
20 ..	Medawachchiyakade (T.Ps. 139,018, 139,019) ..	0	0	18·87
20a ..	Medawachchiyakadenilam .. ..	0	0	3·30
20a2 ..	Do. .. ..	0	0	0·44
20a3 ..	Do. .. ..	0	0	0·31
		3	2	0·89

Surveyor-General's Office,  
Colombo, September 10, 1906.  
Anuradhapura S. O. 405

C. MEADEN,  
for Surveyor-General.

**Order under Section 4, Sub-section (1), of "The Waste Lands Ordinances of 1897, 1899, 1900, and 1903," admitting Lands to be Private Property.**

In the matter of the lands commonly called or known as Wahungedarahena and Wahungedaragawadeniya *alias* Gedara-addaraliyadda, situate in the village of Mederipitiya in the Morawak korale of the Matara District, in the Southern Province, and of "The Waste Lands Ordinances of 1897, 1899, 1900, and 1903."

**W**HEREAS in pursuance of section 1 of the said Ordinances it was duly notified on the 24th day of June, One thousand Nine hundred and Four, that if no claim to the lands commonly called or known as Wahungedarahena and Wahungedaragawadeniya *alias* Gedara-addaraliyadda, situate in the village of Mederipitiya in the Morawak korale of the Matara District, in the Southern Province, containing in extent 4 acres and 16 perches, and shown as lots 40a and 41 in preliminary plan No. 124 and in the annexed certified tracings therefrom, was made to J. G. Fraser, Special Officer appointed under section 28 of the said Ordinances, within the period of three months from the date specified in such notice, such land would be deemed the property of the Crown and dealt with on account of the Crown (*vide* Notice No. 1,921):

And whereas Dombagodagamage Siyadoris de Silva of Mederipitiya made claim thereto, and the aforesaid J. G. Fraser, Special Officer appointed under section 28 of the said Ordinances, made due inquiry into such claim, I. Howard Orme Fox, Special Officer appointed under section 28 of the said Ordinances, with the consent of His Excellency the Governor, do hereby admit the claim of the said claimant to the said lands, as more fully described herein below, under section 4, sub-section (1), of the said Ordinances.

*Description of the Lands referred to.*

The following lots situated in the village of Mederipitiya in the Morawak korale of the Matara District, in the Southern Province, as described in the annexed certified tracings:—

I.

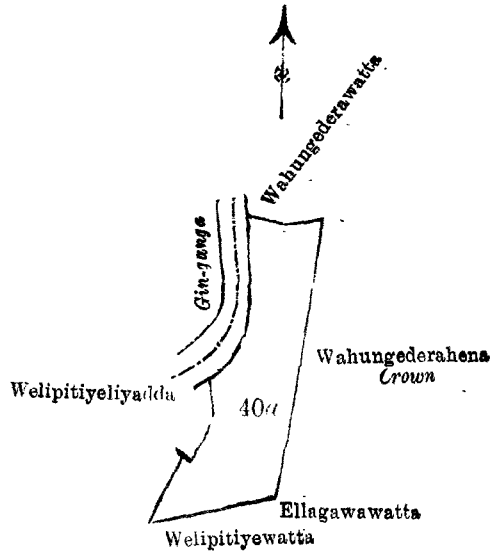
Preliminary plan 124.

Lot.	Name of Land.	Extent.		
		A.	R.	P.
40a ..	Wahungedarahena .. ..	3	3	30

and bounded as follows: on the north by Wahungedarawatta claimed by Dombagodagamage Siyadoris de Silva and others; on the east by Wahungedarahena belonging to the Crown; on the south by Ellagawawatta claimed by Baraniwala Liyanage Balahami and others, Welipitiyewatta claimed by Baraniwala Liyanage Balahami and others; and on the west by Welipitiyewatta claimed by Baraniwala Liyanage Balahami and others, Welipitiyeliyadda claimed by D. Jandoris and others, the Gin-ganga.

[For Tracing see page 41.]





Scale of 8 Chains to an Inch.

Situation : Mederipitiya village in Morawak korale.

Preliminary plan 124.

Lot.	Name of Land.	Extent. A. R. P.
40a	Wahungederahena ..	3 3 30

Field sheet O <sup>9</sup> 39-47

Surveyor-General's Office,  
Colombo, October 25, 1906.

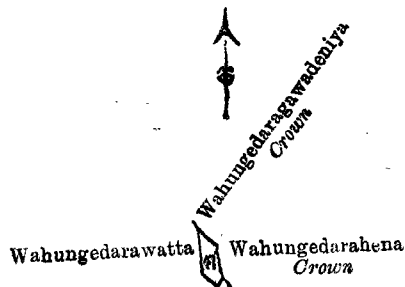
C. MEADEN,  
for Surveyor-General.

II.

Preliminary plan 124.

Lot.	Name of Land.	Extent. A. R. P.
41	Wahungedaragawadeniya <i>alias</i> Gedara-addaraliyadda..	0 0 26

and bounded as follows : on the north by Wahungedaragawadeniya belonging to the Crown ; on the east by



Scale of 8 Chains to an Inch.

Situation : Maderipitiya village in Morawak korale.

Preliminary plan 124.

Lot.	Name of Land.	Extent. A. R. P.
41	Wahungedaragawadeniya <i>alias</i> Gedara-addaraliyadda..	0 0 26

Field sheet O <sup>9</sup> 39-47

Surveyor-General's Office,  
Colombo, October 25, 1906.

C. MEADEN,  
for Surveyor-General.

Wahungedarahena belonging to the Crown ; and on the south and west by Wahungedarawatta claimed by Dombagodagama Siyadoris de Silva and others.

H. O. Fox,  
Special Officer.

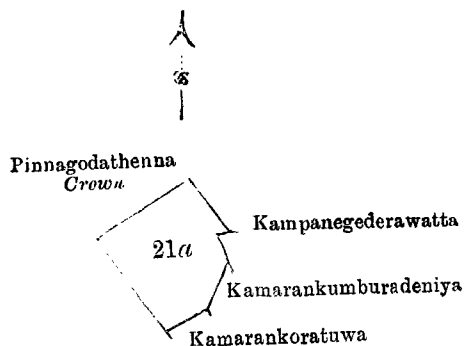
**Order under Section 4, (1) of "The Waste Lands Ordinances of 1897, 1899, 1900, and 1903."**

In the matter of the land commonly called or known as Pinnagodathanne, situate in the village of Mederipitiya in the Morawak korale of the Matara District, in the Southern Province, and of "The Waste Lands Ordinances of 1897, 1899, 1900, and 1903."

**W**HEREAS in pursuance of section 1 of the said Ordinances it was duly declared and notified on the 24th day of June, One thousand Nine hundred and Four, that if no claim to the land commonly called or known as Pinnagodathanne, situate in the village of Mederipitiya in the Morawak korale of the Matara District, in the Southern Province, containing in extent 1 acre 3 roods and 36 perches, and shown as lot 21a in preliminary plan No. 124, was made to J. G. Fraser, Special Officer appointed under section 28 of the said Ordinances, within the period of three months from the date specified in the said notice, such land would be deemed the property of the Crown and dealt with on account of the Crown (*vide* Notice No. 1,921):

And whereas Hiniduma Achcharige Simanhamy of Mederipitiya made claim thereto, and the aforesaid J. G. Fraser, Special Officer appointed under section 28 of the said Ordinances, made due inquiry into such claim; and whereas the said J. G. Fraser, Special Officer appointed under section 28 of the said Ordinances, and the said claimant have, with consent of His Excellency the Governor, come to an agreement in writing concerning the said land, under section 4, sub-section (1), of the said Ordinances: whereby it was ordered that the said claimant Hiniduma Achcharige Simanhamy should pay to the Assistant Government Agent at Matara a sum of Rupees Twenty-five (Rs. 25) as purchase amount for the said land, on or before the 19th day of September, One thousand Nine hundred and Five; and whereas the period for payment was subsequently extended to 19th October, 1905:

And whereas the said claimant has duly paid the said amount agreed upon before 19th October, 1905, the said claimant is declared to be the purchaser of the said land commonly called or known as Pinnagodathanne situate in the village of Mederipitiya in the Morawak korale of the Matara District, in the Southern Province, containing in extent 1 acre 3 roods and 36 perches, shown as lot No. 21a in preliminary plan No. 124 and in the annexed certified tracing therefrom, and bounded as follows: on the north by Pinnagodathanne belonging



Scale of 8 Chains to an Inch.

Situation: Mederipitiya village in Morawak korale.

Preliminary plan 124

Lot.	Name of Land.	Extent. A. R. P.
21a	Pinnagodathanne	1 3 36

Field sheet O 9  
40—48

Surveyor-General's Office,  
Colombo, October 25, 1906.

C. MEADEN,  
for Surveyor-General.

to the Crown; on the east by Pinnagodathanne belonging to the Crown, Kampanegedarawatta claimed by Mederipitiya Achcharige Agoris, Kamarankumburadeniya claimed by Hendrick Achcharige Suaris and others; on the south by Kamarankoratuwa claimed by Hiniduma Achcharige Simanhamy; and on the west by Pinnagodathanne belonging to the Crown.

November 24, 1906.  
Matara S. O. 1,402

H. O. Fox,  
Special Officer.

**Order under Section 4, Sub-section (1), of "The Waste Lands Ordinances of 1897, 1899, 1900, and 1903,"  
admitting Lands to be Private Property.**

In the matter of the lands commonly called or known as Gahalakoladeniyahena, Gahalakolahenedeniya, situate in the village of Mederipitiya in the Morawak korale of the Matara District, in the Southern Province, and of "The Waste Lands Ordinances of 1897, 1899, 1900, and 1903."

**W**HEREAS in pursuance of section 1 of the said Ordinances it was duly notified on the 24th day of June, One thousand Nine hundred and Four, that if no claim to the lands commonly called or known as Gahalakoladeniyahena, Gahalakolahenedeniya, situate in the village of Mederipitiya in the Morawak korale of the Matara District, in the Southern Province, containing in extent 10 acres and 25 perches, and shown as lots 21b and 57 in preliminary plan No. 124 and in the annexed certified tracing therefrom, was made to J. G. Fraser, Special Officer appointed under section 28 of the said Ordinances, within the period of three months from the date specified in such notice, such lands would be deemed the property of the Crown and dealt with on account of the Crown (*vide* Notice No. 1,921):

And whereas Kohila-arambage Cornelis Appu of Mederipitiya, (2) Kohila-arambage Pedris, (3) Kohila-arambage Baba Appu, (4) Kohila-arambage Anohami, (5) Kohila-arambage Hinnihami, and (6) Kohila-arambage Appuwe made claim thereto, and the aforesaid J. G. Fraser, Special Officer appointed under section 28 of the said Ordinances, made due inquiry into such claim, I, Howard Orme Fox, Special Officer appointed under section 28 of the said Ordinances, with the consent of His Excellency the Governor, do hereby admit the claim of the said claimants to the said lands, as more fully described herein below, under section 4, sub-section (1), of the said Ordinances. ]

*Description of the Lands referred to.*

The following lots situated in the village of Mederipitiya in the Morawak korale of the Matara District, in the Southern Province, as described in the annexed certified tracing :—

Preliminary plan 124.

Lot.	Name of Land.	Extent.		
		A.	R.	P.
21b	Gahalakoladeriyahena	10	0	0
57	Gahalakolahenedeniya	0	0	25
		10	0	25

and bounded as follows : on the north by Pahalawattakumbura claimed by Kohila-arambage Cornelis Appu and others, Wattagawahena belonging to the Crown ; on the east by Wattagawahena belonging to the Crown, Gedaragawakumbura *alias* Wattagawakumbura claimed by Kohila-arambage Cornelis Appu and others, Kohila-arambawatta claimed by ditto, Pahalakoratuwakumbura claimed by ditto, Gahalakoratuwa belonging to the Crown ; on the south by Gahalakoratuwa belonging to the Crown ; and on the west by Gahalakoladeniyahena belonging to the Crown.

NOTE — The following lots lying within the above boundaries are excluded from this order, and their extent of 1 rood and 33 perches is not included in the acreage of 10 acres and 25 perches given above :—

Preliminary plan 124.

Lot	Name of Land	Extent		
		A.	R.	P.
[ 54	Galagawakumbura <i>alias</i> Batalawalamandiyakumbura	0	0	20
55	Batalawalamandiyakumbura	0	1	13
		0	1	33

H. O. Fox,  
Special Officer,

November 24, 1906

[ For Tracing see page 44. ]



- 1 Pahalawattakumbura
- 2 Gahalakoladeniyahena
- 3 Kohila-arambawatta
- 4 Gedaragawakumbura *alias*  
Wattagawakumbura
- 5 Kohila-arambawatta
- 6 Pahalakoratuwakumbura

Scale of 16 Chains to an Inch.

Situation : Mederipitiya village in Morawak korale.

Preliminary plan 124.

Lot.	Name of Land.			Extent.		
				A.	R.	P.
21b	..	Gahalakoladeniyahena	..	..	10	0 0
57	..	Gahalakolahenedeniya	..	..	0	0 25
					10	0 25
<i>Lots excluded.</i>						
54	..	Galagawakumbura <i>alias</i> Batalawalamandiyakumbura	..	..	0	0 20
55	..	Batalawalamandiyakumbura	..	..	0	1 13
					0	1 33

Field sheet O <sup>9</sup> 39—47

Surveyor-General's Office,  
Colombo, October 25, 1906.  
Matara S. O. 1,403

C. MEADEN,  
for Surveyor-General.

**Order under Section 4, Sub-section (1), of "The Waste Lands Ordinances of 1897, 1899, 1900, and 1903."**

In the matter of the lands commonly called or known as Godelleudawatta, Godelleudawattehena, situate in the village of Beragama in the Kandaboda pattuwa of the Matara District, in the Southern Province, and of "The Waste Lands Ordinances of 1897, 1899, 1900, and 1903."

**W**HEREAS in pursuance of section 1 of the said Ordinances it was duly declared and notified on the 16th day of February, One thousand Nine hundred and Six, that if no claim to the lands commonly called or known as Godelleudawatta and Godelleudawattehena, situate in the village of Beragama in the Kandaboda pattuwa of the Matara District, in the Southern Province, containing in extent 6 acres and 14 perches, and shown as lots 36k4, 36k5, 36k6, 36k8, 36k11, and 36k12 in preliminary plan No. 91, was made to J. G. Fraser, Special Officer appointed under section 28 of the said Ordinances, within the period of three months from the date specified in the said notice, such lands would be deemed the property of the Crown and dealt with on account of the Crown (*vide* Notice No. 2,366) :

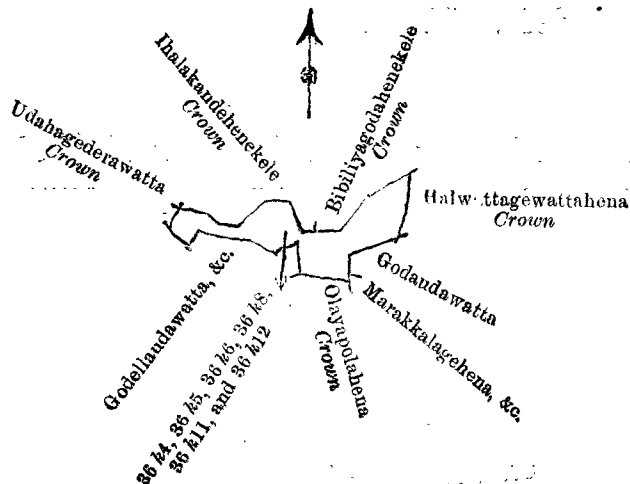
And whereas (1) Jatunge Don Bastian, (2) Hewapatirenage Penis, both of Beragama, made claim thereto, and I, Howard Orme Fox, Special Officer appointed under section 28 of the said Ordinances, made due inquiry into such claim, and whereas the said second claimant has withdrawn his claim to the said lands ; and whereas I and the said 1st claimant Jatunge Don Bastian, have, with consent of His Excellency the Governor, come to an agreement in writing concerning the said lands, under section 4, sub-section (1), of the said Ordinances, whereby it was ordered that the said 1st claimant Jatunge Don Bastian should pay to the Assistant Government Agent at Matara a sum of Rupees Sixty-one (Rs. 61), as purchase amount for the said lands, on or before the 8th day of August, One thousand Nine hundred and Six :

And whereas the said 1st claimant Jatunge Don Bastian has duly paid the said purchase amount agreed upon on the due date, the said 1st claimant is hereby declared to be the purchaser of the lands commonly called or known as Godelleudawatta and Godelleudawattehena, situate in the village of Beragama in the Kandaboda pattuwa of the Matara District, in the Southern Province, containing in extent 6 acres and 14 perches, and shown as lots 36k4, 36k5, 36k6, 36k8, 36k11, and 36k12 in preliminary plan No. 91 and in the

annexed certified tracing therefrom, and bounded as follows: on the north by Ihalakandehenekele declared Crown under the Waste Lands Ordinances, Bibiliyagodahenekele declared Crown under the Waste Lands Ordinances; on the east by Halwattagewattehena belonging to the Crown, Godaudawatta claimed by J. Don Bastian, Marakkalagehena, &c., claimed by J. Don Bastian; on the south by Olayapolahena belonging to the Crown, Godellaudawatta, &c., claimed by J. Don Bastian; and on the west by Udahagedarawatta belonging to the Crown.

December 1, 1906.

H. O. Fox,  
Special Officer.



Scale of 16 Chains to an Inch.

Situation: Beragama village in Kandaboda pattu.

Preliminary plan 91.

Lot.	Name of Land.	Extent.		
		A.	R.	P.
36 k4	Godelleudawatta	0	0	28
36 k5	Godelleudawattehena	0	3	4
36 k6	Godelleudawatta	1	2	8
36 k8	Do.	1	2	4
36 k11	Godelleudawattehena	1	2	8
36 k12	Do.	0	2	2
		6	0	14

Field sheet O 20  
1

Surveyor-General's Office,  
Colombo, October 26, 1906.  
Matara S. O. 1.404

C. MEADEN,  
for Surveyor-General.

**Order under Section 4, Sub-section (1), of "The Waste Lands Ordinances of 1897, 1899, 1900, and 1903," declaring Lands to be Crown Property.**

In the matter of the lands commonly called or known as Ihalakandehenekele, Udahagedarawattehena, Udahagedarawatta, Olayapolahena, Halwattagewattehena, and Halwattagehena, situate in the village of Beragama in the Kandaboda pattu of the Matara District, in the Southern Province, and of "The Waste Lands Ordinances of 1897, 1899, 1900, and 1903."

WHEREAS in pursuance of section 1 of the said Ordinances it was duly notified on the 16th day of February, One thousand Nine hundred and Six, that if no claim to the lands commonly called or known as Ihalakandehenekele, Udahagedarawattehena, Udahagedarawatta, Olayapolahena, Halwattagewattehena, and Halwattagehena, situate in the village of Beragama in the Kandaboda pattu of the Matara District, in the Southern Province, containing in extent 7 acres and 18 perches, and shown as lots 36k1, 36k2, 36k3, 36k9, 36k13 and 36k14 in preliminary plan No. 91 and in the annexed certified tracings therefrom, was made to J. G. Fraser, Special Officer appointed under section 28 of the said Ordinances, within the period of three months from the date specified in such notice, such lands would be deemed the property of the Crown and dealt with on account of the Crown (*vide* Notice No. 2,366):

And whereas (1) Jatunge Don Bastian, (2) Hewapatiranaige Penis, both of Beragama, made claim thereto, and whereas the said claimants have withdrawn their claims to the said lands, I, Howard Orme Fox, Special Officer appointed under section 28 of the said Ordinances, under and by virtue of the powers vested in me in that behalf by section 4 of the said Ordinances, do hereby on this 1st day of December, 1906, order and declare, under section 4, sub-section (1), of the said Ordinances, that the said lands, as more fully described herein below, are the property of the Crown.

*Description of the Lands referred to.*

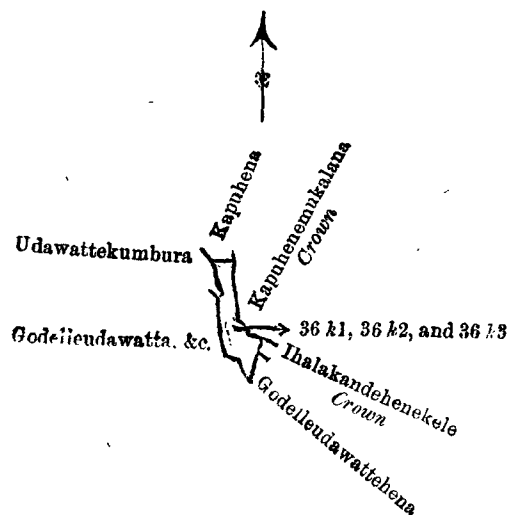
The following lots situated in the village of Beragama in the Kandaboda pattu of the Matara District, in the Southern Province, as described in the annexed certified tracings :—

## I.

## Preliminary plan 91.

Lot.	Name of Land.	Extent.		
		A.	R.	P.
36k1 ..	Ihalakandehenekele ..	0	2	26
36k2 ..	Udahagedarawattehena ..	0	2	28
36k3 ..	Udahagedarawatta ..	0	1	0
		1	2	14

and bounded as follows : on the north by Kapuhena sold by Crown to Hewapatirana Don Janis ; on the east by Kapuhenemukalana declared Crown under the Waste Lands Ordinances ; on the south by Ihalakandehene-



Scale of 16 Chains to an Inch.

Situation : Beragama vilage in Kandaboda pattu.

## Preliminary plan 91.

Lot.	Name of Land.	Extent.		
		A.	R.	P.
36k1 ..	Ihalakandehenekele ..	0	2	26
36k2 ..	Udahagedarawattehena ..	0	2	28
36k3 ..	Udahagedarawatta ..	0	1	0
		1	2	14

Field sheet O 20  
1

Surveyor-General's Office,  
Colombo, October 26, 1906.

C. MEADEN,  
for Surveyor-General.

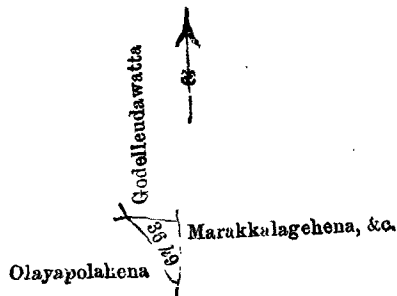
kele declared Crown under the Waste Lands Ordinances, Godellaudawattehena sold by the Crown to Jatunge Don Bastian ; and on the west by Godellaudawatta, &c., claimed by J. Don Bastian, and Udawattekumbura claimed by H. Don Janis and others.

## II.

## Preliminary plan 91

Lot.	Name of Land.	Extent.		
		A.	R.	P.
36k9 ..	Olayapolahena ..	1	0	4

and bounded as follows : on the north by Godellaudawatta sold by the Crown to Jatunge Don Bastian ; on the east by Marakkalagehena, &c., claimed by J. Don Bastian and others ; and on the south and west by Olayapolahena belonging to Hewapatirana Don Janis and others.



Scale of 16 Chains to an Inch.

Situation : Beragama village in Kandaboda pattu  
Preliminary plan 91.

Lot	Name of Land.	Extent. A. R. P.
36k9	Olayapolahena	1 0 4

Surveyor-General's Office,  
Colombo, October 26, 1906.

Field sheet O 20  
1

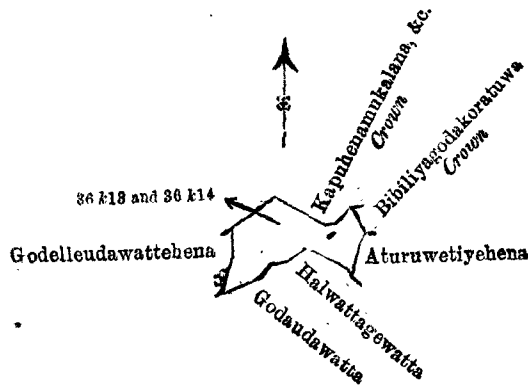
C. MEADEN,  
for Surveyor-General.

II

Preliminary plan 91.

Lot.	Name of Land.	Extent. A. R. P.
36k13	Halwattengewattehena	3 0 28
36k14	Halwattegehena	1 1 12
		4 2 0

and bounded as follows : on the north by Kapuhenamukalana declared Crown under the Waste Lands Ordinances ; on the east by Bibiliyagodakoratuwa declared Crown under the Waste Lands Ordinances, Aturuwetiye hena sold by Crown to Wikkramakalutotage Edonis Appu ; on the south by Halwattagewatta claimed



Scale of 16 Chains to an Inch.

Situation : Beragama village in Kandaboda pattu.  
Preliminary plan 91.

Lot.	Name of Land.	Extent. A. R. P.
36k13	Halwattengewattehena	3 0 28
36k14	Halwattegehena	1 1 12
		4 2 0

Field sheet O 20  
1

Surveyor-General's Office,  
Colombo, October 26, 1906.

C. MEADEN,  
for Surveyor-General.

by Halwattege Ediri and others, Godawatta claimed by J. Don Bastian and others ; and on the west by Godellaudawattahena sold by the Crown to Jatunge Don Bastian.

December 1, 1906.  
Matara S. O. 1,405

H. O. Fox,  
Special Officer.