

Ceylon Government Gazette

Published by Authority.

No. 6,168—FRIDAY, FEBRUARY 1, 1907.

PART I.—General: Minutes, Proclamations, Appointments, and General Government Notifications. | PART III.—Provincial Administration.
 PART II.—Legal and Judicial. | PART IV.—Land Settlement.
 PART V.—Mercantile, Marine, Municipal, Local, &c.

Separate paging is given to each Part in order that it may be filed separately.

Part IV.—Land Settlement.

	PAGE		PAGE
Final Orders	61	Preliminary Notices	76

FINAL ORDERS.

Order under Section 2 of "The Waste Lands Ordinances of 1897, 1899, 1900, and 1903," declaring Land to be Crown Property.

In the matter of the land commonly called or known as Deirapatana, situate in the village of Ettalapitiya in the Mahapalata korale of the Udukinda division, in the Province of Uva, and of "The Waste Lands Ordinances of 1897, 1899, 1900, and 1903."

THE notice required by section 1 of "The Waste Lands Ordinances of 1897, 1899, 1900, and 1903," having been duly published in manner prescribed by that section in respect of the above-named land (*vide* Notice No. 2,426), and no claim having been made to the said land or to any interest therein within the period of three months from the date specified in the said notice, I, Howard Orme Fox, Special Officer appointed under section 28 of the said Ordinances, under and by virtue of the powers vested in me in that behalf by section 2 of the said Ordinances, do hereby on this 4th day of January, 1907, order and declare that the said land, as more fully described herein below, situate in the village of Ettalapitiya in the Mahapalata korale of the Udukinda division, in the Province of Uva, and shown as lot 78 in preliminary plan No. 26 and in the annexed certified tracing therefrom, and containing in extent 2 acres and 15 perches, is the property of the Crown.

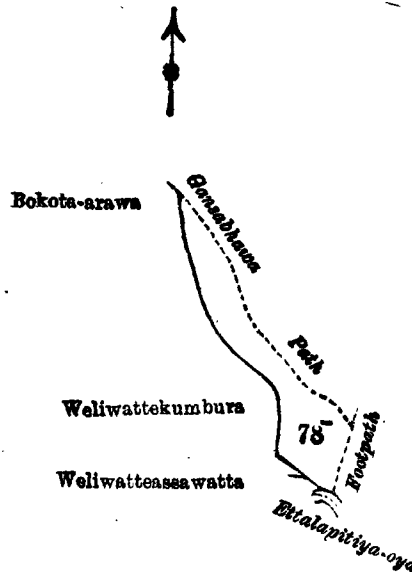
Description of the Land referred to.

The following lot, situated in the village of Ettalapitiya in the Mahapalata korale of the Udukinda division, in the Province of Uva, as described in the annexed certified tracing:—

Preliminary plan 26.

Lot.	Name of Land.	Extent.
		A. R. P.
78	Deirapatana	2 0 15

and bounded as follows : on the north by a Gansabhawa path ; on the east by a footpath ; on the south by the Ettalapitiya-oya, Weliwatteassawatta belonging to Mulattakumburegedara Appuhamy ; and on the west



Scale of 8 Chains to an Inch.

Situation : Ettalapitiya village in Mahapalata korale.

Preliminary plan 26.

Lot.	Name of Land.	Extent.
		A. R. P.
78	Deirapatana	2 0 15

Surveyor-General's Office,
Colombo, December 13, 1906.

Sheet M 12
35—43

C. MEADEN,
for Surveyor-General.

by Weliwattekumbura claimed by Mulatemegegedara Appuhamy, and Bokola-arawa claimed by Uduturai-gedara Kiri Banda.

January 4, 1907.

Uva S. O. 966

H. O. Fox,
Special Officer.

**Order under Section 2 of "The Waste Lands Ordinances of 1897, 1899, 1900, and 1903,"
declaring Lands to be Crown Property.**

In the matter of the lands commonly called or known as Welibissepatana, &c., Epalamandiyepatana, Epalamandiyepota, and Dehigodaupotakumbura, situate in the village of Mahaulota in the Mahapalata korale of the Udukinda division, in the Province of Uva, and of "The Waste Lands Ordinances of 1897, 1899, 1900, and 1903."

THE notice required by section 1 of "The Waste Lands Ordinances of 1897, 1899, 1900, and 1903," having been duly published in manner prescribed by that section in respect of the above-named lands (*vide* Notice No. 2,384), and no claim having been made to the said lands or to any interest therein within the period of three months from the date specified in the said notice, I, Howard Orme Fox, Special Officer appointed under section 28 of the said Ordinances, under and by virtue of the powers vested in me in that behalf by section 2 of the said Ordinances, do hereby on this 7th day of December, 1906, order and declare that the said lands, as more fully described herein below, situate in the village of Mahaulota, in the Mahapalata korale of the Udukinda division, in the Province of Uva, and shown as lots 1, 1b, 1c, 1d, 1e, 1f, 5, and 12 in preliminary plan No. 120 and in the annexed certified tracing therefrom, and containing in extent 49 acres and 32 perches, are the property of the Crown.

Description of the Lands referred to.

The following lots situated in the village of Mahaulpota in the Mahapalata korale of the Udukinda division, in the Province of Uva, as described in the annexed certified tracing:—

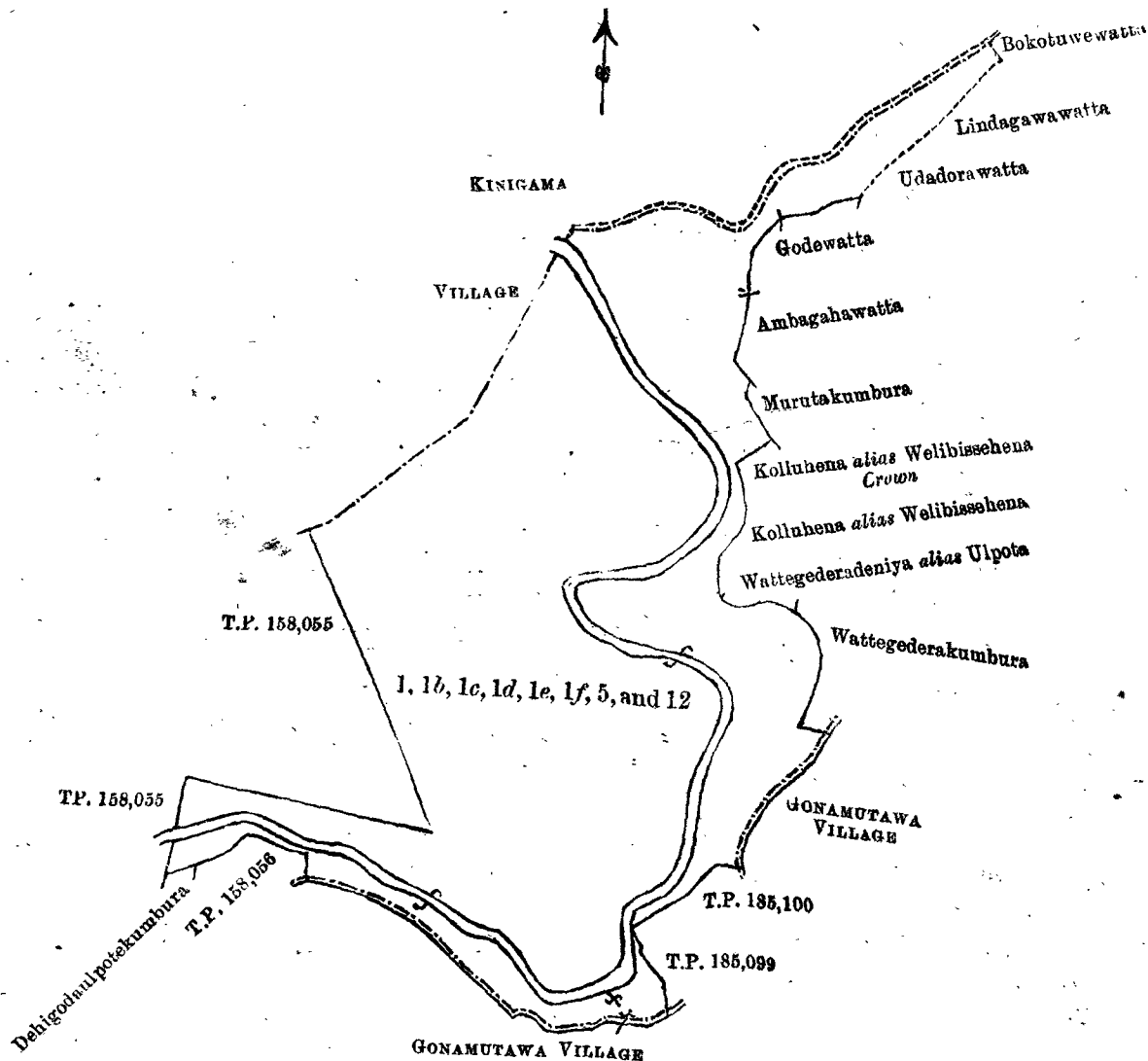
Preliminary plan 120

Lot.	Name of Land.	Extent.		
		A.	R.	P.
1	Welibissepatana, &c.	47	0	26
1b	Epal mandiyepatana	0	0	15
1c	Do.	1	0	22
1d	Do.	0	0	28
1e	Do.	0	0	5
1f	Epalamandiyepota	0	1	0
5	Do.	0	0	28
12	Dehigodaulpotakumbura	0	0	28
		49	0	32

and bounded as follows: on the north by the village limit of Kinigama; on the east by Bokotuwewatta claimed by Wijesundara Mudiyansele Siyatu, Lindagawawatta claimed by Wijesundara Mudiyansele Siribadde, Udadorawatta claimed by Wijesundara Mudiyansele Kiri Banda and others, Godewatta claimed by Ratnayaka Mudiyansele Kiri Banda Arachehi and others, Ambagahawatta claimed by Wijesundara Mudiyansele Dingiri Menika, Murutakumbura claimed by Kiriwane Appu and others, Kolluhena *alias* Welibissehena belonging to the Crown, Kolluhena *alias* Welibissehena claimed by Ransinha Mudiyansele Hudukuma, Wattegedaradeniya *alias* Ulpota claimed by ditto, Wattegedarakumbura claimed by Mahaulpota Kiri Banda, Korala, the village limit of Gonamutawa, T. P. 185,100, T. P. 185,099; on the south by the village limit of Gonamutawa, T. P. 158,056, Dehigodaulpotakumbura claimed by the proprietors of Nayabedde estate; on the west by T. P. 158,055 and the village limit of Kinigama.

December 7, 1906.

H. O. Fox,
Special Officer.



Scale of 8 Chains to an Inch.

Situation : Mahaulpota village in Mahapalata korale.

Preliminary plan 120.

Lot.	Name of Land	Extent.		
		A.	R.	P.
1	Welibissepatana, &c..	47	0	26
1b	Epalamandiyepatana	0	0	15
1c	Do.	1	0	22
1d	Do.	0	0	28
1e	Do.	0	0	5
1f	Epalamandiyepatana	0	1	0
5	Do.	0	0	28
7	Dehigodaulpotakumbura	0	0	28
		49	0	32

Sheet M ¹²
52—60

Surveyor-General's Office,
Colombo, November 30, 1906.

C. MEADEN,
for Surveyor-General.

Uva S. O. 967

Order under Section 2 of "The Waste Lands Ordinances of 1897, 1899, 1900, and 1903." declaring Lands to be Crown Property.

In the matter of the lands commonly called or known as Pahala Anduketiyawamukalana, Anduketiyawawelbima, and Palugahakele (P. P. 1,731/5,213), situate in the village of Anduketiyawa in the Galkadawala tulana of the Nuwaragam korale of the Nuwaragampalata, in the North-Central Province; and of "The Waste Lands Ordinances of 1897, 1899, 1900, and 1903."

THE notice required by section 1 of "The Waste Lands Ordinances of 1897, 1899, 1900, and 1903," having been duly published in manner prescribed by that section in respect of the above-named lands (*vide* Notice No. 2,568), and no claim having been made to the said lands or to any interest therein within the period of three months from the date specified in the said notice, I, Walter Ernest Wait, Special Officer appointed under section 28 of the said Ordinances, under and by virtue of the powers vested in me in that behalf by section 2 of the said Ordinances, do hereby on this 3rd day of January, 1907, order and declare that the said land, as more fully described herein below, situate in the village of Anduketiyawa in the Galkadawala tulana of the Nuwaragam korale of the Nuwaragampalata, in the North-Central Province, and shown as lots 1, 2, and 2b in preliminary plan No. 488 and in the annexed certified tracing therefrom, and containing in extent 46 acres 1 rood and 26 perches, are the property of the Crown.

Description of the Lands referred to

The following lots situated in the village of Pahala Anduketiyawa in the Galkadawala tulana of the Nuwaragam korale of the Nuwaragampalata, in the North-Central Province, as described in the annexed certified tracing :—

Preliminary plan 488.

Lot.	Name of Land	Extent.		
		A.	R.	P.
1	Pahala Anduketiyawamukalana	44	3	22
2	Anduketiyawawelbima	0	3	20
2b	Palugahakele (P. P. 1,731/5,213)	0	2	24
		46	1	26

and bounded as follows : on the north by the village limit of Hinnawewa, the village limit of Galkadawala ; on the east by the village limit of Pahalakudawewa ; on the south by the village limit of Pahalakudawewa, the village limit of Karambewa ; on the west by the village limit of Ihala Anduketiyawa.

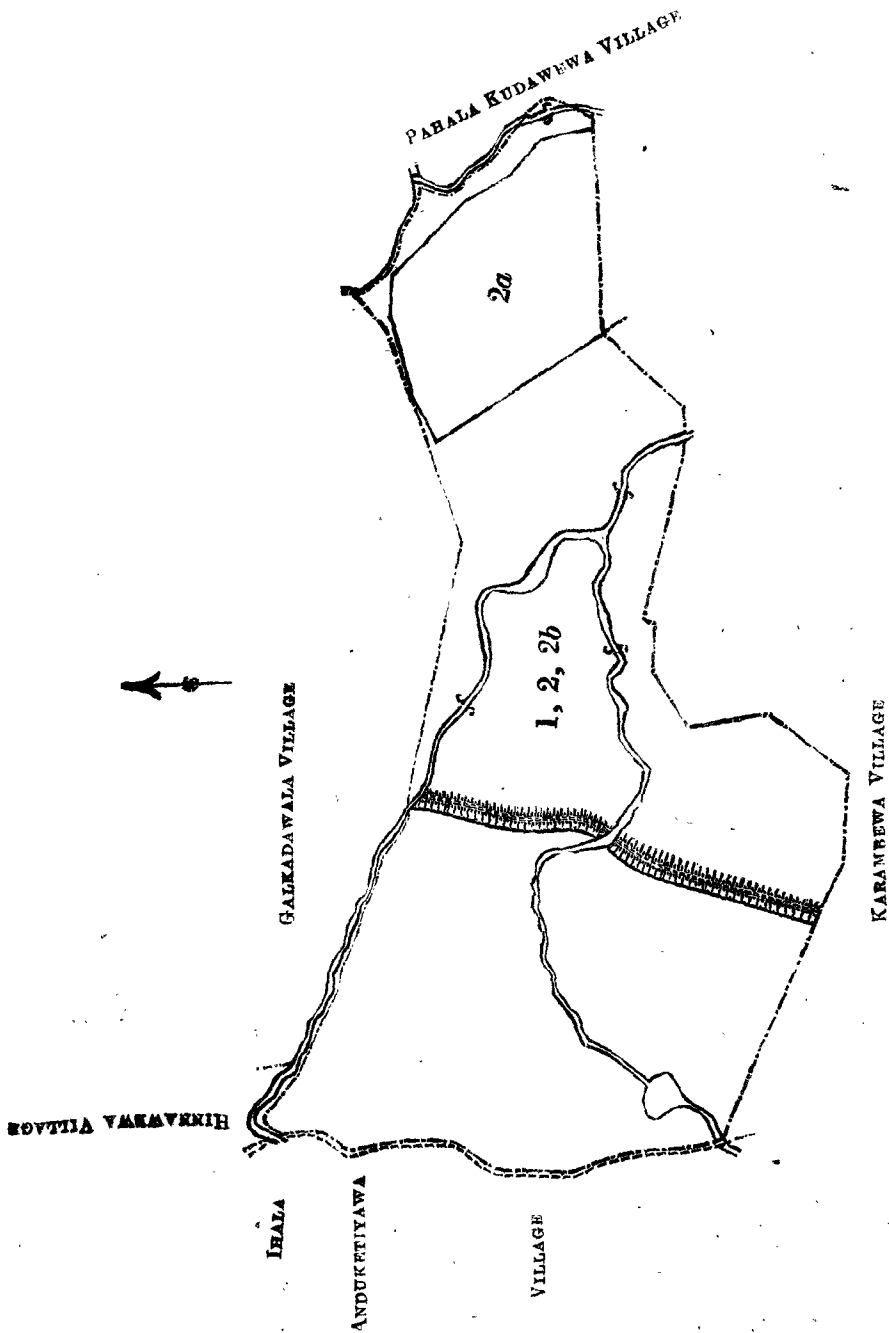
NOTE.—The following lot lying within the above boundaries is excluded from this order, and its extent of 7 acres 2 roods and 28 perches is not included in the acreage of 46 acres 1 rood and 26 perches given above :—

Preliminary plan 488.

Lot.	Name of Land.	Extent.		
		A.	R.	P.
2a	Palugahakele (T. P. 214,902)	7	2	28

January 3, 1907.

W. E. WAIT,
Special Officer.



Scale of 8 Chains to an Inch.

Situation : Pahala Anduketiyawa village of Nuwaragam korele.

Preliminary plan 488.

Lot.	Name of Land.	Extent.		
		A.	R.	P.
1	Pahala Anduketiyawamukalana	44	3	22
2	Anduketiyawawelbima	0	3	20
2b	Palugahakele (P. P. 1,731/5,213)	0	2	24
		<hr/>		
		46	1	26
<i>Lot excluded.</i>				
2a	Palugahakele (T. P. 214,902)	7	2	28

Field sheets F 34⁴-42 and F 35⁴-43

Surveyor-General's Office,
Colombo, September 5, 1906.
Anuradhapura S. O. 406

C. MEADEN,
for Surveyor-General.

**Order under Section 4, Sub-section (1), of "The Waste Lands Ordinances, 1897, 1899, 1900, and 1903,"
declaring Lands to be Crown Property.**

In the matter of the land commonly called or known as Mahawatta, situate in the village of Kudagama, in the Meddemediliya pattuwa of the Kinigoda korale of the Kegalla District, in the Province of Sabaragamuwa, and of "The Waste Lands Ordinances, 1897, 1899, 1900, and 1903."

WHEREAS in pursuance of section 1 of the said Ordinances it was duly notified on the Sixth day of August, One thousand Nine hundred and Four, that if no claim to the land commonly called or known as Mahawatta, situate in the village of Kudagama, in the Kegalla District, in the Province of Sabaragamuwa, containing in extent 23 acres 1 rood and 28 perches, and shown as lot 7,413 in preliminary plan No. 5,862 and in the annexed certified tracing therefrom, was made to the Assistant Government Agent for the Kegalla District, in the Province of Sabaragamuwa, within the period of three months from the date specified in such notice, such land would be deemed the property of the Crown and dealt with on account of the Crown (*vide* Notice No. 2,022):

And whereas Lokanwattage Don Jayanhami of Rambukkana and Attanayaka Nawaratna, Pandita Disanayaka Jayasingha Mudiyanse Sumanaratna Banda of Kurempola made claim thereto, and whereas the said claimants have withdrawn their claim to the said land subsequently surveyed as lots 3,325 and 3,326 in preliminary plan 1,248 called Mahawattekele consisting of 23 acres 1 rood and 32 perches and 1 rood and 2 perches respectively, exclusive of 1 rood and 38 perches of the said land subsequently surveyed as lot 3,327 in preliminary plan 1,248 called Mahawattekele or Welimburekumbura, which was allowed to the claimants in settlement of a claim preferred by them, and the Assistant Government Agent for the Kegalla District, in the Province of Sabaragamuwa, under and by virtue of the powers vested in him in that behalf by section 4 of the said Ordinance No. 1 of 1899, do hereby on this Twenty-second day of December, 1906, order and declare, under section 4, sub-section (1), of the said Ordinances, that the said land, as more fully described herein below, is the property of the Crown.

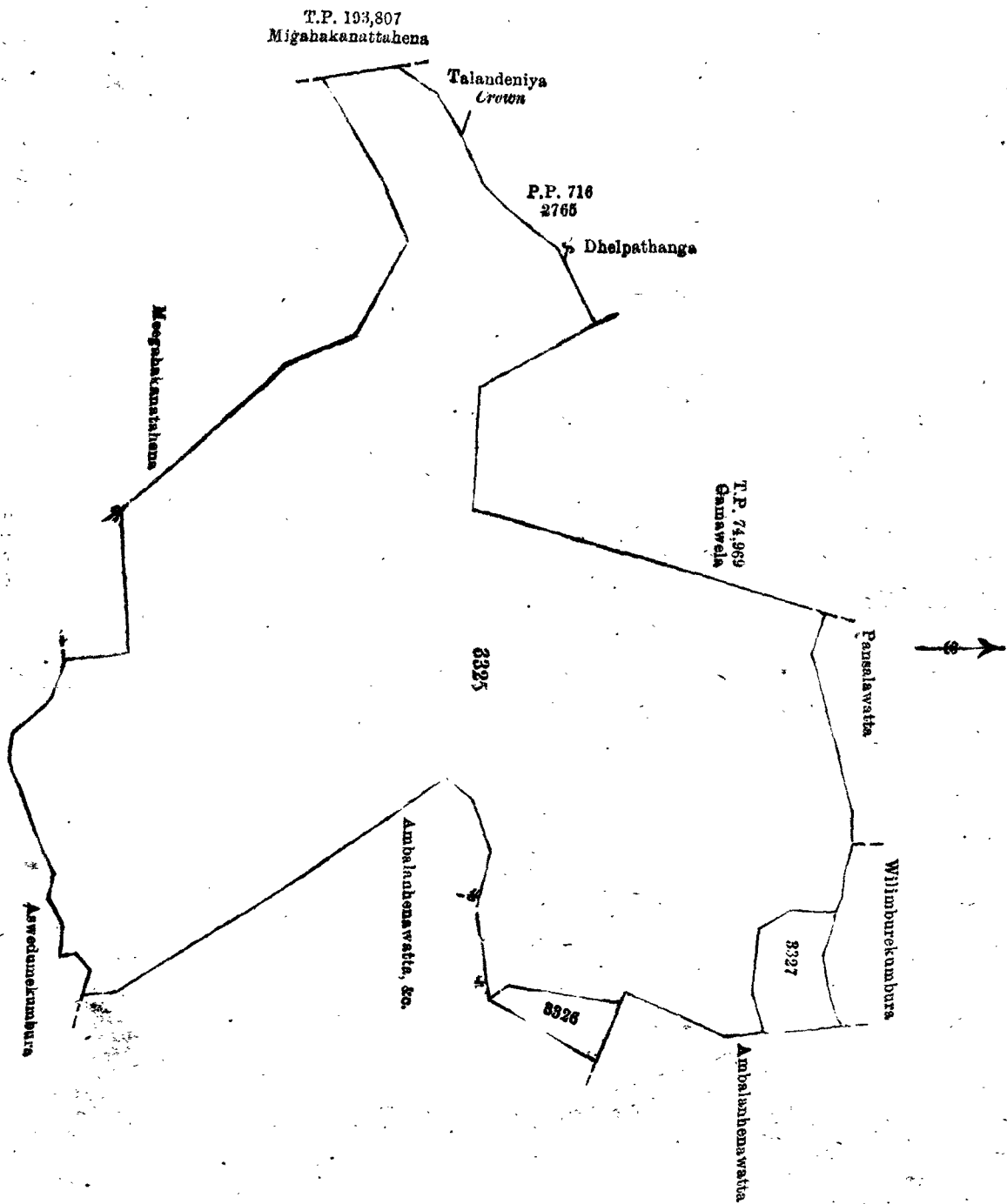
Description of the Land referred to.

The land commonly called or known as Mahawattekele, situate in the village of Kudagama, of the Meddemediliya pattuwa in the Kinigoda korale of the Kegalla District, in the Province of Sabaragamuwa, aggregating in extent 23 acres 2 roods and 34 perches, and shown as lots 3,325 and 3,326 in preliminary plan No. 1,248 and in the annexed certified tracing therefrom, and bounded as follows: on the north by **Ta'andeniya** claimed by the Crown, **Delpathanga** (P. P. 716/2,765) claimed by the Crown, T. P. 74,969 called **Gamawela** claimed by H. Korala, temple land called **Pansalawatta**, portion of **Wilimburekumbura** claimed by **Hetuhami**, **Mahawattekele** or **Welimburekumbura** (P. P. 1,248/3,327) claimed by **L. Jayanhami** and another; on the east by **Ambalanhenawatta** claimed by **Loku Banda** and others, **Ambalanhenawatta**, &c., claimed by **Dingiri Banda** and others; on the south by **Asweddumekumbura** claimed by **Mudiyanse** and others, **Meegahakanatahena** claimed by **Appuhami** and others; on the west by T. P. 193,807 called **Migahanattahena** claimed by **Attanagedara Appuhami** and another.

Kegalla Kachcheri,
December 22, 1906.

M. STEVENSON,
Assistant Government Agent.

[For Tracing see page 67.]



Scale of 4 Chains to an Inch.

Situation : Kudagama village in Meddemediliya pattu of Kinigoda korale.

Preliminary plan 1,248.

Lot.	Name of Land.	Extent.		
		A.	R.	P.
3325	Mahawattekele ..	23	1	32
3326	Do. ..	0	1	2
3327	Mahawattekele or Welimburakumbura ..	0	1	38
		24	0	32

Surveyor-General's Office,
Colombo, November 5, 1906.

R. S. TEMPLETON,
for Surveyor-General.

Order under Section 4, Sub-section (1), of "The Waste Lands Ordinances, 1897, 1899, 1900, and 1903," admitting Land to be Private Property.

In the matter of the land commonly called or known as Mahawatta, situate in the village of Kudagama, in the Meddemediliya pattuwa of the Kinigoda korale of the Kegalla District, in the Province of Sabaragamuwa, and of "The Waste Lands Ordinances, 1897, 1899, 1900, and 1903."

WHEREAS in pursuance of section 1 of the said Ordinances it was duly notified on the Sixth day of August, One thousand Nine hundred and Four, that if no claim to the land commonly called or known as Mahawatta, situate in the village of Kudagama, in the Kinigoda korale of the Kegalla District, in the Province of Sabaragamuwa, containing in extent 23 acres 1 rood and 28 perches, and shown as lot 7,413 in preliminary plan No. 5,862 and in the annexed certified tracing therefrom, was made to the Assistant Government Agent of the District of Kegalla within the period of three months from the date specified in such notice, such land would be deemed the property of the Crown and dealt with on account of the Crown (*vide* Notice No. 2,022) :

And whereas Lokanwattage Don Jayanhami of Rambukkana and Attanayaka Nawaratna Pandita Disanayaka Jayasingha Mudiyansele Sumanaratna Banda of Kurempola made claim thereto, and the Assistant Government Agent for the Kegalla District, in the Province of Sabaragamuwa, made due inquiry into such claim; he does hereby admit the claim of the said claimants to 1 rood and 38 perches of the said land, subsequently surveyed as lot 3,327 on preliminary plan 1,248 called Mahawattekele or Welimburekumbura, as more fully described herein below, under section 4, sub-section (1). of the said Ordinances.

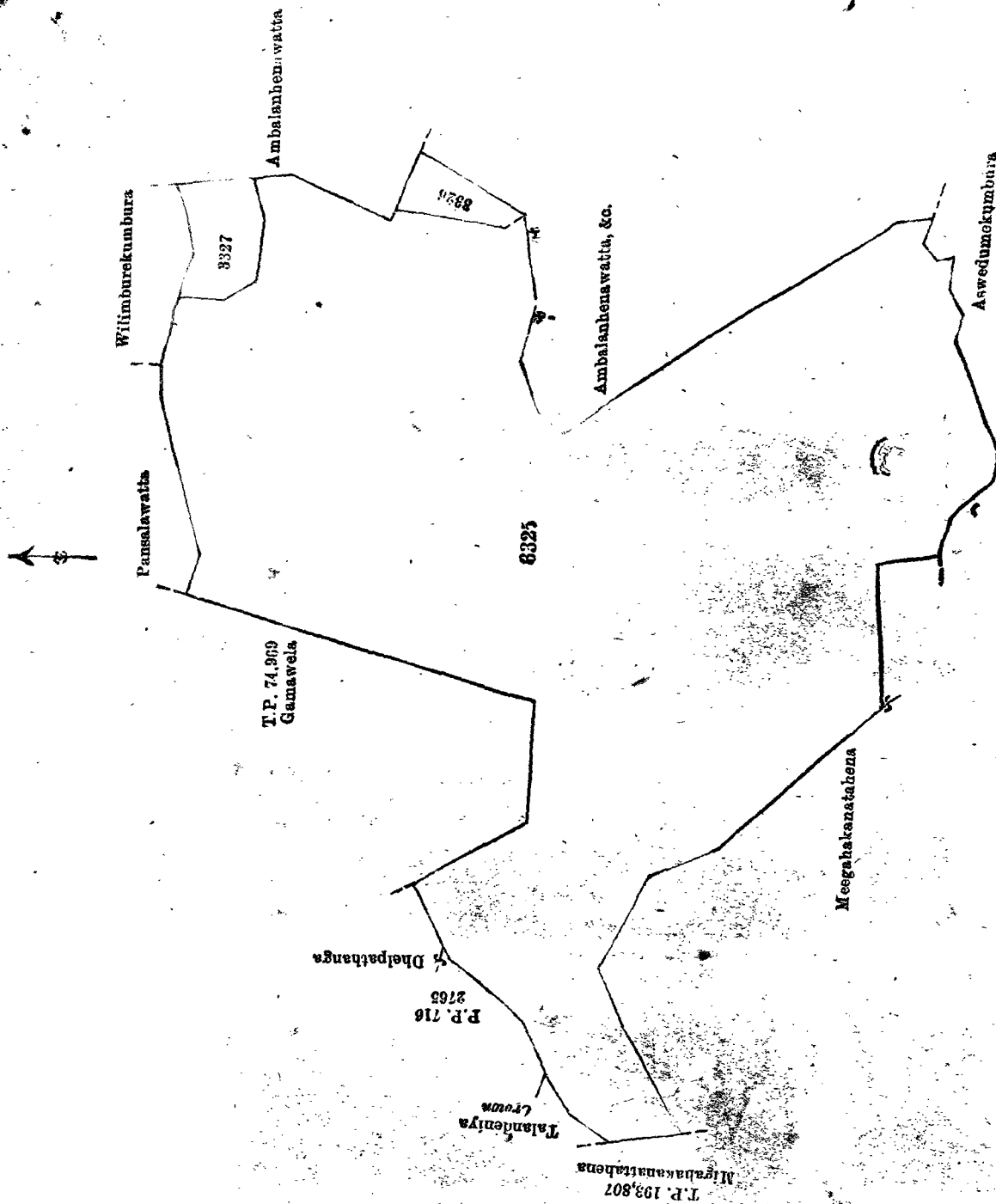
Description of the Land referred to.

The land commonly called or known as Mahawattekele or Welimburekumbura, situate in the village of Kudagama, of the Meddemediliya pattuwa in the Kinigoda korale of the Kegalla District, in the Province of Sabaragamuwa, containing in extent 1 rood and 38 perches, and shown as lot 3,327 in preliminary plan No. 1,248 and in the annexed certified tracing therefrom, and bounded as follows: on the north by Wilimburekumbura claimed by Hetuhami; on the east by Ambalanhenawatta claimed by Loku Banda and others; on the south and west by Mahawattekele (P. P. 1,248/3,325) claimed by the Crown.

Kegalla Kachcheri,
December 22, 1906.

M. STEVENSON,
Assistant Government Agent.

[For Tracing see page 69.]



Scale of 4 Chains to an Inch.

Situation: Kudagama village in Meddemediliya pattu of Kinigoda korale.

Preliminary plan-1,248.

Lot.	Name of Land.	Extent.		
		A.	R.	P.
3325	Mahaw ittekele	23	1	32
3326	Do.	0	1	2
3327	Mahawattekele or Welimburakumbura	0	1	38
		24	0	32

Surveyor-General's Office,
Colombo, November 5, 1906.

R. S. TEMPLETON,
for Surveyor-General.

**Order under Section 4, Sub-section (1), of "The Waste Lands Ordinances, 1837, 1899, 1900, and 1903,"
admitting Land to be Private Property.**

In the matter of the lands commonly called or known as Kahatazahahena and other chenas, situate in the village of Welangalla, in the Panawal korale of the Kegalla District, in the Province of Sabaragamuwa and of "The Waste Lands Ordinances, 1897, 1899, 1900, and 1903."

WHEREAS in pursuance of section 1 of the said Ordinances it was duly notified on the Second day of April, One thousand Nine hundred and Two, that if no claim to the lands commonly called or known as Kahatazahahena and other chenas, situate in the village of Welangalla, in the Panawal korale of the Kegalla District, in the Province of Sabaragamuwa, containing in extent 342 acres 3 roods and 23 perches, and shown as lots 7,030, 7,030a, 7,030b, 7,030c, in preliminary plan No. 8,673 and in the annexed certified tracing therefrom, was made to the Assistant Government Agent of the District of Kegalla within the period of three months from the date specified in such notice, such lands would be deemed the property of Crown and dealt with on account of the Crown (*vide* Notice No. 876):

And whereas the persons mentioned in the annexed Schedule A made claim thereto, and the Assistant Government Agent for the Kegalla District, in the Province of Sabaragamuwa, made due inquiry into such claim; he, with the consent of His Excellency the Governor, does hereby admit the claim of the said claimants to the portions of lands specified in the annexed said Schedule A, subsequently surveyed as lots 7,030d, 7,030e, 7,030f, 7,030g, in preliminary plan No. 8,673 (as more fully described herein below), under section 4, sub-section (1), of the said Ordinances.

Description of the Lands referred to.

The following lots situated in the village Welangalla, in the Panawal korale of the Kegalla District, in the Province of Sabaragamuwa, as described in the annexed certified tracing:—

I.

Preliminary plan 8,673.

Lot.	Name of Land.	Extent.		
		A.	R.	P.
7030d	Tennehena	1	3	30

and bounded as follows: on the north by Neeklideniya-ela; on the east by Kahataghahena and other chenas (P.P. 8,673/7,030c $\frac{1}{2}$, portion of stream reservation) claimed by the Crown; on the south by Kahataghahena and other chenas (P.P. 8,673/7,030) claimed by the Crown; on the west by Kahataghahena and other chenas (P.P. 8,673/7,030c $\frac{1}{2}$, portion of stream reservation) claimed by the Crown.

II.

Preliminary plan 8,673.

Lot.	Name of Land.	Extent.		
		A.	R.	P.
7030e	Galagawakanatta	1	0	6

and bounded as follows: on the north by Kahataghahena and other chenas (P.P. 8,673/7,030c $\frac{1}{2}$, portion of stream reservation) claimed by the Crown; on the east by Kahataghahena and other chenas (P.P. 8,673/7,030) claimed by the Crown; on the south by Walpitiyaperanahena (P.P. 8,673/7,030f) claimed by H. Balanade; on the west by Galagawakanattakumbura claimed by Jus Appu Naide.

III.

Preliminary plan 8,673.

Lot.	Name of Land.	Extent.		
		A.	R.	P.
7030f	Walpitiyapuranahena	2	0	26

and bounded as follows: on the north by Galagawakanatta (P.P. 8,673/7,030e) claimed by K. Disanhami; on the east by Kahataghahena and other chenas (P.P. 8,673/7,030) claimed by the Crown; on the south by Kahataghahena and other chenas (P.P. 8,673/7,030c $\frac{1}{2}$, portion of stream reservation) claimed by the Crown; on the east by Walpitiyakumbura claimed by W. A. Balahami and a portion of Usralage Liyaddakumbura claimed by V. Loku Etana.

IV.

Preliminary plan 8,673.

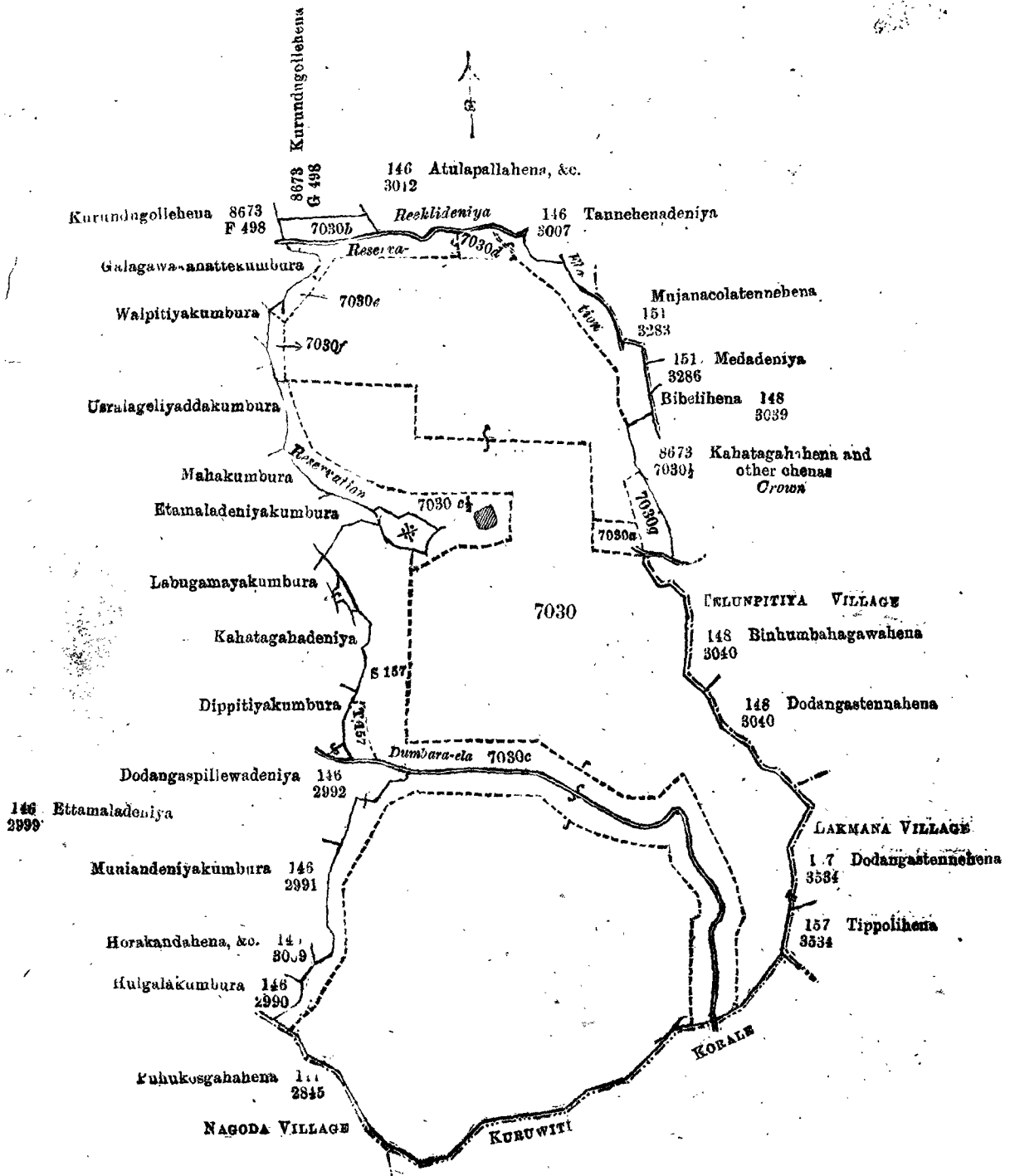
Lot.	Name of Land.	Extent.		
		A.	R.	P.
7030g	Ambagahawattahena	2	2	28

and bounded as follows: on the north by Kahataghahena and other chenas (P.P. 8,673/7,030) claimed by the Crown; on the east by Kahataghahena and other chenas (P.P. 8,673/7,030) claimed by the Crown; on the south by the village boundary of Telumpitiya village, Bin-humbagawahena (P.P. 148/3,040) claimed by Gamage Lokuhami and others; on the west by Kahataghahena and other chenas (P.P. 8,673/7,030a) claimed by the Crown, Kahataghahena and other chenas (P.P. 8,673/7,030) claimed by the Crown.

Schedule A.

Name of Claimant.	Name of Land allowed as Private.	Subsequent Survey.	Lot No.	Extent. A. R. P.
1 Radage Gabichchihenaya of Welan-galla for himself and his brother Ratuhenaya	Tennehena	P.P. 8,673 ..	7030d ..	1 3 30
2 Kalugamage Disanhami of Welan-galla	Galagawakanatta	P.P. 8,673 ..	7030e ..	1 0 6
3 Hangidige Bala Naide of Welan-galla	Walpitiyapuranahena	P.P. 8,673 ..	7030f ..	2 0 26
4 Gamarallage Mudalihami of Telum-pitiya	Ambagahawattahena	P.P. 8,673 ..	7030g ..	2 2 28
				7 3 10

M. STEVENSON,
Assistant Government Agent.



Situation : Welangalla village in Panawal korale.

Preliminary plan 8,673.

Lot.	Name of Land.	Extent.		
		A.	R.	P.
7030	Kahatagahahena and other chenas	266	1	30
7030a	Do.	1	0	4
7030b	Do.	2	1	23
7030c	Do.	30	2	28
7030d	Tennehera	1	3	30
7030e	Galagawakanatta	1	0	6
7030f	Walpitiyapurannahena	2	0	26
7030g	Ambagahawattahena	2	2	28
Preliminary plan 1,354.				
S 157	Kahatagahahena	14	0	24
T 157	Dippitiyatennewatta	1	1	26
7030c½	Kahatagahahena and other chenas	18	3	28

Surveyor-General's Office,
Colombo, January 14, 1902.J. L. HAMPTON,
for Acting Surveyor-General.**Order under Section 4, Sub-section (1), of "The Waste Lands Ordinances, 1897, 1899, 1900, and 1903,"
admitting Land to be Private Property.**

In the matter of the lands commonly called or known as Kahatagahahena and other chenas, situated in the village of Welangalla, in the Panawal korale of the Kegalla District, in the Province of Sabaragamuwa, and of "The Waste Lands Ordinances, 1897, 1899, 1900, and 1903."

WHEREAS in pursuance of section 1 of the said Ordinances it was duly notified on the 2nd day of April, One thousand Nine hundred and Two, that if no claim to the lands commonly called or known as Kahatagahahena and other chenas, situated in the village of Welangalla, in the Panawal korale of the Kegalla District, in the Province of Sabaragamuwa, containing in extent 342 acres 3 roods and 23 perches, and shown as lots 7,030, 7,030a, 7,030b, 7,030c, in preliminary plan No. 8,673 and in the annexed certified tracing therefrom, was made to the Assistant Government Agent of the District of Kegalla within the period of three months from the date specified in such notice, such lands would be deemed the property of Crown and dealt with on account of the Crown (*vide* Notice No. 876):

And whereas the persons mentioned in the annexed Schedule A made claim thereto, and the Assistant Government for the Kegalla District, in the Province of Sabaragamuwa, made due inquiry into such claim, he, with the consent of His Excellency the Governor, does hereby admit the claim of the said claimants to the portions of the said land subsequently surveyed as lots S 157 and T 157 in preliminary plan No. 1,354, as more fully described hereinbelow, under section 4, sub-section (1), of the said Ordinances.

Description of the Lands referred to.

The following lots situated in the village Welangalla, in the Panawal korale of the Kegalla District, in the Province of Sabaragamuwa, as described in the annexed certified tracing:—

Preliminary plan 1,354.

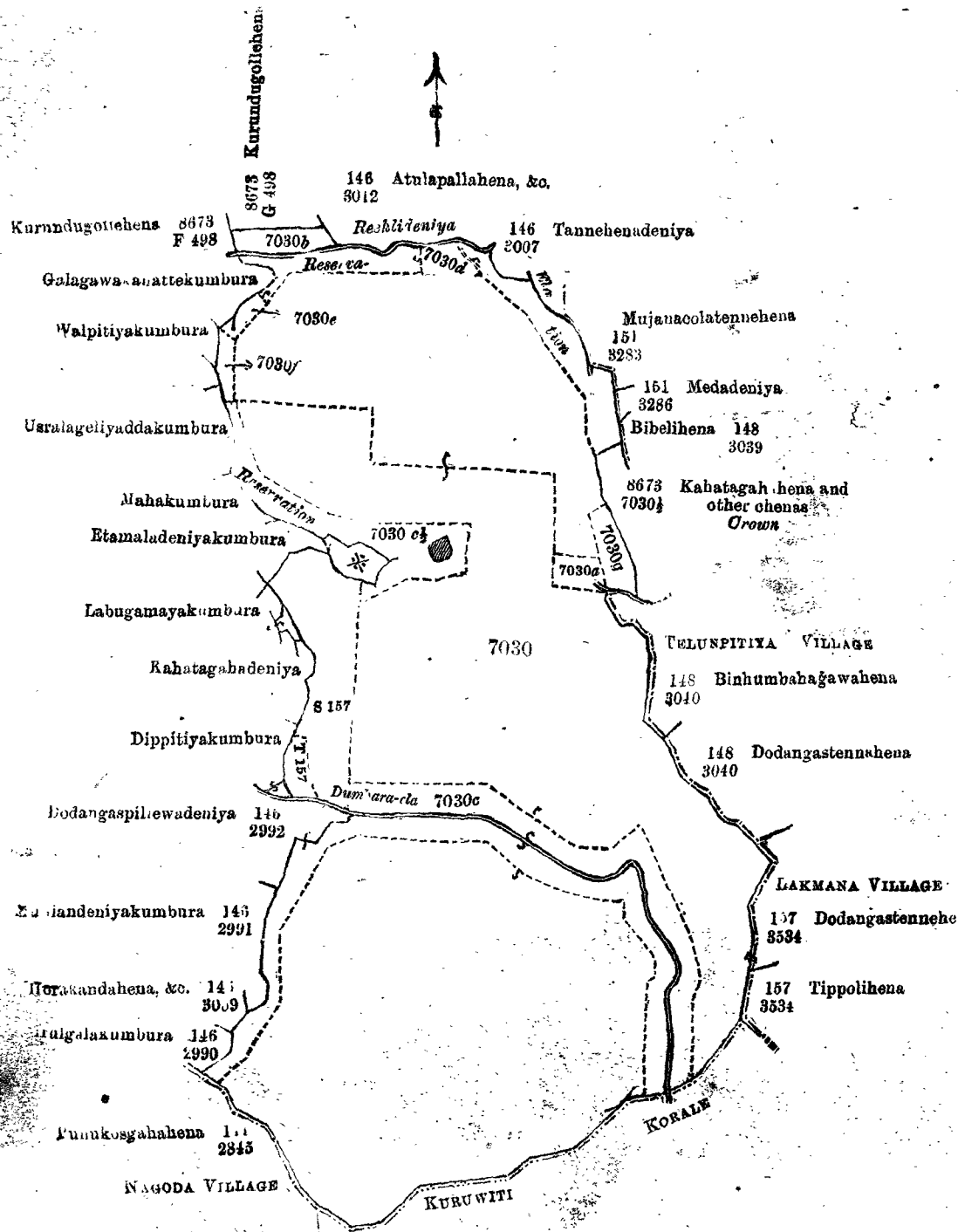
Lot.	Name of Land.	Extent.		
		A.	R.	P.
S 157	Kahatagahahena	14	0	24
T 157	Dippitiyatennewatta	1	1	26
		15	2	10

and bounded as follows: on the north by Etamaladeniyakumbura claimed by V. Hitalahami, Etamaladeniya (P.P. 14C/2,999) claimed by P. Kudappu and others; on the east by Kahatagahahena and other chenas (P.P. 8,673/7,030c½, portion of stream reservation) claimed by the Crown, Kahatagahahena and other chenas (P.P. 8,673/7,030) claimed by the Crown, Kahatagahahena and other chenas (P.P. 8,673/7,030c, stream reservation claimed by the Crown; on the south by Dumbara-ela; on the west by Dippitiyakumbura claimed by V. Hitalahami, Kahatagahadeniya claimed by V. Mudalihami, Labugamayakumbura claimed by V. Kudappu.

Kegalla Kachcheri,
December 10, 1906.M. STEVENSON,
Assistant Government Agent.*Schedule A.*

(1) Kandekankanamalage Suwandihami of Welangalla on behalf of his mother Patirannehelage Kalu Etana of Welangalla, (2) Patirannehelage Balappu of Welangalla, (3) Patirannehelage Appuhami of Yogama, (4) Henadi Patirannehelage Nonohami of Yogama, widow of Siriwardanahami, (5) Patirannehelage Marihami of Welangalla, (6) Patirannehelage Lama Etana of Welangalla, (7) Patirannehelage Davit Sinno of Welangalla, (8) Patirannehelage Podisinno of Welangalla, (9) Patirannehelage Suwaris of Welangalla, (10) Patirannehelage Siddohami of Welangalla, (11) Patirannehelage Mituruhami of Welangalla, (12) Patirannehelage Ungappu of Welangalla, (13) Patirannehelage Mohotihami of Welangalla, (14) Patirannehelage Brampi of Welangalla, (15) Patirannehelage Menik Etana of Avisawella.

M. STEVENSON,
Assistant Government Agent.



Situation : Welangalla village in Panawal korale.

Preliminary plan 8,673.

Lot.	Name of Land.	Extent.	
		A.	R. P.
7030	Kahatagahahena and other chenas	266	1 30
7030a	Do.	1	0 4
7030b	Do.	2	1 23
7030c	Do.	30	2 28
7030d	Tennehena	1	3 30
7030e	Galagawakanatta	1	0 6
7030f	Walpitiyapurannahena	2	0 26
7030g	Ambagahawattahena	2	2 28

Preliminary plan 1,354.

Lot.	Name of Land.	Extent.		
		A.	R.	P.
S 157 ..	Kahatagahahena ..	14	0	24
T 157 ..	Dippitiyatennewatta ..	1	1	26
7030c $\frac{1}{2}$..	Kahatagahahena and other chenas ..	18	3	28

Surveyor-General's Office,
Colombo, January 14, 1902.

J. I. HAMPTON,
for Acting Surveyor-General

**Order under Section 4, Sub-section (1), of "The Waste Lands Ordinances, 1897, 1899, 1900, and 1903,"
declaring the Lands to be Crown Property.**

In the matter of the land commonly called or known as Kahatagahahena and other chenas, situate in the village of Wellangalla, in the Panawal korale of the Kegalla District, in the Province of Sabaragamuwa, and of "The Waste Lands Ordinances, 1897, 1899, 1900, and 1903."

WHEREAS in pursuance of section 1 of the said Ordinances it was duly notified on the Second day of April, One thousand Nine hundred and Two, that if no claim to the land commonly called or known as Kahatagahahena and other chenas, situate in the village of Wellangalla, in the Panawal korale of the Kegalla District, in the Province of Sabaragamuwa, containing in extent 342 acres 3 roods and 23 perches, and shown as lots 7,030, 7,030a, 7,030b, 7,030c, in preliminary plan No. 8,673 and in the annexed certified tracing therefrom, was made to the Assistant Government Agent in the District of Kegalla within the period of three months from the date specified in such notice, such land would be deemed the property of the Crown and dealt with on account of the Crown (*vide* Notice No. 876) :

And whereas the persons mentioned in the annexed Schedule A made claim thereto ; and whereas the said claimants have withdrawn their claim to 319 acres 1 rood and 33 perches out of the said lands called Kahatagahahena and other chenas, that is, the whole land exclusive of portions (in extent 23 acres 1 rood 20 perches out of lots 7,030 and 7,030c aforesaid, which were allowed to the claimants referred to in the said Schedule A, and subsequently surveyed as lots 7,030d, 7,030e, 7,030f, and 7,030g in preliminary plan 8,673, and lots S 157 and T 157 in preliminary plan 1,354, aggregating in extent 23 acres 1 rood and 20 perches, and the Assistant Government Agent for the Kegalla District, in the Province of Sabaragamuwa, under and by virtue of the powers vested in him in that behalf by section 4 of the said Ordinance No. 1 of 1899, do hereby on this Tenth day of December, 1906, order and declare under section 4, sub-section (1), of the said Ordinances, that the said lands, as more fully described herein below, are the property of the Crown.

Description of the Lands referred to.

The following lots situated in the village Wellangalla, the Panawal korale of the Kegalla District in the Province of Sabaragamuwa, as described in the annexed certified tracing :—

Preliminary plan 8,673.

Lot.	Name of Land.	Extent.		
		A.	R.	P.
7030 ..	Kahatagahahena and other chenas ..	266	1	30
7030a ..	Do. ..	1	0	4
7030b ..	Do. ..	2	1	23
7030c ..	Do. ..	30	2	28
7030c $\frac{1}{2}$..	Do. ..	18	3	28
		319	1	33

and the bounded as follows : on north by Kurundugollehena (P.P. 8,673/G498) claimed by Disanhami, Atulapallehena, &c. (P.P. 146/3,012), claimed by G. Henaya and others, Reeklideniya-ela, Tennehena (P.P. 8,673/7,030d) claimed by R. G. Henaya and another, Tennehadeniya (P. P. 146/3,007) claimed by G. Henaya and W. Henaya ; on the east by Reeklideniya-ela, Miyanacolatennehena (P.P. 151/3,283) claimed by Dingiri Appu, Medadeniya (P.P. 151/3,286), Bibelihena (P.P. 148/3,039) claimed by Gamage Lokuhami and others, a portion of Kahatagahahena and other chenas (P.P. 8,673/7,030 $\frac{1}{2}$) claimed by the Crown, Ambagahawattahena (P.P. 8,673/7,030g) claimed by G. Mudalihami, Binhumbahagawahena (P.P. 148/3,040) claimed by Gamage Lokuhami and others, Dodangastennahena (P.P. 148/3,040) claimed by Gamage Lokuhami and others, the village boundary of Telumpitiya village, Dodangastennahena (P.P. 157/3,534) claimed by D. Ranasingha Mudiyan-selage William Peter, Tippolahena (P.P. 157/3,534) claimed by Ranasingha Mudiyan-selage William Peter and the village boundary of Lakmana village ; on the south by the korale boundary of the Kuruwiti korale, the village boundary of Nagoda village, and Puhukosgahahena (P.P. 141/2,845) claimed by K. Menikrala and others ; on the west by Halgahakumbura (P.P. 146/2,990) claimed by P. Kudappu and others, Korakandahena, &c. (P.P. 146/3,009), claimed by P. Kudappu and others, Muniandeniya-kumbura (P.P. 146/2,991) claimed by P. Kudappu and others, Dodangaspillewadeniya (P.P. 146/2,992) claimed by P. Kudappu and others, Dumbara-ela, Dippitiyatennewatta (P. P. 1,354/T 157) claimed by K. Suwandihami and others, Kahatagahahena (P.P. 1,354/S 157) claimed by K. Suwandihami and others, Etamaladeniya (P.P. 146/2,999) claimed by P. Kudappu and others, Etamaladeniyakumbura claimed by V. Hitalahami, Mahakumbura claimed by V. Hitalahami, Uslalageliyaddekumbura claimed by V. Loku Etana, Walpitiyapurana-hena (P.P. 8,673/7,030f) claimed by H. Bala Naide, Galagawakanatta (P.P. 8,673/7,030e) claimed by K. Disanhami, Galagawakanatte-kumbura claimed by Jus Appu Naide, and Kurundugollehena (P.P. 8,673/F 498) claimed by W. R. Sanchi Henaya.

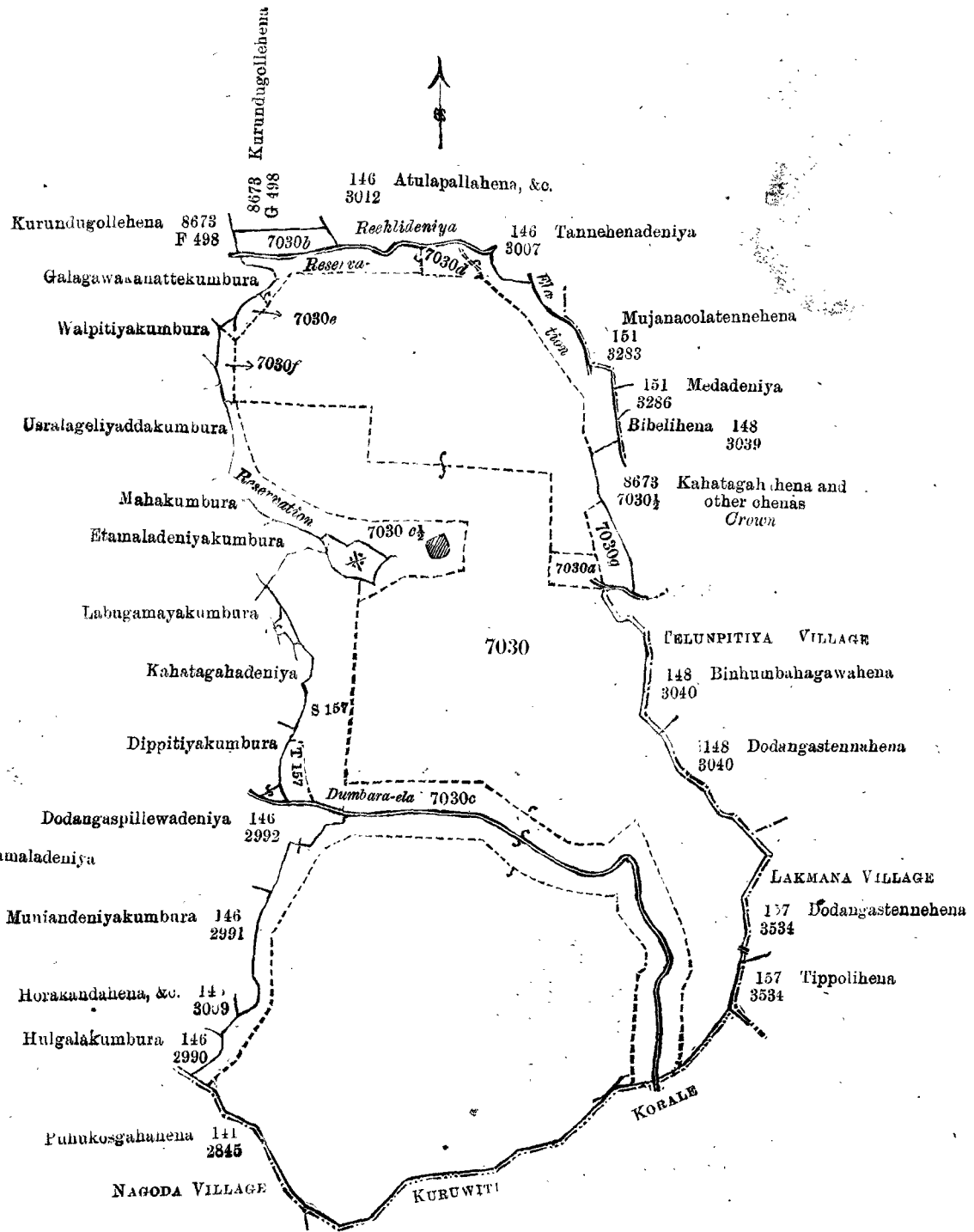
Kegalla Kacheheri,
December 10, 1906.

M. STEVENSON,
Assistant Government Agent.

Schedule A.

(1) Radage Gabichi Henaya of Welangalla for himself and his brother Ratuhenaya, (2) Kalugamage Disanhami of Welangalla, (3) Hangidige Bala Naide of Welangalla, (4) Gamarallage Mudalihami of Welumpitiya, (5) Kandekankanamelage Suwandihami of Welangalla on behalf of his mother Patirannehelage Kalu Etana of Welangalla, (6) Patirannehelage Balappu of Welangalla, (7) Patirannehelage Appuhami of Yogama, (8) H. nadi Patirannehelage Nonohami of Yogama, widow of Siriwardanahami, (9) Patirannehelage Marihami of Welangalla, (10) Patirannehelage Lama Etana of Welangalla, (11) Patirannehelage Davit Sinno of Welangalla, (12) Patirannehelage Podi Sinno of Welangalla, (13) Patirannehelage Suwaris of Welangalla, (14) Patirannehelage Siddohami of Welangalla, (15) Patirannehelage Mituruhami of Welangalla, (16) Patirannehelage Ungappu of Welangalla, (17) Patirannehelage Mohottihami of Welangalla, (18) Patirannehelage Brampi of Welangalla, (19) Patirannehelage Menik Etana of Avisawella.

M. STEVENSON,
Assistant Government Agent.



Situation : Welangalla village in Panawal korale.
Preliminary plan 8,673.

Lot.	Name of Land.	Extent.		
		A.	R.	P.
7030	Kahatagahahena and other chenas	266	1	30
7030a	Do.	1	0	4
7030b	Do.	2	1	23
7030c	Do.	30	2	28
7030d	Tennehena	1	3	30
7030e	Galagawakanatta	1	0	6
7030f	Walpitiyapuranahena	2	0	26
7030g	Ambagahawattahena	2	2	28
Preliminary plan 1,354.				
S 157	Kahatagahahena	14	0	24
T 157	Dippitiyatennewatta	1	1	26
7030c½	Kahatagahahena and other chenas	18	3	28

Surveyor-General's Office,
Colombo, January 14, 1902.

J. L. HAMPTON,
for Acting Surveyor-General

PRELIMINARY NOTICE.

Notice under "The Waste Lands Ordinances of 1897, 1899, 1900, and 1903."

TAKE notice, that unless within three months from the 1st day of February, 1907, the persons, if any, who claim any interest in the lands hereinafter mentioned appear before the Assistant Government Agent of the Matara District at the Matara Kachcheri and make claim to the said lands or to some interest therein :

Such Assistant Government Agent, in pursuance of the powers vested in him by "The Waste Land Ordinances of 1897, 1899, 1900, and 1903," will declare by writing under his hand that the said land, to which no claim has been made, is the property of the Crown.

Matara Kachcheri,
January 19, 1907.

G. COOKSON,
Assistant Government Agent.

Description of the Lands referred to.

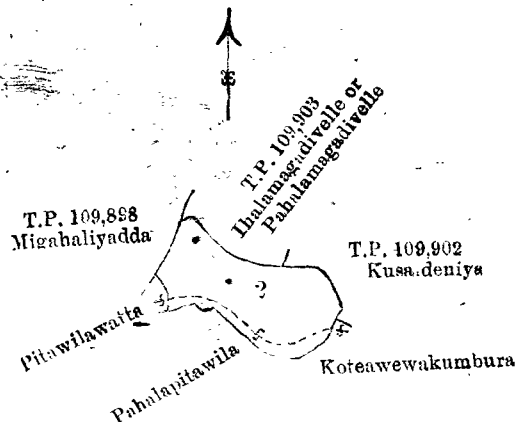
The following lots situated in the village of Welive in the Morawak korale of the Matara District, in the Southern Province, as described in the annexed tracings :—

I.

Preliminary plan 10.

Lot.	Name of Land.	Extent.		
		A.	R.	P.
62	Kotaniagodellawatta	2	1	8

and bounded as follows : on the north by T. P. 109,903, Ihalamagadivelle or Pahalamagadivelle ; on the east by T. P. 109,902, Kusaldeniya, and Koteawewakumbura claimed by Mahagamage Theodoris and others ; on the south by Pahalapitawila claimed by Mahagamage Theodoris and others ; on the west by Pitawilawatta claimed by Vitarenepatiranage Nicholas and T. P. 109,898 Migahaliyadda.



Scale of 8 Chains to an Inch.

Situation : Weliwe village in Palle pattuwa of Morawak korale, Matara District.
Preliminary plan 10.

Lot.	Name of Land.	Extent.	
		A.	R. P.
62	Kotaniagodellawatta	2	1 8

Surveyor-General's Office,
Colombo, September 14, 1906.

Field Sheet O 14
39—47

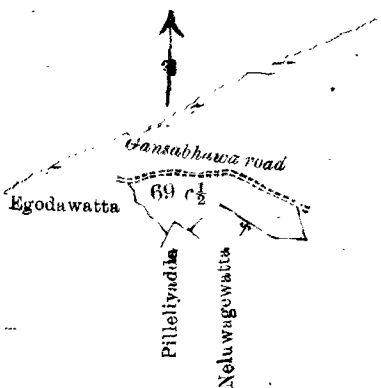
C. MEADEN,
for Surveyor-General.

II.

Preliminary plan 10.

Lot.	Name of Land.	Extent.	
		A.	R. P.
69c $\frac{1}{2}$	Neluwagewattehena	1	0 18

and bounded as follows: on the north and east by Gansabhawa road and Neluwagowatta claimed by Jasin Patakadagamage Don Dines; on the south by Neluwagewatta claimed by Jasinpatakadagamage Don Dines and others, Pilleliyadda claimed by Kodikarage Andris and another; on the west by Egodawatta claimed by K. Andris and others.



Scale of 8 Chains to an Inch.

Situation : Weliwe village in Morawak korale.
Preliminary plan 10.

Lot.	Name of Land.	Extent.	
		A.	R. P.
69c $\frac{1}{2}$	Neluwagewattehena	1	0 18

Surveyor-General's Office.
Colombo, September 14, 1906.

Field Sheet O 14
39—47

C. MEADEN,
for Surveyor-General

2,641