

# Ceylon Government Gazette

Published by Authority.

No. 6,169—FRIDAY, FEBRUARY 8, 1907.

PART I.—General: Minutes, Proclamations, Appointments, and General Government Notifications.

PART II.—Legal and Judicial.

PART III.—Provincial Administration.

PART IV.—Land Settlement.

PART V.—Mercantile, Marine, Municipal, Local, &c.

*Separate paging is given to each Part in order that it may be filed separately.*

## Part IV.—Land Settlement.

	PAGE	PAGE
Preliminary Notices ..	79	83
Final Orders ..		83

### PRELIMINARY NOTICES.

#### Notice under "The Waste Lands Ordinances of 1897, 1899, 1900, and 1903."

TAKE notice, that unless within three months from the 8th day of February, 1907, the persons, if any, who claim any interest in the lands hereinafter mentioned or in any one or more of such lands, make claim in person or in writing to the said lands or any of them or to some interest therein to the Assistant Government Agent of Matara of Matara Kachcheri:

Such Assistant Government Agent, in pursuance of the powers vested in him by "The Waste Lands Ordinances of 1897, 1899, 1900, and 1903," will declare by writing under his hand that the said lands, or such of them as to which no claim has been made, are the property of the Crown.

G. COOKSON,  
Assistant Government Agent.

*Description of the Lands referred to.*

The following lots situated in the village of Kiripitiya in the Morawak korale of the Matara District, in the Southern Province, as described in the annexed certified tracings:—

I.

Preliminary plan 3.

Lot.	Name of Land.	Extent.
		A. R. P.
D 5	Kandedeniya	0 1 0

and bounded as follows: on the north and east by Godahena *alias* Kandedeniya-hena declared Crown property; on the south by Kandedeniya-medagoda declared Crown property; on the west by Godahena *alias* Kandedeniya-hena declared Crown property.



Scale of 8 Chains to an Inch.

Situation : Kiripitiya village in Morawak korale.

Preliminary plan 3.

Lot.	Name of Land.	Extent.
		A. R. P.
D 5	Kandedeniya	0 1 0

Field sheet O <sup>10</sup><sub>53--61</sub>

Surveyor-General's Office,  
Colombo, October 2, 1906.

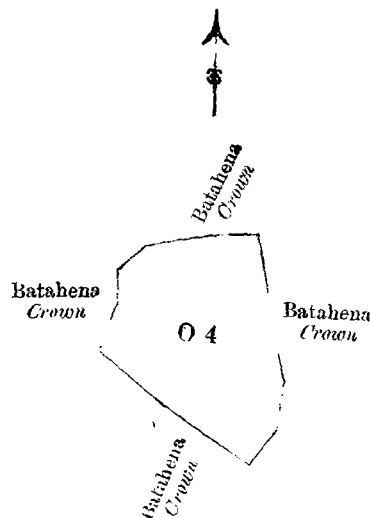
C. MEADEN,  
for Surveyor-General.

II.

Preliminary plan 3.

Lot.	Name of Land.	Extent.
		A. R. P.
O 4	Batahena	4 3 36

and bounded as follows : on the north, east, south, and west by Batahena declared Crown property.



Scale of 8 Chains to an Inch.

Situation : Kiripitiya village in Morawak korale.

Preliminary plan 3.

Lot.	Name of Land.	Extent.
		A. R. P.
O 4	Batahena	4 3 36

Field sheet O <sup>15</sup><sub>4--12</sub>

Surveyor-General's Office,  
Colombo, October 2, 1906.  
2,642

C. MEADEN,  
for Surveyor-General.

**Notice under "The Waste Lands Ordinances of 1897, 1899, 1900, and 1903."**

**T**AKE notice, that unless within three months from the 8th day of February, 1907, the persons, if any, who claim any interest in the lands hereinafter mentioned, appear before the Assistant Government Agent of the Matara District at the Matara Kachcheri, and make claim to the said lands or to some interest therein :

Such Assistant Government Agent, in pursuance of the powers vested in him by "The Waste Lands Ordinances of 1897, 1899, 1900, and 1903," will declare by writing under his hand that the said lands, to which no claim has been made, are the property of the Crown.

Matara Kachcheri,  
January 23, 1907.

G. COOKSON,  
Assistant Government Agent.

*Description of the Lands referred to.*

The following lots situated in the village of Horagala in Palle pattuwa in the Morawak korale of the Matara District, in the Southern Province, as described in the annexed certified tracings:—

I.

Preliminary plan 16.

Lot.	Name of Land.	Extent.		
		A.	R.	P.
5	Magadeniya	0	0	10

and bounded as follows : on the north and west by Uguduwanehena claimed by Gamage Andris ; on the east by T.P. 155,805 Magadeniya ; on the south by Agaladanwatte claimed by Gamage Andris.



Uguduwanehena  
T.P. 155,805, Magadeniya  
Agaladanwatta

Scale of 8 Chains to an Inch.

Situation : Horagala village in Palle pattuwa of Morawak korale in Matara District.

Preliminary plan 16.

Lot.	Name of Land.	Extent.		
		A.	R.	P.
5	Magadeniya	0	0	10

Field sheet O 15  
2-10

Surveyor-General's Office,  
Colombo, November 12, 1906.

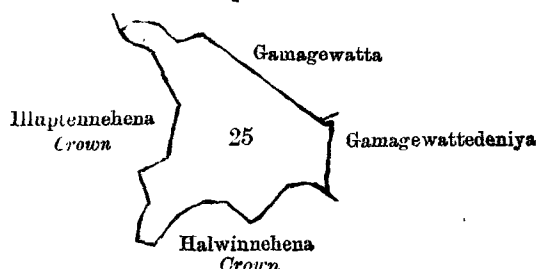
C. MEADEN,  
for Surveyor-General.

II.

Preliminary plan 16.

Lot.	Name of Land.	Extent.		
		A.	R.	P.
25	Gamagewattadeniya	4	0	5

and bounded as follows : on the north by Gamagewatta claimed by Gamage Jayanhmy and others ; on the east by Gamagewatta claimed by Gamage Jayanhmy and others, and Gamagewattadeniya claimed by Gamage Jayanhmy and others ; on the south by Halwinnehena declared Crown ; on the west by Illuptennehena declared Crown.



Scale of 8 Chains to an Inch.

Situation : Horagala village in Palle pattuwa of Morawak korale in Matara District.

Preliminary plan 16.

Lot.	Name of Land.	Extent. A. R. P.
25	Gamagewattadeniya	4 0 5

Field sheet O <sup>15</sup>  
17—25

Surveyor-General's Office,  
Colombo, November 12, 1906.

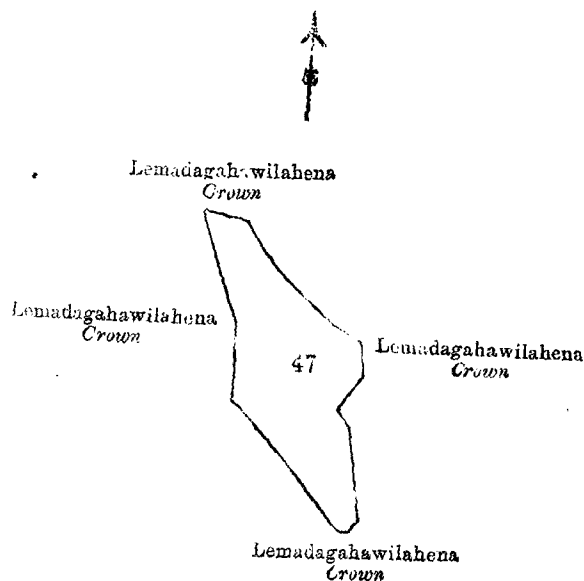
C. MEADEN,  
for Surveyor-General.

### III.

Preliminary plan 16.

Lot.	Name of Land.	Extent. A. R. P.
47	Lamathagawila	4 0 12

and bounded as follows : on the north by Lemadagahawilahena declared Crown ; on the east by Lemadagahawilahena declared Crown ; on the south and west by Lemadagahawilahena declared Crown.



Scale of 8 Chains to an Inch.

Situation : Horagala village in Palle pattuwa of Morawak korale in Matara District.

Preliminary plan 16.

Lot.	Name of Land.	Extent. A. R. P.
47	Lamathagawila	4 0 12

Field sheet O <sup>15</sup>  
18—26

Surveyor-General's Office,  
Colombo, November 12, 1906.

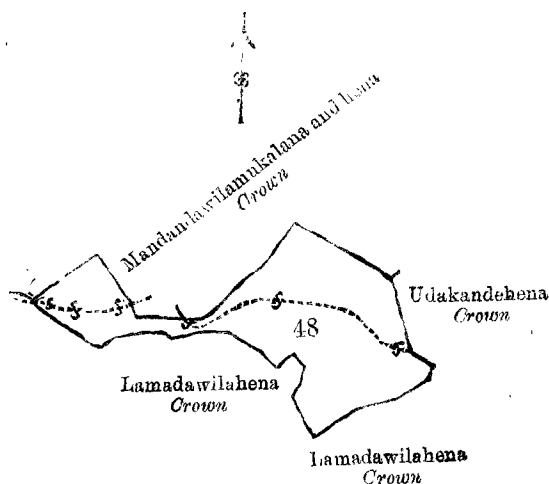
C. MEADEN,  
for Surveyor-General.

### IV.

Preliminary plan 16.

Lot.	Name of Land.	Extent. A. R. P.
48	Manthandawiladeniya	5 1 27

and bounded as follows : on the north by Mandandawilamukalana and hena declared Crown ; on the east by Udakandehena declared Crown ; on the south by Lanadawilahena declared Crown ; on the west by Lamadawilahena declared Crown, and Mandandawiladola.



Scale of 8 Chains to an Inch.

Situation : Horagala village in Palle pattuwa of Morawak korale in Matara District.

Preliminary plan 16.

Lot.	Name of Land.	Extent.
48	Manthandawiladeniya	5 1 27

Field sheet O 15  
18—26

Surveyor-General's Office,  
Colombo, November 12, 1906.

C. MEADEN,  
for Surveyor-General.

2,643

## FINAL ORDERS.

### Order under Section 2 of "The Waste Lands Ordinances of 1897, 1899, 1900, and 1903," declaring Lands to be Crown Property.

In the matter of the lands commonly called or known as Oyabodamukalana, Pattikulamakatusa, Oyabodamukalana, Pattikulamamukalana, Pattikulamakele, and Hinnemukalana, situate in the village of Pattikulama in the Nachcha tulana of the Ulagalla korale of the Hurulupalata, in the North-Central Province, and of "The Waste Lands Ordinances of 1897, 1899, 1900, and 1903."

THE notice required by section 1 of "The Waste Lands Ordinances of 1897, 1899, 1900, and 1903," having been duly published in manner prescribed by that section in respect of the above-named lands (*vide* Notice No. 2,569), and no claim having been made to the said lands or to any interest therein within the period of three months from the date specified in the said notice, I, Walter Ernest Wait, Special Officer appointed under section 28 of the said Ordinances, under and by virtue of the powers vested in me in that behalf by section 2 of the said Ordinances, do hereby on this 9th day of January, 1907, order and declare that the said lands, as more fully described herein below, situate in the village of Pattikulama in the Nachcha tulana of the Ulagalla korale of the Hurulupalata, in the North-Central Province, and shown as lots 1, 2, 3, 4, and 5 in preliminary plan No. 235 and in the annexed certified tracing therefrom, and containing in extent 284 acres 1 rood and 13 perches, are the property of the Crown.

#### Description of the Lands referred to.

The following lots situated in the village of Pattikulama in the Nachcha tulana of the Ulagalla korale of the Hurulupalata, in the North-Central Province, as described in the annexed certified tracing :—

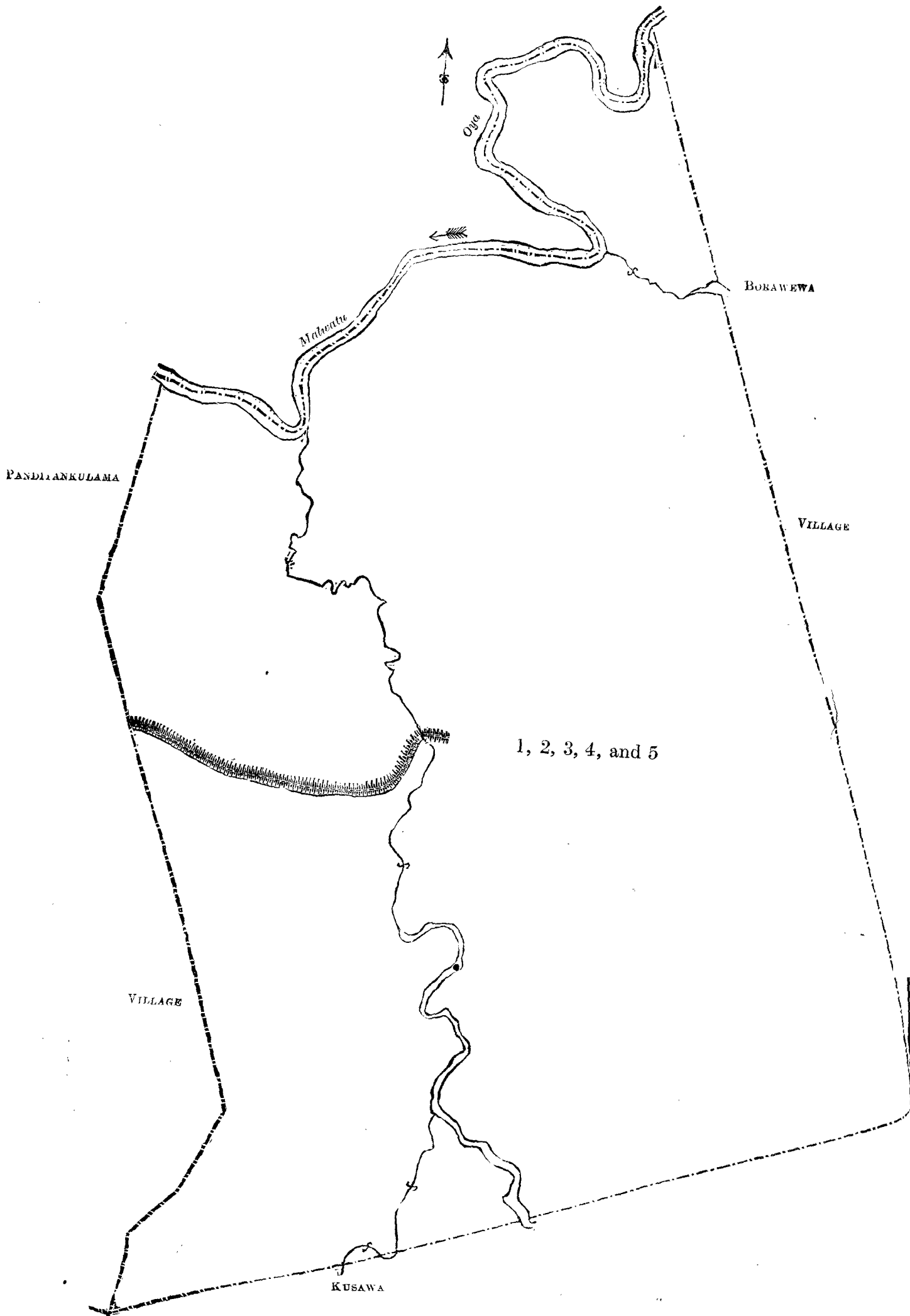
Preliminary plan 235.

Lot.	Name of Land.	Extent.
1	Oyabodamukalana	8 0 14
2	Pattikulamakatusa	5 2 36
3	Oyabodamukalana, Pattikulamamukalana	44 0 25
4	Pattikulamakele	222 2 18
5	Hinnemukalana	3 3 0
		284 1 13

and bounded as follows : on the north by the Malwatu-oya ; on the east by the village limit of Borawewa ; on the south by the village limit of Kusawa ; on the west by the village limit of Pandiyankulama.

The 9th day of January, 1907.

W. E. WAIT,  
Special Officer.



Situation : Pattikulama village in Nachcha tulana of Ulagalla korale.

Preliminary plan 235.

Lot.	Name of Land.	Extent.		
		A.	R.	P.
1	Oyabodamukalana .. .. .	8	0	14
2	Pattikulamakatua .. .. .	5	2	36
3	Oyabodamukalana, Pattikulamamukalana .. .. .	44	0	25
4	Pattikulamakele .. .. .	222	2	18
5	Hinnemukalana .. .. .	3	3	0
		<u>284</u>	<u>1</u>	<u>13</u>

Surveyor-General's Office,  
Colombo, September 18, 1906.  
Anuradhapura S. O. 407

Sheet F 9  
55—63

C. MEADEN,  
for Surveyor-General.

**Order under Section 2 of "The Waste Lands Ordinances of 1897, 1899, 1900, and 1903," declaring Lands to be Crown Property.**

In the matter of the lands commonly called or known as Oyabodamukalana and Borawewakele, situate in the village of Borawewa in the Nachcha tulana of the Ulagalla korale of the Hurulupalata, in the North-Central Province, and of "The Waste Lands Ordinances of 1897, 1899, 1900, and 1903."

THE notice required by section 1 of "The Waste Lands Ordinances of 1897, 1899, 1900, and 1903," having been duly published in manner prescribed by that section in respect of the above-named lands (*vide* Notice No. 2,570), and no claim having been made to the said lands or to any interest therein within the period of three months from the date specified in the said notice, I, Walter Ernest Wait, Special Officer appointed under section 28 of the said Ordinances, under and by virtue of the powers vested in me in that behalf by section 2 of the said Ordinances, do hereby on this 9th day of January, 1907, order and declare that the said lands, as more fully described herein below, situate in the village of Borawewa in the Nachcha tulana of the Ulagalla korale of the Hurulupalata, in the North-Central Province, and shown as lots 1 and 2 in preliminary plan 236 and in the annexed certified tracing therefrom, and containing in extent 101 acres 3 roods and 35 perches, are the property of the Crown.

*Description of the Lands referred to.*

The following lots situated in the village of Borawewa in the Nachcha tulana of the Ulagalla korale of the Hurulupalata, in the North-Central Province, as described in the annexed certified tracing:—

Preliminary plan 236.

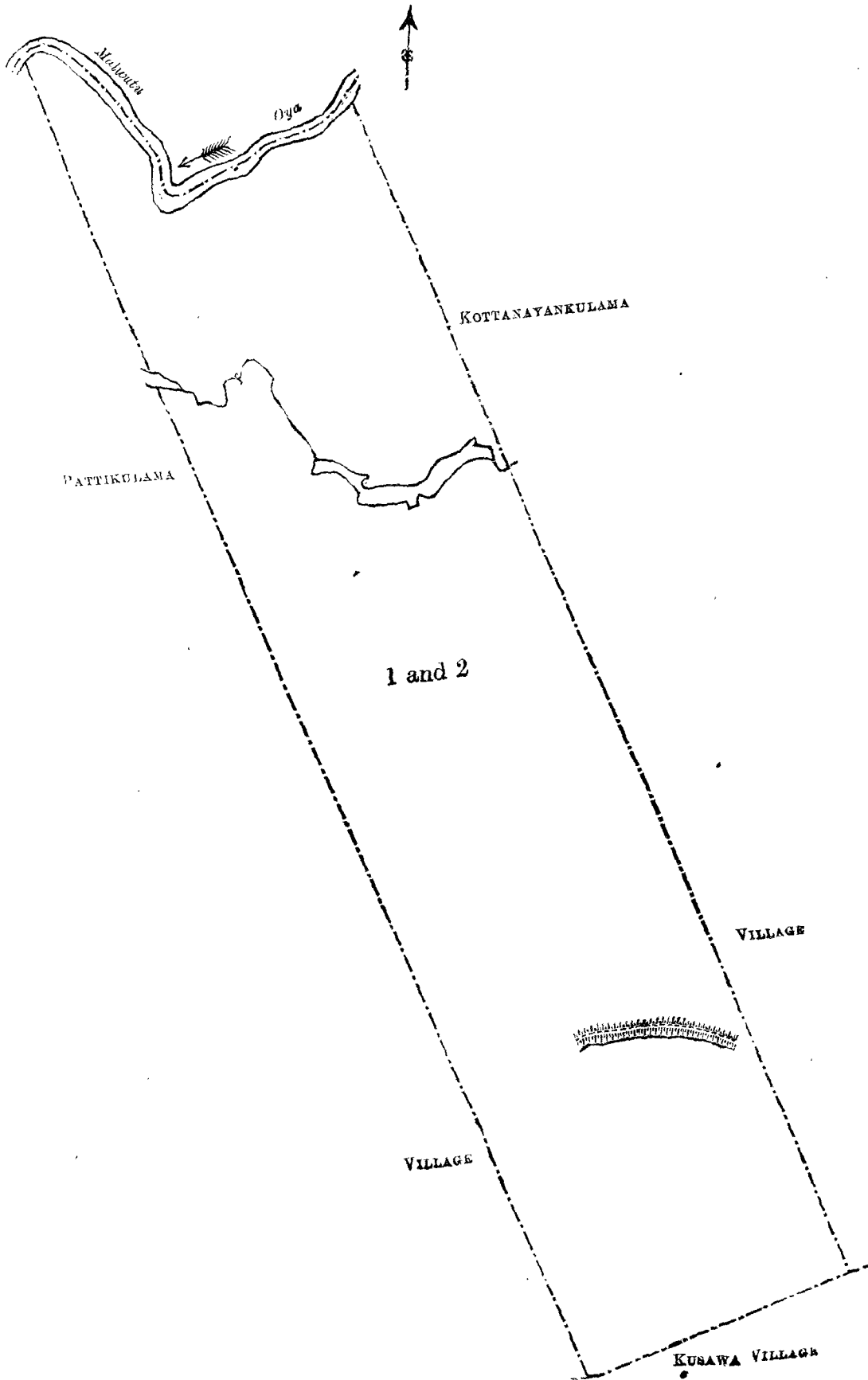
Lot.	Name of Land.	Extent.		
		A.	R.	P.
1	Oyabodamukalana .. .. .	11	0	5
2	Borawewakele .. .. .	90	3	30
		<u>101</u>	<u>3</u>	<u>35</u>

and bounded as follows : on the north by the Malwatu-oya ; on the east by the village limit of Kottanayan-kulama ; on the south by the village limit of Kusawa ; on the west by the village limit of Pattikulama.

The 9th day of January, 1907.

W. E. WAIT,  
Special Officer.

[For Tracing see page 86.]



Scale of 8 Chains to an Inch.



Situation : Borawewa village in Nachcha tulana of Ulagalla korale.

Preliminary plan 236.

Lot.	Name of Land.	Extent.		
		A.	R.	P.
1	Oyabodamukalana	11	0	5
2	Borawewakele	90	3	30
		101	3	35

Surveyor-General's Office,  
Colombo, September 18, 1906.

Field sheet F 55—63

C. MEADEN,  
for Surveyor-General.

Anuradhapura S. O. 408

**Order under Section 2 of "The Waste Lands Ordinances of 1897, 1899, 1900, and 1903," declaring Land to be Crown Property.**

In the matter of the land commonly called or known as Karuwalagaswewamukalana, situate in the village of Karuwalagaswewa in the Nachcha tulana of the Ulagalla korale of the Hurulupalata, in the North-Central Province, and of "The Waste Lands Ordinances of 1897, 1899, 1900, and 1903."

THE notice required by section 1 of "The Waste Lands Ordinances of 1897, 1899, 1900, and 1903," having been duly published in manner prescribed by that section in respect of the above-named land (*vide* Notice No. 2,571), and no claim having been made to the said land or to any interest therein within the period of three months from the date specified in the said notice, I, Walter Ernest Wait, Special Officer appointed under section 28 of the said Ordinances, under and by virtue of the powers vested in me in that behalf by section 2 of the said Ordinances, do hereby on this 9th day of January, 1907, order and declare, that the said land, as more fully described herein below, situate in the village of Karuwalagaswewa in the Nachcha tulana of the Ulagalla korale of the Hurulupalata, in the North-Central Province, and shown as lot 1 in preliminary plan 239 and in the annexed certified tracing therefrom, and containing in extent 415 acres 2 roods and 18 perches, is the property of the Crown.

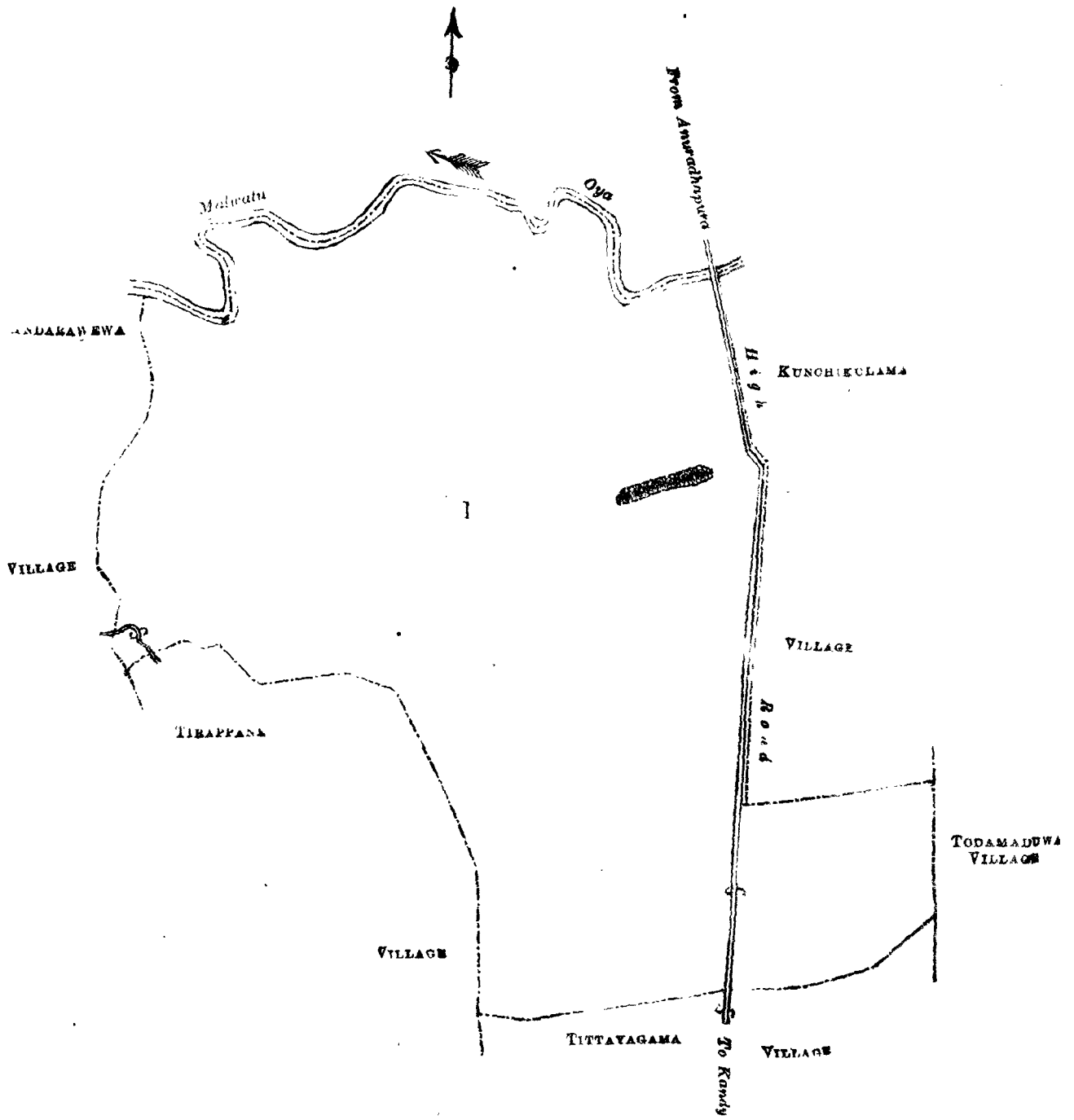
*Description of the Land referred to.*

The land commonly called or known as Karuwalagaswewamukalana, situated in the village of Karuwalagaswewa in the Nachcha tulana of the Ulagalla korale of the Hurulupalata, in the North-Central Province containing in extent 415 acres 2 roods and 18 perches, shown as lot 1 in preliminary plan 239 and in the annexed certified tracing therefrom, and bounded as follows : on the north by the Malwatu-oya ; on the east by the high road from Anuradhapura to Kandy, the village limit of Kunchikulama, the village limit of Todamaduwa ; on the south by the village limit of Tittayagama ; on the west by the village limit of Tirappane, the village limit of Andarawewa.

The 9th day of January, 1907.

W. E. WAIT,  
Special Officer.

[For Tracing see page 88.]



Scale of 16 Chains to an Inch.

Situation : Karuwalagaswewa village in Nachcha tulana of Ulagalla korale.

Preliminary plan 239.

Lot.	Name of Land.	Extent. A. B. P.
1	Karuwalagaswewa mukalana	415 2 18

Field sheets F 9 56-64 and 10 49-57

Surveyor-General's Office,  
Colombo, September 22, 1906.

Anuradhapura S. O. 409

C. MEADEN,  
for Surveyor-General.

**Order under Section 2 of "The Waste Lands Ordinances of 1897, 1899, 1900, and 1903," declaring Lands to be Crown Property.**

In the matter of the lands commonly called or known as Tittayagamakele and Koolilaima, situate in the village of Tittayagama in the Nachcha tulana of the Ulagalla korale of the Hurulupalata, in the North-Central Province, and of "The Waste Lands Ordinances of 1897, 1899, 1900, and 1903."

**T**HE notice required by section 1 of "The Waste Lands Ordinances of 1897, 1899, 1900, and 1903," having been duly published in manner prescribed by that section in respect of the above-named lands (*vide* Notice No. 2,572), and no claim having been made to the said lands or to any interest therein within the period of three months from the date specified in the said notice, I, Walter Ernest Wait, Special Officer appointed under section 28 of the said Ordinances, under and by virtue of the powers vested in me in that behalf by section 2 of the said Ordinances, do hereby on this 9th day of January, 1907, order and declare that the said lands, as more fully described herein below, situate in the vilage of Tittayagama in the Nachcha tulana of the Ulagalla korale of the Hurulupalata, in the North-Central Province, and shown as lots 3 and 4 in preliminary plan No. 519 and in the annexed certified tracing therefrom, and containing in extent 123 acres 1 rood and 32 perches, are the property of the Crown.

*Description of the Lands referred to.*

The following lots situated in the village of Tittayagama in the Nachcha tulana of the Ulagalla korale of the Hurulupalata, in the North-Central Province, as described in the annexed certified tracing:—

Preliminary plan 519.

Lot.	Name of Land.	Extent.		
		A.	R.	P.
3	Tittayagamakele	120	1	2
4	Koolilaima	3	0	30
		123	1	32

and bounded as follows: on the north by the village limit of Karuwalagaswewa; on the east by the village limit of Todamaduwa, the village limit of Tirappane, the high road from Anuradhapura to Kandy; on the south and west by the village limit of Tirappane.

The following lots lying within the above boundaries are excluded from this order, and their aggregate acreage of 12 acres 3 roods and 7 perches is not included in the acreage of 123 acres 1 rood and 32 perches given above:—

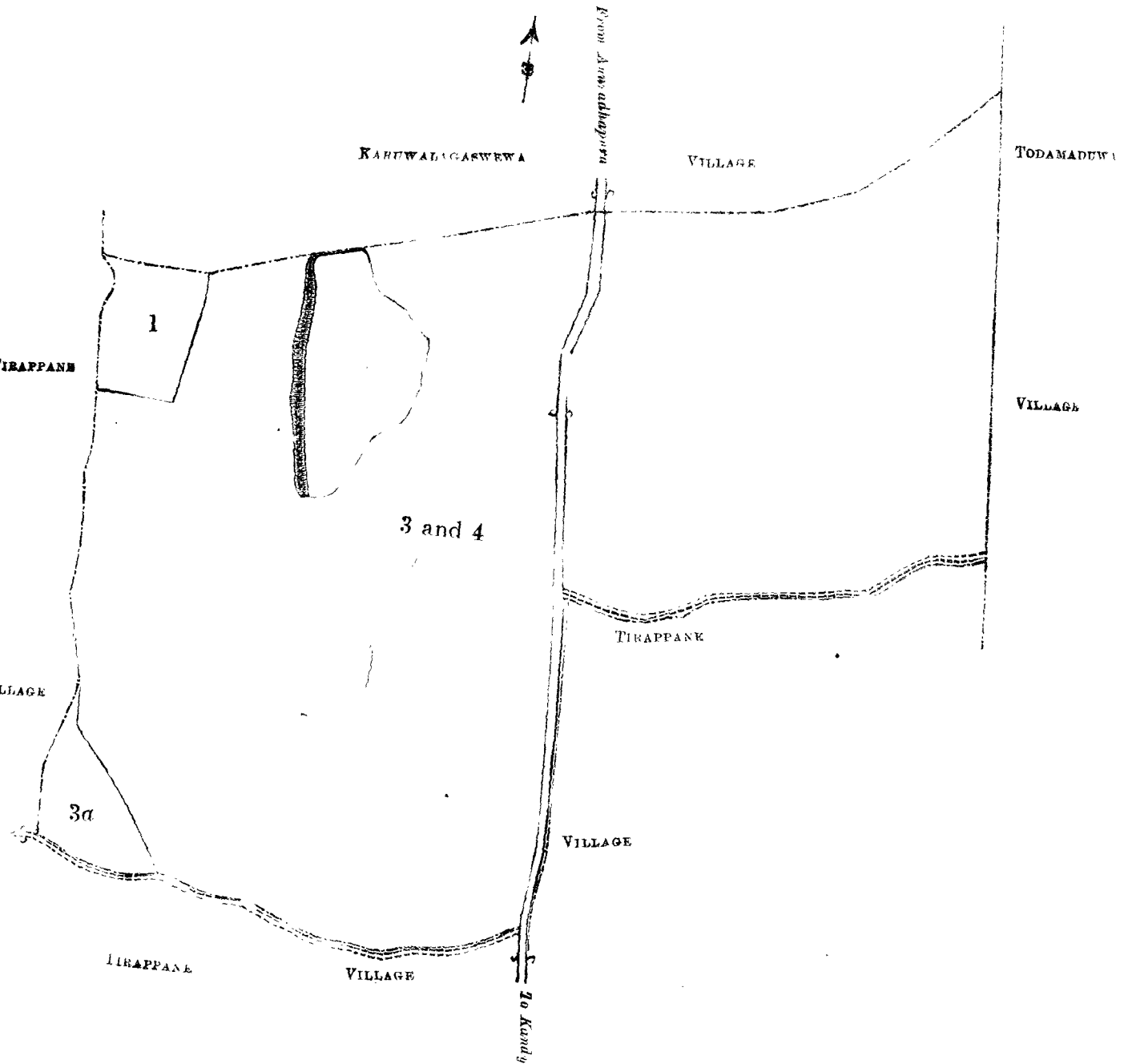
Preliminary plan 519.

Lot.	Name of Land.	Extent.		
		A.	R.	P.
1	Akkarahena (T. P. 201,985)	3	2	6
2	Tittayagamawewa	6	0	25
3a	Tittayagamakele (P. P. 2,762 8,686)	3	0	16
		12	3	7

January 9, 1907.

W. E. WAIT,  
Special Officer.

[ For Tracing see page 90. ]



Scale of 8 Chains to an Inch.

Situation: Tittayagama village in Nachcha tulana of Ulagalla korale.

Preliminary plan 519.

Lot.	Name of Land.	Extent.		
		A.	R.	P.
3	Tittayagamakele	120	1	2
4	Koolilaima	3	0	30
		123	1	32
<i>Lots excluded.</i>				
1	Akkarahena (T. P. 201,985)	3	2	6
2	Tittayagamawewa	6	0	25
3a	Tittayagamakele (P. P. 2,762 8,686)	3	0	16
		12	3	7

Field sheets F 9 56-46, F 10 49-57, F 14 8-16 and F 15 1-9

Surveyor-General's Office,  
Colombo, September 22, 1906.  
Anuradhapura S. O. 410

C. MEADEN,  
for Surveyor-General.

**Order under Section 2 of "The Waste Lands Ordinances of 1897, 1899, 1900, and 1903," declaring Land to be Crown Property.**

In the matter of the lands commonly called or known as Andarawewamukalana and Andarawewa henyaya, situate in the village of Andarawewa in the Nachcha tulana of the Ulagalla korale of the Hurulupalata, in the North-Central Province, and of "The Waste Lands Ordinances of 1897, 1899, 1900, and 1903."

THE notice required by section 1 of "The Waste Lands Ordinances of 1897, 1899, 1900, and 1903," having been duly published in manner prescribed by that section in respect of the above-named lands (*vide* Notice No. 2,573), and no claim having been made to the said lands or to any interest therein within the period of three months from the date specified in the said notice, I, Walter Ernest Wait, Special Officer appointed under section 28 of the said Ordinances, under and by virtue of the powers vested in me in that behalf by section 2 of the said Ordinances, do hereby on this 9th day of January, 1907, order and declare that the said lands, as more fully described herein below, situate in the village of Andarawewa in the Nachcha tulana of the Ulagalla korale of the Hurulupalata, in the North-Central Province, and shown as lots 1 and 2 in preliminary plan No. 238 and in the annexed certified tracing therefrom, and containing in extent 458 acres 3 roods and 18 perches, are the property of the Crown.

*Description of the Lands referred to.*

The following lots situated in the village of Andarawewa in the Nachcha tulana of the Ulagalla korale of the Hurulupalata, in the North-Central Province, as described in the annexed certified tracing:—

Preliminary plan 238.

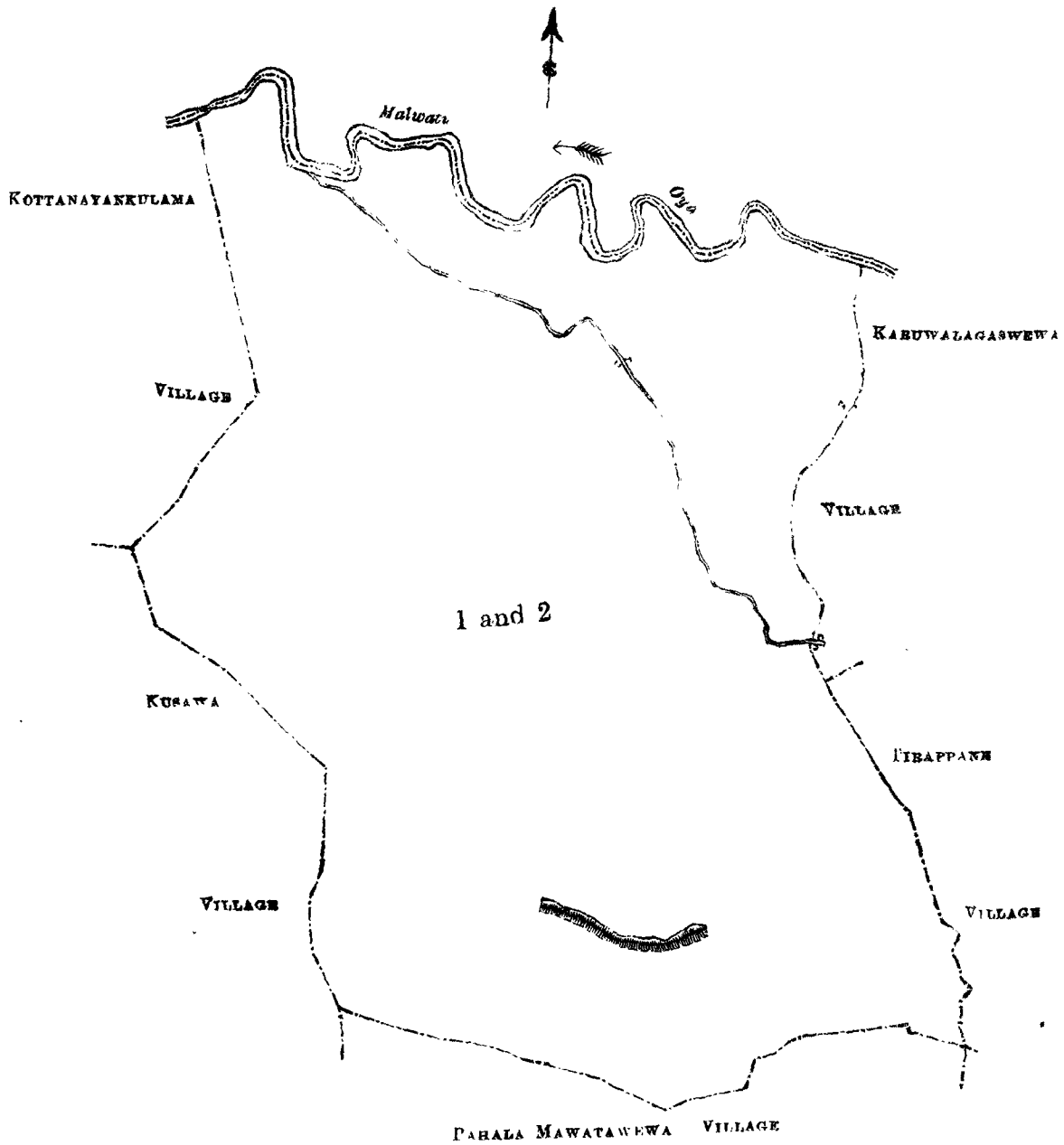
Lot.	Name of Land.			Extent.	
				A.	R. P.
1	Andarawewamukalana	..	..	431	2 15
2	Andarawewahenyaya	..	..	27	1 3
				<hr/>	<hr/>
				458	3 18

and bounded as follows: on the north by the Malwatu-oya; on the east by the village limit of Karuwalagaswewa, the village limit of Tirappane; on the south by the village limit of Pahala Mawatawewa; on the west by the village limit of Kusawa, the village limit of Kottanayankulama.

The 9th day of January, 1907.

W. E. WAIT,  
Special Officer.

[For Tracing see page 92.]



Scale of 16 $\frac{1}{2}$  Chains to an Inch.

Situation: Andarawewa village in Nachcha tulana of Ulagalla korale.

Preliminary plan 238.

Lot.	Name of Land.			Extent.		
				A.	R.	P.
1	Andarawewamukalana	..	..	431	2	15
2	Andarawewahenyaya	..	..	27	1	3
				458	3	18

Field sheet F<sup>9</sup> 56—64

Surveyor-General's Office,  
Colombo, September 22, 1906.  
Anuradhapura S.O. 411

C. MEADEN,  
for Surveyor-General.

**Order under Section 2 of "The Waste Lands Ordinances of 1897, 1899, 1900, and 1903," declaring Lands to be Crown Property.**

In the matter of the lands commonly called or known as Siyambalahayaya and Wiragahayaya, situate in the village of Pahalamawatawewa in the Nachcha tulana of the Ulagalla korale of the Hurulupalata, in the North-Central Province, and of "The Waste Lands Ordinances of 1897, 1899, 1900, and 1903."

**T**HE notice required by section 1 of "The Waste Lands Ordinances of 1897, 1899, 1900, and 1903," having been duly published in manner prescribed by that section in respect of the above-named lands (*vide* Notice No. 2,574), and no claim having been made to the said lands or to any interest therein within the period of three months from the date specified in the said notice, I, Walter Ernest Wait, Special Officer appointed under section 28 of the said Ordinances, under and by virtue of the powers vested in me in that behalf by section 2 of the said Ordinances, do hereby on this 9th day of January, 1907, order and declare that the said lands, as more fully described herein below, situate in the village of Pahalamawatawewa in the Nachcha tulana of the Ulagalla korale of the Hurulupalata, in the North-Central Province, and shown as lots 3 and 4 in preliminary plan No. 245 and in the annexed certified tracing therefrom, and containing in extent 130 acres 1 rood and 32 perches, are the property of the Crown.

*Description of the Lands referred to.*

The following lots situated in the village of Pahalamawatawewa in the Nachcha tulana of the Ulagalla korale of the Hurulupalata, in the North-Central Province, as described in the annexed certified tracing :—

Preliminary plan 245.

Lot.	Name of Land.	Extent.		
		A.	R.	P.
3	Siyambalahayaya .. .. .	126	0	9
4	Wiragahayaya .. .. .	4	1	23
		130	1	32

and bounded as follows : on the north by the village limit of Andarawewa ; on the east by the village limit of Tirappane ; on the south by the village limit of Ihalamawatawewa ; on the west by the village limit of Kusawa.

NOTE.—The following lots lying within the above boundaries are excluded from this order, and their aggregate acreage of 22 acres 3 roods and 22 perches is not included in the acreage of 130 acres 1 rood and 32 perches given above :—

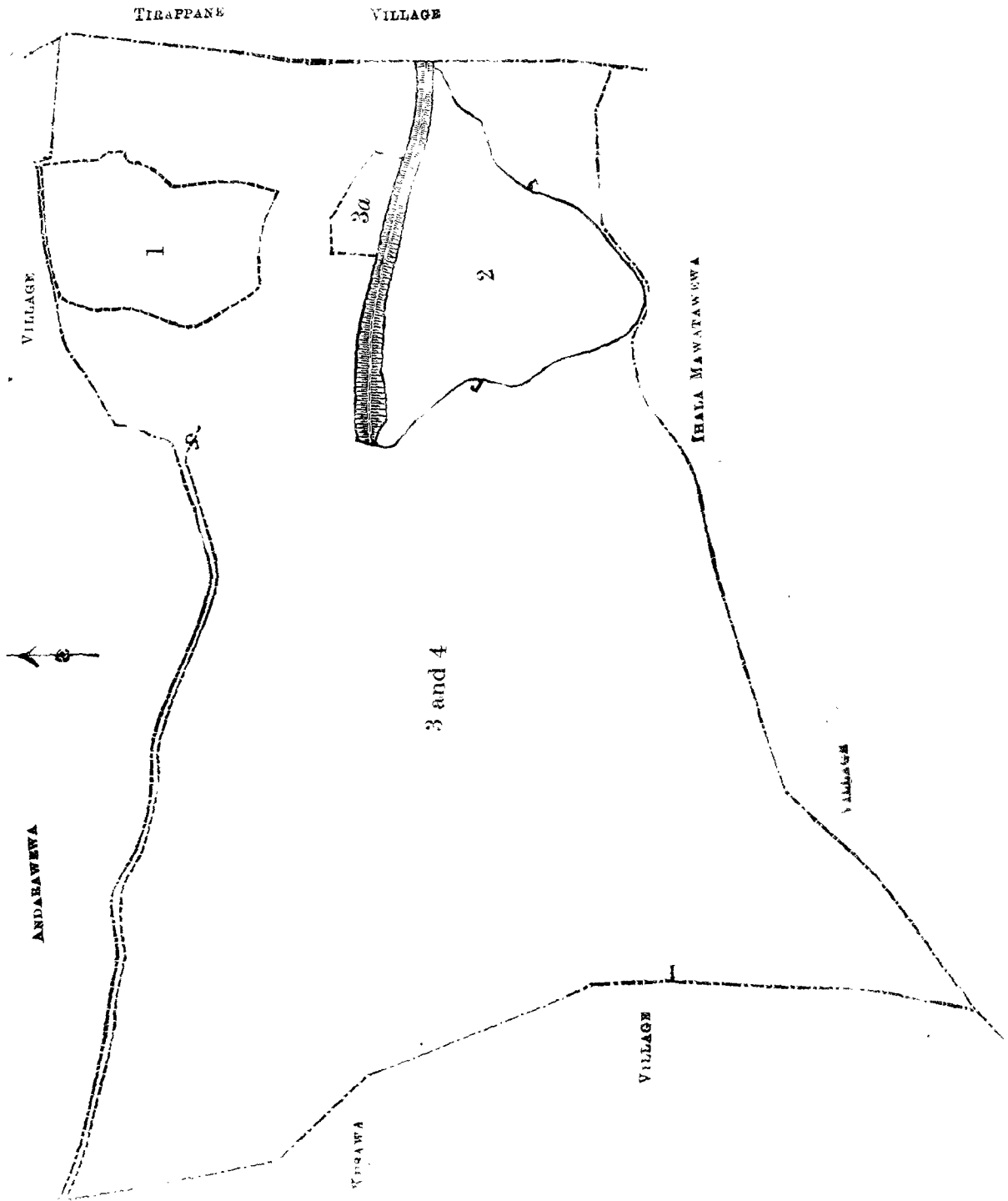
Preliminary plan 245.

Lot.	Name of Land.	Extent.		
		A.	R.	P.
1	Pahalamawatawewawela (P. P. 155.W 37) .. .. .	7	3	0
2	Pahalamawatawewa .. .. .	13	3	38
3a	Pahalamatawewa-akkare (T. P. 151,941) .. .. .	1	0	24
		23	3	22

The 9th day of January, 1907.

W. E. WAIT,  
Special Officer.

[For Tracing see page 94.]



Scale of 8 Chains to an Inch.

Situation : Andarawewa village in Nachcha tulana of Ulagalla korale.

Preliminary plan 245.

Lot	Name of Land.	Extent. A. R. P.
3	Siyambalagahayaya	126 0 9
4	Wiragahayaya	4 1 23
		<hr/>
		130 1 32



*Lots excluded.*

Lot.	Name of Land.	Extent.		
		A.	R.	P.
1 ..	Pahalamawatawawawela (P. P. 155 W 37)	7	3	0
2 ..	Pahalamawatawewa ..	13	3	38
3a ..	Pahalamatawewa-akkare (T. P. 151,941)	1	0	24
		22	3	22

Field sheets F <sup>9</sup> 56-6, and F <sup>14</sup> 8-16Surveyor-General's Office,  
Colombo, September 22, 1906.C. MEADEN,  
for Surveyor-General.

Anuradhapura S. O. 412

**Order under Section 2 of "The Waste Lands Ordinances of 1897, 1899, 1900, and 1903,"  
declaring Lands to be Crown Property.**

In the matter of the lands commonly called or known as Kottanayankulamemukulana, Oyabodamukulana, Welkattuwa, &c., situate in the village of Kottanayankulama in the Nachcha tulana of the Ulagalla korale of the Hurulupalata, in the North-Central Province, and of "The Waste Lands Ordinances of 1897, 1899, 1900, and 1903."

THE notice required by section 1 of "The Waste Lands Ordinances of 1897, 1899, 1900, and 1903," having been duly published in manner prescribed by that section in respect of the above-named lands (*vide* Notice No. 2,675), and no claim having been made to the said lands or to any interest therein within the period of three months from the date specified in the said notice, I, Walter Ernest Wait, Special Officer appointed under section 28 of the said Ordinances, under and by virtue of the powers vested in me in that behalf by section 2 of the said Ordinances, do hereby on this 9th day of January, 1907, order and declare that the said lands, as more fully described herein below, situate in the village of Kottanayankulama in the Nachchatulana of the Ulagalla korale of the Hurulupalata, in the North-Central Province, and shown as lots 1, 2, 3, 4, 5, and 6 in preliminary plan No. 237 and in the annexed certified tracing therefrom, and containing in extent 226 acres 2 roods and 38 perches, are the property of the Crown.

*Description of the Lands referred to.*

The following lots situated in the village of Kottanayankulama in the Nachcha tulana of the Ulagalla korale of the Hurulupalata, in the North-Central Province, as described in the annexed certified tracing:—

## Preliminary plan 237.

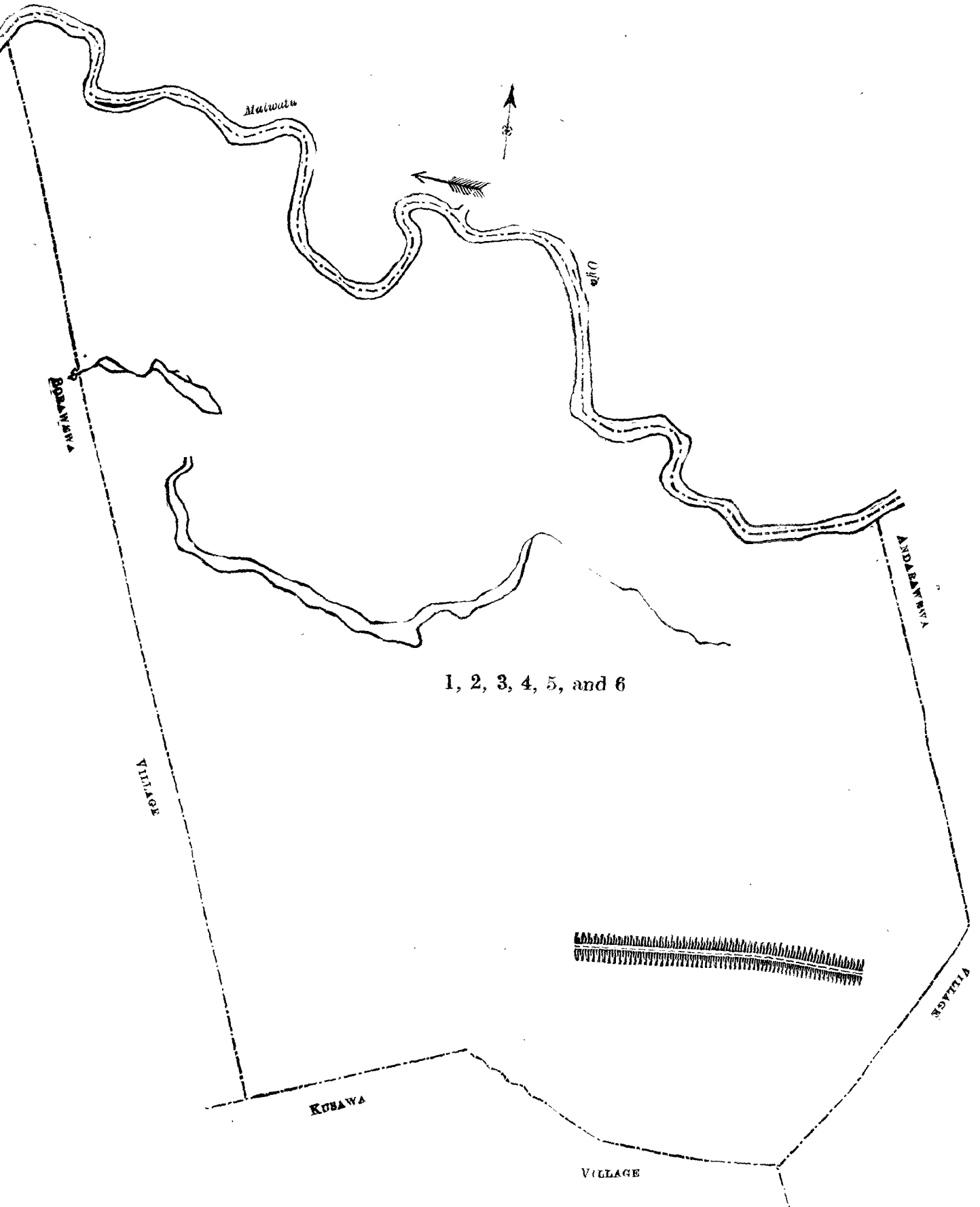
Lot.	Name of Land.	Extent.		
		A.	R.	P.
1 ..	Kottanayankulamemukulana, Oyabodamukulana	59	3	2
2 ..	Welkatuwa ..	12	2	5
3 ..	Kottanayankulamehena ..	12	2	14
4 ..	Gammeddekele ..	0	1	30
5 ..	Kottanayankulamewewa ..	8	0	7
6 ..	Kottanayankulamekele ..	133	1	20
		226	2	38

and bounded as follows: on the north by the Malwatu-oya; on the east by the village limit of Andarawewa; on the south by the village limit of Kusawa; on the west by the village limit of Borawewa.

The 9th day of January, 1907.

W. E. WAIT,  
Special Officer.

[For Tracing see page 96.]



scale of 8 Chains to an Inch.

Situation : Kottanayankulama village in Nachcha tulana of Ulagalla korale.

‡ Preliminary plan 237.

Lot.	Name of Land.		Extent.		
			A.	R.	P.
1	Kottanayankulamemukulana, Oyabodamukulana	..	59	3	2
2	Welkatuwa	..	12	2	5
3	Kottanayankulamehena	..	12	2	14
4	Gammeddekele	..	0	1	30
5	Kottanayankulamewewa	..	8	0	7
6	Kottanayankulamekele	..	133	1	20
			<hr/>		
			226	2	38

Field sheets F <sup>9</sup> 55—63 and F <sup>9</sup> 56—64

Surveyor-General's Office,  
Colombo, September 17, 1906.  
Anuradhapura S. O. 413

C. MEADEN,  
for Surveyor-General.