

Ceylon Government Gazette

Published by Authority.

No. 6,170—FRIDAY, FEBRUARY 15, 1907.

PART I.—General: Minutes, Proclamations, Appointments, and General Government Notifications. | PART III.—Provincial Administration.
 PART II.—Legal and Judicial. | PART IV.—Land Settlement.
 PART V.—Mercantile, Marine, Municipal, Local, &c.

Separate paging is given to each Part in order that it may be filed separately.

Part IV.—Land Settlement.

	PAGE		PAGE
Final Orders	99	Preliminary Notices	119

FINAL ORDERS.

Order under Section 2 of "The Waste Lands Ordinances of 1897, 1899, 1900, and 1903," declaring Land to be Crown Property.

In the matter of the land commonly called or known as Karayallyaddemedagoda, situate in the village of Pallegama in the Morawak korale of the Matara District, in the Southern Province, and of "The Waste Lands Ordinances of 1897, 1899, 1900, and 1903."

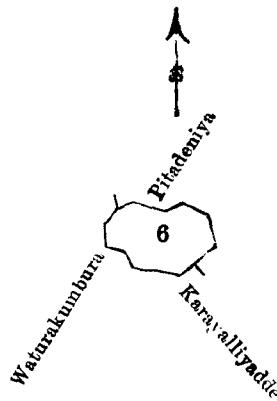
THE notice required by section 1 of "The Waste Lands Ordinances of 1897, 1899, 1900, and 1903," having been duly published in manner prescribed by that section in respect of the above-named land (*vide* Notice No. 2,550), and no claim having been made to the said land or to any interest therein within the period of three months from the date specified in the said notice, I, Walter Ernest Wait, Special Officer appointed under section 28 of the said Ordinances, under and by virtue of the powers vested in me in that behalf by section 2 of the said Ordinances, do hereby on this 16th day of January, 1907, order and declare that the said lands, as more fully described herein below, situate in the village of Pallegama in the Morawak korale of the Matara District, in the Southern Province, and shown as lot 6 in preliminary plan No. 170 and in the annexed certified tracing therefrom, and containing in extent 3 roods and 35 perches, is the property of the Crown.

Description of the Land referred to.

The land commonly called or known as Karayallyaddemedagoda, situated in the village of Pallegama in the Morawak korale of the Matara District, in the Southern Province, containing in extent 3 roods and 35 perches, shown as lot No. 6 in preliminary plan No. 170 and in the annexed certified tracing therefrom, and bounded as follows: on the north by Pitadeniya claimed by Don Bastian Wijesekara Coroner and others; on the east by Pitadeniya claimed by Don Bastian Wijesekara Coroner and others; on the south by Karayallyadda claimed by Don Andris Wirawardana Ratnayaka, Vidane Arachchi, and others; and on the west by Watinakumbura claimed by Bastian de Silva, late Postmaster.

The 16th day of January, 1907.

W. E. WAIT,
Special Officer.



Scale of 8 Chains to an Inch

Situation : Pallegama village in Matara District in Morawak korale.

Preliminary plan 170.

Lot.	Name of Land.	Extent.		
		A.	R.	P.
6	Karayalliyaddemedagoda	0	3	35

Surveyor-General's Office,
Colombo, August 18, 1906.
Matara S. O. 1,410

Field Sheet O 10
34—42

C. MEADEN,
for Surveyor General.

**Order under Section 4, Sub-section (1), of "The Waste Lands Ordinances of 1897, 1899, 1900, and 1903,"
declaring Lands to be Crown Property.**

In the matter of the lands commonly called or known as Belikatuwala *alias* Katumoraduwa, Kalawiya, situate in the village of Midigama in the Weligam korale of the Matara District, in the Southern Province, and of "The Waste Lands Ordinances of 1897, 1899, 1900, and 1903."

WHEREAS in pursuance of section 1 of the said Ordinances it was duly notified on the 2nd day of December, One thousand Nine hundred and Four, that if no claim to the lands commonly called or known as Belikatuwala *alias* Katumoraduwa, Kalawiya, situate in the village of Midigama in the Weligam korale of the Matara District, in the Southern Province, containing in extent 60 acres and 36 perches, and shown as lots 16,487 and 16,488 in preliminary plan No. 6,268 and in the annexed certified tracings therefrom, was made to J. G. Fraser, Special Officer appointed under section 28 of the said Ordinances, within the period of three months from the date specified in such notice, such lands would be deemed the property of the Crown and dealt with on account of the Crown (*vide* Notice No. 2,091):

And whereas (1) Bolapage Sinno Appu of Midigama, (2) Bolapage Siyadoris of Midigama, (3) Bolapage Lokuhami of Midigama, (4) Malalagamagamage Samel Appu of Pussellawa in Kandy District, (5) Mahatantrige Hinniappu of Midigama, (6) Kahandawedage Jonisappu of Ahangama, (7) Kongahawattege Sodihami of Midigama, (8) Kongahawattege Harmanis of Midigama, (9) Kongahawattege Kovishami of Midigama, (10) Kongahawattege Tiselhami of Midigama, (11) Kalapuwege Teris of Midigama, (12) Mirisselankage Siyadoris of Midigama, (13) Kongahawattege Pedris of Midigama, (14) Ahangamagamage Don Arnolis de Silva Appuhamy of Ahangama made claim thereto; and whereas the said claimants have withdrawn their claims to the said lands, I, Howard Orme Fox, Special Officer appointed under section 28 of the said Ordinances, under and by virtue of the powers vested in me in that behalf by section 4 of the said Ordinances, do hereby on this 7th day of January, 1907, order and declare, under section 4, sub-section (1), of the said Ordinances, that the said lands, as more fully described herein below, are the property of the Crown.

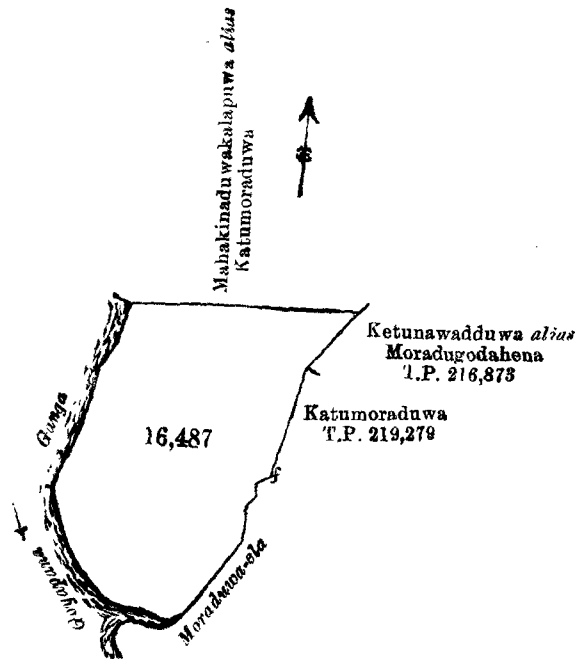
Description of the Lands referred to.

The following lots situated in the village of Midigama in the Weligam korale of the Matara District, in the Southern Province, as described in the annexed certified tracings:—

Preliminary plan 6,268.

Lot.	Name of Land.	Extent.		
		A.	R.	P.
16487	Belikatuwala <i>alias</i> Katumoraduwa	10	0	22

and bounded as follows: on the north by Mahakinaduwalapuwa *alias* Katumoraduwa belonging to Kongahawattege Sodihami and others; on the east by Ketunawadduwa *alias* Moradugodahena (T. P. 216,873), Katumoraduwa (T. P. 219,279), the Moraduwa-ela; on the south by the Moraduwa-ela, the Goyapana-ganga; and on the west by the Goyapana-ganga.



Scale of 8 Chains to an Inch.

Situation : Midigama village in Weligam korale.

Preliminary plan 6,268.

Lot.	Name of Land.	Extent. A. R. P.
16487 ..	Belikatuwala alias Katumoraduwa 10 0 22

Field sheet O ²⁴ 28—36

Surveyor-General's Office,
Colombo, December 13, 1906.

C. MEADEN,
for Surveyor-General

II.

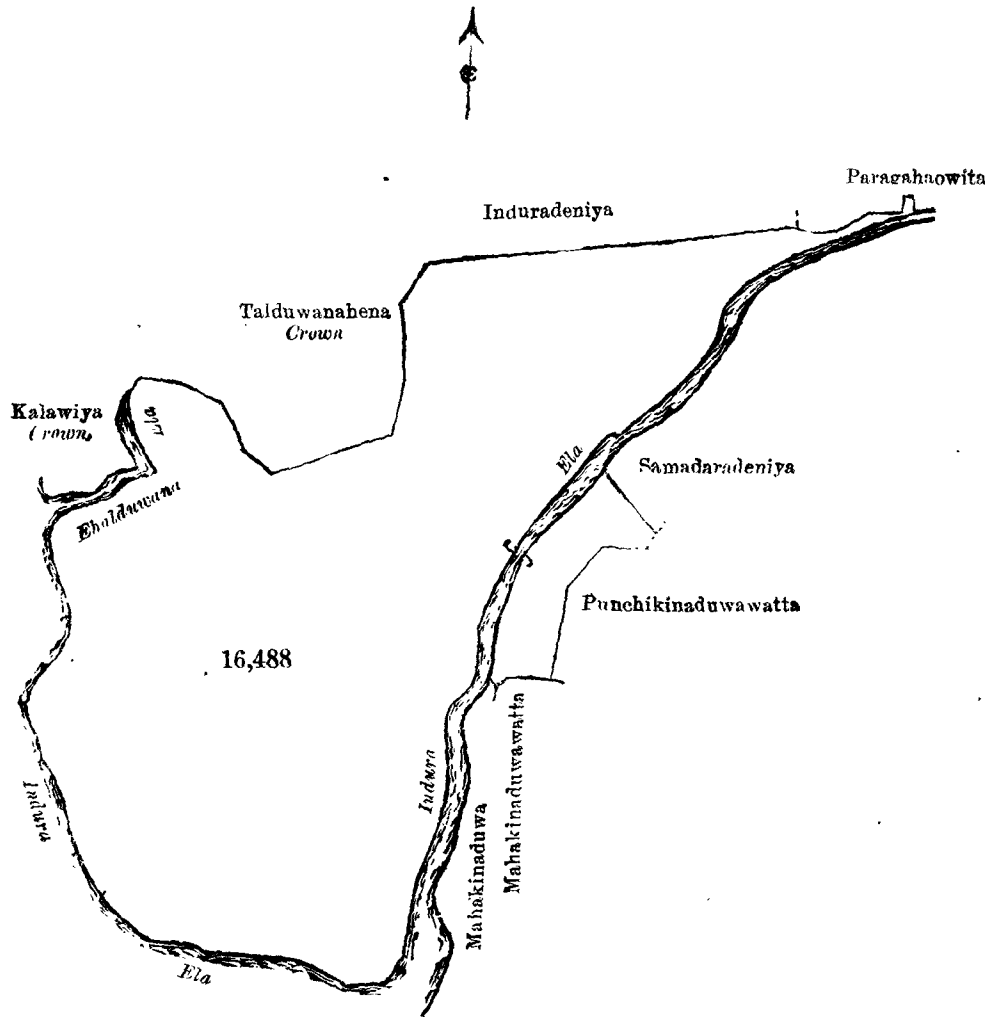
Preliminary plan 6,268.

Lot.	Name of Land.	Extent. A. R. P.
16488 ..	Kalawiya 50 0 14

and bounded as follows : on the north by Talduwanahena belonging to the Crown, Induradeniya claimed by M. Lyris Appu, Paragahaowita claimed by K. Sinno and others ; on the east by the Indura-ela, Samadaradeniya belonging to Kongahawattege Sodihami and others, Punchikinuawawatta claimed by Kongahawattage Harmanis and others, Mahakinaduawawatta claimed by Kongahawattege Harmanis, Mahakinaduwa belonging to Kongahawattage Sodihami and others, the Indura-ela ; on the south by the Indura-ela ; and on the west by the Indura-ela, the Ehalduwana-ela (Kalawiya belonging to the Crown).

January 7, 1907.

H. O. Fox,
Special Officer.



Scale of 8 Chains to an Inch

Situation : Midigama village in Weligam korale.
Preliminary plan 6,268.

Lot.	Name of Land.	Extent. A. R. P.
16488	Kalawiya	50 0.14

Surveyor-General's Office,
Colombo, December 13, 1906.

Field sheet O ²⁴ 28-36

C. MEADEN,
for Surveyor-General.

Matara S. O. 1,411

Order under Section 4, Sub-section (1), of "The Waste Lands Ordinances of 1897, 1899, 1900, and 1903," admitting Land to be Private Property.

In the matter of the lands commonly called or known as Mahakinaduwa Kalapuwa *alias* Katumoraduwa and Mahakinaduwa Kalapuwa *alias* Kalawiya, situate in the village of Midigama in the Weligam korale of the Matara District, in the Southern Province, and of "The Waste Lands Ordinances of 1897, 1899, 1900, and 1903."

WHEREAS in pursuance of section 1 of the said Ordinances it was duly notified on the 2nd day of December, One thousand Nine hundred and Four, that if no claim to the lands commonly called or known as Mahakinaduwa Kalapuwa *alias* Katumoraduwa and Mahakinaduwa Kalapuwa *alias* Kalawiya, situate in the village of Midigama in the Weligam korale of the Matara District, in the Southern Province, containing in extent 7 acres 1 rood and 19 perches, and shown as lots 16,487a, 16,488c in preliminary plan No. 6,268 and in the annexed certified tracing therefrom, was made to J. G. Fraser, Special Officer appointed under section 28 of the said Ordinances, within the period of three months from the date specified in such notice, such lands would be deemed the property of the Crown and dealt with on account of the Crown (*vide* Notice No. 2,091) :

And whereas (1) Bolapage Sinno Appu of Midigama, (2) Bolapage Siyadoris of Midigama, (3) Bolapage Lokuhami of Midigama, (4) Malalagamagama Samel Appu of Pussellawa in Kandy District, (5) Mahatantrige Hinni Appu of Midigama, (6) Kahandawedage Jonis Appu of Abangama, (7) Kongahawattage Sodihami of Midigama, (8) Kongahawattage Harmanis of Midigama, (9) Kongahawattage Kovishamy of Midigama, (10) Kongahawattage Tiselhamy of Midigama, (11) Kalapuwege Teris of Midigama, (12) Mirisse Lankage Siyadoris

of Midigama, (13) Kongahawattage Pedris of Midigama, (14) Ahangamagamage Don Arnolis de Silva Appuhamy of Ahangama made claim thereto, and the said John George Fraser, Special Officer appointed under section 28 of the said Ordinances, made due inquiry into such claim; and whereas the said 1st, 2nd, 3rd, 4th, 5th, 6th, and 14th claimants have withdrawn their claims to the said land, I, Howard Orme Fox, Special Officer appointed under section 28 of the said Ordinances, with the consent of His Excellency the Governor, do hereby admit the claim of the said 7th, 8th, 9th, 10th, 11th, 12th, and 13th claimants to the said lands, as more fully described herein below, under section 4, sub-section (1), of the said Ordinances.

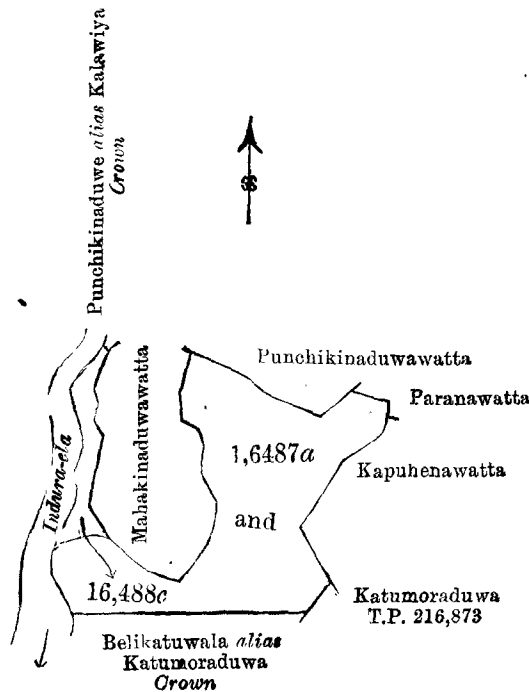
Description of the Lands referred to.

The following lots situated in the village of Midigama in the Weligam korale of the Matara District, in the Southern Province, as described in the annexed certified tracing:—

Preliminary plan 6,268.

Lot.	Name of Land.	Extent.	
		A.	R. P.
16487a ..	Mahakinaduwa Kalapuwa <i>alias</i> Katumoraduwa ..	6	2 38
16488c ..	Mahakinaduwa Kalapuwa <i>alias</i> Kalawiya ..	0	2 21
		7	1 19

and bounded as follows: on the north by Punchikinaduwa Kalapuwa *alias* Kalawiya belonging to the Crown, Mahakinaduwwatta claimed by Kongahawattege Harmanis, Punchikinaduwwatta claimed by Kongahawattege Kovishami and others, Paranawatta claimed by Lankage Girigoris; on the east by Paranawatta



Scale of 8 Chains to an Inch

Situation: Midigama village in Weligam korale.

Preliminary plan 6,268.

Lot.	Name of Land.	Extent.	
		A.	R. P.
16487a ..	Mahakinaduwa Kalapuwa <i>alias</i> Katumoraduwa ..	6	2 38
16488c ..	Mahakinaduwa Kalapuwa <i>alias</i> Kalawiya ..	0	2 21
		7	1 19

Field Sheet O ²⁴ 28—36

Surveyor-General's Office,
Colombo, December 13, 1906.

C. MEADEN,
for Surveyor-General.

claimed by Lankage Girigoris, Kapuhenawatta claimed by Kongahawattege Manuel and others, Katumoraduwa (T.P. 216,873); on the south by Belikatuwala *alias* Katumoraduwa belonging to the Crown; and on the west by the Indura-ela.

H. O. Fox,
Special Officer.

January 7, 1907.
Matara S. O. 1,412

Order under Section 4, Sub-section (1), of "The Waste Lands Ordinances of 1897, 1899, 1900, and 1903," admitting Land to be Private Property.

In the matter of the land commonly called or known as Samadaradeniya, situate in the village of Midigama in the Weligam korale of the Matara District, in the Southern Province, and of "The Waste Lands Ordinances of 1897, 1899, 1900, and 1903."

WHEREAS in pursuance of section 1 of the said Ordinances it was duly notified on the 2nd day of December, One thousand Nine hundred and Four, that if no claim to the land commonly called or known as Samadaradeniya, situate in the village of Midigama in the Weligam korale of the Matara District, in the Southern Province, containing in extent 2 acres 2 roods and 18 perches, and shown as lot 16,488b in preliminary plan No. 6,268 and in the annexed certified tracing therefrom, was made to J. G. Fraser, Special Officer appointed under section 28 of the said Ordinances within, the period of three months from the date specified in such notice, such land would be deemed the property of the Crown and dealt with on account of the Crown (*vide* Notice No. 2,091):

And whereas (1) Ahangamagamage Don Arnolis de Silva Appuhamy of Ahangama, (2) Kongahawattage Sodihamy of Midigama, (3) Kongahawattage Harmanis of Midigama, (4) Kongahawattage Kovishami of Midigama, (5) Kongahawattage Tisehamy of Midigama, (6) Kalapuwege Teris of Midigama, (7) Mirisse Lankage Siyadoris of Midigama, (8) Kongahawattege Pedris of Midigama made claim thereto, and the said John George Fraser, Special Officer appointed under section 28 of the said Ordinances made due inquiry into such claim; and whereas the said 1st, 7th and 8th claimants have withdrawn their claims to the said land, I. Horward Orme Fox, Special Officer appointed under section 28 of the said Ordinances, with the consent of His Excellency the Governor, do hereby admit the claim of the said 2nd, 3rd, 4th, 5th, and 6th claimants to the said land, as more fully described herein below, under section 4, sub-section (1), of the said Ordinances.

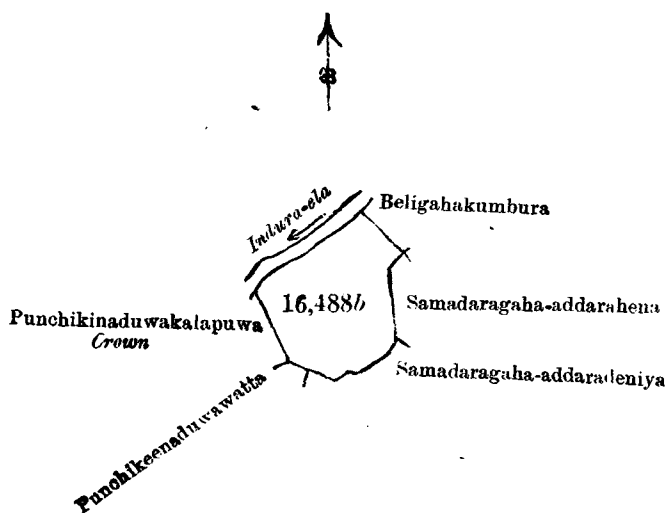
Description of the Land referred to.

The following lot situated in the village of Midigama in the Weligam korale of the Matara District, in the Southern Province, as described in the annexed certified tracing:—

Preliminary plan 6,268.

Lot.	Name of Land.	Extent.	
		A.	R. P.
16488b	Samadaradeniya	2	2 18

and bounded as follows: on the north by the Indura-ela, Beligahakumbura sold under the Waste Lands Ordinances to Ahangamagamage Don Arnolis de Silva Appuhamy; on the east by Samadaragaha-addarahena



Scale of 8 Chains to an Inch.

Situation: Midigama village in Weligam korale.

Preliminary plan 6,268.

Lot.	Name of Land.	Extent.	
		A.	R. P.
16488b	Samadaradeniya	2	2 18

Field sheet O ²⁴
28—36

Surveyor-General's Office,
Colombo, December 13, 1906.

C. MEADEN,
for Surveyor-General.

claimed by Kongahawattage Kovishami, Samadaragaha-addaradeniya claimed by Kongahawattage Kovishami; on the south by Samadaragaha-addaradeniya claimed by Kongahawattage Kovishami, Punchikinaduwa-watta claimed by Kongahawattage Harmanis; and on the west by Punchikinaduwa Kalapuwa belonging to the Crown.

H. O. Fox,
Special Officer,

January 7, 1907.
Matara S. O. 1,413

Order under Section 4, Sub-section (1), of "The Waste Lands Ordinances of 1897, 1899, 1900, and 1903," declaring Lands to be Crown Property.

In the matter of the lands commonly called or known as Wahungedarahena, Wahungedaragawadeniya, situate in the village of Mederipitiya in the Morawak korale of the Matara District, in the Southern Province, and of "The Waste Lands Ordinances of 1897, 1899, 1900, and 1903."

WHEREAS in pursuance of section 1 of the said Ordinances it was duly notified on the 24th day of June, One thousand Nine hundred and Four, that if no claim to the lands commonly called or known as Wahungedarahena, Wahungedaragawadeniya, situate in the village of Mederipitiya in the Morawak korale of the Matara District, in the Southern Province, containing in extent 12 acres 1 rood and 21 perches, and shown as lots 40 and 40b in preliminary plan No. 124 and in the annexed certified tracing therefrom, was made to J. G. Fraser, Special Officer appointed under section 28 of the said Ordinances, within the period of three months from the date specified in such notice, such lands would be deemed the property of the Crown and dealt with on account of the Crown (*vide* Notice No. 1,921):

And whereas Dombagodagamage Siyadoris de Silva of Mederipitiya made claim thereto; and whereas the said claimant has withdrawn his claim to the said lands, I, John George Fraser, Special Officer appointed under section 28 of the said Ordinances, under and by virtue of the powers vested in me in that behalf by section 4 of the said Ordinances, do hereby on this 9th day of January, 1907, order and declare under, section 4, sub-section (1), of the said Ordinances, that the said lands, as more fully described herein below, are the property of the Crown.

Description of the Lands referred to.

The following lots situated in the village of Mederipitiya in the Morawak korale of the Matara District, in the Southern Province, as described in the annexed certified tracing:—

Preliminary plan 124.

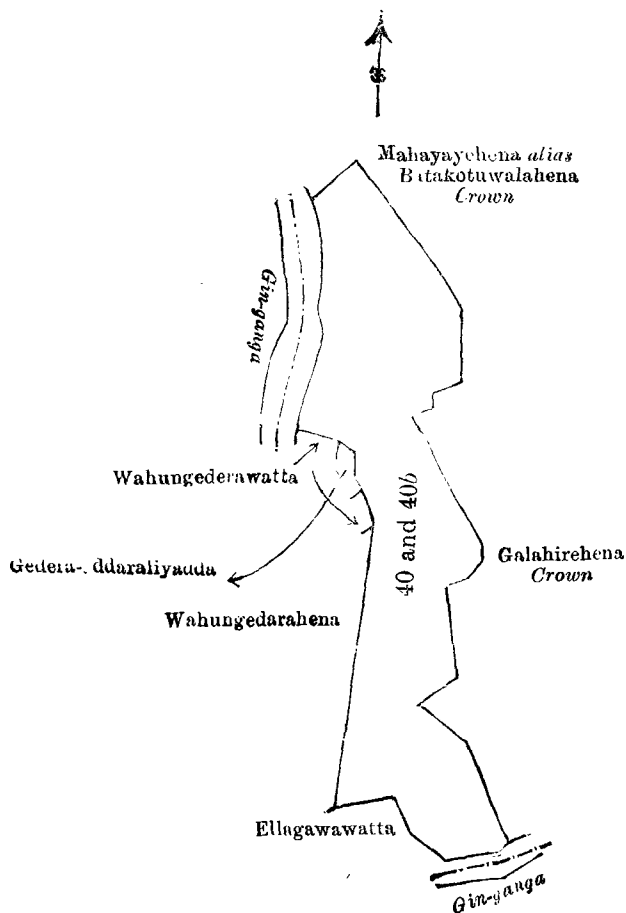
Lot.	Name of Land.	Extent.		
		A.	R.	P.
40 ..	Wahungedarahena ..	12	0	22
40b ..	Wahungedaragawadeniya ..	0	0	39
		12	1	21

and bounded as follows: on the north by Mahayayehena *alias* Batakotuwalahena belonging to the Crown; on the east by Mahayayehena *alias* Batakotuwalahena belonging to the Crown, Galahirehena belonging to the Crown; on the south by the Gin-ganga, Ellagawawatta claimed by Baraniwala Liyanage Balahami and others; and on the west by Wahungedarahena belonging to Dombagodagamage Siyadoris de Silva, Wahungedarawatta claimed by Dombagodagamage Siyadoris de Silva and others, Gedara-addaraliyadda belonging to Dombagodagamage Siyadoris de Silva, Wahungedarawatta claimed by ditto and others, the Gin-ganga.

January 9, 1907.

J. G. FRASER,
Special Officer.

[For Tracing see page 106.]



Scale of 8 Chains to an Inch.

Situation : Mederipitiya village in Morawak korale.

Preliminary plan 124.

Lot.	Name of Land.	Extent. A. R. P.
40 ..	Wahungedarahena 12 0 22
40b ..	Wahungedaragawadeniya 0 0 39
		12 1 21

Surveyor-General's Office,
Colombo, October 25, 1900.

Field sheet O ⁹ 39-47

C. MEADEN,
for Surveyor-General.

**Order under Section 4, Sub-section (1), of "The Waste Lands Ordinances of 1897, 1899, 1900, and 1903,"
declaring Lands to be Crown Property.**

In the matter of the lands commonly called or known as Pinnakolatennehenadeniya, Mahahena, &c., Pinnagodatenne, Mahayayadeniya, Kirimetipoladeniya, &c., situate in the village of Mederipitiya in the Morawak korale of the Matara District, in the Southern Province, and of "The Waste Lands Ordinances of 1897, 1899, 1900, and 1903."

WHEREAS in pursuance of section 1 of the said Ordinances it was duly notified on the 24th day of June, One thousand Nine hundred and Four, that if no claim to the lands commonly called or known as Pinnakolatennehenadeniya, Mahahena, &c., Pinnagodatenne, Mahayayadeniya, Kirimetipoladeniya, &c., situate in the village of Mederipitiya in the Morawak korale of the Matara District, in the Southern Province, containing in extent 377 acres 1 rood and 28 perches, and shown as lots 2, 21, 21c, 21d, 39, 47, 48, 48a, 48b, 48c, 48d, 48e, 48f, 48g, 48h, 49, and 58 in preliminary plan No. 124 and in the annexed certified tracing therefrom, was made to John George Fraser, Special Officer appointed under section 28 of the said Ordinances, within the period of three months from the date specified in such notice, such lands would be deemed the property of the Crown and dealt with on account of the Crown (vide Notice No. 1,921) :

And whereas (1) Hiniduma Acharige Simanhmy, (2) Mederipitiye Acharige Agoris, (3) Dewaranti Acharige Ukku Naide, (4) Kihala Arambage Cornelis Appu made claim thereto; and whereas the said claimants have withdrawn their claims to the said lands, I, John George Fraser, Special Officer appointed under section 28 of the said Ordinances, under and by virtue of the powers vested in me in that behalf by section 4 of the said Ordinances, do hereby on this 9th day of January, 1907, order and declare, under section 4, sub-section (1), of the said Ordinances, that the said lands, as more fully described herein below, are the property of the Crown.

Description of the Lands referred to.

The following lots situated in the village of Mederipitiya in the Morawak korale of the Matara District, in the Southern Province, as described in the annexed certified tracing:—

Preliminary plan 124.

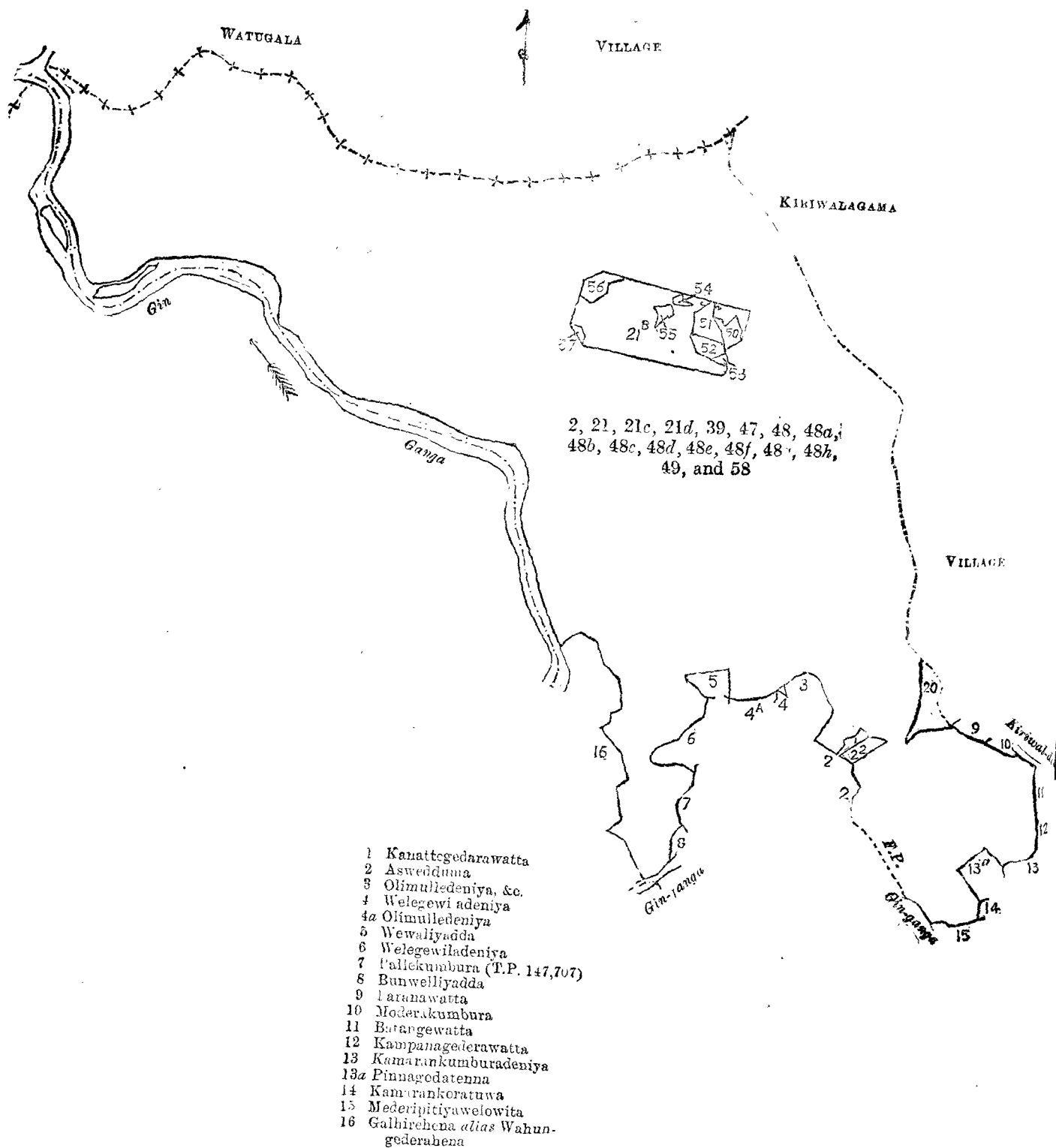
Lot.	Name of Land.	Extent.		
		A.	R.	P.
2	Pinnakolatennehenadeniya	0	1	9
21	Mahahena, &c.	171	3	30
21c	Pinnagodatenna	1	3	34
21d	Do.	1	0	30
39	Mahayayadeniya	0	3	32
47	Kirimetipoladeniya	0	1	29
48	Mahayayahena	109	0	17
48a	Welegewiladeniya	0	1	5
48b	Patakotalahena	2	0	8
48c	Do.	1	2	10
48d	Do.	0	0	11
48e	Do.	0	0	37
48f	Do.	3	3	11
48g	Do.	0	0	23
48h	Do.	1	2	26
49	Fuhulhenakadedeniya	0	1	11
58	Muttettuhena	81	1	25
		377	1	28

and bounded as follows: on the north by the village limit of Wattugala; on the east by the village limit of Kiriwalagama, Paranawatta claimed by Dahasilage Don Samel, Moderakumbura claimed by Achcharige Andris and others, the Kiriwaldola, Batangewatta claimed by Mederipitiya Achcharige Andris and others, Kampanagedarawatta claimed by ditto, Kamarankumburadeniya claimed by Hendrick Achcharige Suaris and others, Pinnagodatenna sold under the Waste Lands Ordinances to Hinidum Acharige Simanhmy, Kamarankoratuwa claimed by Mederipitiya Acharige Agoris and others; on the south by Mederipitiyawelawita claimed by Dahasilage Don Dines, the Gin-ganga, a footpath, Aswedduma claimed by Dahasilage Don Samel, Kanattegedarawatta claimed by ditto, Aswedduma claimed by ditto, Olimaladeniya, &c., sold by the Crown, Welegewiladeniya sold by the Crown, Olimuladeniya, &c. sold by the Crown, Wewaliyadda claimed by Piankararadage Andris and others, Welegewiladeniya sold by the Crown, Pallekumbura (T.P. 147,707), Bunwelliyadda claimed by Dahasilage Don Samel, the Gin-ganga, Galhirehena *alias* Wahungedarahena belonging to the Crown; and on the west by the Gin-ganga.

NOTE.—The following lots lying within the above boundaries are excluded from this order, and their aggregate acreage of 16 acres 1 rood and 29 perches is not included in the acreage of 377 acres 1 rood and 28 perches given above:—

Preliminary plan 124.

Lot.	Name of Land.	Extent.		
		A.	R.	P.
20	Gamakumburadeniya	2	0	7
21b	Gahalakoladeniyahena	10	0	0
22	Gombarapokunadeniya	0	2	37
50	Gedaragawakumbura <i>alias</i> Wattedgawakumbura	0	2	6
51	Kohila-arambawatta	0	3	27
52	Do.	0	2	33
53	Pahalakoratuwakumbura	0	0	20
54	Galagawakumbura <i>alias</i> Batawalamandiyakumbura	0	0	20
55	Batawalamandiyakumbura	0	1	13
56	Pahalawattakumbura	0	3	1
57	Gahalakolahenadeniya	0	0	25
		16	1	29



Scale of 16 Chains to an Inch.

Situation : Mederipitiya village in Morawak korale.

Block survey preliminary plan 124.

Lots included.

Lot.	Name of Land.	Extent.		
		A.	R.	P.
2	Pinnakolatennehenadeniya	0	1	9
21	Mahahena, &c.	171	3	30
21c	Pinnagodatenna	1	3	34
21d	Do.	1	0	30
39	Mahayayadeniya	0	3	32
47	Kirimetipoladeniya	0	1	29
48	Mahayayahena	109	0	17
48a	Welegewiladeniya	0	1	5
48b	Patakotalahena	2	0	8
48c	Do.	1	2	10
48d	Do.	0	0	11
48e	Do.	0	0	37
48f	Do.	3	3	11
48g	Do.	0	0	23
48h	Do.	1	2	26
49	Puhulhenakandedeniya	0	1	11
58	Muttettuhena	81	1	25
		377	1	28

Lots excluded.

20	Gamakumburadeniya	2	0	7
21b	Gahalakoladeniyahena	10	0	0
22	Gombarapokunadeniya	0	2	37
50	Gedaragawakumbura <i>alias</i> Wattedgawakumbura	0	2	6
51	Kohila-arambawatta	0	3	27
52	Do.	0	2	33
53	Pahalakoratuwakumbura	0	0	20
54	Galagawakumbura <i>alias</i> Batawalamandiyakumbura	0	0	20
55	Batawalamandiyakumbura	0	1	13
56	Pahalawattakumbura	0	3	1
57	Gahalakolahenadeniya	0	0	25
		16	1	29

Sheets O ⁹ 40-48 and O ⁹ 39-47Surveyor-General's Office,
Colombo, October 25, 1906.

Matara S. O. 1,416

C. MEADEN,
for Surveyor-General.**Order under Section 4, Sub-section (1), of "The Waste Lands Ordinances of 1897, 1899, 1900, and 1903,"
admitting Land to be Private Property.**

In the matter of the land commonly called or known as Mahawattahena, situate in the village of Patawala in the Morawak korale of the Matara District, in the Southern Province, and of "The Waste Lands Ordinances of 1897, 1899, 1900, and 1903."

WHEREAS in pursuance of section 1 of the said Ordinances it was duly notified on the 13th day of May, One thousand Nine hundred and Four, that if no claim to the land commonly called or known as Mahawattahena, situate in the village of Patawala in the Morawak korale of the Matara District, in the Southern Province, containing in extent 2 acres and 18 perches, and shown as lot 16 in preliminary plan No. 117 and in the annexed certified tracing therefrom, was made to J. G. Fraser, Special Officer appointed under section 28 of the said Ordinances, within the period of three months from the date specified in such notice, such land would be deemed the property of the Crown and dealt with on account of the Crown (*vide* Notice No. 1,887) :

And whereas (1) Muramudalige Don Luwis of Patawala, (2) Muramudalige Don Dines Appuhamy of Patawala, (3) Muramudalige Siddanhamy of Patawala, (4) Ratnayaka Liyanage Anagihami of Patawala, (5) Ratnayaka Liyanage Menikhami of Patawala, (6) Muramudalige Don Dines of Patawala, (7) Muramudalige Don Bastian of Patawala, (8) Ratnayaka Liyanage Don Bastian Appuhamy of Poddana, (9) Nadakandage Jayanhami of Patawala, (10) Watunekumburege Kirihami of Patawala, (11) Rajapakse Vidane Patiranage Dona Gimara Hamine of Pallegama, (12) Don Andris Weerawardana Ratnayaka of Pallegama made claim thereto, and I, John George Fraser, Special Officer appointed under section 28 of the said Ordinances, made due inquiry into such claim ; and whereas the said 1st, 2nd, 3rd, 5th, 8th, 9th, and 12th claimants have withdrawn their claims to the said land ; and whereas the said 4th, 6th, 7th, and 10th claimants having been duly called upon by me by a notice in writing under section 4 (1) of the said Ordinances, duly served upon them to produce before me the evidence and documents upon which they might rely in proof of their claims did not produce such evidence and documents, I, with the consent of His Excellency the Governor, do hereby admit the claim of the said 11th claimant to the said land, as more fully described herein below, under section 4, sub-section (1), of the said Ordinances.

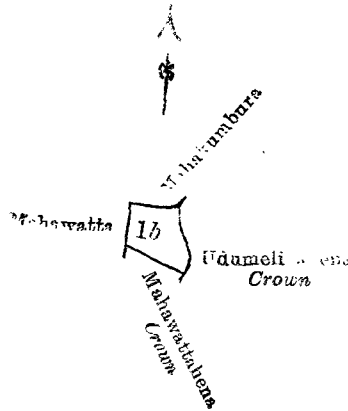
Description of the Land referred to.

The following lot situated in the village of Patawala in the Morawak korale of the Matara District, in the Southern Province, as described in the annexed certified tracing :—

Preliminary plan 117.

Lot.	Name of Land.	Extent. A. R. P.
1b	Mahawattehena	2 0 18

and bounded as follows : on the north by Mahakumbura claimed by D. A. W. Ratnayaka ; on the east by



Scale of 16 Chains to an Inch.

Situation : Patawala village in Morawak korale.

Preliminary plan 117,

Lot.	Name of Land.	Extent, A. R. P.
1b	Mahawattahena	2 0 18

Field sheet O 56—64

Surveyor-General's Office,
Colombo, October 25, 1906.

C. MEADEN,
for Surveyor-General.

Udumeliyehena belonging to the Crown ; on the south by Mahawattahena belonging to the Crown ; and on the west by Mahawatta belonging to Nadakandage Jayanhami and others.

January 8, 1907.
Matara S. O. 1,416

J. G. FRASER,
Special Officer.

**Order under Section 4, Sub-section (1), of "The Waste Lands Ordinances of 1897, 1899, 1900, and 1903,"
declaring Land to be Crown Property.**

In the matter of the lands commonly called or known as Kottekandemahahena, Kunugodahena, Mahawattahena, Galpothahena, Dandeniyahena, &c., situate in the village of Patawala in the Morawak korale of the Matara District, in the Southern Province, and of "The Waste Lands Ordinances of 1897, 1899, 1900, and 1903."

WHEREAS in pursuance of section 1 of the said Ordinances it was duly notified on the 13th day of May, One thousand Nine hundred and Four, that if no claim to the lands commonly called or known as Kottekandemahahena, Kunugodahena, Mahawattahena, Galpothahena, &c., situate in the village of Patawala in the Morawak korale of the Matara District, in the Southern Province, containing in extent 466 acres 1 rood and 7 perches, and shown as lots 1, 1a, 1c, 1d, 1e, 1f, 1g, 3, 4, 5, 6, 7, 8, 9, 14, 16, 17, 18, 20a, 26, 27, 33, 36, 39, 40, P. P. 4,137/10,728 in preliminary plan No. 117 and in the annexed certified tracing therefrom, was made to J. G. Fraser, Special Officer appointed under section 28 of the said Ordinances, within the period of three months from the date specified in such notice, such lands would be deemed the property of the Crown and dealt with on account of the Crown (*vide* Notice No. 1,887) :

And whereas (1) Muramudalige Don Luwis of Patawala, (2) Muramudalige Don Dines Appuhamy of Patawala, (3) Muramudalige Siddanhamy of Patawala, (4) Ratnayaka Liyanage Anagihami of Patawala, (5) Ratnayaka Liyanage Menikhamy of Patawala, (6) Muramudalige Don Dines of Patawala, (7) Muramudalige Don Bastian of Patawala, (8) Ratnayaka Liyanage Don Bastian Appuhamy of Poddana, (9) Nadakandage Jayanhamy of Patawala, (10) Waturekumburage Kirihami of Patawala, (11) Rajapaksa Vidane Patiranage Dona Gimara Hamine of Pallegama, (12) Don Andris Weerawardana Ratnayaka of Pallegama made claim thereto; and whereas the said 1st, 2nd, 3rd, 5th, 8th, 9th, 11th, and 12th claimants have withdrawn their claims to the said lands; and whereas the said 4th, 6th, 7th, and 10th claimants having been duly called upon by me by a notice in writing under section 4 (1) of the said Ordinances, duly served upon them to produce before me the evidence and documents upon which they might rely in proof of their claims, did not produce such evidence and documents; I, John George Fraser, Special Officer appointed under section 28 of the said Ordinances, under and by virtue of the powers vested in me in that behalf by section 4 of the said Ordinances, do hereby on this 8th day of January, 1907, order and declare, under section 4, sub-section (1), of the said Ordinances, that the said lands, as more fully described herein below, are the property of the Crown.

Description of the Lands referred to.

The following lots situated in the village of Patawala in the Morawak korale of the Matara District, in the Southern Province, as described in the annexed certified tracing:—

Preliminary plan 117.

Lot.	Name of Land.	Extent.		
		A.	R.	P.
1	Kottakandemahahena	72	0	7
1a	Kunugodahena	0	2	19
1c	Mahawattahena	3	3	30
1d	Do.	0	0	15
1e	Do.	0	2	11
1f	Galpothahena	60	2	24
1g	Dandenyahena	0	3	24
3	Imbuldeniya	6	0	13
4	Do.	0	0	5
5	Do.	0	0	2
6	Do.	0	0	6
7	Do.	0	0	3
8	Galpottchenedeniya	0	0	15
9	Mahawattedeniya	0	1	15
14	Galpolagamagedeniya	0	3	3
16	Bulugahadeniyemedagoda	4	0	39
17	Bulugahadeniya	0	0	13
18	Kudamiriyahena, Kunugodahena, Halpandeniyebedda, Manangodahena, Yagalunnehena, Tennehena, and Manangodakele	173	0	31
20a	Kunugodahenadeniya	0	0	32
26	Gampoladeniya	0	3	3
27	Bulugahadeniya	0	1	30
33	Labuwalahena, Talagahahena, Tennehena, Andumaulanahena, Kudugalahena, Mahahena, Polayalahena, Imbularawehena, Olayandeniyehena, Alekoladeniyetenna	141	3	16
36	Manangodadeniya	0	0	19
39	Manangodahena	7	3	19
40	Wekadawattagawadeniya	0	0	20
P.P. 4,137/10,728	Galpottchena	1	0	33
		466	1	7

and bounded as follows: on the north by the village limit of Kiriwalagama (Labuwaladola); on the east by the village limit of Pallegama, Kirilagahahena (T. P. 160,154), Harlickandawatta claimed by Muramudalige Matheshami and others, Jambujaswattchena (T. P. 182,452), Udammullewatta claimed by Don Dines Appuhamy and others, Udakumbura claimed by Muramudalige Don Dines and another, Udahawatta claimed by Muramudalige Don Dines, Medawatta claimed by Muramudalige Don Luwis, Pahalawatta claimed by Muramudalige Don Luwis, Mahakumbura claimed by Muramudalige Don Dines and others, Nindakele claimed by Muramudalige Don Louis and others, Delgahammullewatta claimed by Muramudalige Don Dines and others, Nindakele claimed by Muramudalige Don Louis and others, Udammulledeniya sold by the Crown to Muramudalige Don Louis, Jambugaswattchena (T. P. 182,452), Kiralagahahena (T. P. 160,154), the village limit of Pallegama; on the south by the village limit of Warakagoda; and on the west by the village limit of Poddana, the village limit of Kiriwalagama, Managodadeniya claimed by D. A. W. Ratnayaka, Managodadeniya (T. P. 228,105), Managodadeniya claimed by D. A. W. Ratnayaka, the village limit of Kiriwalagama.

NOTE.—The following lots lying within the above boundaries are excluded from this order, and their aggregate acreage of 23 acres 1 rood and 9 perches is not included in the acreage of 466 acres 1 rood and 7 perches given above :—

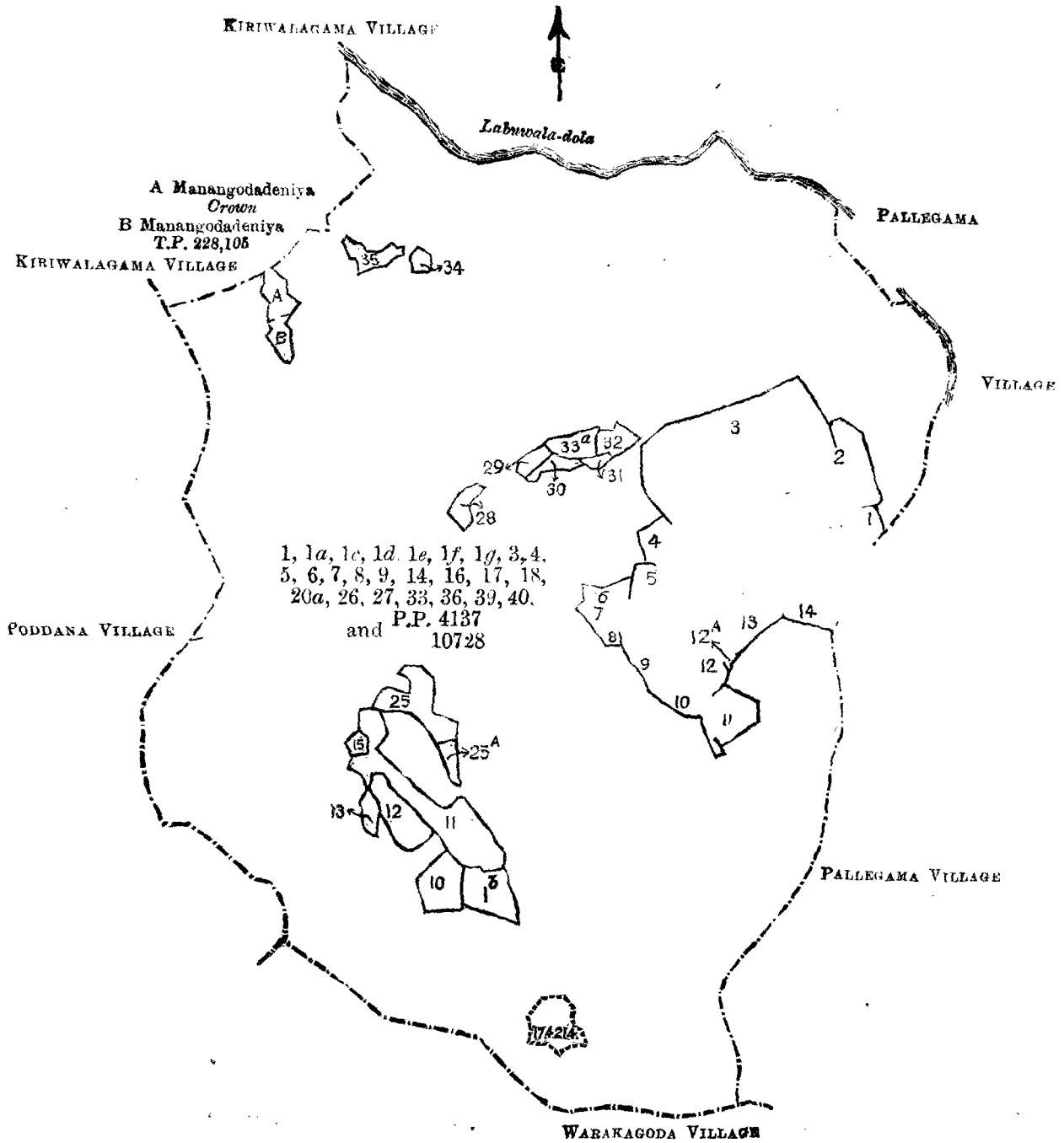
Preliminary plan 117.

Lot.	Name of Land.	Extent.		
		A.	R.	P.
1b ..	Mahawattahena	2	0	18
T.P. 174,214 ..	Imbuldeniya	2	0	0
10 ..	Mahawatta	2	0	6
11 ..	Mahakumbura, Pinliyadda, and Potawekūmbura ..	5	2	16
12 ..	Alutwatta and Deniyewatta	2	1	4
13 ..	Potawekumbura	0	1	37
15 ..	Potawekoratuwa	0	1	0
25 ..	Bulugahadeniya and Bulugahadeniyeaswedduma ..	2	0	16
25a ..	Bulugahadeniya	0	2	0
28 ..	Alakolakumbura	0	2	38
29 ..	Palledeniyewatta	0	2	25
30 ..	Palledeniya	0	1	18
31 ..	Hinateliyadda	0	0	31
32 ..	Hinateliyaddewatta	0	3	35
33a ..	Talgahawattehena	1	2	32
34 ..	Wakadawatta	0	1	28
35 ..	Wakadawattagawakumbura	0	3	25
		23	1	9

January 8, 1907.

J. G. FRASER,
Special Officer.

[For Tracing see page 113.]



- 1 Kirilagahena (tea estate)
(T.P. 160,154)
- 2 Harlickandawatta
- 3 Jambugaswattchena
(T.P. 182,452)
- 4 Udammullewatta
- 5 Udakumbura
- 6 Udahawatta
- 7 Medawatta
- 8 Pahalawatta
- 9 Mahakumbura
- 10 Nindakele
- 11 Delgahammullewatta
- 12 Nindakele
- 12a Udammulledeniya
- 13 Jambugaswattchena
(T.P. 182,452)
- 14 Kirilagahena
(T.P. 160,154)

Scale of 16 Chains to an Inch.

Situation : Patawala village in Morawak korale.

Block survey preliminary plan 117.

Lot.	Name of Land.	Extent.		
		A.	R.	P.
1	Kottekandemahahena	72	0	7
1a	Kunugodahena	0	2	19
1c	Mahawattahena	9	3	30
1d	Do.	0	0	15
1e	Do.	0	2	11
1f	Galpothahena	50	2	24
1g	Dandeniya	0	3	24
3	Imbuldeniya	0	0	13
4	Do.	0	0	5
5	Do.	0	0	2
6	Do.	0	0	6
7	Do.	0	0	3
8	Galpottenedeniya	0	0	15
9	Mahawattedeniya	0	1	15
14	Galpolagamagedeniya	0	3	3
16	Bulugahadeniyemedagoda	4	0	39
17	Bulugahadeniya	0	0	13
18	Kudamiriyahena, Kunugodahena, Halpandeniyebedda, Manangodahena, Yagalunnehena, Tennehena, and Manangodakele	173	0	31
20a	Kunugodahenadeniya	0	0	32
26	Gampoladeniya	0	3	3
27	Bulugahadeniya	0	1	30
33	Labuwalahena, Talagahahena, Teunehena, Andumaulanahena, Kudugalahena, Mahahena, Poloyalhena, Imbularawehena, Olavandeniyeheha, Alakoladeniyetenna	141	3	16
36	Manangodadeniya	0	0	19
39	Manangodahena	7	3	19
40	Wekadawattagawadeniya	0	0	20
P.P. 4,137/10;728	Galpottehena	1	0	33
		466	1	7

Lots excluded.

16	Mahawattahena	2	0	18
T.P. 174,214	Imbuldeniya	2	0	0
10	Mahawatta	2	0	6
11	Mahakumbura, Pinliyadda, and Potawekumbura	5	2	16
12	Alutwatta and Deniyewatta	2	1	4
13	Potewekumbura	0	1	37
15	Potewekoratuwa	0	1	0
25	Bulugahadeniya and Bulugahadeniyeaswedduma	2	0	16
25a	Bulugahadeniya	0	2	0
28	Alakolakumbura	0	2	38
29	Palledeniyeewatta	0	2	25
30	Palledeniya	0	1	18
31	Hinateliyadda	0	0	31
32	Hinateliyaddewatta	0	3	35
33a	Talagahawattahena	1	2	32
34	Wakaduwatta	0	1	28
35	Wakadawattagamakumbura	0	3	25
		23	1	9

Sheets O ⁹ 40-48 and O ⁹ 56-64

**Order under Section 2 of "The Waste Lands Ordinances of 1897, 1899, 1900, and 1903,"
declaring Lands to be Crown Property.**

In the matter of the lands commonly called or known as Gamayahenetenna, Gamayahenetenna, &c., Polgahawattehena, Polgahahena, Ihala Ilukdeniya, &c., situate in the village of Ambagahahena in the Giruwa Pattu West of the Hambantota District, in the Southern Province, and of "The Waste Lands Ordinances of 1897, 1899, 1900, and 1903."

THE notice required by section 1 of "The Waste Lands Ordinances of 1897, 1899, 1900, and 1903," having been duly published in manner prescribed by that section in respect of the above-named lands (*vide* Notice No. 2,368), and no claim having been made to the said lands or to any interest therein within the period of three months from the date specified in the said notice, I Howard Orme Fox, Special Officer appointed under section 28 of the said Ordinances, under and by virtue of the powers vested in me in that behalf by section 2 of the said Ordinances, do hereby on this 12th day of January, 1907, order and declare that the said lands, as more fully described herein below, situate in the village of Ambagahahena in the Giruwa Pattu West of the Hambantota District, in the Southern Province, and shown as lots 19b, 19c, 30, 32, 32a, 34, 47, 48, 49, 53, 54, 54a, 56, 56a, 57, 59, 62, 63, 19, and 37 in preliminary plan No. 154 and in the annexed certified tracings therefrom, and containing in extent 195 acres 3 roods and 36 perches, are the property of the Crown.

Description of the Lands referred to.

The following lots situated in the village of Ambagahahena in the Giruwa Pattu West of the Hambantota District, in the Southern Province, as described in the annexed certified tracings:—

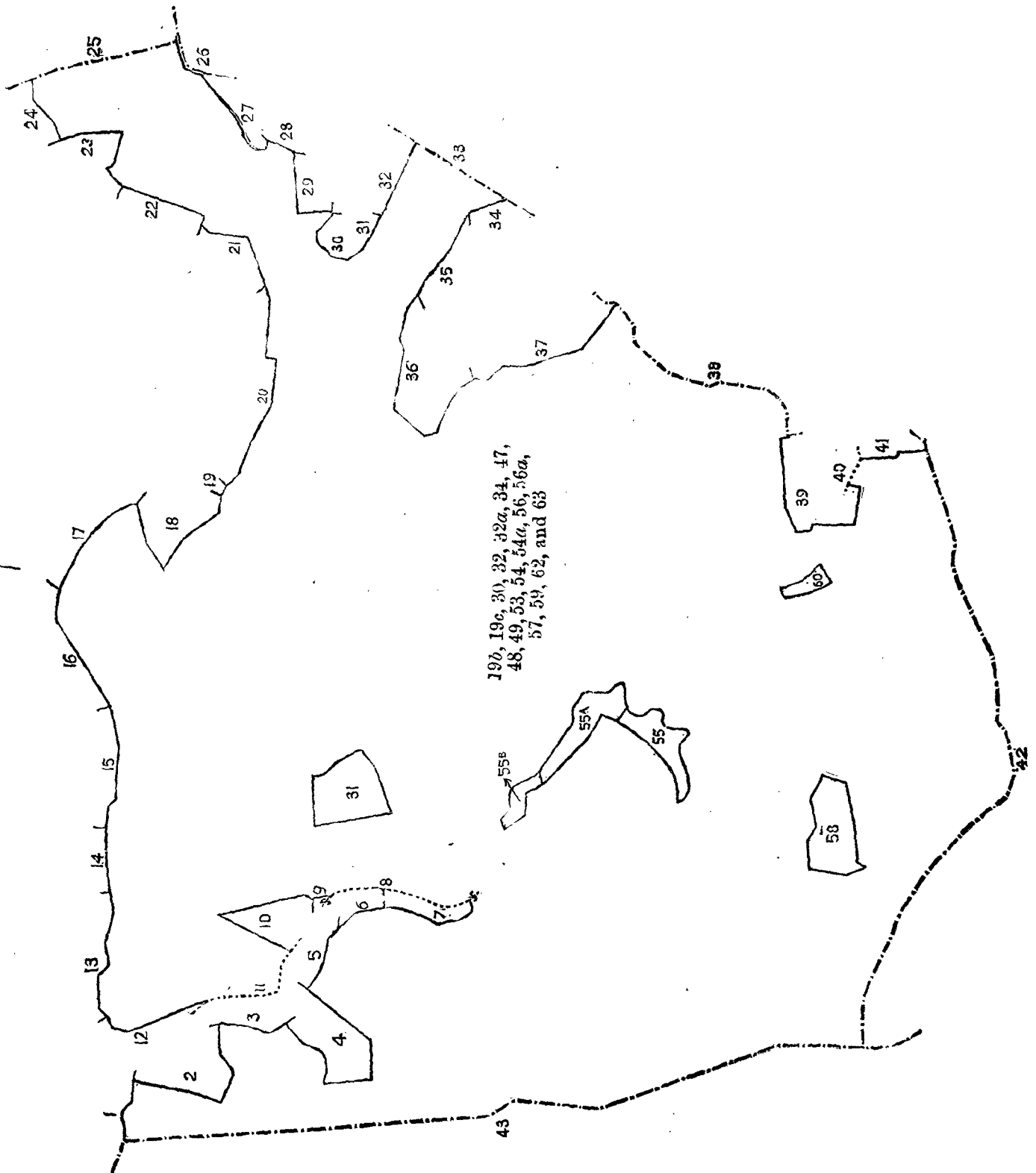
Preliminary plan 154.

Lot.	Name of Land.	Extent.		
		A.	R.	P.
19b	Gamayahenetenna	1	0	22
19c	Gamayahenetenna, &c.	13	1	0
30	Polgahawattehena	1	0	20
32	Polgahahena.	16	1	36
32a	Ihala Ilukdeniya	0	0	22
34	Kohila-arehena	2	2	17
47	Katuketiyahena	1	2	30
48	Katuketiyehenekoratuwa	1	1	18
49	Kalugahagawahena	0	1	8
53	Paragahahena	0	1	32
54	Kurunduwattemukalana	73	0	32
54a	Ihala Ilukdeniya	0	0	32
56	Polgahahena.	62	0	36
56a	Bakinigahawattekoratuwa	0	1	4
57	Karuwalagawamukalana	2	2	17
59	Palugodahena	3	2	21
62	Muttettuhena	0	0	38
63	Karuwalagawa-atura	4	1	0
		<hr/> 185 0 25 <hr/>		

and bounded as follows: on the north by Kapatenumekumbura claimed by Crown and Hataringe Anda and others, Bakinigahakoratuwa *alias* Weleatnaga claimed by Agampodi Durage Babiya, Hinnawagedeniya claimed by Crown and Hataringe Anda and others, Migahahenekoratuwa *alias* Polgahawatta claimed by Hataringe Janisa and others, Rukkattanagahadeniya (P. P. 603/15,515) sold by the Crown, Vedaralagedeniya claimed by Galapotuge Babappu, Vedaralagedeniyakella claimed by Weerappulige Dingiya, a footpath, Vedaralagedeniya claimed by Galapotuge Babappu, Polgahawatta claimed by Agampodige Alensuwa, a footpath, Udumulla claimed by Crown and by Hataringe Anda and others. Pahala Ilukdeniya claimed by Crown and Karalahinge Baiya and others, Ihala Ilukdeniya claimed by Crown and Weerappulige Ukkuwa and others, Ihala Ilukdeniya claimed by Crown and Weerappulige Ukkuwa and others, Eriyaketiypahalakella claimed by Crown and Karalahinge Kiri Baiya and others, Kohila-arehena sold by Crown to Hataringe Anda, Kohila-arehena claimed by Hataringe Anda, Malwetihewatta, &c., claimed by Hataringe Anda, Mawatahena, Yahalawattehena, &c., claimed by Hataringe Anda and others, Dangahawatta *alias* Kahatagahawatta claimed by Walakulage Hina, Kahatagahawatta *alias* Dangahawatta (P. P. 5,693/13,736) claimed by ditto, Eriyaketiyeheha (P. P. 6,748/18,530) sold by Crown, Dikhenekella *alias* Gamayahenetenna claimed by Hataringe Anda; on the east by the village limit of Karametiya, the village limit of Walgammulla, Kahatagahawatta claimed by Weerappulige Jana and others, Kahatagahahena claimed by Crown and Walakulage Babana, Migahakoratuwewatta claimed by Wirappulige Rana and others, Katuketiyahenawatta sold by Crown to Walakulage Babana, Katuketiyahenewatta sold by Crown to Walakulage Babana, Katuketiyahena claimed by Crown and by Walakulage Babana, the village limit of Walgammulla, Dangahawatta, &c. claimed by Madarasinge Janisa and others, Dangahawatta claimed by ditto, Gangodawattehena sold by the Crown, Dangahawatta, &c., claimed by Madarasinge Janisa and others, the village limit of Walgammulla, Muttettuhena claimed by Wijemunige Rakira, a footpath, Muttettuhena claimed by Wijemunige Rakira; on the south by the village limit of Walgammulla; and on the west by the village limit of Pingalella.

NOTE.—The following lots lying within the above boundaries are excluded from this part of the final order, and their aggregate acreage of 4 acres 1 rood and 8 perches is not included in the acreage of 185 acres and 25 perches given above :—

Lot.	Name of Land.	Preliminary plan 154.			Extent.		
		A.	R.	P.	A.	R.	P.
31	Polgahawattehenewatta	1	0	35
55	Udaliyaddeihalakumbura	0	2	30
55a	Udaliyaddepahalakumbura	0	2	38
55b	Pinliyadda	0	0	31
58	Palugodawatta	1	1	2
60	Mutettuhena	0	0	32
					4	1	8



Scale of 8 Chains to an Inch.

Reference to Boundaries.

1	Kapatenumakumbura	23	Eriyaketiyaehena (P. P. 6,748/18,530)
2	Bakinigahakoratuwa <i>alias</i> Weleatmaga	24	Dikhenekeella <i>alias</i> Gamiyehenatenna
3	Hinnewagedeniya	25	Village limit of Karametiya
4	Migahahenakoratuwa <i>alias</i> Polgahawatta	26	Village limit of Walgammulla
5	Rukattanagahadeniya (P.P. 6,039/15,515)	27	Kahatagahawatta
6	Vedarylagedeniya	28	Katuketiyahena
7	Vedarylagedeniyakella	29	Migahakoratuwewatta
8	Footpath	30	Katuketiyahenawatta
9	Vedarylagedeniya	31	Do.
10	Polgahawatta	32	Katuketiyahena
11	Footpath	33	Village limit of Walgammulla
12	Udumulla	34	Dangahawatta, &c.
13	Pahalailukdeniya	35	Dangahawatta
14	Ihalailukdeniya	36	Gangodawattehena
15	Do.	37	Dangahawatta, &c.
16	Eriyakettiypahalakella	38	Village limit of Walgammulla
17	Kohila-aredeniya	39	Muttettuhena
18	Kohila-arehena	40	Footpath
19	Malwetihewewatta, &c.	41	Muttettuhena
20	Mawatahena, Yahalewattehena, &c.	42	Village limit of Walgammulla
21	Dangahawatta <i>alias</i> Kahatagahawatta	43	Village limit of Pingalella
22	Kahatagahawatta <i>alias</i> Dangahawatta (P. P. 5,693/13,736)		

Situation : Ambagahahena village in Giruwa Pattu West.

- Preliminary plan 154.

Lot.	Name of Land.	Extent.		
		A.	R.	P.
19b	Gamayahenetenna	1	0	22
19c	Gamayahenetenna, &c.	13	1	0
30	Polgahawattehena	1	0	20
32	Polgahahena	16	1	36
32a	Ihala Ilukdeniya	0	0	22
34	Kohila-arehena	2	2	17
47	Katuketiyahena	1	2	30
48	Katuketiyehenekoratuwa	1	1	18
49	Kalugahagawahena	0	1	8
53	Paragahahena	0	1	32
54	Kurunduwattemukalana	73	0	32
54a	Ihala Ilukdeniya	0	0	32
56	Polgahahena	62	0	36
56a	Bakinigahawattekoratuwa	0	1	4
57	Karuwalagawamukalana	2	2	17
59	Palugodahena	3	2	21
62	Muttettuhena	0	0	38
63	Karuwalagawa-atura	4	1	0
		<hr/>		
		185	0	25

Lots excluded.

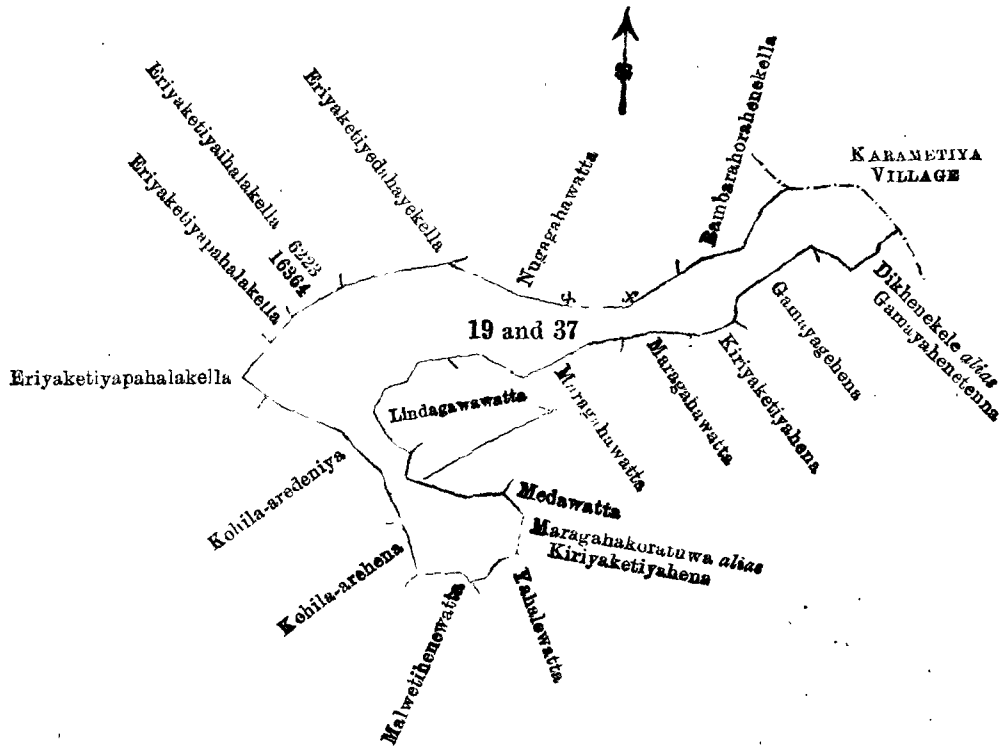
	Polgahawattehewewatta	1	0	35
55	Udaliyaddeihalakumbura	0	2	30
55a	Udaliyaddepahalakumbura	0	2	38
55b	Pinliyadda	0	0	31
58	Palugodawatta	1	1	2
60	Muttettuhena	0	0	32
		<hr/>		
		4	1	8

Sheets O ¹⁵ 22-30 & O ¹⁵ 38-46.

II.
Preliminary plan 154.

Lot.	Name of Land.	Extent.	
					A.	R. P.
19	Komegawahena, &c.	9	0 35
37	Lindagawawattehena	1	2 16
					<u>10</u>	<u>3 11</u>

and bounded as follows: on the north by Eriyaketiypahalakella claimed by Crown and Karalahinge Kiri Baiya and others, Eriyaketiypahalakella claimed by Karalahinge Adesa Vel-duraya and others, Eriyaketiypahalakella (P. P. 6,223/16,364) claimed by Sitangula Agalaboda Terunnanse, Eriyaketiypedahayekella claimed by Hataringe Anda and others, Nugagahawatta claimed by Agampodige Andrisa, Bambarahorahenekella claimed by Hataringe Nonisa and others, the village limit of Karametiya; on the east by the village limit of Karametiya; on the south by Dikhenekella *alias* Gamayahenetenna claimed by Hataringe Anda,



Scale of 8 Chains to an Inch.

Situation: Ambagahena village in West Giruwa Pattu.

Lot.	Name of Land.	Extent.	
					A.	R. P.
19	Komegawahena, &c.	9	0 35
37	Lindagawawattehena	1	2 16
					<u>10</u>	<u>3 11</u>

Field sheets O 22-30¹⁵ & O 38-46¹⁵

Surveyor-General's Office,
Colombo, October 25, 1906.

P. D. WARREN,
Surveyor-General.

Gamayagehena claimed by Crown and Hataringe Anda, Kiriyaketiypedana sold by Crown, Maragahawatta claimed by Wirappulige Kiri Baba, Maragahawatta, &c., claimed by K. Adesa, Vel-duraya and others, Lindagawawatta claimed by Crown and Hataringe Heena, Moragahawatta &c., claimed by K. Adesa, Vel-duraya and others, Modawatta claimed by Wirappulige Kiri Baba, Maragahakoratuwa *alias* Kiriyaketiypedana claimed by Karalahinge Siyadoris, Yahalewatta claimed by Hataringe Anda, Malwetihenewatta sold by the Crown; and on the west by Kohila-arehena claimed by Hataringe Anda, Kohila-aredeniya sold by the Crown to Hataringe Anda, Eriyaketiypahalakella claimed by Crown and Karalahinge Kiri Baiya and others.

January 12, 1907.
Hambantota S. O. 139

H. O. Fox,
Special Officer.

PRELIMINARY NOTICES.

Notice under "The Waste Lands Ordinances of 1897, 1899, 1900, and 1903."

TAKE notice, that unless within three months from the 15th day of February, 1907, the persons, if any, who claim any interest in the lands hereinafter mentioned or in any one or more of such lands or to some interest therein, make claim in person or in writing to the said lands or any of them or to some interest therein to W. E. Wait, Esq., Special Officer appointed under section 28 of "The Waste Lands Ordinances, 1897, 1899, 1900, and 1903," at his office at Hill House, Mutwal, Colombo :

Such Special Officer, in pursuance of the powers vested in him by the said Ordinances, will declare by writing under his hand that the said lands or such of them, as to which no claim has been made, are the property of the Crown.

W. E. WAIT,
Special Officer.

Description of the Lands referred to.

The following lots situated in the village of Nelunkanniya in the Kandutalana of the Kanadara korale of the Nuwaragam palata, in the North-Central Province, as described in the annexed certified tracing :—

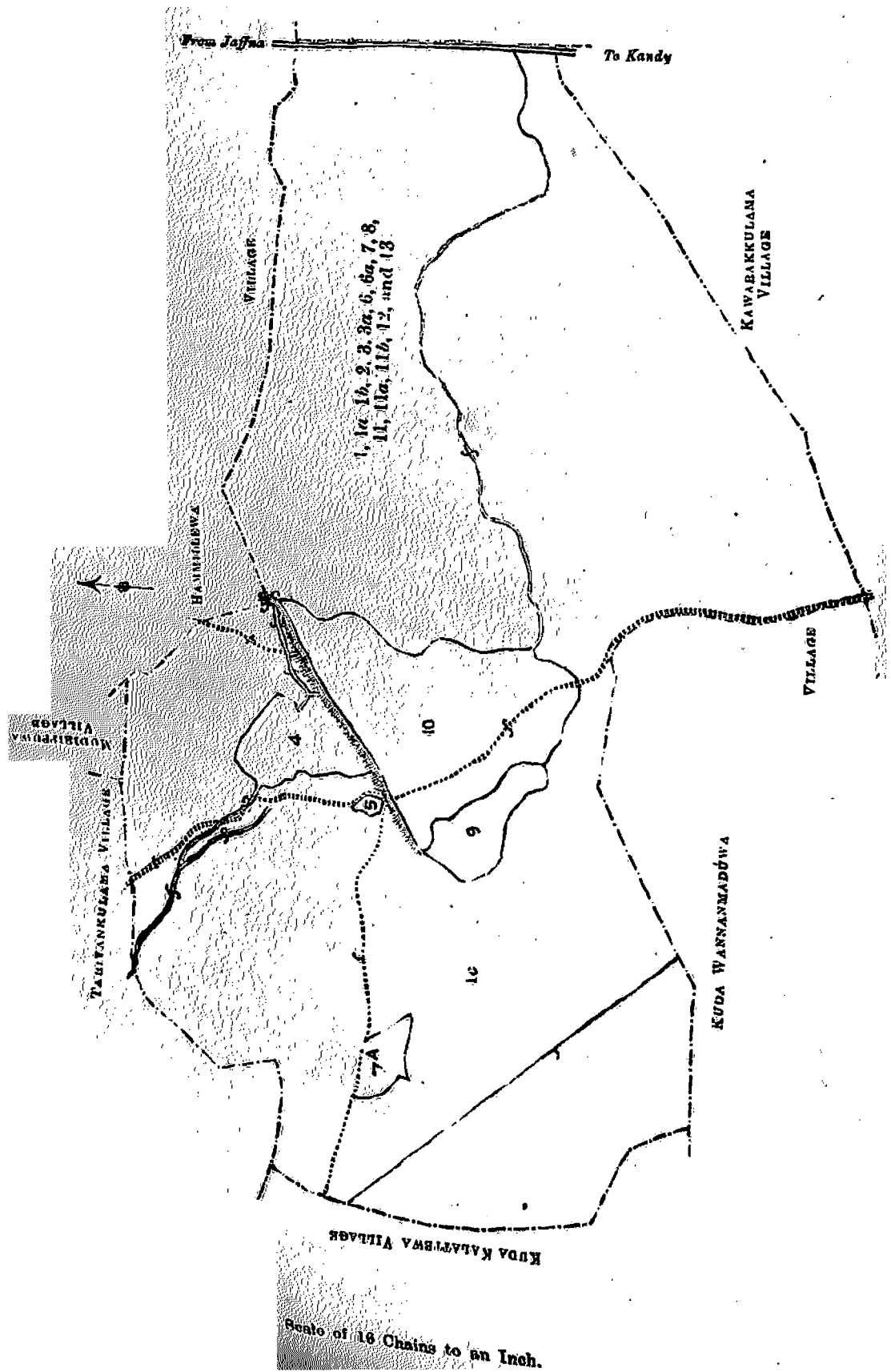
Lot.	Name of Land.	Extent.	
		A.	R. P.
1	Nelunkanniyawihenakatukele	90	3 16
1a	Do.	1	0 8
1b	Nelunkanniyapasbamba	0	1 7
2	Nelunkanniyawelbima	7	1 12
3	Nelunkanniyamukalana	34	3 14
3a	Nelunkanniyapasbamba	0	1 12
6	Nelunkanniyatisbamba	1	2 30
6a	Nelunkanniyapasbamba	0	1 3
7	Nelunkanniyamukalana	10	2 4
8	Nelunkanniyagamapaulamukalana	17	0 0
11	Nelunkanniyamukalana	284	3 15
11a	Do.	12	0 3
11b	Do.	2	1 7
12	Kadurugahamulahena	25	1 30
13	Kadurugahamulahenapaulamukalana	4	1 20
		493	0 21

and bounded as follows : on the north by the village limit of Tariyankulama, the village limit of Mudirippuwa, the village limit of Hammillewa ; on the east by the high road from Jaffna to Kandy ; on the south by the village limit of Kawarakkulama, the village limit of Kuda Wannanmaduwa ; on the west by the village limit of Kuda Kalattewa, the village limit of Tariyankulama.

NOTE.—The following lots lying within the above boundaries are excluded from this notice, and their aggregate acreage of 150 acres 1 rood and 21 perches is not included in the acreage of 493 acres and 21 perches given above :—

Lot.	Name of Land.	Extent.	
		A.	R. P.
1c	Nelunkanniyawihenakatukele	86	0 30
4	Ihala Elapata Katakadu and Pahala Elapatakumbura	9	0 20
5	Siyambalagahawatta	0	2 9
7a	Nelunkanniyamukalana	3	0 38
9	Enginigahahena	7	2 35
10	Nelunkanniyawewa	43	2 9
		150	1 21

[For Tracing see page 120.]



Situation : Nelunkanniya village in Kanadara korale.
Preliminary plan 24.

Lot.	Name of Land.	Extent.		
		A.	R.	P.
1	Nelunkanniya wihenakatuksela	90	3	16
1a	Do.	1	0	8
1b	Nelunkanniya pasbamba	0	1	7
2	Nelunkanniya welbima	7	1	12
3	Nelunkanniya mukalana	34	3	14
3a	Nelunkanniya pasbamba	0	1	12
6	Nelunkanniya tisbamba	1	3	30
6a	Nelunkanniya pasbamba	0	1	3
7	Nelunkanniya mukalana	10	2	4
8	Nelunkanniya gapapaulamukalana	17	0	0
11	Nelunkanniya mukalana	284	3	18
11a	Do.	12	0	3
11b	Do.	2	1	7
12	Kadurugaha mulahena	25	1	30
13	Kadurugaha mulahena paulamukalana	4	1	20
		493	0	21
<i>Lots excluded.</i>				
1c	Nelunkanniya wihenakatuksela	86	0	30
4	Ihala Elapata Katakadu and Pahala Elapatakumbura	9	0	20
5	Siyambalagahawatta	0	2	9
7a	Nelunkanniya mukalana	3	0	38
9	Enginigahahena	7	2	35
10	Nelunkanniya wewa	43	2	9
		150	1	21

Sheets F 23-31, 24-32 & F 7-15

Surveyor-General's Office,
Colombo, December 6, 1906.
2,644

C. MEADEN,
for Surveyor-General.
Anuradhapura S. O. 1-1907.

Notice under "The Waste Lands Ordinances of 1897, 1899, 1900, and 1903."

TAKE notice, that unless within three months from the 15th day of February, 1907, the persons, if any, who claim any interest in the lands hereinafter mentioned or in any one or more of such lands, make claim in person or in writing to the said lands or any of them or to some interest therein to W. E. Wait, Esq., Special Officer appointed under section 28 of "The Waste Lands Ordinances, 1897, 1900, 1900, and 1903," at his office at Hill House, Mutwal, Colombo:

Such Special Officer, in pursuance of the powers vested in him by the said Ordinances, will declare by writing under his hand that the said lands or such of them, as to which no claim has been made, are the property of the Crown.

W. E. WAIT,
Special Officer.

Description of the Lands referred to.

The following lots situated in the village of Talakolawewa in the Pahala Madagandala taluwa of the Nuwaragam korale of the Nuwaragampalata, in the North-Central Province as described in the annexed certified tracing:—

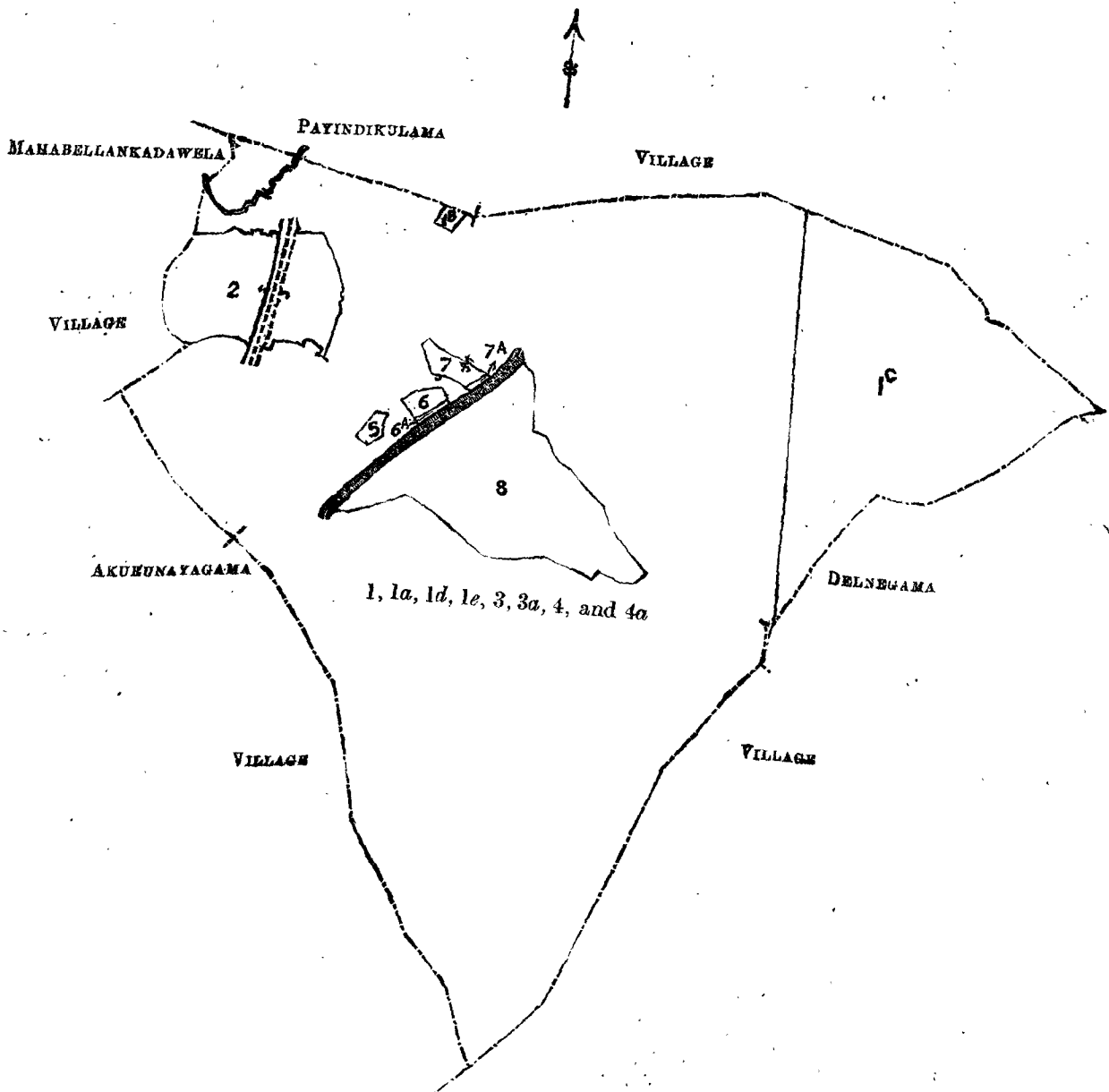
Lot.	Name of Land.	Extent.		
		A.	R.	P.
1	Talakolawewakela	248	1	36
1a	Railway reservation	3	3	20
1d	Talakolawewakela	3	0	20
1e	Talakolawewapashamba	0	1	10
3	Talakolawewehena	8	2	13
3a	Do.	1	3	17
4	Talakolawewatisbamba	4	3	33
4a	Talakolawewapashamba	0	1	22
		271	2	13

and bounded as follows: on the north by the village limit of Payindikulama, on the east by the village limit of Delnegama; on the south by the village limit of Delnegama, the village limit of Akurunayagama; on the west by the village limit of Akurunayagama, the village limit of Maha Bellankadawala.

NOTE.—The following lots lying within the above boundaries are excluded from this notice, and their aggregate acreage of 94 acres and 30 perches is not included in the acreage of 271 acres 2 roods and 13 perches given above:—

Preliminary plan 352.

Lot.	Name of Land.	Extent.		
		A.	R.	P.
b	Talakolawewakele...	0	2	2
c	Do.	53	0	20
2	Talakolawewawela	14	0	15
5	Ambagahawatta	0	2	5
6	Palugahawatta	0	3	5
6a	Talakolawewapasbamba	0	0	15
7	Migahawatta	1	0	17
7a	Talakolawewapasbamba	0	0	11
8	Talakolawewa	23	3	20
		94	0	30



Scale of 16 Chains to an Inch.

Situation : Talakolawewa village in Nuwaragam korale.

Lot.	Name of Land.	Extent.	
		A.	R. P.
1	Talakolawewakele..	248	1 38
1a	Railway reservation	3	3 20
1d	Talakolawewekele..	3	0 20
1e	Talakolawewapasbamba	0	1 10
3	Talakolawewehena	8	2 13
3a	Do.	1	3 17
4	Talakolawewatisbamba	4	3 33
4a	Talakolawewapasbamba	0	1 22
		271	2 13
<i>Lots excluded.</i>			
1b	Talakolawewakele..	0	2 2
1c	Do.	53	0 20
2	Talakolawewawela	14	0 15
5	Ambagahawatta	0	2 5
6	Palugahawatta	0	3 5
6a	Talakolawewapasbamba	0	0 15
7	Migahawatta	1	0 17
7a	Talakolawewapasbamba	0	0 11
8	Talakolawewa	23	3 20
		94	0 30

Surveyor General's Office,
Colombo, November 14, 1906.
2,645

Sheets F¹⁴₁₇₋₂₅ & F¹⁴₁₈₋₂₆

C. MEADEN,
for Surveyor-General.
Anuradhapura S. O. 2—1907

Notice under "The Waste Lands Ordinances of 1897, 1899, 1900, and 1903"

TAKE notice, that unless within three months from the 15th day of February, 1907, the persons, if any, who claim any interest in the lands hereinafter mentioned or in any one or more of such lands or to some interest therein, make claim in person or in writing to the said lands or any of them or to some interest therein, to W. E. Wait, Esq., Special Officer appointed under section 28 of "The Waste Lands Ordinances, 1897, 1899, 1900, and 1903," at his office at Hill House, Mutwal, Colombo :

Such Special Officer, in pursuance of the powers vested in him by the said Ordinances, will declare by writing under his hand that the said lands or such of them, as to which no claim has been made, are the property of the Crown.

W. E. WAIT,
Special Officer.

Description of the Lands referred to.

The following lots situated in the village of Kuda Ratmale in the Nuwaragam tulana of the Nuwaragam korale of the Nuwaragam palata, in the North-Central Province, as described in the annexed certified tracing, viz. :—

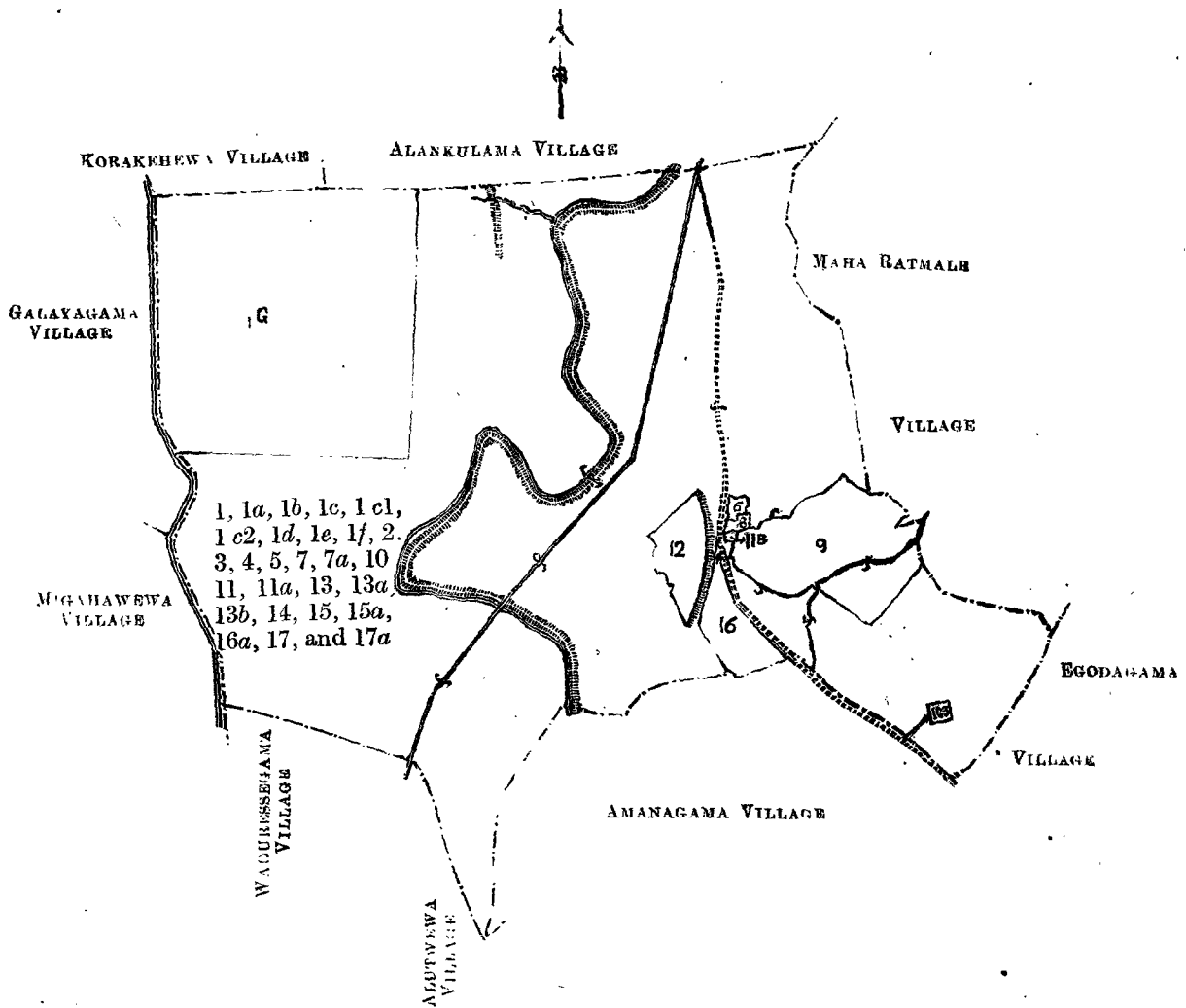
Lot.	Name of Land.	Extent.	
		A.	R. P.
1	Kudaratmalekele ..	563	0 25
1a	Do. ..	17	3 25
1b	Do. ..	3	3 5
1c	Do. ..	67	1 25
1c1	Do. ..	2	1 5
1c2	Do. ..	9	1 10
1d	Do. ..	98	0 25
1e	Do. ..	24	3 20
1f	Do. ..	4	2 0
2	Do. ..	3	2 5
3	Mandagalenwewa	17	0 38
4	Kudaratmalekele ..	4	2 30
5	Elagawakele ..	2	0 0
7	Kudaratmaletisbamba	2	1 10
7a	Do. ..	0	2 15
10	Kunuwelagahawatta	0	0 4
11	Kudaratmaletisbamba	0	1 0
11a	Do. ..	0	1 15
13	Dahabamba ..	1	1 0
13a	Do. ..	1	1 15
13b	Do. ..	0	3 20
14	Kudaratmalekele ..	0	2 15
15	Kudaratmalelanda	9	2 25
15a	Do. ..	1	2 15
16a	Kudaratmaleakkarewela	0	3 37
17	Kudaratmalekele ..	8	2 32
17a	Do. ..	0	2 32
		848	0 8

and bounded as follows : on the north by the village limit of Korakehewa, the village limit of Alankulama ; on the east by the village limit of Maha Ratmale, the village limit of Egodagama ; on the south by the village limit of Amanagama, the village limit of Alutwewa, the village limit of Waduressegama ; on the west by the village limit of Migahawewa, the village limit of Galayagama.

NOTE.—The following lots lying within the above boundaries are excluded from this notice, and their aggregate acreage of 277 acres 1 rood and 20 perches is not included in the acreage of 848 acres and 8 perches given above :—

Preliminary plan 273.

Lot.	Name of Land.	Extent.		
		A.	R.	P.
1c3	Kudaratmalekele	1	0	25
1g	Do.	200	0	0
6	Welawatta	1	0	22
8	Eramudugahawatta	1	0	10
9	T. P's 87,087 and 192,969	47	3	28
11b	Hunumellegahawatta	0	0	15
12	Kudaratmalewewa	12	0	0
16	Kudaratmaleakkarewela (P P. 423/1,623)	14	0	0
		<u>277</u>	<u>1</u>	<u>20</u>



Scale of 1/32 Chains to 1 Inch

Situation: Kudda Ratmale village in Nuwaragam korale.

Preliminary plan 273.

Lot.	Name of Land.	Extent.	
		A.	R. P.
1	Kudaratmalekele ..	563	0 25
1a	Do. ..	17	3 25
1b	Do. ..	3	3 5
1c	Do. ..	67	1 25
1c1	Do. ..	2	1 5
1c2	Do. ..	9	1 10
1d	Do. ..	98	0 25
1e	Do. ..	24	3 20
1f	Do. ..	4	2 0
2	Do. ..	3	2 5
3	Mandagalenwewa ..	17	0 38
4	Kudaratmalekele ..	4	2 30
5	Elagawakele ..	2	0 0
7	Kudaratmaletisbamba ..	2	1 10
7a	Do. ..	0	2 15
10	Kunuwellegahawatta ..	0	0 4
11	Kudaratmaletisbamba ..	0	1 0
11a	Do. ..	0	1 15
13	Dahabamba ..	1	1 0
13a	Do. ..	1	1 15
13b	Do. ..	0	3 20
14	Kudaratmalekele ..	0	2 15
15	Kudaratmalelanda ..	9	2 25
15a	Do. ..	1	2 15
16a	Kudaratmaleakkarewela ..	0	3 37
17	Kudaratmalekele ..	8	2 32
17a	Do. ..	0	2 32
		848	0 8

Lots excluded.

1c3	Kudaratmalekele ..	1	0 25
1g	Do. ..	200	0 0
6	Welawatta ..	1	0 22
8	Eramudugahawatta ..	1	0 10
9	T. P's 87,087 and 192,969 ..	47	3 28
11b	Hunuwellegahawatta ..	0	0 15
12	Kudaratmalewewa ..	12	0 0
16	Kudaratmaleakkarewela (P P. 423/1,623) ..	14	0 0
		277	1 20

Sheets F⁹ 18-26, F⁹ 19-27, F⁹ 34-42, & F⁹ 35-43Surveyor-General's Office,
Colombo, November 27, 1906.

2,646

C. MEADEN,
for Surveyor-General.
Anuradhapura S. O. 3-1907**Notice under "The Waste Lands Ordinances of 1897, 1899, 1900, and 1903."**

TAKE notice, that unless within three months from the 15th day of February, 1907, the persons, if any, who claim any interest in the lands hereinafter mentioned or in any one or more of such lands or to some interest therein, make claim in person or in writing to the said lands or any of them or to some interest therein to W. E. Wait, Esq., Special Officer appointed under section 28 of "The Waste Lands Ordinances, 1897, 1899, 1900, and 1903," at his office at Hill House, Mutwal, Colombo:

Such Special Officer, in pursuance of the powers vested in him by the said Ordinances, will declare by writing under his hand that the said lands or such of them, as to which no claim has been made, are the property of the Crown.

W. E. WAIT,
Special Officer.

Description of the Lands referred to.

The following lots situated in the village of Payindikkulama in the Pahala Kelagam tulana of the Kelagam korale north of the Kelagam palata, in the North-Central Province, as described in the annexed certified tracing, viz.:—

Preliminary plan 418.

Lot.	Name of Land.	Extent.		
		A.	R.	P.
1	Payindikkulamেকে	388	1	6
1b	Do.	4	1	0
1c	Payindikkulamepasbamba	1	0	8
1d	Payindikkulamেকে	0	0	7
2	Wewihalahena	0	3	19
3	Wewaihala-athanduwehena	29	0	30
5a	Bogahawelahena	0	0	21
6	Wewa-addarahena	2	1	17
6a	Payindikkulamapasbamba	0	0	12
9	Payindikkulametisbamba	3	3	2
9½	Tisbambewela	0	1	5
11	Damanewatta-addarahena	2	0	17
13	Payindikkulamehenyaya	58	2	10
13b	Payindikkulamepasbamba	0	2	4
13c	Payindikkulametisbamba	0	1	0
14	Kadiyawetunawala	0	1	8
		492	0	6

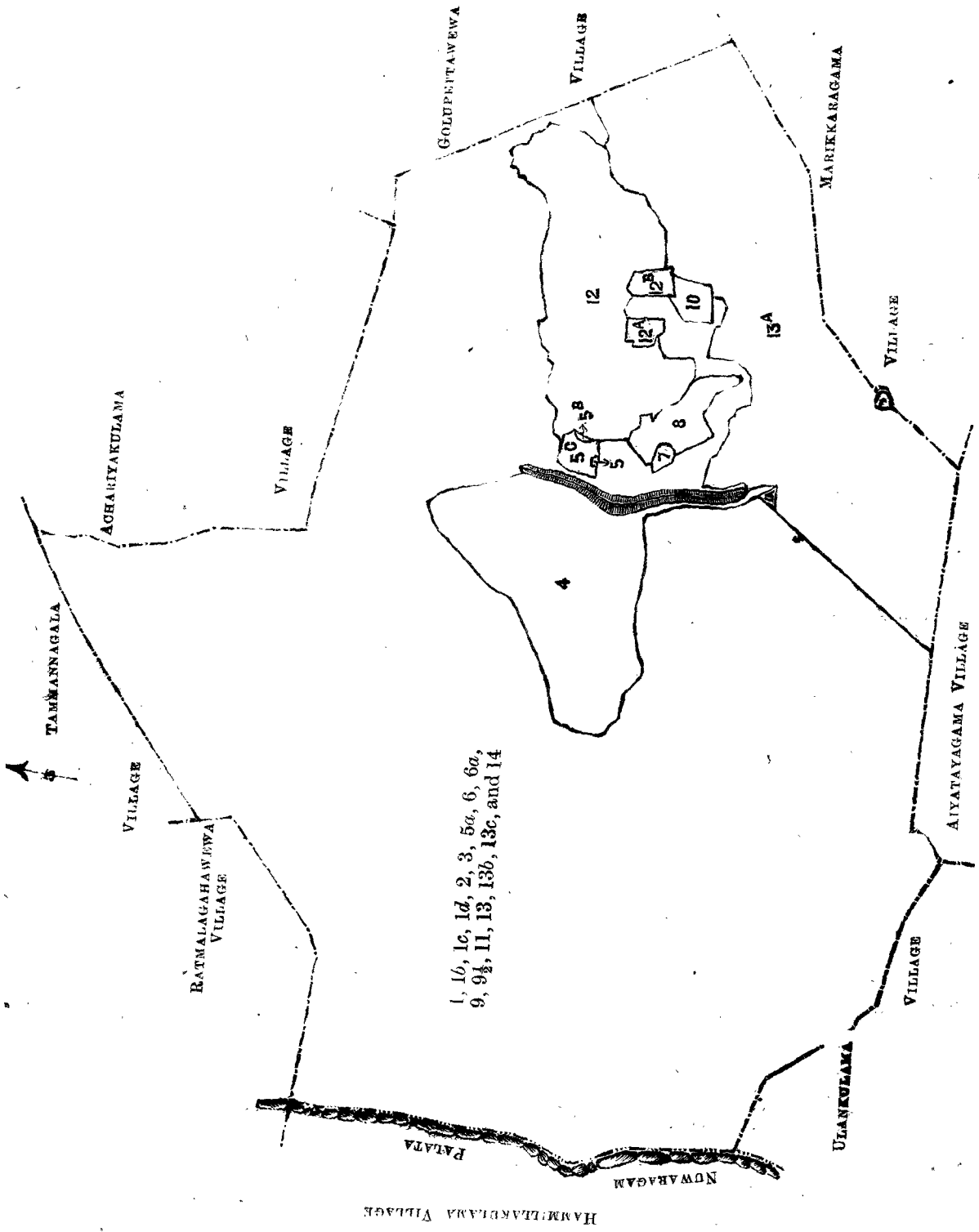
and bounded as follows: on the north by the village limit of Ratmalagahawewa, the village limit of Tammannagala, the village limit of Achariyakulama, the village limit of Golupettawewa; on the east by the village limit of Golupettawewa; on the south by the village limit of Marikkaragama, the village limit of Aiyatayagama, the village limit of Ulankulama; on the west by the boundary of Nuwaragam palata (the village limit of Hamillakulama.)

NOTE.—The following lots lying within the above boundaries are excluded from this notice, and their aggregate acreage of 171 acres 1 rood and 22 perches is not included in the acreage of 492 and 6 perches given above:—

Preliminary plan 418.

Lot.	Name of Land.	Extent.		
		A.	R.	P.
1a	Payindikkulamেকে	0	1	20
4	Payindikkulamewewa	38	0	35
5	Bornaluwedewaleidama	0	0	11
5b	Bogahawela	0	0	4
5c	Wekandepaulakele (T. P. 213,131)	1	1	1
7	Payindikkulamegangoda	0	1	25
8	Do.	4	2	28
10	Damanewatta	1	3	22
12	Payindikkulamekumbura	33	2	17
12a	P.P. 493/1,774	0	3	30
12b	P.P. 493/1,775	1	0	29
13a	Payindikkulamehenyaya	88	3	0
		171	1	22

[For Tracing see page 126.]



Scale of 16 Chains to an Inch.

Situation : Payindikkulama village in Pahala Kelagam tulana of Kelagam Korale North.

Preliminary plan 418.

Lot.	Name of Land.	Extent.		
		A.	R.	P.
1	Payindikkulamekele	388	1	6
1b	Do.	4	1	0
1c	Payindikkulamepasbamba	1	0	8
1d	Payindikkulamekele	0	0	7
2	Wewihalahena	0	3	19
3	Wewaihalahena-athanduwehena	29	0	30
5a	Bogahawelahena	0	0	21
6	Wewa-addarahena	2	1	17
6a	Payindikkulamapasbamba	0	0	12
9	Payindikkulametisbamba	3	3	2
9½	Tisbambewela	0	1	5
11	Damanewatta-addarahena	2	0	17
13	Payindikkulamehenyaya	58	2	10
13b	Payindikkulamepasbamba	0	2	4
13c	Payindikkulametisbamba	0	1	0
14	Kadiyawetunawala	0	1	8
<i>Lots excluded.</i>		492	0	6
1a	Payindikkulamekele	0	1	20
4	Payindikkulamewewa	38	0	35
5	Bomaluwedewaleidama	0	0	11
5b	Bogahawela	0	0	4
5c	Wekandepaulakele (T. P. 213,131)	1	1	1
7	Payindikkulamegangoda	0	1	25
8	Do.	4	2	28
10	Damanewatta	1	3	22
12	Payindikkulamekumbura	33	2	17
12a	P.P. 493/1,774	0	3	30
12b	P.P. 493/1,775	1	0	29
13a	Payindikkulamehenyaya	88	3	0
		171	1	2

Sheet F¹⁴₂₂₋₃₀, F¹⁴₂₃₋₃₁, & F¹⁴₃₉₋₄₇

Surveyor-General's Office,
Colombo, November 14, 1906.
2,647

C. MEADEN,
for Surveyor-General.
Anuradhapura S. O. 4—1907

Notice under "The Waste Lands Ordinances of 1897, 1899, 1900, and 1903."

TAKE notice, that unless within three months from the 15th day of February, 1907, the persons, if any, who claim any interest in the lands hereinafter mentioned or in any one or more of such lands or to some interest therein, make claim in person or in writing to the said lands or any of them or to some interest therein to W. E. Wait, Esq., Special Officer appointed under section 28 of "The Waste Lands Ordinances, 1897, 1899, 1900, and 1903," at his office at Hill House, Mutwal, Colombo :

Such Special Officer, in pursuance of the powers vested in him by the said Ordinances, will declare by writing under his hand that the said lands or such of them, as to which no claim has been made, are the property of the Crown.

W. E. WAIT,
Special Officer.

Description of the Lands referred to.

The following lots situated in the village of Divulwewa in the Nuwaragam tulana of the Nuwaragam korale of the Nuwaragam palata, in the North-Central Province, as described in the annexed certified tracing :—

Preliminary plan 292.

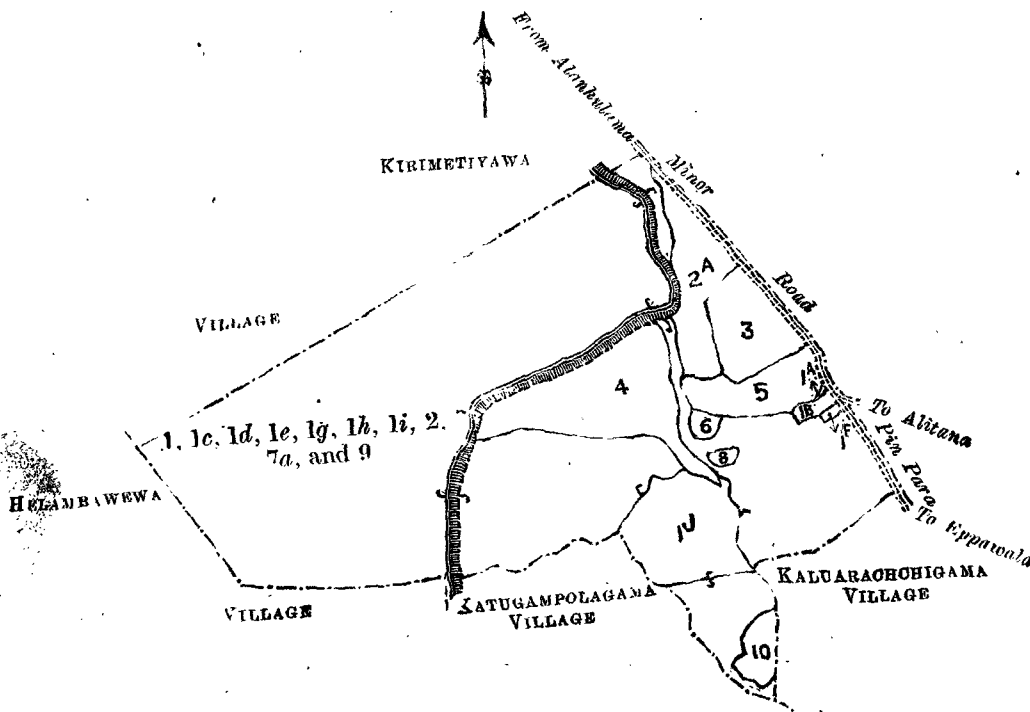
Lot.	Name of Land.	Extent.		
		A.	R.	P.
1	Divulwewakele	390	3	33
1c	Dambagahawatta	0	2	0
1d	Divulwewakele	3	0	10
1e	Do.	0	1	2
1g	Do.	0	2	21
1h	Do.	6	1	12
1i	Do.	2	0	0
2	Do.	0	2	0
7	Divulwewatisbamba	3	2	16
7a	Divulwewapasbamba	0	2	24
9	Divulwewakele	1	2	20
		410	0	18

and bounded as follows : on the north by the village limit of Kirimetiya ; on the east by the minor road from Alankulama to Alitana, the pinpara from Divulwewa to Eppawala ; on the south by the village limit of Kaluarachchigama, the village limit of Katugampolagama, the village limit of Helambawewa ; on the west by the village limit of Helambawewa.

Note.—The following lots lying within the above boundaries are excluded from this notice, and their aggregate acreage of 139 acres 1 rood and 33 perches is not included in the acreage of 410 acres and 18 perches given above :—

Preliminary plan 292.

Lot.	Name of Land.	Extent.	
		A.	R. P.
1a	Divulwewakele	0	0 25
1b	T.P. 151,783	1	2 11
1f	Divulwewa-alutwatta	0	1 36
1g	Divulwewakele	30	0 0
2a	Divulgahalanda (T.Ps. 192,985, 192,986, 192,987, and 222,427)	19	3 11
3	Divulgahalanda (P.P. 496/1,822a, 1,822b, 1,822c)	17	3 10
4	Divulwewa	42	3 20
5	Divulwewapuranawela	16	3 30
6	Divulwewakele	2	0 20
8	Divulwewawatta	1	0 30
10	Pahalawewa	6	2 0
		139	1 33



Scale of 32 Chains to an Inch.

Situation : Divulwewa village in Nuwaragam tulana of Nuwaragam korale.
Preliminary plan 292.

Lot.	Name of Land.	Extent.	
		A.	R. P.
1	Divulwewakele	390	3 33
1c	Dambagahawatta	0	2 0
1d	Divulwewakele	3	0 10
1e	Do.	0	1 2
1g	Do.	0	2 21
1h	Do.	6	1 12
1i	Do.	2	0 0
2	Do.	0	2 0
7	Divulwewatisbamba	3	2 16
7a	Divulwewapasbamba	0	2 24
9	Divulwewakele	1	2 20
		410	0 18

Lots excluded.

Lot.	Name of Land.	Extent.		
		A.	R.	P.
1a	Divulwewakele	0	0	25
1b	T.P. 151,783	1	2	11
1f	Divulwewa-alutwatta	0	1	36
1j	Divulwewakele	30	0	0
2a	Divulgahalanda (T.Ps. 192,985, 192,986, 192,987, and 222,427)	19	3	11
3	Divulgahalanda (P.P. 496/1,822a, 1,822b, 1,822c)	17	3	10
4	Divulwewa	42	3	20
5	Divulwewapuranawela	16	3	30
6	Divulwewakele	2	0	20
8	Divulwewawatta	1	0	30
10	Pahalawewa	6	2	0
		139	1	33

Sheets F⁹ 35-43, F⁹ 36-44, F⁹ 51-59, & F⁹ 52-60

Surveyor-General's Office,
Colombo, December 15, 1906.
2,648

C. MEADEN,
for Surveyor-General.
Anuradhapura S. O. 5-1907

Notice under "The Waste Lands Ordinances of 1897, 1899, 1900, and 1903."

TAKE notice, that unless within three months from the 15th day of February, 1907, the persons, if any, who claim any interest in the lands hereinafter mentioned or in any one or more of such lands or to some interest therein, make claim in person or in writing to the said lands or any of them or to some interest therein to W. E. Wait, Esq., Special Officer appointed under section 28 of "The Waste Lands Ordinances, 1897, 1899, 1900, and 1903," at his office at Hill House, Mutwal, Colombo :

Such Special Officer, in pursuance of the powers vested in him by the said Ordinances, will declare by writing under his hand that the said lands or such of them, as to which no claim has been made, are the property of the Crown.

W. E. WAIT,
Special Officer.

Description of the Lands referred to.

The following lots situated in the village of Ulukkulama in the Nuwaragam tulana of the Nuwaragam korale of the Nuwaragam palata, in the North-Central Province, as described in the annexed certified tracing:—

Preliminary plan 280.

Lot.	Name of Land.	Extent.		
		A.	R.	P.
1	Ulukkulamehena	7	3	2
2	Do.	2	0	15
3	Do.	7	2	25
4	Ulukkulamakele	529	0	19
4a	Do.	14	1	4
4b	Do.	101	3	16
5	Ulukkulamehena	1	1	7
6	Do.	3	0	18
8	Do.	0	2	0
8b	Do.	0	1	20
9	Ulukkulamakadawatta	0	0	36
9½	Do.	0	0	14
9a	Ulukkulamakele	163	1	26
9a1	Do.	5	0	32
9a2	Do.	26	0	24
9a3	Do.	20	0	0
9a5	Ulukkulamatisbamba	0	2	0
9b	Lindagawabima	0	0	14
9b1	Do.	0	0	22
11	Kahadapatalawewa	7	0	20
12	Ulukkulamakele	609	1	16
12a	Do.	7	0	12
12b	Do.	31	3	20
13	Gansabhawewatta	0	1	5
14	Ulukkulamawewamahatmayage Bangalawa	0	1	11
15	Ulukkulamatisabamba	2	0	12
15a	Ulukkulamapasbamba	0	1	24
16	Ulukkulamtisbamba	2	1	0
17a	Kolongahawatta	0	1	16
17b	Do.	0	0	15

Preliminary plan 280.

Lot.	Name of Land.	Extent.		
		A.	R.	P.
17g	Adipara	0	0	7
18b	Katukele	0	0	12
19	Pansalapokuna	1	2	0
21	Pansalawatta	0	1	25
22	Pansalakumbura	0	0	15
23	Pahalawela	0	2	10
23a	Do.	1	0	35
24	Pahalawelaowita	1	0	10
24a	Do.	0	0	35
25b	Ihalawelakumbura	0	2	15
25c	Do.	0	2	10
25d	Do.	0	1	5
26	Ihalawelahena	0	1	15
28	Ulukkumatisbamba	1	3	8
28a	Ulukkumapasbamba	0	0	32
30	Kayanewewa	2	3	30
31	Amunugamehena	0	3	35
31a	Do.	1	0	30
		1,559	0	14

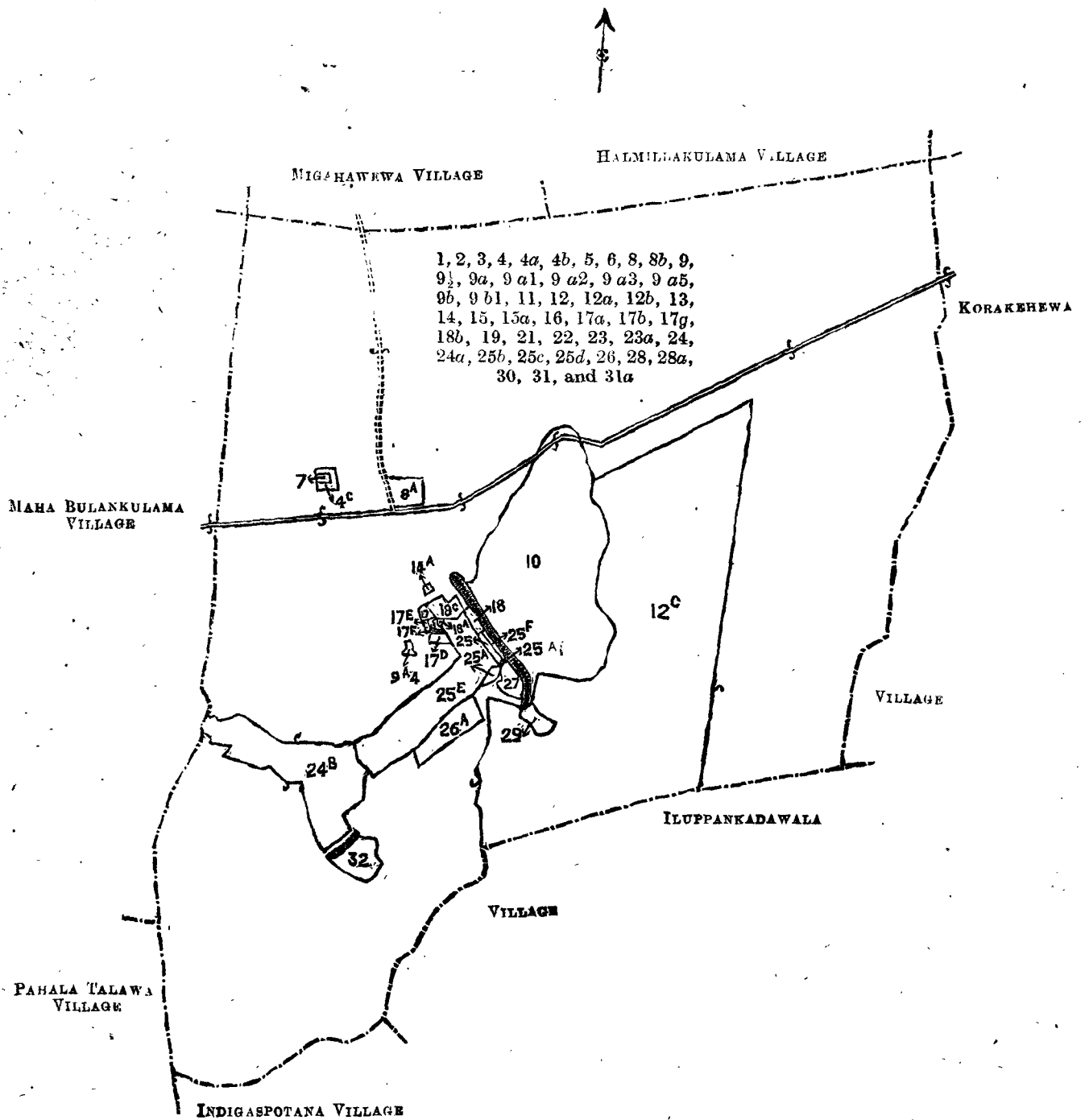
and bounded as follows: on the north by the village limit of Migahawewa, the village limit of Halmillakulama; on the east by the village limit of Korakehewa; on the south by the village limit of Iluppankadawala, the village limit of Indigaspotana; on the west by the village limit of Pahala Talawa, the village limit of Maha Bulankulama.

NOTE.—The following lots lying within the above boundaries are excluded from this notice, and their aggregate acreage of 455 acres is not included in the acreage of 1,559 acres and 14 perches given above:—

Preliminary plan 280.

Lot.	Name of Land.	Extent.		
		A.	R.	P.
4c	Ulukkulamekele	0	3	16
7	Ulukkulameminipittaniya	0	1	5
8a	T. P. 177,339	3	3	29
9a4	Pansala-alutwatta	0	1	8
10	Ulukkulamewewa	103	1	0
12c	Ulukkulamekele	251	0	12
14a	Ulukkulameiskolawatta (T.O. 807)	0	0	34
17	Kolongahawatta	0	1	37
17c	Ehelagahawatta (T. Ps. 150,076 and 176,281)	0	2	12
17d	Ehelagahawatta (T.P. 176,282)	0	3	27
17e	Kolongahawatta	0	0	10
17f	Do.	0	0	16
18	Serageywatta	1	2	0
18a	Serageywatta <i>alias</i> Katukele	0	0	24
18c	Ehelagahawatta (T. Ps. 131,885, 131,886, and 150,077)	2	2	5
24b	Ulukkulamepahalawela, Ulukkulamepahalawelakele (T. Ps. 121,972, 121,973, 121,974, 121,975, 137,853, 152,228)	37	1	19
25	Ihalawelakumbura	2	0	12
25a	Ihala-elapathakumbura	0	2	23
25a1	Do.	0	0	2
25e	Ulukkulameihalawelakumbura, Serageywatta, &c. (P.P. 279/W 87 and X 87)	29	0	0
25f	Ihalaelapathakumbura	0	2	8
26a	Ulukkulameihalawela, Ulukkulamelandukele (T. Ps. 182,526, 182,734, and 191,924)	7	2	31
27	Ulukkulamewatta	3	0	0
29	Wewapaulahena	2	0	25
32	Amunugamawewa	6	1	5
		455	0	0

[For Tracing see page 132.]



Scale of 32 Chains to an Inch.

Situation : Alukkulama village in Nuwaragam tulana of Nuwaragam korale.
 Preliminary plan 280.

Lot.	Name of Land.	Extent.		
		A.	R.	P.
1	Ulukkulamehena	7	3	2
2	Do.	2	0	15
3	Do.	7	2	25
4	Ulukkulamakele	529	0	19
4a	Do.	14	1	4
4b	Do.	101	3	16
5	Ulukkulanrehena	1	1	7
6	Do.	3	0	18
8	Do.	0	2	0
8b	Do.	0	1	20
9	Ulukkulamakadawatta	0	0	36
9 1/2	Do.	0	0	14

Lot.	Name of Land.	Extent.		
		A.	R.	P.
9a	Ulukkulamakele	163	1	26
9a1	Do	5	0	32
9a2	Do.	26	0	24
9a3	Do	20	0	0
9a5	Ulukkulamatisbamba	0	2	0
9b	Lindagawabima	0	0	14
9b1	Do	0	0	22
11	Kahadapatalawewa	7	0	20
12	Ulukkulamakele	609	1	16
12a	Do	7	0	12
12b	Do.	31	3	20
13	Gansabhawewatta	0	1	5
14	Ulukkulamawewamahatmayage Bungalawa	0	1	11
15	Ulukkulamatisbamba	2	0	12
15a	Ulukkulamapasbamba	0	1	24
16	Ulukkulamtisbamba	2	1	0
17a	Kolongahawatta	0	1	16
17b	Do.	0	0	15
17g	Adipara	0	0	7
18b	Katukele	0	0	12
19	Pansalapokuna	1	2	0
21	Pansalawatta	0	1	25
22	Pansalakumbura	0	0	15
23	Pahalawela	0	2	10
23a	Do.	1	0	35
24	Pahalawelaowita	1	0	10
24a	Do.	0	0	35
25b	Ihalawelakumbura	0	2	15
25c	Do.	0	2	10
25d	Do.	0	1	5
26	Ihalawelahena	0	1	15
28	Ulukkulamatisbamba	1	3	8
28a	Ulukkulamapasbamba	0	0	32
30	Kayanewewa	2	3	30
31	Amunugamehena	0	3	35
31a	Do.	1	0	30

1,559 0 14

Lots excluded.

4c	Ulukkullamekele	0	3	16
7	Ulukquameminipittaniya	0	1	5
8a	T. P. 177,339	3	3	29
9a4	Pansala-alutwatta	0	1	8
10	Ulukkulamewewa	103	1	0
12c	Ulukkullamekele	251	0	12
14	Ulukkullameiskolawatta (T. O. 807)	0	0	34
17c	Kolongahawatta	0	1	37
17a	Ehelagahawatta (T. Ps. 150,076 and 176,281)	0	2	12
17	Ehelagahawatta (T.P. 176,282)	0	3	27
17e	Kolongahawatta	0	0	10
17f	Do.	0	0	16
18	Serageywatta	1	2	0
18a	Serageywatta <i>alias</i> Katukele	0	0	24
18c	Ehelagahawatta (T.Ps. 131,885, 131,886, and 150,077)	2	2	5
24b	Ulukkulamepahalawela, Ulukkulamepahalawelakele (T.Ps. 121,972, 121,973, 121,974, 121,975, 137,853, 152,228)	37	1	19
25	Ihalawelakumbura	2	0	12
25a	Ihala-elapathakumbura	0	2	23
25a1	Do.	0	0	2
25e	Ulukkulameihalawelakumbura, Seragewatta, &c. (P.P. 279/W 87 and X 87)	29	0	0
25f	Ihala-elapathakumbura	0	2	8
26a	Ulukkulameihalawela, Ulukkulamelandukele (T. Ps. 182,526, 182,734, and 191,924)	7	2	31
27	Ulukkulamewatta	3	0	0
29	Wewapulahena	2	0	25
32	Amunugamawewa	6	1	5

455 0 0

Sheets F⁸₂₄₋₃₂, F⁹₁₋₉, F⁹₁₇₋₂₅, F⁸₄₀₋₄₈, & F⁹₃₃₋₄₁
 Surveyor-General's Office,
 Colombo, November 20, 1906.

2,649

C. MEADEN,
 for Surveyor-General.
 Anuradhapura S. O. 6—1907

Notice under "The Waste Lands Ordinances of 1897, 1899, 1900, and 1903,"

TAKE notice, that unless within three months from the 15th day of February, 1907, the persons, if any, who claim any interest in the lands hereinafter mentioned or in any one or more of such lands, make claim in person or in writing to the said lands or any of them or to some interest therein to J. G. Fraser, Esq., Special Officer appointed under section 28 of "The Waste Lands Ordinances, 1897, 1899, 1900, and 1903," at his office at Hill House, Mutwal, Colombo :

Such Special Officer, in pursuance of the powers vested in him by the said Ordinances, will declare by writing under his hand that the said lands or such of them, as to which no claim has been made, are the property of the Crown.

J. G. FRASER,
Special Officer.

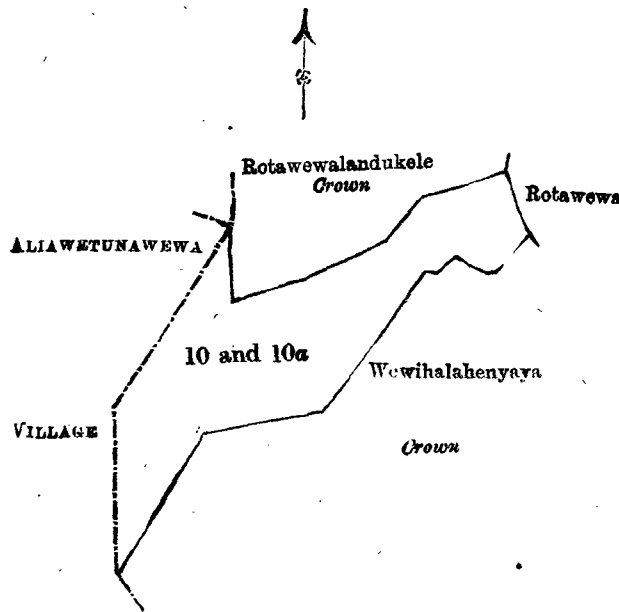
Description of the Lands referred to.

The following lots situated in the village of Rotawewa in the Timbiriwe tulana of the Eppawala korale of the Nuwaragam palata, in the North-Central Province, as described in the annexed certified tracing :—

Preliminary plan 78.

Lot.	Name of Land.			Extent.		
				A.	R.	P.
10	Wewihalamukalana	4	2	35
10a	Do.	4	0	5
				<u>8</u>	<u>3</u>	<u>0</u>

and bounded as follows : on the north by Rotawelalandukele declared to be the property of the Crown under the Waste Lands Ordinance ; on the east by the tank Rotawewa, Wewihalahenyaya declared to be the property of the Crown under the Waste Lands Ordinance ; on the south by Wewihalahenyaya declared to be the property of the Crown under the Waste Lands Ordinance; on the west by the village limit of Aliyawetunawewa.



Scale of 8 Chains to an Inch.

Situation : Rotawewa village in Eppawala korale.

Preliminary plan 78.

Lot.	Name of Land.			Extent.		
				A.	R.	P.
10	Wewihalamukalana	4	2	35
10a	Do.	4	0	5
				<u>8</u>	<u>3</u>	<u>0</u>

Field sheet F ²⁴₂₁₋₂

Surveyor-General's Office,
Colombo, January 16, 1907.

2,650

C. MEADEN,
for Surveyor-General.
Anuradhapura S. O. 7—1907

Notice under "The Waste Lands Ordinances of 1897, 1899, 1900, and 1903."

TAKE notice, that unless within three months from the 15th day of February, 1907, the persons, if any, who claim any interest in the lands hereinafter mentioned or in any one or more of such lands or to some interest therein, make claim in person or in writing to the said lands or any of them or to some interest therein to J. G. Fraser, Esq., Special Officer appointed under section 28 of "The Waste Lands Ordinances, 1897, 1899, 1900, and 1903," at his office at Hill House, Mutwal, Colombo :

Such Special Officer, in pursuance of the powers vested in him by the said Ordinances, will declare by writing under his hand that the said lands or such of them, as to which no claim has been made, are the property of the Crown.

J. G. FRASER,
Special Officer.

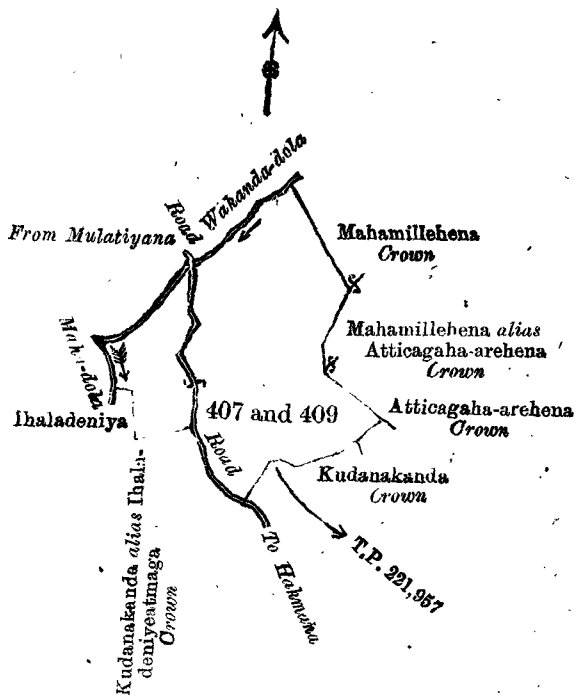
Description of the Lands referred to

The following lots situated in the village of Denagama in the Kandaboda pattu of the Matara District in the Southern Province, as described in the annexed certified tracing :—

Preliminary plan 172.

Lot.	Name of Land.	Extent	
		A.	R.
407	Kudanakanda	0	0 35
409	Do.	8	0 19
		<u>8</u>	<u>1 14</u>

and bounded as follows : on the north by the Nakanda-dola, Mahamillehena sold by the Crown ; on the east by Mahamillehena *alias* Attikkagaha-arehena sold by the Crown, Attikkagaha-arehena sold by the Crown ; on the south by Kudanakanda claimed by the Crown, T.P. 221,957, the road from Hakmana to Mulatiyana, Kudanakanda *alias* Ihaladeniyatnaga sold by the Crown ; on the west by Ihaladeniya claimed by Garusinge Babandriassa, the Nakande-dola.



Scale of 8 Chains to an Inch.

Situation : Denagama village in Kandaboda pattu.

Preliminary plan 172.

Lot.	Name of Land.	Extent.		
		A.	R.	P.
407	Kudanakanda	0	0	35
409	Do.	8	0	19
		<u>8</u>	<u>1</u>	<u>14</u>

Field sheet O₂₁²⁰—29

Surveyor-General's Office,
Colombo, June 7, 1906.

2,651

R. S. TEMPLETON,
for Surveyor-General.
Matara S. O. 2—1907

Notice under "The Waste Lands Ordinances of 1897, 1899, 1900, and 1903."

TAKE notice, that unless within three months from the 15th day of February, 1907, the persons, if any, who claim any interest in the land hereinafter mentioned, appear before the Assistant Government Agent of the Matara District and make claim to the said land or to some interest therein :

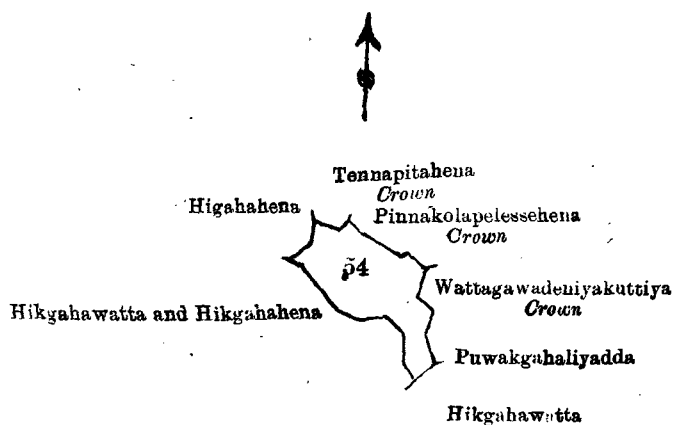
Such Assistant Government Agent, in pursuance of the powers vested in him by "The Waste Lands Ordinances of 1897, 1899, 1900, and 1903," will declare by writing under his hand that the said land, to which no claim has been made, is the property of the Crown.

Matara Kachcheri,
January 29, 1907.

G. COOKSON,
Assistant Government Agent.

Description of the Land referred to.

The land commonly called or known as Hikgahawatta, situated at Horapawita in Kandaboda pattuwa of the Matara District, containing in extent 1 acre 2 roods and 28 perches, shown as lot 54 in block survey preliminary plan No. 95 and in the annexed tracing therefrom, and bounded as follows: on the north by Tennapitahena declared Crown and Pinnakolapelessehena declared Crown; on the east by Wattagawadeniyakuttiya declared Crown; on the south by Puwakgahaliyadda claimed by J. R. Wijeratne and Hikgahawatta claimed by Hewasuduhakuruge Karonissa and others; on the west by Hikgahawatta and Hikgahahena claimed by Hewasuduhakuruge Karonissa and others, and Higahahena claimed by Hewasuduhakuruge Karonissa and others.



Scale of 8 Chains to an Inch.

Situation : Horapawita village in Kandaboda pattuwa of Matara District.

Preliminary plan 95.

Lot.	Name of Land.	Extent.	
		A.	R. P.
54	Hikgahawatta	1	2 28

Field sheet O ²⁰
35—43

Surveyor-General's Office,
Colombo, December 22, 1906.

C. MEADEN,
for Surveyor-General.

Notice under "The Waste Lands Ordinances of 1897, 1899, 1900, and 1903."

TAKE notice, that unless within three months from the 15th day of February, 1907, the persons, if any, who claim any interest in the land hereinafter mentioned appear before the Assistant Government Agent of the Matara District and make claim to the said land or to some interest therein :

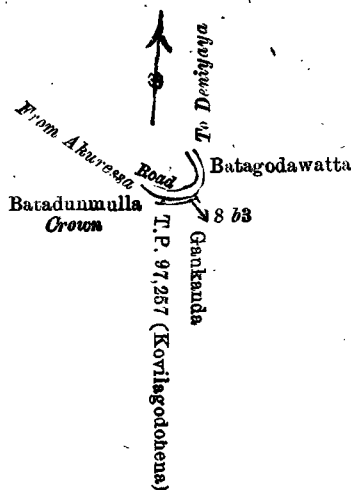
Such Assistant Government Agent, in pursuance of the powers vested in him by "The Waste Lands Ordinances of 1897, 1899, 1900, and 1903," will declare by writing under his hand that the said land, to which no claim has been made, is the property of the Crown.

Matara Kachcheri,
January 29, 1907.

G. COOKSON,
Assistant Government Agent.

Description of the Land referred to.

The land commonly called or known as Batudunmulla, situated at Kaduruwana in Morawak korale of the Matara District, containing in extent 10 perches, shown as lot 8b3 in block survey preliminary plan 8 and in the annexed tracing therefrom, and bounded as follows : on the north by road from Akuresa to Deniyaya ; on the east by Batagodawatta claimed by Don Juanis Samarawira ; on the south by Gankanda claimed by Don Juanis Samarawira and T.P. 97,257 (Kovilagodahena) ; on the west by Batadunmulla declared Crown.



Scale of 8 Chains to an Inch.

Situation : Kadurawana village in Morawak korale of Matara District.

Preliminary plan 8.

Lot.	Name of Land.	Extent. A. R. P.
8b 3	Batadunmulla	0 0 10
	Field sheet O 54—62	

Surveyor-General's Office,
Colombo, December 17, 1906.

C. MEADEN,
for Surveyor-General.

2,653

Notice under "The Waste Lands Ordinances of 1897, 1899, 1900, and 1903."

TAKE notice, that unless within three months from the 15th day of February, 1907, the persons, if any, who claim any interest in the lands hereinafter mentioned or to some interest therein, make claim in person to the said lands or to some interest therein to the Assistant Government Agent of the Matara District, in the Southern Province, at the Matara Kachcheri :

Such Assistant Government Agent, in pursuance of the powers vested in him by "The Waste Lands Ordinances of 1897, 1899, 1900, and 1903," will declare by writing under his hand that the said lands, as to which no claim has been made, are the property of the Crown.

Matara Kachcheri,
January 29, 1907.

G. COOKSON,
Assistant Government Agent.

Description of the Lands referred to.

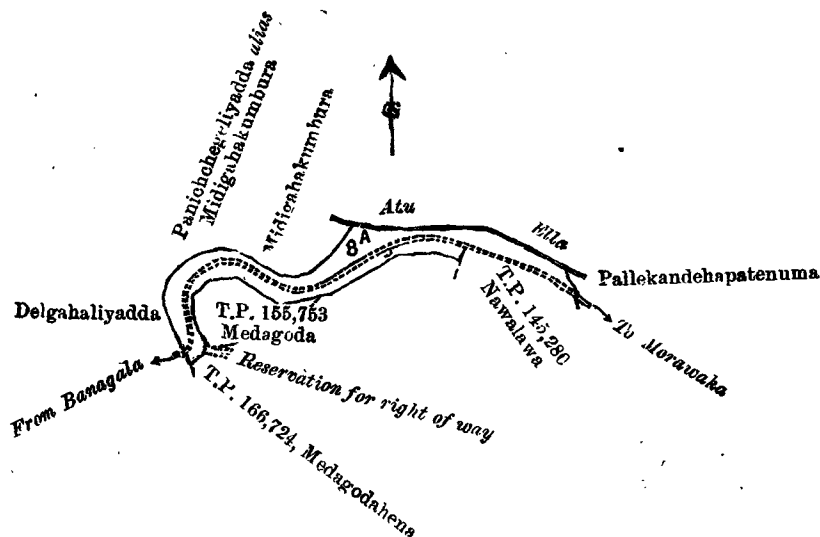
The following lots situated in the village of Alapaladeniya in Palle pattuwa of Morawak korale of the Matara District, in the Southern Province, as described in the annexed tracings :—

I.

Preliminary plan 9.

Lot.	Name of Land.	Extent.
		A. R. P.
8a	Gamagegoda and Medagoda	2 0 15

and bounded as follows: on the north by Panichchegeliyadde *alias* Midigahakumbura claimed by Don Adrian Dahanayeke and Midigahakumbura claimed by D. J. W. Dahanayeke and Atu-ella ; on the east by Pallekandehapatenuma claimed by D. J. W. Dahanayeke and road from Banagala to Morawaka ; on the south by T.P. 145,280 Nawalawa and T.P. 155,753 Medagoda and T.P. 166,724 Medagodahena ; on the west by Delgahaliyadda claimed by Don Andris Dahanayeke.



Scale of 8 Chains to an Inch.

Situation : Alapaladeniya in Palle pattuwa of Morawak korale, Matara District.

Preliminary plan 9.

Lot.	Name of Land.	Extent.
		A. R. P.
8a	Gamagegoda and Medagoda	2 0 15

Field sheet O ¹⁴₆₋₁₄

Surveyor-General's Office,
Colombo, September 20, 1906.

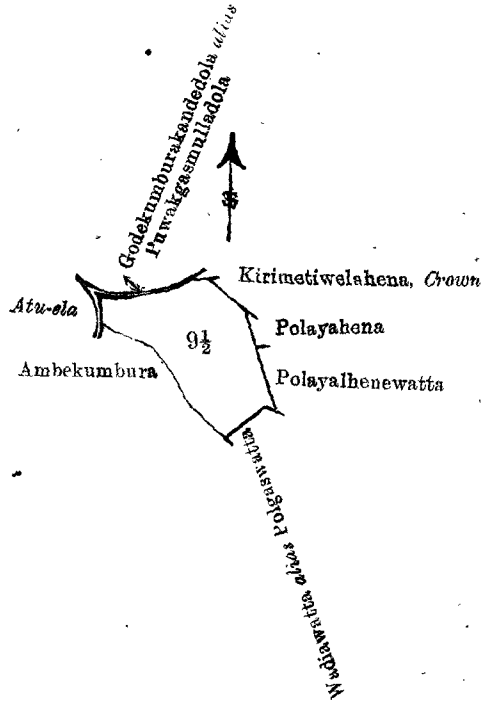
C. MEADEN,
for Surveyor-General.

II.

Preliminary plan 9.

ot.	Name of Land.	Extent.
		A. R. P.
9½	Tundolahena	2 1 35

and bounded as follows : on the north by Godekumburakandedola *alias* Puwakgasmulladola and Kirimetiwelahena declared Crown ; on the east by Kirimetiwelahena declared Crown and Polayahena claimed by Dahanayake Atukoralage Don Louis and others and Polayahenewatta claimed by Dahanayakage Don Louis and others ; on the south by Wadiawatte *alias* Polgaswatte claimed by Don Andris Dahanayaka and others and Ambekumbura claimed by Don Andris Jayawardana and others ; on the west by Atu-ella and Ambekumbura claimed by Don Andris Jayawardana and others.



Scale of 8 Chains of an Inch.

Situation : Alapaladeniya in Palle pattuwa of Morawak korale, Matara District.

Preliminary plan 9.

Lot.	Name of Land.	Extent. A. R. P.
9 1/2	Tundolahena	2 1 35

Field sheet O 14
6-14

Surveyor-General's Office,
Colombo, September 20, 1906.

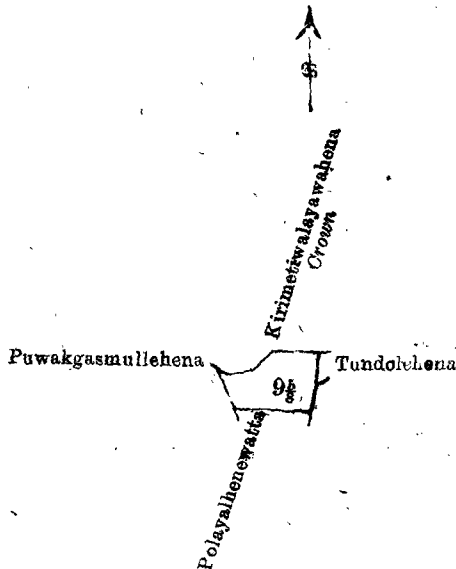
C. MEADEN,
for Surveyor-General.

III.

Preliminary plan 9.

Lot.	Name of Land.	Extent. A. R. P.
9 1/2	Tundolehena	0 3 10

and bounded as follows : on the north by Kirimetiwalagawahena declared Crown ; on the east by Tundolehena claimed by Dahanayaka Atukoralege Don Lewis ; on the south by Polayalhenawatta claimed by Dahanayake Don Lewis and others ; on the west by Puwakgasmullehena claimed by Don James Wijesekera Dahanayeke and others.



Scale of 8 Chains to an Inch.

Situation : Alapaladeniya in Palle pattuwa of Morawak korale, Matara District.

Preliminary plan 9.

Lot.	Name of Land.	Extent. A. R. P.
9½	Tundolehena	0 3 10

Field sheet O₆ 14

Surveyor-General's Office,
Colombo, September 20, 1906.

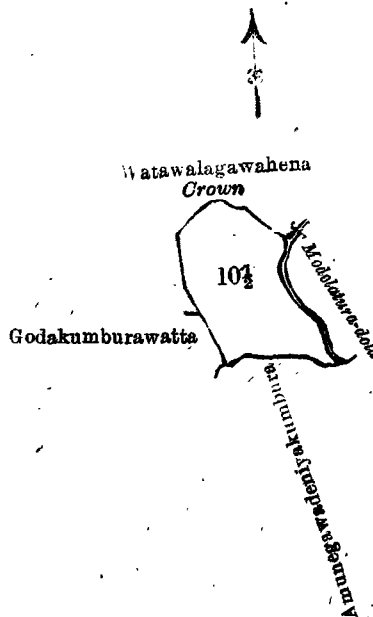
C. MEADEN,
for Surveyor-General.

IV.

Preliminary plan 9.

Lot.	Name of Land.	Extent. A. R. P.
10½	Tundolehena	2 2 7

and bounded as follows : on the north by Watawalagawahena declared Crown ; on the east by Modalaturedola ; on the south by Amunegawadeniyakumbura claimed by Dahanayake Atukoralage Don Carolis and others ; on the west by Godakumburawatta claimed by Godakumburage Babappu and others.



Scale of 8 Chains to an Inch.

Situation : Alapaladeniya in Palle pattuwa of Morawak korale, Matara District.

Preliminary plan 9.

Lot.	Name of Land.	Extent. A. R. P.
10½	Tundolehena	2 2 7

Field sheet O₆ 14

Surveyor-General's Office,
Colombo, September 20, 1906.

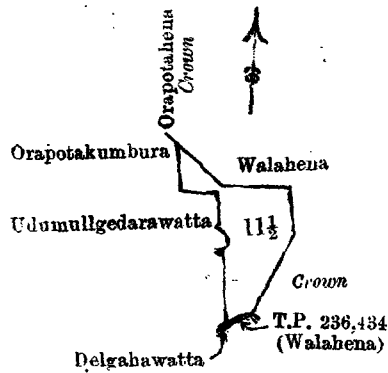
C. MEADEN,
for Surveyor-General.

V.

Preliminary plan 9.

Lot.	Name of Land.	Extent. A. R. P.
11½	Welchena alias Udumullagedarahena	1 2 30

and bounded as follows : on the north by Orapotahena and Walahena declared Crown ; on the east by Walahena declared Crown ; on the south T.P. 236,434 (Walahena) ; on the west by Delgahawatte claimed by Dahanayake Atukoralage Don Carolis and Udumullegedarawatte claimed by Dahanayake Atukoralage Don Carolis, and Orapotakumbura claimed by Dahanayake Atukoralage Don Carolis.



Scale of 8 Chains to an Inch.

Situation : Alapaladeniya in Palle pattuwa of Morawak korale, Matara District.

Preliminary plan 9.

Lot.	Name of Land.	Extent. A. R. P.
11½	Welahena alias Udumullgedarahena	1 2 30

Field sheet O 14
6-14

Surveyor-General's Office,
Colombo, September 20, 1906.

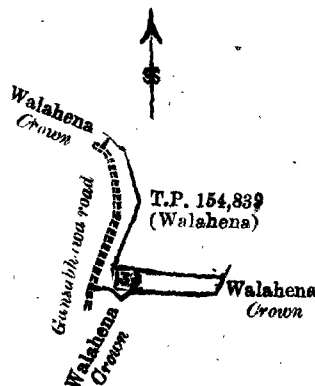
C. MEADEN,
for Surveyor-General.

VI.

Preliminary plan 9.

Lot.	Name of Land.	Extent. A. R. P.
13½	Walahena	0 3 31

and bounded as follows ; on the north by Walahena declared Crown and T.P. 154,839 (Walahena); on the east by T.P. 154,839 (Walahena) and Walahena declared Crown ; on the south by Walahena declared Crown ; on the west by Gansabhawa road.



Scale of 8 Chains to an Inch.

Situation : Alapaladeniya in Palle pattuwa of Morawak korale, Matara District.

Preliminary plan 9.

Lot.	Name of Land.	Extent. A. R. P.
13½	Walahena	0 3 31

Field sheet O 14
6-14

Surveyor-General's Office,
Colombo, September 20, 1906.


C. MEADEN,
for Surveyor-General.

VII.

Preliminary plan 9.

Lot.	Name of Land.	Extent.	
		A.	R. P.
13 $\frac{1}{2}$ a	Walahena	0	0 10

and bounded as follows : on the north and north-west by Walahena declared Crown ; on the south and south west T.P. 154,839 (Walahena).



Scale of 8 Chains to an Inch.

Situation : Alapaladeniya in Falle pattuwa of Morawak korale, Matara District.

Preliminary plan 9.

Lot.	Name of Land.	Extent.	
		A.	R. P.
13 $\frac{1}{2}$ a	Walahena	0	0 10

Field sheet O $\frac{14}{6-14}$

Surveyor-General's Office,
Colombo, September 20, 1906.

2,654

C. MEADEN,
for Surveyor-General.