

Ceylon Government Gazette

Published by Authority.

No. 6,171—FRIDAY, FEBRUARY 22, 1907.

PART I.—General: Minutes, Proclamations, Appointments, and General Government Notifications. | PART III.—Provincial Administration.
 PART II.—Legal and Judicial. | PART IV.—Land Settlement.
 PART V.—Mercantile, Marine, Municipal, Local, &c.

Separate paging is given to each Part in order that it may be filed separately.

Part IV.—Land Settlement.

	PAGE	PAGE
Final Orders	143	157
		Preliminary Notices

FINAL ORDERS.

Order under Section 4, Sub-section (1), of "The Waste Lands Ordinances of 1897, 1899, 1900, and 1903," declaring Land to be Crown Property.

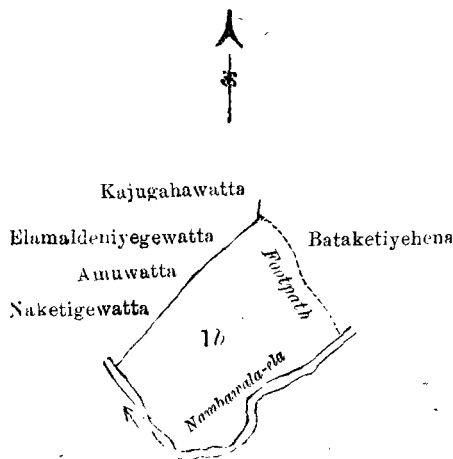
In the matter of the land commonly called or known as Galgodahena, situate in the village of Ketiyape in the Kandaboda pattu of the Matara District, in the Southern Province, and of "The Waste Lands Ordinances of 1897, 1899, 1900, and 1903."

WHEREAS in pursuance of section 1 of the said Ordinances it was duly notified on the 6th day of May, One thousand Nine hundred and Four, that if no claim to the land commonly called or known as Galgodahena, situate in the village of Ketiyape in the Kandaboda pattu of the Matara District, in the Southern Province, containing in extent 4 acres 2 roods and 20 perches, and shown as lot 1b in preliminary plan No. 132 and in the annexed certified tracing therefrom, was made to the Special Officer appointed under section 28 of the said Ordinances, within the period of three months from the date specified in such notice, such land would be deemed the property of the Crown and dealt with on account of the Crown (*vide* Notice No. 1,885):

And whereas (1) Sarakkalipatabendige Lieris Appu of Hakmana, (2) Wannige Pedris of Ketiyape, (3) Kulappu Arachchige Dissan of Ketiyape, (4) Ranasin Karnagala Patiranaage Sarnelis Appu of Ketiyape, and (5) J. A. Buyzer of Matara made claim thereto, and whereas the said 1st, 4th, and 5th claimants have withdrawn their claims to the said land; and whereas the said 2nd and 3rd claimants having been duly called upon by me by a notice in writing under section 4, sub-section (1), of the said Ordinances, duly served upon them to produce before me the evidence and documents upon which they might rely in proof of their claim, and not having so appeared or produced such evidence and documents, I, John George Fraser, Special Officer appointed under section 28 of the said Ordinances, under and by virtue of the powers vested in me in that behalf by section 4 of the said Ordinances, do hereby on this 17th day of January, 1907, order and declare, under section 4, sub-section (1), of the said Ordinances, that the said land, as more fully described herein below, is the property of the Crown.

Description of the Land referred to.

The land commonly called or known as Galgodahena, situate in the village of Ketiyaḡe in the Kandaboda pattu of the Matara District, in the Southern Province, containing in extent 4 acres 2 roods and 20 perches, shown as lot 1b in preliminary plan 132 and in the annexed certified tracing therefrom, and bounded as follows: on the north by Elamaldeniḡewatta claimed by K. Arnolis and others, Kajugahawatta claimed by Kulappu



Scale of 8 Chains to an Inch.

Situation : Ketiyaḡe village in Kandaboda pattu, Matara District.

Preliminary plan 132.

Lot.	Name of Land.				Extent.
					A. R. P.
1b	Galgodahena	4 2 20

Field sheets O 4—12 and O 5—13

Surveyor-General's Office,
Colombo, January 23, 1906.

J. B. M. RIDOUT,
for Surveyor-General.

Arachchige Dissan and others; on the east by a footpath (Bataketiḡehena sold by Crown under the Waste Lands Ordinances to J. A. Buyzer); on the south by the Nambawala-ela; on the west by Naketigewatta claimed by Kulasin Arachchige Abaran and others, Amuwatta claimed by Kulappu Arachchige Don Allis and others.

J. G. FRASER,
Special Officer.

January 17, 1907.
Matara S. O. 1,418

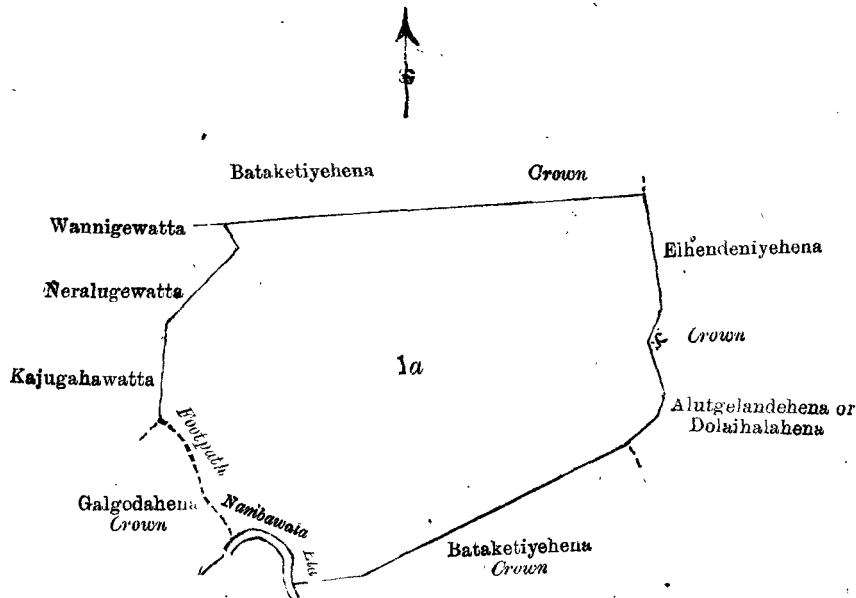
Order under Section 4, Sub-section (1), of "The Waste Lands Ordinances of 1897, 1899, 1900, and 1903."

In the matter of the land commonly called or known as Bataketiḡehena, situate in the village of Ketiyaḡe in the Kandaboda pattu of the Matara District, in the Southern Province, and of "The Waste Lands Ordinances of 1897, 1899, 1900, and 1903."

WHEREAS in pursuance of section 1 of the said Ordinances it was duly declared and notified on the 6th day of May, One thousand Nine hundred and Four, that if no claim to the land commonly called or known as Bataketiḡehena, situate in the village of Ketiyaḡe in the Kandaboda pattu of the Matara District, in the Southern Province, containing in extent 25 acres and 20 perches, and shown as lot 1a in preliminary plan No. 132, was made to J. G. Fraser, Special Officer appointed under section 28 of the said Ordinances, within the period of three months from the date specified in the said notice, such land would be deemed the property of the Crown and dealt with on account of the Crown (*vide* Notice No. 1,885):

And whereas (1) Sarakkali Patabendige Lieris Appu of Hakmana, (2) Wannige Pedris of Ketiyaḡe, (3) Kulappu Arachchige Dissan of Ketiyaḡe, (4) Ransin Karnagala Patiranaḡe Sarnelis Appu of Ketiyaḡe, (5) Mr. John Albert Buyzer of Matara made claim thereto, and I, John Geroge Fraser, Special Officer appointed under section 28 of the said Ordinances, made due inquiry into such claim; and whereas the said 1st and 4th claimants have withdrawn their claims to the said land; and whereas the said 2nd and 3rd claimants having been duly called upon by me by a notice in writing under section 4, sub-section (1) of the said Ordinances, duly served upon them to produce before me the evidence and documents upon which they might rely in proof of their claims, have not produced such evidence and documents; and whereas I and the said 5th claimant John Albert Buyzer have, with consent of His Excellency the Governor, come to an agreement in writing concerning the said land, under section 4, sub-section (1), of the said Ordinances:

And whereas it was ordered that the said fifth claimant John Albert Buyzer of Matara should pay to the Assistant Government Agent at Matara a sum of Rupees One hundred and Eighty-five (Rs. 185) as purchase amount for the said land on or before the 3rd day of May, One thousand Nine hundred and Five; and whereas the said fifth claimant John Albert Buyzer has duly paid the said amount as ordered, the said claimant John Albert Buyzer is hereby declared to be the purchaser of the said land commonly called or known as Bataketiye-hena, situate in the village of Ketiya-pa in the Kandaboda pattu of the Matara District, in the Southern



Scale of 8 Chains to an Inch.

Situation : Ketiya-pa village in Kandaboda pattu, Matara District.

Preliminary plan 132.

Lot.	Name of Land.	Extent.	
		A.	R. P.
1a	Bataketiye-hena	25	0 20

Field sheet O 20
2d 5-13

Surveyor-General's Office,
Colombo, January 23, 1906.

J. B. M. RIDOUT,
for Surveyor-General.

Province, containing in extent 25 acres and 20 perches, shown as lot 1a in preliminary plan No. 132 and in the annexed certified tracing therefrom, and bounded as follows : on the north by Bataketiye-hena belonging to the Crown; on the east by Elhendeniye-hena belonging to the Crown, Alutgelandehena or Dolaihalahena belonging to the Crown; on the south by Bataketiye-hena belonging to the Crown, the Nambawala-ela; and on the west by Galgodahena belonging to the Crown (a footpath), Kajugahawatta claimed by Kulappu Arachchige Dissan, &c., Neralugewatta claimed by Hettiachchige Dona Gimarahami, Wannigewatta claimed by Wannige Pedris.

J. G. FRASER,
Special Officer.

January 17, 1907.

Matara S. O. 1,419

Order under Section 4, Sub-section (1), of "The Waste Lands Ordinances of 1897, 1899, 1900, and 1903," declaring Land to be Crown Property.

In the matter of the land commonly called or known as Mahakumburagodahena, situate in the village of Pallegama in the Morawak korale of the Matara District, in the Southern Province, and of "The Waste Lands Ordinances of 1897, 1899; 1900, and 1903."

WHEREAS in pursuance of section 1 of the said Ordinances it was duly notified on the Eighteenth day of August, One thousand Nine hundred and Five, that if no claim to the land commonly called or known as Mahakumburagodahena, situate in the village of Pallegama in the Morawak korale of the Matara District, in the Southern Province, containing in extent 6 acres and 29 perches, and shown as lot 15 in preliminary plan No. 170 and in the annexed certified tracing therefrom, was made to J. G. Fraser, Special Officer appointed under section 28 of the said Ordinances, within the period of three months from the date specified in such notice, such land would be deemed the property of the Crown and dealt with on account of the Crown (*vide* Notice No. 2,257):

And whereas (1) Alut Durage Kira, (2) Alut Durage Dintu, and (3) Don David Wijesekara, all of Pallegama, made claim thereto, and whereas the said claimants have withdrawn their claims to the said land, I, John George Fraser, Special Officer appointed under section 28 of the said Ordinances, under and by virtue of the powers vested in me in that behalf by section 4 of the said Ordinances, do hereby on this Nineteenth day of January, 1907, order and declare, under section 4, sub-section (1), of the said Ordinances, that the said land, as more fully described herein below, is the property of the Crown.

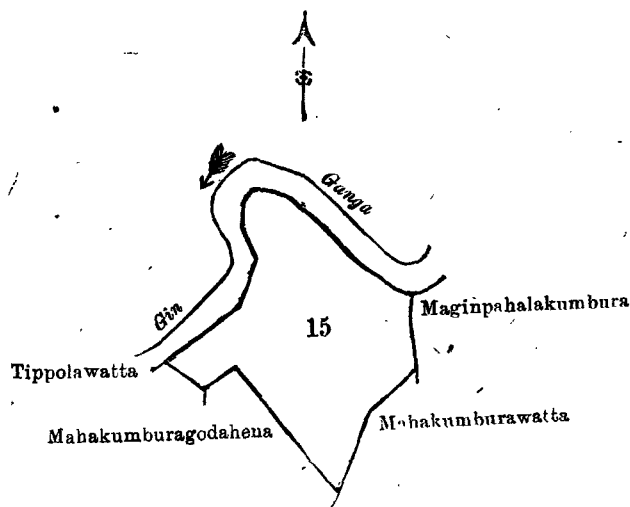
Description of the Land referred to.

The following lot situated in the village of Pallegama in the Morawak korale of the Matara District, in the Southern Province, as described in the annexed certified tracing:—

Preliminary plan 170.

Lot.	Name of Land.	Extent.	
		A.	R. P.
15	Mahakumburagodahena	6	0 29

and bounded as follows: on the north by the Gin-ganga; on the east by Maginpahalakumbura claimed by Don Bastian Wijesekere and others, Mahakumburawatta claimed by ditto; on the south by Mahakumbura-



Scale of 8 Chains to an Inch.

Situation: Pallegama village in Morawak korale.

Preliminary plan 170.

Lot.	Name of Land.	Extent.	
		A.	R. P.
15	Mahakumburagodahena	6	0 29

Field sheet O ¹⁰ 33-41.

Surveyor-General's Office,
Colombo, October 23, 1906.

C. MEADEN,
for Surveyor-General.

godahena belonging to Alutdurage Kira and others, Tippolawatta claimed by Alutdurage Kira and others; and on the west by the Gin-ganga.

J. G. FRASER,
Special Officer.

January 19, 1907.
Matara S. O. 1,420

Order under Section 4, Sub-section (1), of "The Waste Lands Ordinances of 1897, 1899, 1900, and 1903," declaring Land to be Crown Property.

In the matter of the land commonly called or known as Rakannagodella, situate in the village of Pallegama in the Morawak korale of the Matara District, in the Southern Province, and of "The Waste Lands Ordinances of 1897, 1899, 1900, and 1903."

WHEREAS in pursuance of section 1 of the said Ordinances it was duly notified on the Eighteenth day of August, One thousand Nine hundred and Five, that if no claim to the land commonly called or known as Rakannagodella, situate in the village of Pallegama in the Morawak korale of the Matara District, in the Southern Province, containing in extent 1 rood and 27 perches, and shown as lot 114 in preliminary plan No. 170 and in the annexed certified tracing therefrom, was made to J. G. Fraser, Special Officer appointed under section 28 of the said Ordinances, within the period of three months from the date specified in such notice, such land would be deemed the property of the Crown and dealt with on account of the Crown (*vide* Notice No. 2,257):

And whereas Don Andris Weerawardana Ratnayaka of Pallegama made claim thereto, and whereas the said claimant has withdrawn his claim to the said land, I, John George Fraser, Special Officer appointed under section 28 of the said Ordinances, under and by virtue of the powers vested in me in that behalf by section 4 of the said Ordinances, do hereby on this Nineteenth day of January, 1907, order and declare, under section 4, sub-section (1), of the said Ordinances, that the said land, as more fully described herein below, is the property of the Crown.

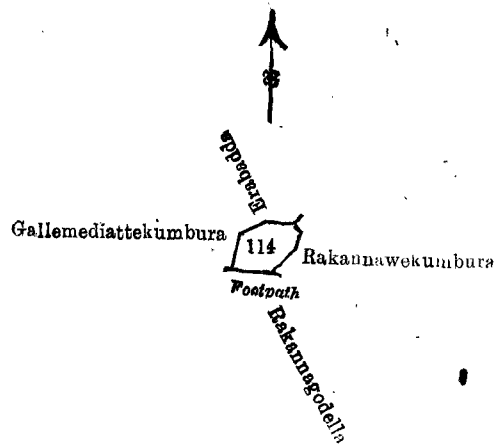
Description of the Land referred to.

The following lot situated in the village of Pallegama in the Morawak korale of the Matara District, in the Southern Province, as described in the annexed certified tracing:—

Preliminary plan 170.

Lot.	Name of Land.	Extent.	
		A.	R. P.
114	Rakannagodella	0	1 27

and bounded as follows: on the north by Erabadda claimed by Mahakumburadurage Kira and others; on the east by Rakannawekumbura claimed by Mohamado Ossen and others; on the south by a footpath



Scale of 8 Chains to an Inch.

Situation: Pallegama village in Morawak korale.

Preliminary plan 170.

Lot.	Name of Land.	Extent	
		A.	R. P.
114	Rakannagodella	0	1 27

Field sheet O 10
33-41

Surveyor-General's Office,
Colombo, October 23, 1906.

C. MEADEN,
for Surveyor-General.

(Rakannagodella belonging to Don Andris Weerawardana Ratnayaka); and on the west by Gallemediattekkumbura claimed by Don Andris Weerawardana Ratnayaka.

J. G. FRASER,
Special Officer.

January 19, 1907.

Matara S. O. 1,421

Order under Section 4, Sub-section (1), of "The Waste Lands Ordinances of 1897, 1899, 1900, and 1903," admitting Land to be Private Property.

In the matter of the land commonly called or known as Kallewatta, situate in the village of Pallegama in the Morawak korale of the Matara District, in the Southern Province, and of "The Waste Lands Ordinances of 1897, 1899, 1900, and 1903."

WHEREAS in pursuance of section 1 of the said Ordinances it was duly notified on the Eighteenth day of August, One thousand Nine hundred and Five, that if no claim to the land commonly called or known as Kallewatta, situate in the village of Pallegama in the Morawak korale of the Matara District, in the Southern Province, containing in extent 1 acre and 12 perches, and shown as lot 140a in preliminary plan No. 170 and in the annexed certified tracing therefrom, was made to J. G. Fraser, Special Officer appointed under section 28 of the said Ordinances, within the period of three months from the date specified in such notice, such land would be deemed the property of the Crown and dealt with on account of the Crown (*vide* Notice No. 2,257):

And whereas (1) Nadakandage Don Salomon of Warakagoda in Pallegama and (2) Don Andris Weerawardana Ratnayaka of Pallegama made claim thereto, and the aforesaid J. G. Fraser, Special Officer appointed under section 28 of the said Ordinances, made due inquiry into such claim; and whereas the said 1st claimant has withdrawn his claim to the said land, I do hereby admit the claim of the said 2nd claimant Don Andris Weerawardana Ratnayaka to the said land, as more fully described herein below, under section 4, sub-section (1), of the said Ordinances.

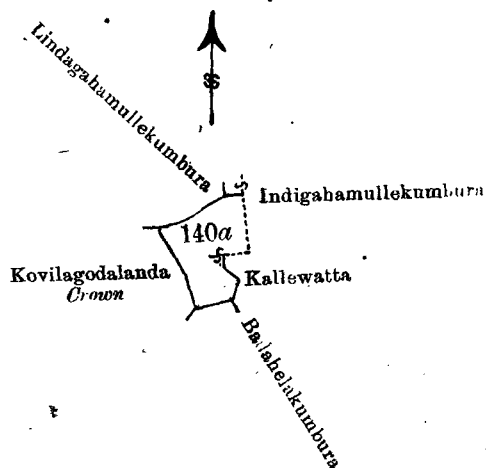
Description of the Land referred to.

The following lot situated in the village of Pallegama in the Morawak korale of the Matara District, in the Southern Province, as described in the annexed certified tracing:—

Preliminary plan 170.

Lot.	Name of Land.	Extent	
		A.	R. P.
140a ..	Kallewatta ..	1	0 12

and bounded as follows: on the north by Lindaghamullekumbura claimed by Landage Baba Appu and others; on the east by Indigahamullekumbura claimed by Don Andris Weerawardana Ratnayaka and others, Kalle-



Scale of 8 Chains to an Inch.

Situation: Pallegama village in Morawak korale.

Preliminary plan 170.

Lot.	Name of Land.	Extent	
		A.	R. P.
140a ..	Kallewatta ..	1	0 12

Field sheet O ¹⁰ 33—41.

Surveyor-General's Office,
Colombo, October 23, 1906.

C. MEADEN,
for Surveyor-General.

watta claimed by ditto; on the south by Badahelakumbura claimed by Don Andris Weerawardana Ratnayaka and others; and on the west by Kovilagodalanda belonging to the Crown.

J. G. FRASER,
Special Officer.

January 19, 1907.

Matara S. O. 1,422

Order under Section 4, Sub-section (1), of "The Waste Lands Ordinances of 1897, 1899, 1900, and 1903," admitting Land to be Private Property.

In the matter of the land commonly called or known as Haldolahenedeniya and Haldolaheneowita, &c., situate in the village of Pallegama in the Morawak korale of the Matara District, in the Southern Province, and of "The Waste Lands Ordinances of 1897, 1899, 1900, and 1903."

WHEREAS in pursuance of section 1 of the said Ordinances it was duly notified on the 18th day of August, One thousand Nine hundred and Five, that if no claim to the land commonly called or known as Haldolahenedeniya and Haldolaheneowita, &c., situate in the village of Pallegama in the Morawak korale of the Matara District, in the Southern Province, containing in extent 1 acre 2 roods and 12 perches, and shown as lot 29a in preliminary plan No. 170 and in the annexed certified tracing therefrom, was made to J. G. Fraser, Special Officer appointed under section 28 of the said Ordinances, within the period of three months from the date specified in such notice, such land would be deemed the property of the Crown and dealt with on account of the Crown (*vide* Notice No. 2,257):

And whereas I, Don Lewis Abeysundera Disanayaka Weerakoon of Pallegama, made claim thereto, and I, J. G. Fraser, Special Officer appointed under section 28 of the said Ordinances, made due inquiry into such claim, I, with the consent of His Excellency the Governor, do hereby admit the claim of the said claimant to the said land, as more fully described herein below, under section 4, sub-section (1), of the said Ordinances.

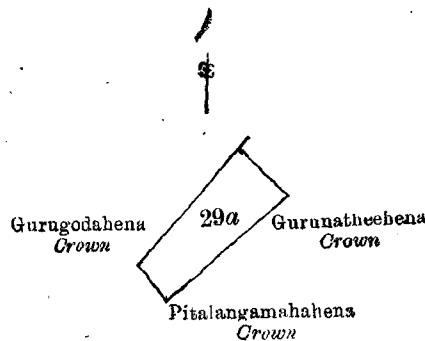
Description of the Land referred to.

The following lot situated in the village of Pallegama in the Morawak korale of the Matara District, in the Southern Province, as described in the annexed certified tracing:—

Preliminary plan 170.

Lot.	Name of Land.	Extent.		
		A.	R.	P.
29a	Haldolahenedeniya and Haldolaheneowita, &c.	1	2	12

and bounded as follows: on the north by Gurugodahena belonging to the Crown, Gurunatheehena belonging



Scale of 8 Chains to an Inch.

Situation: Pallegama village in Morawak korale.

Preliminary plan 170.

Lot.	Name of Land.	Extent.		
		A.	R.	P.
29a	Haldolahenedeniya and Haldolaheneowita, &c.	1	2	12

Field sheet O ¹⁰
33—41

Surveyor-General's Office,
Colombo, October 23, 1906.

C. MEADEN,
for Surveyor-General.

to the Crown; on the east by Gurunatheehena belonging to the Crown; on the south by Pitalangamahahena belonging to the Crown; and on the west by Gurugodahena belonging to the Crown.

January 19, 1907.

J. G. FRASER,
Special Officer.

Matara S. O. 1,423

Order under Section 4, Sub-section (1), of "The Waste Lands Ordinances of 1897, 1899, 1900, and 1903," admitting Land to be Private Property.

In the matter of the land commonly called or known as Mahakumburegodahena, situate in the village of Pallegama in the Morawak korale of the Matara District, in the Southern Province, and of "The Waste Lands Ordinances of 1897, 1899, 1900, and 1903."

WHEREAS in pursuance of section 1 of the said Ordinances it was duly notified on the 18th day of August, One thousand Nine hundred and Five, that if no claim to the land commonly called or known as Mahakumburegodahena, situate in the vilage of Pallegama in the Morawak korale of the Matara District, in the Southern Province, containing in extent 2 acres and 6 perches, and shown as lot 15a in preliminary plan No. 170 and in the annexed certified tracing therefrom, was made to J. G. Fraser, Special Officer appointed under section 28 of the said Ordinances, within the period of three months from the date specified in such notice, such land would be deemed the property of the Crown and dealt with on account of the Crown (*vide* Notice No. 2,257):

And whereas (1) Alut Durage Kira, (2) Alut Durage Dintu, and (3) Don David Wijesekara, all of Pallegama, made claim thereto, and the aforesaid J. G. Fraser, Special Officer appointed under section 28 of the said Ordinances, made due inquiry into such claim; and whereas the said 3rd claimant has withdrawn his claim to the said land, I do hereby admit the claim of the said 1st and 2nd claimants to the said land, as more fully described herein below, under section 4, sub-section (1), of the said Ordinances.

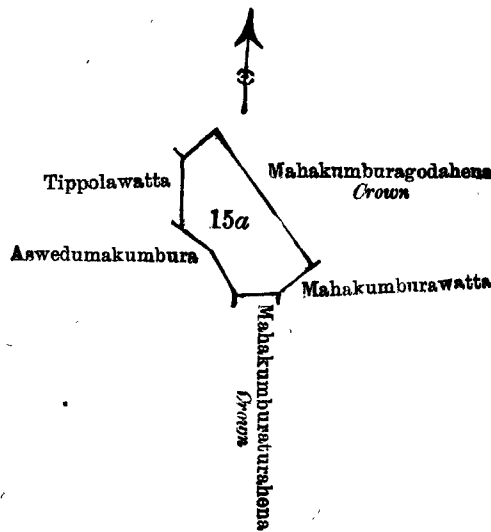
Description of the Land referred to.

The following lot situated in the village of Pallegama in the Morawak korale of the Matara District, in the Southern Province, as described in the annexed certified tracing:—

Preliminary plan 170.

Lot.	Name of Land.	Extent.	
		A.	R. P.
15a	Mahakumburegodahena	2	0 6

and bounded as follows: on the north and east by Mahakumburagodahena belonging to the Crown; on the south by Mahakumburawatta claimed by Don Bastian Wijesekere and others, Mahakumbura-aturahena belonging to



Scale of 8 Chains to an Inch.

Situation: Pallegama village in Morawak korale.

Preliminary plan 170.

Lot.	Name of Land.	Extent.	
		A.	R. P.
15a	Mahakumburagodahena	2	0 6

Field sheet O 33-41.

Surveyor-General's Office
Colombo, October 23, 1906.

C. MEADEN,
for Surveyor-General.

the Crown; and on the west by Aswedumakumbura claimed by Alutdurage Kira and others, Tippolawatta claimed by ditto.

January 19, 1907.
Matara S. O. 1,424

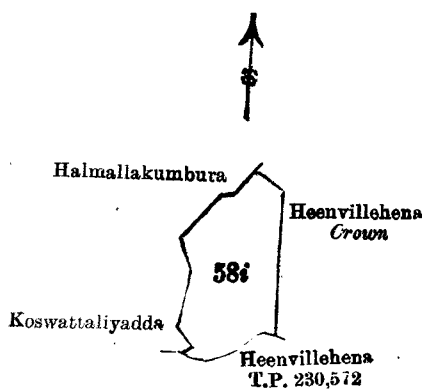
J. G. Fraser,
Special Officer.

Order under Section 4, Sub-section (1), of "The Waste Lands Ordinances of 1897, 1899, 1900, and 1903."

In the matter of the land commonly called or known as Gorakagahaliyadda, Maragahaliyadda, Gorakagahaliyaddewatta, situate in the village of Pallegama in the Morawak korale of the Matara District, in the Southern Province, and of "The Waste Lands Ordinances of 1897, 1899, 1900, and 1903."

WHEREAS in pursuance of section 1 of the said Ordinances it was duly declared and notified on the 18th day of August, One thousand Nine hundred and Five, that if no claim to the land commonly called or known as Gorakagahaliyadda, Maragahaliyadda, Gorakagahaliyaddewatta, situate in the village of Pallegama in the Morawak korale of the Matara District, in the Southern Province, containing in extent 2 acres and 2 roods, and shown as lot 58i in preliminary plan No. 170, was made to J. G. Fraser, Special Officer appointed under section 28 of the said Ordinances, within the period of three months from the date specified in the said notice, such land would be deemed the property of the Crown and dealt with on account of the Crown (*vide* Notice No. 2,257):

And whereas Nadakandage Don Solaman of Warakagoda in Pallegama made claim thereto, and the aforesaid J. G. Fraser, Special Officer appointed under section 28 of the said Ordinances, made due inquiry into such claim; and whereas I and the said claimant have, with consent of His Excellency the Governor, come to an agreement in writing concerning the said land, under section 4, sub-section (1), of the said Ordinances; whereby it was ordered, in pursuance of the agreement afore-mentioned, that the said claimant Nadakandage Don Solaman should pay to the Special Officer, Colombo, a sum of Rupees Thirty-seven and Cents Fifty (Rs. 37·50), the first instalment, viz., Rupees Ten (Rs. 10) whereof shall be paid on 26th day of January, One thousand Nine hundred and Six, and the second instalment, viz., Rupees Twenty-seven and cents Fifty, (Rs. 27·50) on or before the 1st May, 1906, as purchase amount for the said land; and whereas the said



Scale of 8 Chains to an Inch.

Situation: Pallegama village in Morawak korale.

Preliminary plan 170.

Lot.	Name of Land.	Extent.		
		A.	R.	P.
58i	Gorakagahaliyadda, Maragahaliyadda, and Gorakagahaliyaddewatta	2	2	0

Field sheets O 56-64 and 49-57

Surveyor-General's Office,
Colombo, October 23, 1906.

C. MEADEN,
for Surveyor-General.

claimant has duly paid the said amounts agreed upon on the due dates, the said claimant is hereby declared to be the purchaser of the land commonly called or known as Gorakagahaliyadda, Maragahaliyadda, Gorakagahaliyaddewatta, situate in the village of Pallegama in the Morawak korale of the Matara District, in the Southern Province, containing in extent 2 acres and 2 roods, shown as lot 58i in preliminary plan 170 and in the annexed certified tracing therefrom, and bounded as follows: on the north by Halmallakumbura claimed by Acharige Bastian and others, Heenvillehena belonging to the Crown; on the east by Heenvillehena belonging to the Crown; on the south by Heenvillehena claimed by Don Andris Abraham Wirawardana Ratnayaka, Registrar (T.P. 230,572); and on the west by Koswattaliyadda claimed by J. D. Seadoris, Sinho Appu, and others, Halmallakumbura claimed by Acharige Bastian and others.

January 19, 1907.
Matara S. O. 1,425

J. G. FRASER,
Special Officer.

**Order under Section 4, Sub-section (1), of "The Waste Lands Ordinances of 1897, 1899, 1900, and 1903,"
admitting Land to be Private Property.**

In the matter of the land commonly called or known as Rakannagodella, situate in the village of Pallegama in the Morawak korale of the Matara District, in the Southern Province, and of "The Waste Lands Ordinances of 1897, 1899, 1900, and 1903."

WHEREAS in pursuance of section 1 of the said Ordinances it was duly notified on the 18th day of August, One thousand Nine hundred and Five, that if no claim to the land commonly called or known as Rakannagodella, situate in the village of Pallegama in the Morawak korale of the Matara District, in the Southern Province, containing in extent 19 perches, and shown as lot 114a in preliminary plan No. 170 and in the annexed certified tracing therefrom, was made to J. G. Fraser, Special Officer appointed under section 28 of the said Ordinances, within the period of three months from the date specified in such notice, such land would be deemed the property of the Crown and dealt with on account of the Crown (*vide* Notice No. 2,257):

And whereas Don Andris Weerawardana Ratnayaka, Vidane Arachchi of Pallegama, made claim thereto, and the aforesaid J. G. Fraser, Special Officer appointed under section 28 of the said Ordinances, made due inquiry into such claim, I do hereby admit the claim of the said claimant to the said land, as more fully described herein below, under section 4, sub-section (1), of the said Ordinances.


Description of the Land referred to.

The following lot situated in the village of Pallegama in the Morawak korale of the Matara District, in the Southern Province, as described in the annexed certified tracing:—

Preliminary plan 170.

Lot.	Name of Land.	Extent.		
		A.	R.	P.
114a	Rakannagodella	0	0	19

and bounded as follows: on the north by a footpath (Rakannagodella belonging to the Crown); on the east by Rakannawekumbura claimed by Don Andris Weerawardana Ratnayaka; on the south by Rakannawekumbura



Scale of 8 Chains to an Inch.

Situation: Pallegama village in Morawak korale.

Preliminary plan 170.

Lot.	Name of Land.	Extent.		
		A.	R.	P.
114a	Rakannagodella	0	0	19
Field sheets O 33—41 and O 49—57		10	10	

Surveyor-General's Office,
Colombo, October 23, 1906.

C. MEADEN,
for Surveyor-General.

claimed by Don Andris Weerawardana Ratnayaka, Gallemediattekkumbura claimed by ditto; and on the west by Gallemediattekkumbura claimed by Don Andris Weerawardana Ratnayaka.

January 19, 1907.
Matara S. O. 1,426

J. G. FRASER,
Special Officer.

**Order under Section 4, Sub-section (1), of "The Waste Lands Ordinances of 1897, 1899, 1900, and 1903,"
declaring the Land to be Crown Property.**

In the matter of the land commonly called or known as Kovilagodaland, situate in the village of Pallegama in the Morawak korale of the Marara District, in the Southern Province, and of "The Waste Lands Ordinances of 1897, 1899, 1900, and 1903."

WHEREAS in pursuance of section 1 of the said Ordinances it was duly notified on the 18th day of August, One thousand Nine hundred and Five, that if no claim to the land commonly called or known as Kovilagodaland, situate in the village of Pallegama in the Morawak korale of the Matara District, in the Southern Province, containing in extent 3 acres 1 rood and 26 perches, and shown as lot 140 in preliminary plan 170 and in the annexed certified tracing therefrom, was made to J. G. Fraser, Special Officer appointed under section 28 of the said Ordinances, within the period of three months from the date specified in such notice, such land would be deemed the property of the Crown and dealt with on account of the Crown (*vide* Notice No. 2,257):

And whereas (1) Nadakandage Don Salomon of Warakagoda in Pallegama and (2) Don Andiris Weerawardana Ratnayaka of Pallegama made claim thereto, and whereas the said claimants have withdrawn their claims to the said land, I, John George Fraser, Special Officer appointed under section 28 of the said Ordinances, under and by virtue of the powers vested in me in that behalf by section 4 of the said Ordinances, do hereby on this 19th day of January, 1907, order and declare, under section 4, sub-section (1), of the said Ordinances, that the said land, as more fully described herein below, is the property of the Crown.

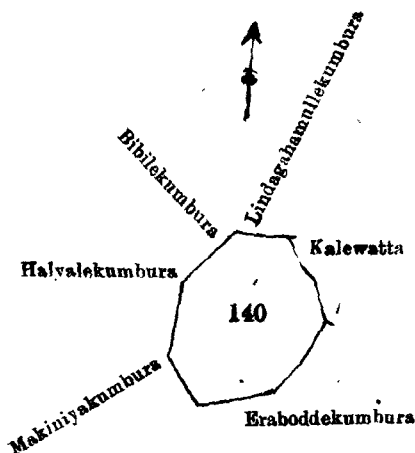
Description of the Land referred to.

The following lot situated in the village of Pallegama in the Morawak korale of the Matara District, in the Southern Province, as described in the annexed certified tracing :—

Preliminary plan 170.

Lot.	Name of Land.	Extent.		
		A.	R.	P.
140	Kovilagodaland	3	1	26

and bounded as follows ; on the north by Lindagahamullakumbura claimed by Landage Baba Appu and others; on the east by Kalewatta belonging to Don Andris Weerawardana Ratnayaka and others, Eraboddekumbura



Scale of 8 Chains to an Inch.

Situation : Pallegama village in Morawak korale.

Preliminary plan 170.

Lot.	Name of Land.	Extent.		
		A.	R.	P.
140	Kovilagodaland	3	1	26

Field sheet O₃₂₋₄₁¹⁰

Surveyor-General's Office,
Colombo, October 23, 1906.

C. MEADEN,
for Surveyor-General.

claimed by Miduruge Kira and others ; on the south by Eraboddekumbura claimed by Miduruge Kira and others ; and on the west by Makiniyakumbura claimed by Don Andris Weerawardana Ratnayaka and others, Halvayekumbura claimed by ditto, and Bibilekumbura claimed by ditto.

January 19, 1907.
Matara S. O. 1,427

J. G. FRASER,
Special Officer.

Order under Section 4, Sub-section (1), of "The Waste Lands Ordinances of 1897, 1899, 1900, and 1903."

In the matter of the lands commonly called or known as Mawatayaya, Obadayaya, Owitapitiya, Wewpitiya, Wewpitiyagawakele, and Ihala-atdanduawakele, situate in the village of Kekulawela in the Mahagalboda Egoda korale of the Hiriyala hatpattu of the Kurunegala District, in the North-Western Province, and of "The Waste Lands Ordinances of 1897, 1899, 1900, and 1903."

WHEREAS in pursuance of section 1 of the said Ordinances it was duly declared and notified on the 12th day of April, One thousand Nine hundred and Six, that if no claim to the lands commonly called or known as Mawatayaya, Obadayaya, Owitapitiya, Wewpitiya, Wewpitiyagawakele, and Ihala-atdanduawakele, situate in the village of Kekulawela in the Mahagalboda Egoda korale of the Hiriyala hatpattu of the Kurunegala District, in the North-Western Province, containing in extent 208 acres and 33 perches, and shown as lots 6, 7, 8, and 9 in W. L. O. S. plan No. 7, was made to H. O. Fox, Special Officer appointed under section 28 of the said Ordinances, within the period of three months from the date specified in the said notice, such lands would be deemed the property of the Crown and dealt with on account of the Crown (*vide* Notice No. 2,407):

And whereas John Gregory Perera Amarasekara of Ragama made claim thereto, and I, Howard Orme Fox, Special Officer appointed under section 28 of the said Ordinances, made due inquiry into such claim; and whereas I and the said claimant have, with consent of His Excellency the Governor, come to an agreement in writing concerning the said land, under section 4, sub-section (1), of the said Ordinances: Whereby it was ordered that the said claimant John Gregory Perera Amarasekara should pay to the Special Officer at Colombo a sum of Rupees Three thousand One hundred and Twenty-three, and Cents Nine (Rs. 3,123.09), on or before the 28th day of December, One thousand Nine hundred and Six, and thereupon the claimant should be declared to be the purchaser of the following lots situated in the village of Kekulawela in the Mahagalboda Egoda korale of the Hiriyala hatpattu of the Kurunegala District, in the North-Western Province, as described in the annexed certified tracing:—

W. L. O. S. 7.

Lot.	Name of Land.	Extent.		
		A.	R.	P.
6	Mawatayaya, Obadayaya	52	3	26
7	Owitapitiya, Wewpitiya	15	1	16
8	Wewpitiyagawakele	5	2	11
9	Ihala-atdanduawakele	134	1	20
		<u>208</u>	<u>0</u>	<u>33</u>

and bounded as follows: on the north by the Kimbulwana-oya; on the east by the village limit of Pedigama; on the south by the village limit of Diulwewa; on the west by the village limit of Waduressa, the village limit of Punchinaidegama:

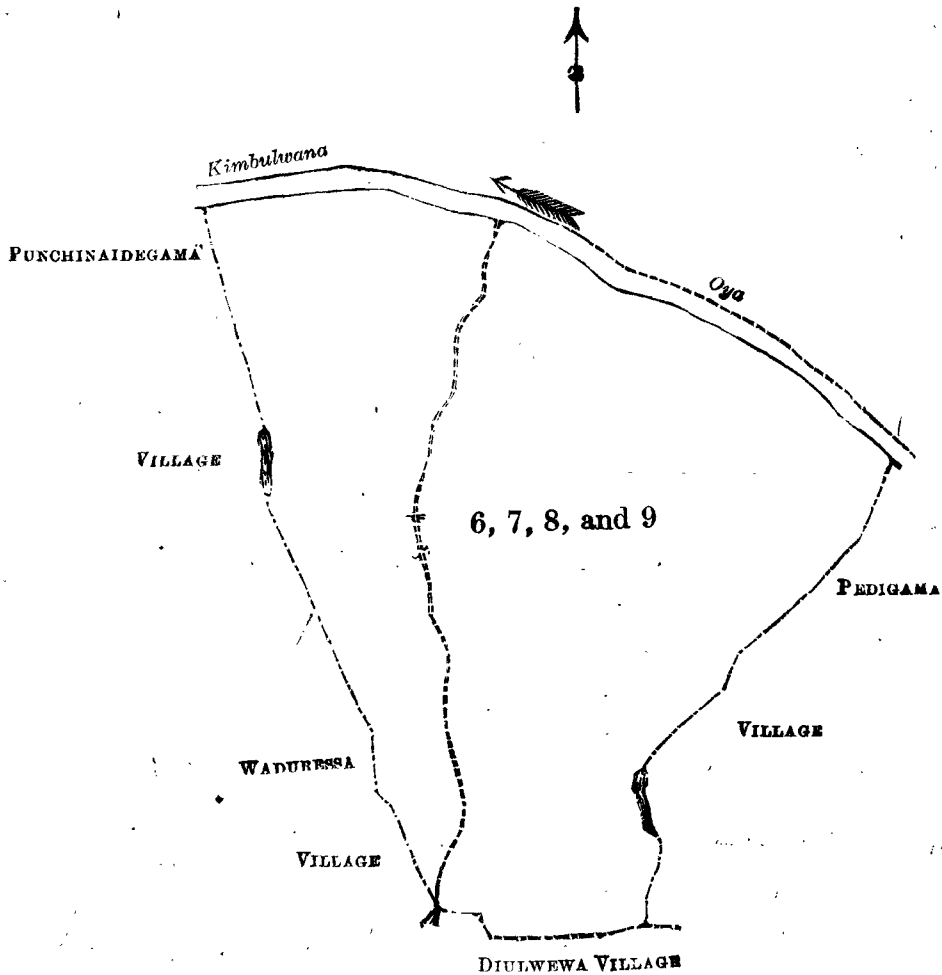
And whereas it was further agreed and ordered that in default of such payment the claim should be considered as having been withdrawn, and the said lands should be declared to be the property of the Crown:

And whereas the said claimant has failed to pay the purchase amount agreed upon by the due date, the said lands are hereby declared to be the property of the Crown in pursuance of the agreement aforementioned.

January 10, 1907.

H. O. Fox,
Special Officer.

[For Tracing see page 155.]



Situation : Kekulawela village in Hiriyaia hatpattu of Mahagalboda Egoda korale.

W. L. O. S. 7.

Lot.	Name of Land.			Extent.		
				A.	R.	P.
6	Mawatayaya, Obadayaya	52	3	26
7	Owitapitiya, Wewpitiya	15	1	16
8	Wewpitiyagawakele	5	2	11
9	Ihala-atdanduwawekele	134	1	20
				208	0	33

Surveyor-General's Office,
Colombo, March 20, 1906.

J. B. M. RIDOUT,
for Surveyor-General.

Kurunegala S. O. 26

Order under Section 4, Sub-section (1), of "The Waste Lands Ordinances of 1897, 1899, 1900, and 1903," declaring Lands to be Crown Property.

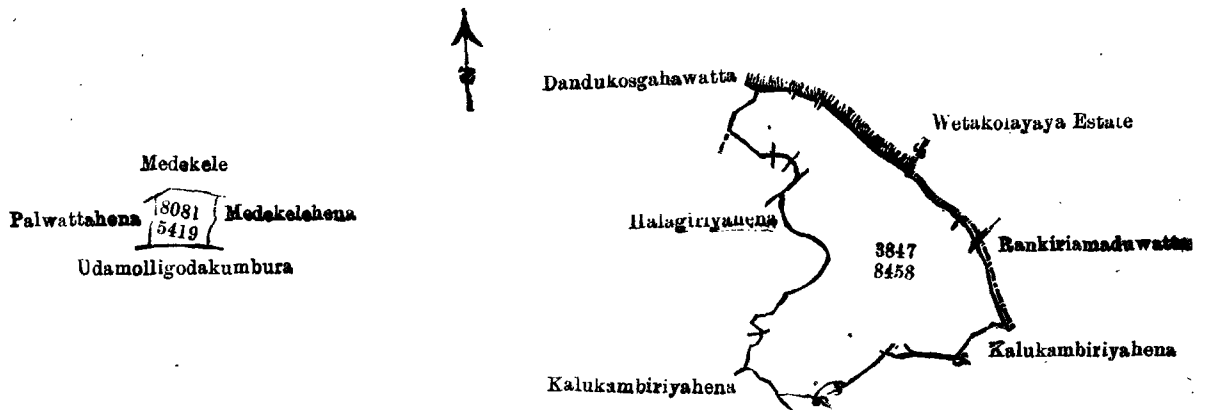
In the matter of the land commonly called or known as Puwakgahadorouwehenyaya *alias* Happanduwehenyaya, situate in the village of Kahawandala, in the Galboda korale of the Kegalla District, in the Province of Sabaragamuwa, and of "The Waste Lands Ordinances, 1897, 1899, 1900, and 1903."

WHEREAS in pursuance of section 1 of the said Ordinances it was duly notified on the 23rd day of May, One thousand Nine hundred and Two, that if no claim to the land commonly called or known as Puwakgahadorouwehenyaya *alias* Happanduwehenyaya, situate in the village of Kahawandala in the Galboda korale of the Kegalla District, in the of Province Sabaragamuwa, containing in extent 30 acres 3 roods and 10 perches, and shown as lot 8,458 in preliminary plan No. 3,847 and in the annexed certified tracing therefrom, was made to the Assistant Government Agent for the Kegalla District, in the Province of Sabaragamuwa, within the period of three months from the date specified in such notice, such land would be deemed the property of the Crown and dealt with on account of the Crown (*vide* Notice 954) :

And whereas the Hon. Mr. T. B. Panabokke of Gampola, now deceased, made claim thereto; and whereas his widow Mrs. T. B. Panabokke *alias* Tikiri Kumarihami of Gampola, administratrix of the estate of the said Hon. Mr. T. B. Panabokke, deceased, the claimant, has withdrawn her claim to the said land. The Assistant Government Agent for the Kegalla District, in the Province of Sabaragamuwa, under and by virtue of the powers vested in me in that behalf by section 4 of the said Ordinances do hereby on this 23rd day of January, 1907, order and declare, under section 4, sub-section (1), of the said Ordinances, that the said land, as more fully described herein below, is the property of the Crown.

Description of the Land referred to.

The land commonly called or known as Puwakgahadorouwehenyaya *alias* Happanduwehenyaya, situate in the village of Kahawandala in the Galboda korale of the Kegalla District, in the Province of Sabaragamuwa containing in extent 30 acres 3 roods and 10 perches, and shown as lot 8,458 in preliminary plan No. 3,847 and in the annexed certified tracing therefrom, and bounded as follows: on the north by Wetakalayaya estate claimed by Soysa; on the east by Rankiriamaduwatta claimed by Karuppan Chetty and the



Situation : Molligoda village in Gannewe pattu of Galboda korale.

Preliminary plan 5,419.

Lot.	Name of Land.	Extent. A. R. P.
* 8081	Medakelehena	2 1 0

Situation : Kaluwandala village in Gannewe pattu of Galboda korale.

Preliminary plan 8,548.

3847	Puwakgahadorouwehenyaya <i>alias</i> Happanduwehenyaya	30 3 10
------	--	---------

* Lot 8081 on Preliminary plan 5,419 is excluded from the notice as it is to be sold.

Surveyor-General's Office,
Colombo, September 10, 1900.

S. J. C. MORE,
for Surveyor-General.

village boundary of Lagamuwa village; on the south by Kalukambiriyahena claimed by Kira and Kalukambiriyahena claimed by Unambuwe Ratemahatmaya; on the west by Halagiriyaehena claimed by Punchirala and Dandukosgahawatta claimed by E. Mudalihami.

Kegalla Kachcheri,
January 23, 1907.

M. STEVENSON,
Assistant Government Agent.

PRELIMINARY NOTICES.

Notice under "The Waste Lands Ordinances of 1897, 1899, 1900, and 1903."

TAKE notice, that unless within three months from the 22nd day of February, 1907, the persons, if any, who claim any interest in the lands hereinafter mentioned or in any one or more of such lands or to some interest therein make claim in person or in writing to the said lands or any of them or to some interest therein to W. E. Wait, Esq., Special Officer appointed under section 28 of "The Waste Lands Ordinances, 1897, 1899, 1900, and 1903," at his office at Hill House, Mutwal, Colombo :

Such Special Officer, in pursuance of the powers vested in him by the said Ordinances, will declare by writing under his hand that the said lands or such of them, as to which no claim has been made, are the property of the Crown.

W. E. WAIT,
Special Officer.

Description of the Lands referred to.

The following lots situated in the village of Migassegama, in the Pahamedagandahe tulana of the Nuwaragam korale of the Nuwaragampalata, in the North-Central Province, as described in the annexed certified tracing, viz.:

Preliminary plan 339.

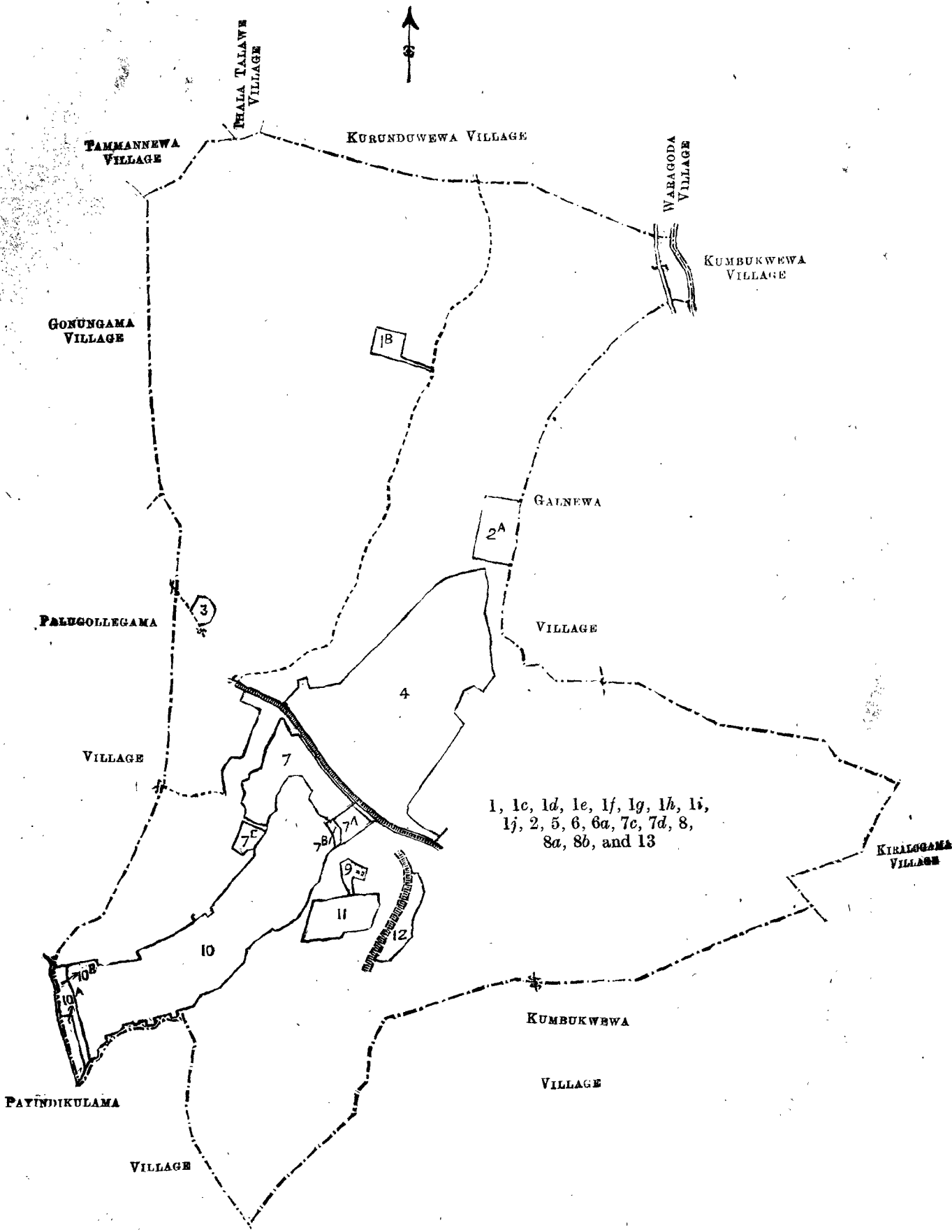
Lot.	Name of Land.	Extent.		
		A.	R.	P.
1	Migassegamakele ..	305	1	2
1c	Do. ..	4	1	0
1d	Do. ..	1	1	35
1e	Migassegamapasbamba ..	1	1	5
1f	Migassegamakele ..	22	2	24
1g	Migassegamatisbamba ..	0	1	27
1h	Pansala Alutwatta ..	0	2	0
1i	Rambawela ..	0	2	28
1j	Migassegamakele ..	0	3	12
2	Kudawewa-akkara ..	0	2	25
5	Migassegamawihena ..	0	3	25
6	Migassegamatisbamba ..	3	1	3
6a	Migassegamapasbamba ..	0	1	7
7c	Do. ..	0	2	10
7d	Para ..	0	0	22
8	Migassegamatisbamba ..	1	0	27
8a	Pansala Alutwatta ..	0	0	7
8b	Migassegamatisbamba ..	0	0	11
13	Migassegamahena ..	1	1	0
		345	2	30

and bounded as follows : on the north by the village limit of Tammannewa, the village limit of Ihala Talawa, the village limit of Kurunduwewa, the village limit of Waragoda ; on the east by the village limit of Kumbukwewa, the village limit of Galnewa, the village limit of Kiralagama ; on the south by the village limit of Kumbukwewa, the village limit of Payindikkulama ; on the west by the village limit of Payindikkulama, the village limit of Palugollegama, the village limit of Gonungama.

NOTE.—The following lots lying within the above boundaries are excluded from this notice, and their aggregate acreage of 296 acres 3 roods and 9 perches is not included in the acreage of 345 acres 2 roods and 30 perches given above:—

Preliminary plan 339.

Lot.	Name of Land.	Extent.		
		A.	R.	P.
1a	Migassegamakele ..	200	3	0
1b	Migassegamaminipittaniya ..	1	0	13
2a	Bogahalanda, T. P. 212,936 ..	3	2	20
3	Migassegamakele ..	0	3	0
4	Migassegamawewa ..	38	2	15
7	Migassegamawatta ..	8	3	18
7a	Migahawatta, T. P. 169,203 ..	1	0	7
7b	Migahawatta, P. P. 1,216/3,639 ..	0	0	31
7e	Alutwatta ..	0	3	15
9	Pansalawatta ..	0	2	16
10	Migassegamamahawela ..	31	3	21
10a	P. P. 1,464/4,543 ..	1	0	23
10b	Pahala Elapathekumbura and Helambagahapanguwa ..	1	3	30
11	Rambewewela ..	3	2	15
12	Rambewewewa ..	1	3	25
		296	3	9



Scale of 16 Chains to an Inch.

Situation : Migassegama village in Nuwaragam korale.

Preliminary plan 339.

Lot.	Name of Land.	Extent.		
		A.	R.	P.
1	Migassegamakele ..	305	1	2
1c	Do. ..	4	1	0
1d	Do. ..	1	1	35
1e	Migassegamapasbamba ..	1	1	5
1f	Migassegamakele ..	22	2	24
1g	Migassegamatisbamba ..	0	1	27
1h	Pansala Alutwatta ..	0	2	0
1i	Rambawela ..	0	2	28
1j	Migassegamakele ..	0	3	12
2	Kudawewa-akkara ..	0	2	25
5	Migassegamawihena ..	0	3	25
6	Migassegamatisbamba ..	3	1	3
6a	Migassegamapasbamba ..	0	1	7
7c	Do. ..	0	2	10
7d	Para ..	0	0	22
8	Migassegamatisbamba ..	1	0	27
8a	Pansala Alutwatta ..	0	0	7
8b	Migassegamatisbamba ..	0	0	11
13	Migassegamahena ..	1	1	0
		345	2	30

Lots excluded.

1a	Migassegamakele ..	200	3	0
1b	Migassegamaminipittaniya ..	1	0	13
2a	Bogahalanda, T. P. 212,936 ..	3	2	20
3	Migassegamakele ..	0	3	0
4	Migassegamawewa ..	38	2	15
7	Migassegamawatta ..	8	3	18
7a	Migahawatta, T. P. 169,203 ..	1	0	7
7b	Migahawatta, P. P. 1,216/3,639 ..	0	0	31
7c	Alutwatta ..	0	3	15
9	Pansalawatta ..	0	2	16
10	Migassegamamahawela ..	31	3	21
10a	P. P. 1,464/4,543 ..	1	0	23
10b	Pahala Elapathekumbura and Helambagahapanguwa ..	1	3	30
11	Rambewewela ..	3	2	15
12	Rambewewewa ..	1	3	25
		296	3	9

Sheets F ¹⁴ 18—26 & F ¹⁴ 2—10Surveyor-General's Office,
Colombo, November 14, 1906.

2,655

C. MEADEN,
for Surveyor-General.

Anuradhapura S. O. 8—1907

Notice under "The Waste Lands Ordinances of 1897, 1899, 1900, and 1903."

TAKE notice, that unless within three months from the 22nd day of February, 1907, the persons, if any, who claim any interest in the lands hereinafter mentioned or in any one or more of such lands or to some interest therein make claim in person or in writing to the said lands or any of them or to some interest therein to W. E. Wait, Esq., Special Officer appointed under section 28 of "The Waste Lands Ordinances, 1897, 1899, 1900, and 1903," at his office at Hill House, Mutwal, Colombo :

Such Special Officer, in pursuance of the powers vested in him by the said Ordinances, will declare by writing under his hand that the said lands or such of them, as to which no claim has been made, are the property of the Crown.

W. E. WAIT,
Special Officer.

D 3

Description of the Lands referred to.

The following lots situated in the village of Hidogama, in the Ihala Medagandahe tulana of the Nuwaragam Korale of the Nuwaragam palata, in the North-Central Province, as described in the annexed certified tracing:—

Preliminary plan 323.

Lot.	Name of Land.	Extent.		
		A.	R.	P.
1	Mahayayemukalana and Hidogamamukalana	1,128	3	11
1a	Hidogamakele	6	2	18
1b	Do.	1	0	8
1d	Hidogamagodahena	1	2	32
1e	Hidogamakele	3	0	2
1f	Do.	6	1	27
1g	Do.	32	1	17
2	Galawalahena	3	3	5
3	Ambagahawalehenyayehena	14	0	0
4	Mahayayehena	19	2	35
7	Wekandabima	1	1	15
9	Hidogamatisbamba	2	1	7
9b	Hidogamapasbamba	0	0	10
10a	Hidogamatisbamba	0	3	25
10b	Hidogamapasbamba	0	1	10
11	Mahayayehenyayehena	13	0	25
		1,235	2	7

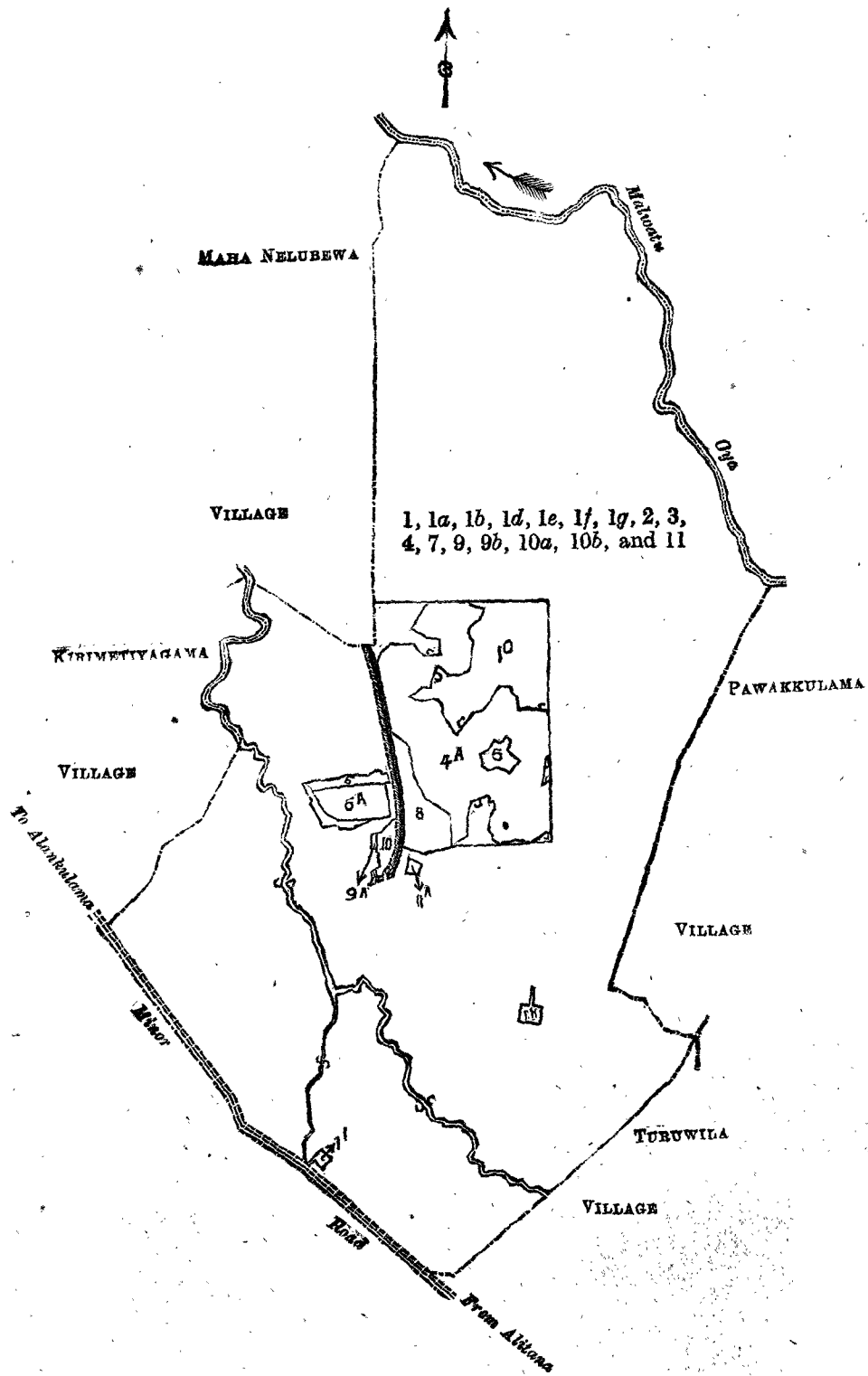
and bounded as follows: on the north by the Malwatu-oya; on the east by the Malwatu-oya, the village limit of Pawakkulama; on the south by the village limit of Turuwila, the minor road from Alitana to Alankulama; on the west by the village limit of Kirimetiyaagama, the village limit of Mahanelubewa.

NOTE.—The following lots lying within the above boundaries are excluded from this notice, and their aggregate acreage of 154 acres 2 roods and 35 perches is not included in the acreage of 1,235 acres 2 roods and 7 perches given above:—

[Preliminary plan 323.]

Lot.	Name of Land.	Extent.		
		A.	R.	P.
1c	Hidogamagodahena	49	2	12
1h	Hidogamamhipittaniya	1	0	11
1i	Diwulwewaminipittaniya	0	2	6
4a	Mahayayehena	73	1	0
5	Mahayayemukalana	2	3	14
6	Hidogamawela	4	1	10
6a	T. P. 178,008	8	2	14
8	Hidogamawewa	10	2	10
9a	Hidogamagangoda	0	0	28
10	Hidogamawatta	3	1	20
11a	Pansalawatta	0	1	30
		154	2	35

[For Tracing see page 161.]



Scale of 32 Chains to an Inch.

Situation : Hidogama village in Ihala Medagandahe tulana of Nuwaragam korale.

Preliminary plan 323.

Lot.	Name of Land.	Extent.		
		A.	R.	P.
1	Mahayayemukalana and Hidogamamukalana	1,128	3	11
1a	Hidogamakele	6	2	18
1b	Do.	1	0	8
1d	Hidogamagodahena	1	2	32
1e	Hidogamakele	3	0	2
1f	Do.	6	1	27
1g	Do.	32	1	17
2	Galawalahena	3	3	5
3	Ambagahawalehenyayehena	14	0	0
4	Mahayayehena	19	2	35
7	Wekandabima	1	1	15
9	Hidogamatisbamba	2	1	7
9b	Hidogamapasbamba	0	0	10
10a	Hidogamatisbamba	0	3	25
10b	Hidogamapasbamba	0	1	10
11	Mahayayehenyayehena	13	0	25
		1,235	2	7
<i>Lots excluded.</i>				
1c	Hidogamagodahena	49	2	12
1h	Hidogamaminipittaniya	1	0	11
1i	Diwulwewaminipittaniya	0	2	6
4a	Mahayayehena	73	1	0
5	Mahayayemukalana	2	3	14
6	Hidogamawela	4	1	10
6a	T. P. 178,008	8	2	14
8	Hidogamawewa	10	2	10
9a	Hidogamagangoda	0	0	28
10	Hidogamawatta	3	1	20
11a	Pansalawatta	0	1	30
		154	2	35

Sheets F⁹₂₀₋₂₈, F⁹₃₆₋₄₄, F⁹₃₇₋₄₅ & F⁹₅₂₋₆₀

Surveyor-General's Office,
Colombo, December 13, 1906.

2,656

C. MEADEN,
for Surveyor-General.
Anuradhapura S.O. 9—1907

Notice under "The Waste Lands Ordinances of 1897, 1899, 1900, and 1903."

TAKE notice, that unless within three months from the 22nd day of February, 1907, the persons, if any, who claim any interest in the lands hereinafter mentioned or in any one or more of such lands or to some interest therein make claim in person or in writing to the said lands or any of them or to some interest therein to W. E. Wait, Esq., Special Officer appointed under section 28 of "The Waste Lands Ordinances, 1897, 1899, 1900, and 1903," at his office at Hill House, Mutwal, Colombo :

Such Special Officer, in pursuance of the powers vested in him by the said Ordinances, will declare by writing under his hand that the said lands or such of them, as to which no claim has been made, are the property of the Crown.

W. E. WAIT,
Special Officer.

Description of the Lands referred to.

The following lots situated in the village of Pahala Kongaswewa, in the Nachcha tulana of the Ulagalla korale of the Hurulu palata, in the North-Central Province, as described in the annexed certified tracing :—

Preliminary plan 329.

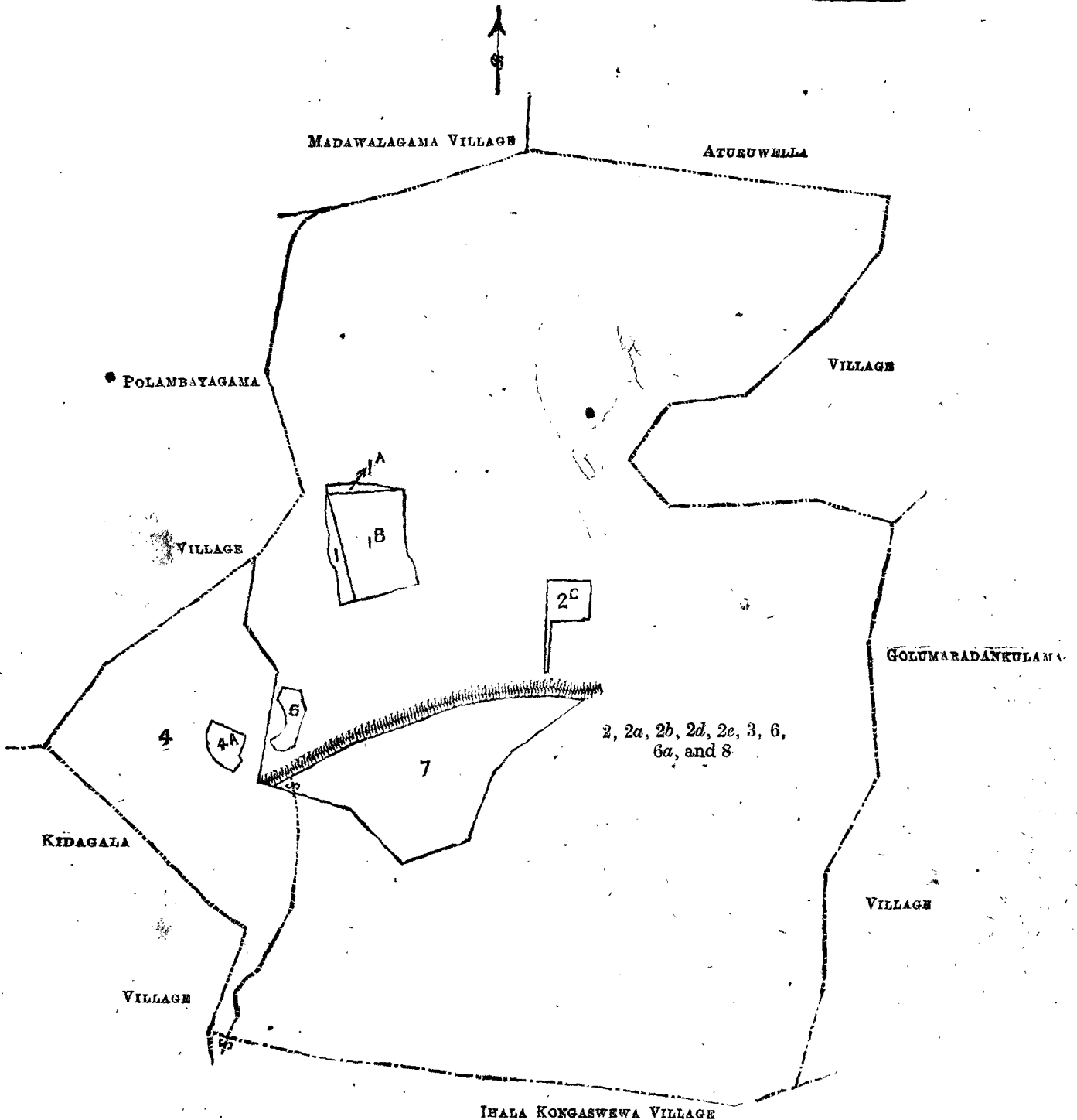
Lot.	Name of Land.	Extent.		
		A.	R.	P.
2	Pahala Kongaswewamukalana	122	0	18
2a	Pahala Kongaswewawelkatuwa	2	1	28
2b	Do.	0	0	30
2d	Pahala Kongaswewamukalana	0	3	37
2e	Pahala Kongaswewapasbamba	1	0	27
3	Pahala Kongaswewahena	4	0	15
6	Pahala Kongaswewatisbamba	0	2	0
6a	Pahala Kongaswewapasbamba	0	0	25
8	Pahala Kongaswewahena	4	2	12
		136	0	32

and bounded as follows : on the north by village limit of Madawalagama, the village limit of Aturuwella ; on the east by the village limit of Aturuwella, the village limit of Golumaradankulama ; on the south by the village limit of Ihala Kongaswewa ; on the west by the village limit of Kidagala, the village limit of Polambayagama.

NOTE.—The following lots lying within the above boundaries are excluded from this notice, and their aggregate acreage of 26 acres 1 rood and 25 perches is not included in the acreage of 136 acres and 32 perches given above:—

Preliminary plan 329.

Lot.	Name of Land.	Extent.		
		A.	R.	P.
1	Pahala Kongaswewa-akkarawela	0	1	5
1a	Do.	0	0	13
1b	Do. (T.P. 153,046)	1	3	39
2c	Pahala Kongaswewamukalana	0	2	0
4	Gammeddagawahena	15	1	10
4a	Alutwatta	0	1	11
5	Pahala Kongaswewagammedda	0	1	7
7	Pahala Kongaswewa tank	7	2	20
		26	1	25



Scale of 8 Chains to an Inch.

Situation: Pahala Kongaswewa village in Nachcha tulana of Ulagalla korale.

Preliminary plan 329.

Lot.	Name of Land.	Extent.		
		A.	R.	P.
2	Pahala Kongaswewamukalana	122	0	18
2a	Pahala Kongaswewawelkatuwa	2	1	28
2b	Do.	0	3	30
2d	Pahala Kongaswewamukalana	0	3	37
2e	Pahala Kongaswewapasbamba	1	0	27
3	Pahala Kongaswewahena	4	0	15
6	Pahala Kongaswewatisbamba	0	2	0
6a	Pahala Kongaswewapasbamba	0	0	25
8	Pahala Kongaswewahena	2	2	12
		136	0	32
<i>Lots excluded.</i>				
1	Pahala Kongaswewa-akkarawela	0	1	5
1a	Do.	0	0	13
1b	Do. (T.P. 153,046)	1	3	39
2c	Pahala Kongaswewamukalana	0	2	0
4	Gammeddagawahena	15	1	10
4a	Alutwatta	0	1	11
5	Pahala Kongaswewagammedda	0	1	7
7	Pahala Kongaswewa tank	7	2	20
		26	1	25

Field sheet F 54-62

Surveyor-General's Office,
Colombo, December 15, 1906.
2,657

C. MEADEN,
for Surveyor-General.
Anuradhapura S. O. 10—1907

Notice under "The Waste Land Ordinances of 1897, 1899, 1900, and 1903."

TAKE notice, that unless within three months from the 22nd day of February, 1907, the persons, if any, who claim any interest in the lands hereinafter mentioned or in any one or more of such lands or to some interest therein make claim in person or in writing to the said lands or any of them or to some interest therein to W. E. Wait, Esq., Special Officer appointed under section 28 of "The Waste Lands Ordinances, 1897, 1899, 1900, and 1903," at his office at Hill House, Mutwal, Colombo:

Such Special Officer, in pursuance of the powers vested in him by the said Ordinances, will declare by writing under his hand that the said lands or such of them, as to which no claim has been made, are the property of the Crown.

W. E. WAIT,
Special Officer.

Description of the Lands referred to.

The following lots situated in the village of Rajapaksagama, in the Pahalamedgandaha tulana of the Nuwaragam korale of the Nuwaragampalata, in the North-Central Province, as described in the annexed certified tracing:—

Preliminary plan 355.

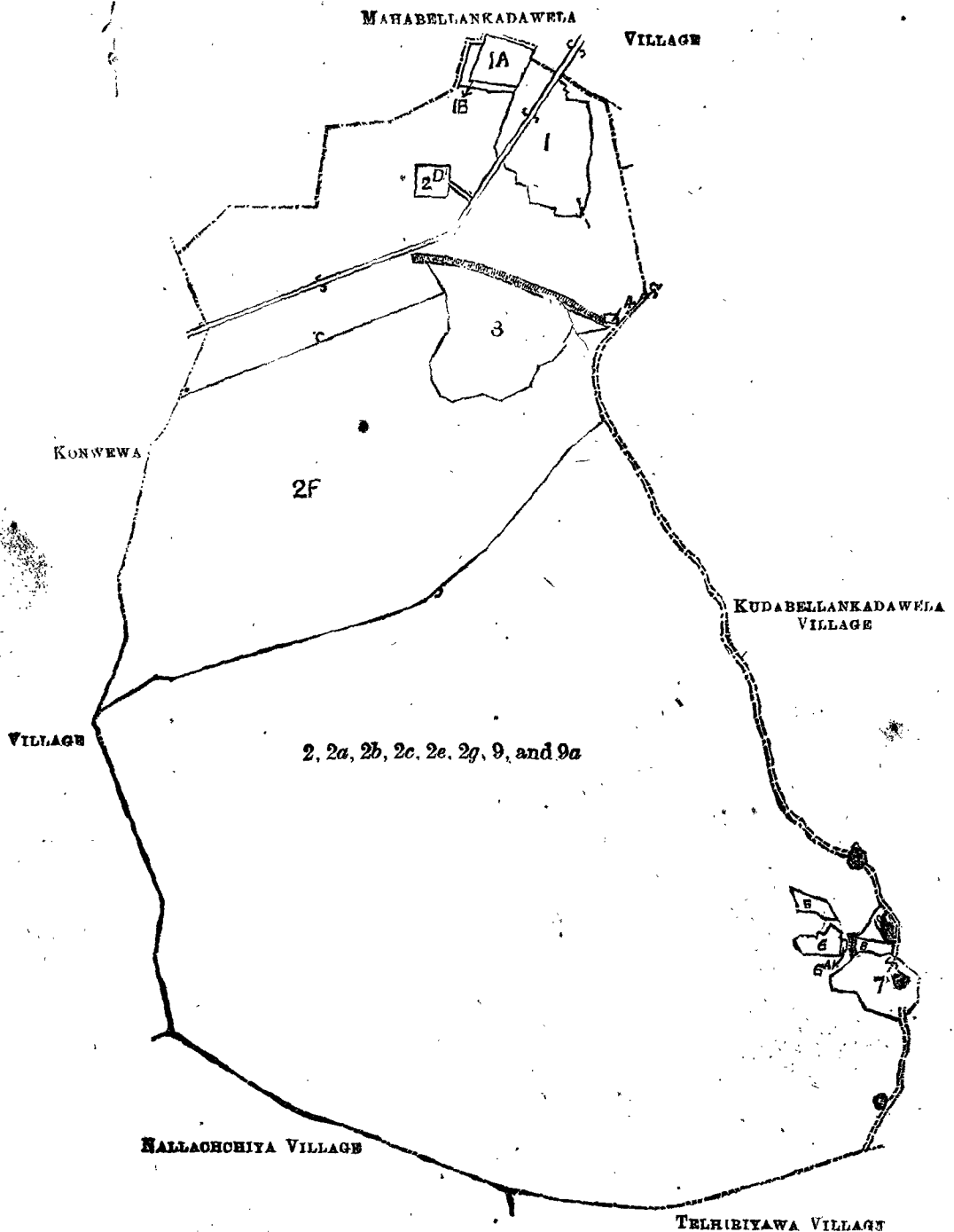
Lot.	Name of Land.	Extent.		
		A.	R.	P.
2	Rajapaksagamakele	373	2	30
2a	Do.	6	0	20
2b	Do.	27	0	30
2c	Do.	5	1	52
2e	Do.	0	3	39
2g	Do.	0	0	17
9	Rajapaksagamahena	0	3	22
9a	Do.	0	1	73
		414	2	3

and bounded as follows: on the north by the village limit of Mahabellankadawela; on the east by the village limit of Mahabellankadawela, the village limit of Kudabellandadawela; on the south by the village limit of Telhriyawa, the village limit of Nallachchiya; on the west by the village limit of Konwewa.

NOTE.—The following lots lying within the above boundaries are excluded from this notice, and their aggregate acreage of 129 acres and 20 perches is not included in the acreage of 414 acres 2 roods and 3 perches given above:—

Preliminary plan 355.

Lot.	Name of Land.	Extent.		
		A.	R.	P.
1	Rajapaksagamawela	8	3	14
1a	T. P. 202,378	2	0	6
1b	Rajapaksagamewela	0	2	15
2d	Rajapaksagamekele	1	0	10
2f	Do.	97	1	13
3	Rajapaksagamewewa	13	0	5
4	Rajapaksagamekovilawatta	0	0	20
5	Uyankawatta	0	2	20
6	Pokunawela	0	3	17
6a	Rajapaksagamapasbamba	0	0	10
7	Alutgalviharepansalawatta	4	0	20
8	Alutgalviharepokuna	0	1	30
		129	0	20



Scale of 16 Chains to an Inch.

Situation : Rajapaksagama village in Nuwaragam korale.

Preliminary plan 355.

Lot.	Name of Land.	Extent.		
		A.	R.	P.
2	Rajapaksagamakele	373	2	30
2a	Do.	6	0	20
2b	Do.	27	0	30
2c	Do.	5	1	2
2e	Do.	0	3	39
2g	Do.	0	0	17
9	Rajapaksagamahena	0	3	22
9a	Do.	0	1	3
		414	2	3
<i>Lots excluded.</i>				
1	Rajapaksagamawela	8	3	14
1a	T. P. 202,378	2	0	6
1b	Rajapaksagamewela	0	2	15
2d	Rajapaksagamakele	1	0	10
2f	Do.	97	1	13
3	Rajapaksagamewewa	13	0	5
4	Rajapaksagamekovilawatta	0	0	20
5	Uyankawatta	0	2	20
6	Pokunawela	0	3	17
6a	Rajapaksagamapasbamba	0	0	10
7	Alutgalviharepansalawatta	4	0	20
8	Alutgalviharepokuna	0	1	30
		129	0	20

Sheets F₂₄₋₃₂¹³ & F₁₇₋₂₅¹⁴

Surveyor-General's Office,
Colombo, November 20, 1906.
2,658

C. MEADEN,
for Surveyor-General.
Anuradhapura S. O. 11—1907

Notice under "The Waste Lands Ordinances of 1897, 1899, 1900, and 1903."

TAKE notice, that unless within three months from the 22nd day of February, 1907, the persons, if any, who claim any interest in the lands hereinafter mentioned or in any one or more of such lands or to some interest therein make claim in person or in writing to the said lands or any of them or to some interest therein to J. G. Fraser, Esq., Special Officer appointed under section 28 of "The Waste Lands Ordinances, 1897, 1899, 1900, and 1903," at his office at Hill House, Mutwal, Colombo :

Such Special Officer, in pursuance of the powers vested in him by the said Ordinances, will declare by writing under his hand that the said lands or such of them, as to which no claim has been made, are the property of the Crown.

J. G. FRASER,
Special Officer.

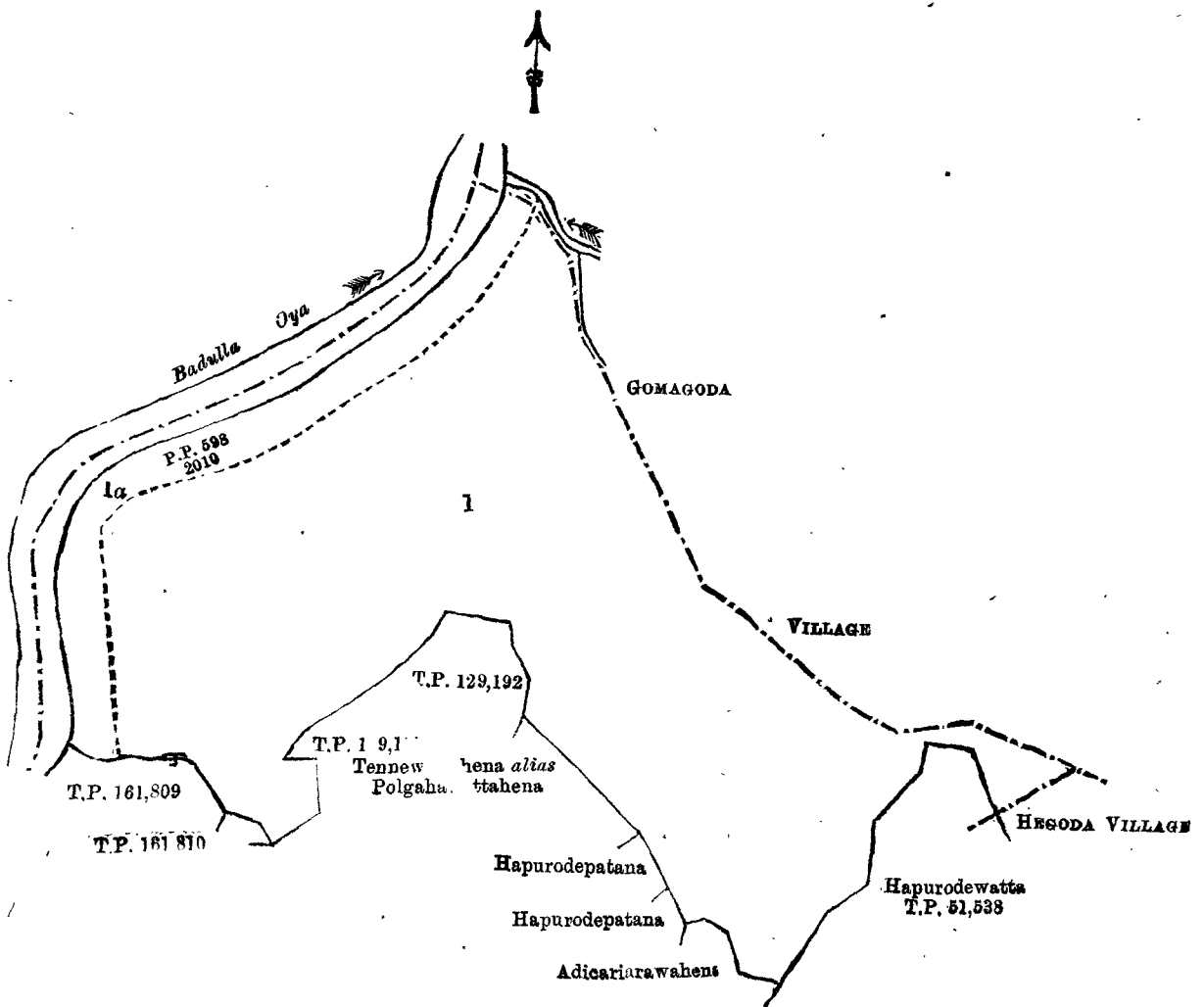
Description of the Lands referred to.

The following lots situated in the village of Andeniyn, in the Rilpola korale of the Yatikinda division in the Province of Uva, as described in the annexed certified tracing :—

Preliminary plan 110.

Lot.	Name of Land.	Extent.		
		A.	R.	P.
1	Hapurodepatana <i>alias</i> Kurugahapatana	47	2	20
1a	Hapurodepatana <i>alias</i> Kurugahapatana (P. P. 598/2,010)	6	2	11
		54	0	31

and bounded as follows : on the north by the Badulla-oya, a stream, the village limit of Gomagoda ; on the east by the village limit of Gomagoda, the village limit of Hegoda, Hapurodepatana belonging to Mr. W. E. Crofton (T. P. 51,538) ; on the south by Adikariarawehena sold by the Crown, Hapurodepatana sold by the Crown, Tennewatthena *alias* Polgahawattahena sold by the Crown, T. Ps. 129,102, 129,195, Alubogollewatta claimed by Mr. F. Solomons, T. Ps. 161,810, 161,809 ; on the west by the Badulla-oya.



Scale of 8 Chains to an Inch.

Situation : Andeniya village in Rilpola korale.

Preliminary plan 110.

Lot.	Name of Land.	Extent. A. B. P.
1	Hapurodepatana <i>alias</i> Kurugahapatana	47 2 20
1a	Hapurodepatana <i>alias</i> Kurugahapatana (P. P. 598/2,010)	6 2 11
		<hr/> 54 0 31 <hr/>

Field sheets M ⁷ 38-46 & M ⁷ 39-47

Surveyor-General's Office,
Colombo, July 31, 1906.
2,659

C. MEADEN,
for Surveyor-General.
Uva S. O. 3-1907
D 4

සමස්ත ප්‍රදේශයේ පිටපතක්

Notice under "The Waste Lands Ordinances of 1897, 1899, 1900, and 1903."

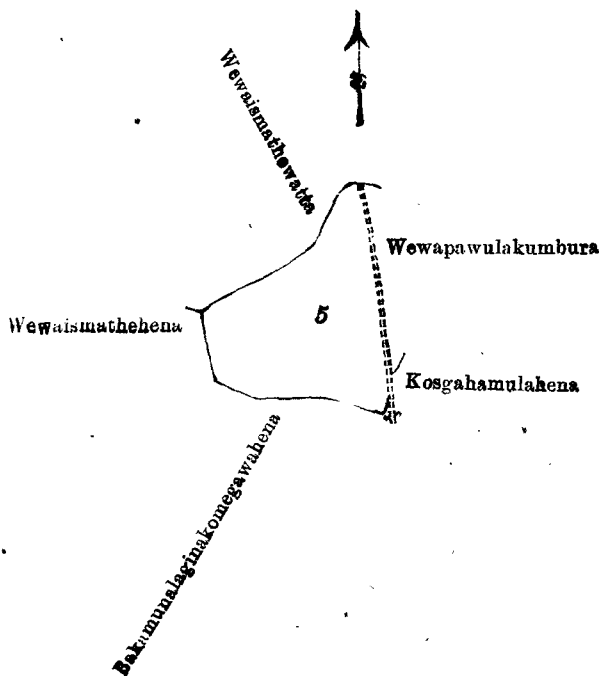
TAKE notice, that unless within three months from the 22nd day of February, 1907, the persons, if any, who claim any interest in the land hereinafter mentioned make claim in person or in writing to the said land or to some interest therein to J. G. Fraser, Esq., Special Officer appointed under section 28 of "The Waste Lands Ordinances, 1897, 1899, 1900, and 1903," at his office at Hill House, Mutwal, Colombo :

Such Special Officer, in pursuance of the powers vested in him by the said Ordinances, will declare by writing under his hand that the said land, as to which no claim has been made, is the property of the Crown.

J. G. FRASER,
Special Officer.

Description of the Land referred to.

The land commonly called or known as Bogahamullawewa, situated in the village of Bogahamulla of the Medaketiya korale of the Katugampola hatpattu of the Kurunegala District, in the North-Western Province, containing in extent 4 acres 1 rood and 12 perches, shown as lot 5 in preliminary plan 207 in the annexed certified tracing therefrom, and bounded as follows : on the north by Wewaismathewatta claimed by Martinu Perera of Pamunugama ; on the east by Wewapaulakumbura claimed by Mutugalpedidurayalage Lebuna and others, Kosgahamulahena claimed by Dewatapediturayalage Lapaya and others ; on the south by Bakamunalagina-komegawahena claimed by Ranhotipedidurayalage Dingiriya and others ; on the west by Wewaismathehena claimed by Jayamahahitihamillage Appuhamy and others.



Scale of 8 Chains to an Inch.

Situation : Bogahamulla village in Medaketiya korale of Kurunegala District

Preliminary plan 207.

Lot.	Name of Land.	Extent.	
		A.	R. P.
5	Bogahamullawewa	4	1 12

Field sheet I ¹⁸
2-10

Surveyor-General's Office,
Colombo, January 23, 1907.

C. MEADEN,
for Surveyor-General.
Kurunegala S. O. 1-1907

Notice under "The Waste Lands Ordinances of 1897, 1899, 1900, and 1903."

TAKE notice, that unless within three months from the 22nd day of February, 1907, the persons, if any, who claim any interest in the lands hereinafter mentioned or in any one or more of such lands make claim in person or in writing to the said lands or any of them or to some interest therein to J. G. Fraser, Esq., Special Officer appointed under section 28 of "The Waste Lands Ordinances, 1897, 1899, 1900, and 1903," at his office at Hill House, Mutwal, Colombo :

Such Special Officer, in pursuance of the powers vested in him by the said Ordinances, will declare by writing under his hand that the said lands or such of them, as to which no claim has been made, are the property of the Crown.

J. G. FRASER,
Special Officer.

Description of the Lands referred to.

The following lots situated in the village of Pahala Medagoda, in the Dambadeni Udukaha korale west of the Dambadeni hatpattu of the Kurunegala District, in the North-Western Province, as described in the annexed certified tracings :—

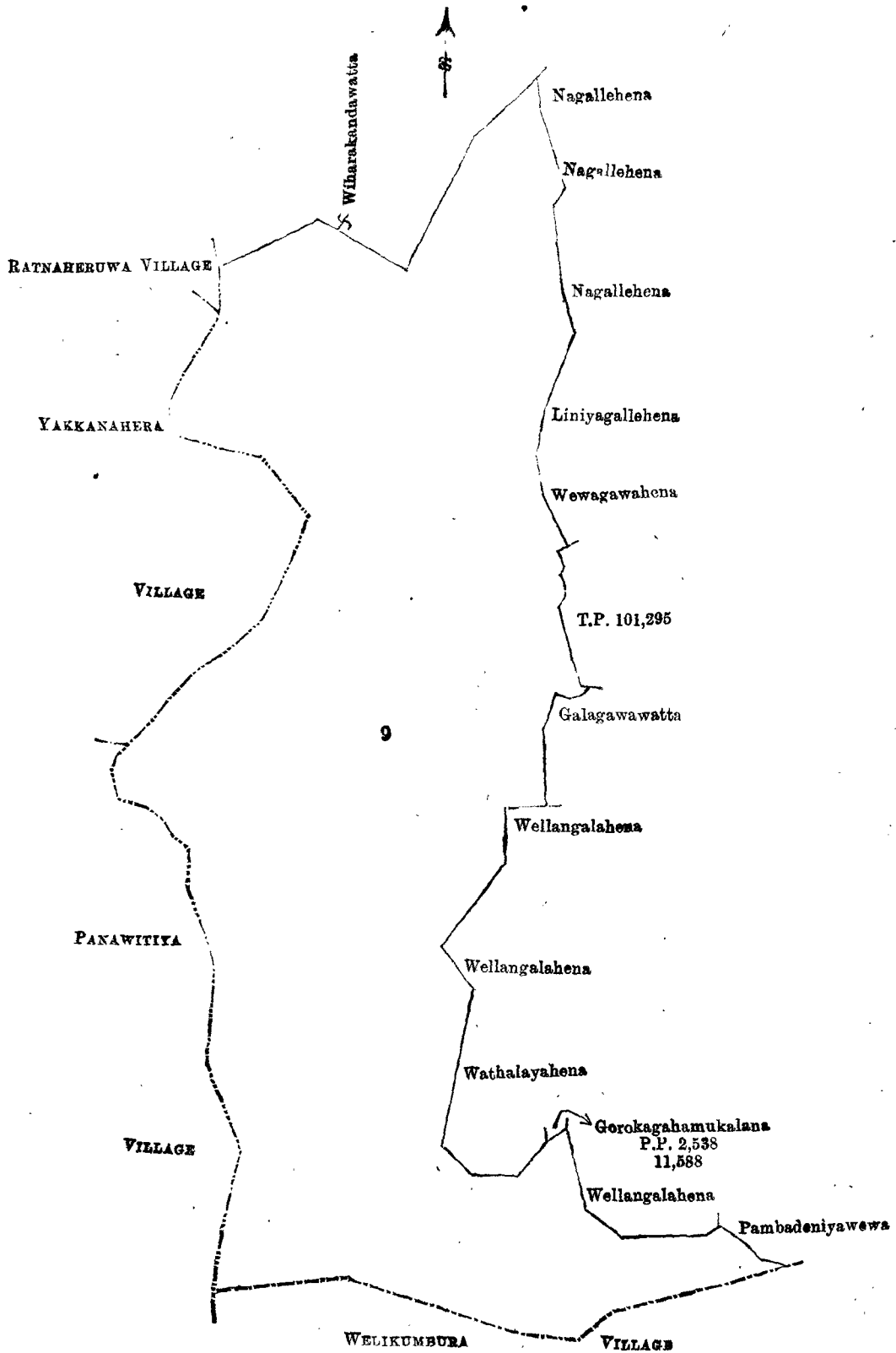
I.

Preliminary plan 232.

Lot.	Name of Land.	Extent.	
		A.	R. P.
9	Medagodamukalana, Viharekandamukalana, Kirivanemukalana ..	87	2 20

and bounded as follows : on the north by Wiharekandewatta claimed by Mr. Tom Carey of Negombo ; on the east by Nagallehena claimed by Randunu Mudiyansele Bandirala, Nagallehena claimed by Randunu Mudiyansele Miyuruhamy, Nagallehena claimed by Munasinha-arachchilage Ukku Naide, Liniyagallehena claimed by Mr. Tom Carey of Negombo, Wewagawahena claimed by Ratnapala Unnanse, T.P. 101,295, Galagawawatta claimed by Attadasa Unnanse, Wellangalahena claimed by Adikari Mudiyansele Kikaruhamy, Wellangalahena claimed by Medagoda Vihare, Wathalayahena claimed by Adikari Mudiyansele Appuhamy, Gorokgahamukalana (P.P. 2,538/11,588, sold by the Crown, Wellangalahena claimed by Godakuruwe Mohottalage Banda, Pambadeniyawewa claimed by Patirannehelage Ranhamy and another ; on the south by the village limit of Welikumbura ; on the west by the village limit of Panawitiya, the village limit of Yakkanahera, the village limit of Ratnageruwa.

[For Tracing see page 170]



Scale of 8 Chains to an Inch

Situation : Pahala Medagoda village in Dambadeni Udukaha Korale West.
Preliminary plan 232.

Lot.	Name of Land.	Extent. A. R. P.
9	Medagodamukalana, Viharekandamukalana, Kiriwanemukalana ...	87 2 20

Surveyor-General's Office,
Colombo, December 5, 1906.

Field sheet I 18
19—27

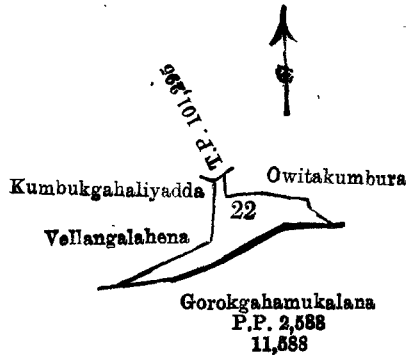
C MEADEN,
for Surveyor-General.

II.

Preliminary plan 232.

Lot.	Name of Land.	Extent.	
		A.	R. P.
22	Lindekumbureaddanduwawa, Kumbukgahamulaliyadda (P.P. 2,538/11,587)	1	0 8

and bounded as follows : on the north by T.P. 101,295, Owitakumbura claimed by Bannayaka Mudiyansele Rammenika and another ; on the east by Owitakumbura claimed by Bannayaka Mudiyansele Rammenika and another ; on the south by Gorokgahamukalana (P.P. 2,538/11,583) sold by the Crown ; on the west by Wellangalahena claimed by Adikari Mudiyansele Kikaruhamy, Kumbukgahaliyadda claimed by ditto.



Scale of 8 Chains to an Inch.

Situation : Pahala Medagoda village in Dambadeni Udukaha Korale West.

Preliminary plan 232.

Lot.	Name of Land.	Extent.	
		A.	R. P.
22	Lindekumbureaddanduwawa, Kumbukgahamulaliyadda (P.P. 2,538/11,587.)	1	0 8

Field sheet I₁₈
19—27

Surveyor-General's Office,
Colombo, December 5, 1906.

2,661

C. MEADEN,
for Surveyor-General

Kurunegala S. O. 2—1907

Notice under "The Waste Lands Ordinances of 1897, 1899, 1900, and 1903."

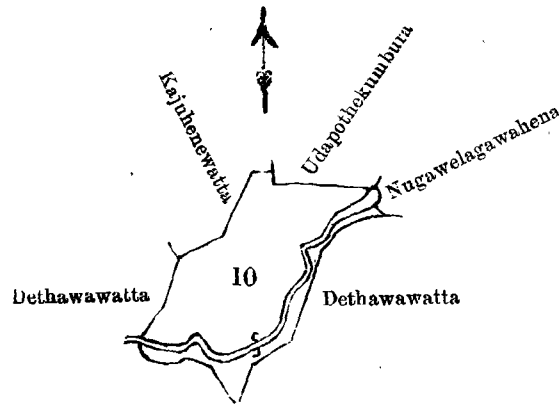
TAKE notice, that unless within three months from the 22nd February, 1907, the persons, if any, who claim any interest in the land hereinafter mentioned make claim in person or in writing to the said land or to some interest therein to W. E. Wait, Esq., Special Officer appointed under section 28 of "The Waste Lands Ordinances, 1897, 1899, 1900, and 1903," at his office at Hill House, Mutwal, Colombo :

Such Special Officer, in pursuance of the powers vested in him by the said Ordinances, will declare by writing under his hand that the said land, as to which no claim has been made, is the property of the Crown.

W. E. WAIT,
Special Officer.

Description of the Land referred to.

The land commonly called or known as Udapota-agaremukalana, situated in the village of Dikirikewa in the Mayurawati korale of the Dambadeni hatpattu of the Kurunegala District, in the North-Western Province, containing in extent 4 acres and 10 perches, shown as lot 10 in preliminary plan 215 and in the annexed certified tracing therefrom, and bounded as follows : on the north by Kajuhewatta claimed by Jayamaha Mudiyansele Banda, Korala, Udapothekumbura claimed by Weerasekera Mudiyansele Byrala and others, Nugawelagawahena claimed by Balasuriya Mudiyansele Podi Sinno ; on the east and south by Dethawawatta claimed by D. S. Senanayaka, Mudaliyar ; on the west by Dethawawatta claimed by D. S. Senanayaka, Mudaliyar, Kajuhewatta claimed by Jayamaha Mudiyansele Banda, Korala.



Scale of 8 Chains to an Inch.

Situation : Dikirikewa village in Mayurawati korale of Kurunegala District.

Preliminary plan 215.

Lot.	Name of Land.	Extent.	
		A.	R. P.
10	Udapota-agaremukalana	4	0 10

Field sheet I₁₈-26

Surveyor-General's Office,
Colombo, January 23, 1907.
2,662

C. MEADEN,
for Surveyor-General.
Kurunegala S. O. 3-1907

Notice under "The Waste Lands Ordinances of 1897, 1899, 1900, and 1903."

TAKE notice, that unless within three months from the 22nd day of February, 1907, the persons, if any, who claim any interest in the land hereinafter mentioned make claim in person or in writing to the said land or to some interest therein to J. M. Davies, Esq., Special Officer appointed under section 28 of "The Waste Lands Ordinances, 1897, 1899, 1900, and 1903," at his office at Hill House, Mutwal, Colombo :

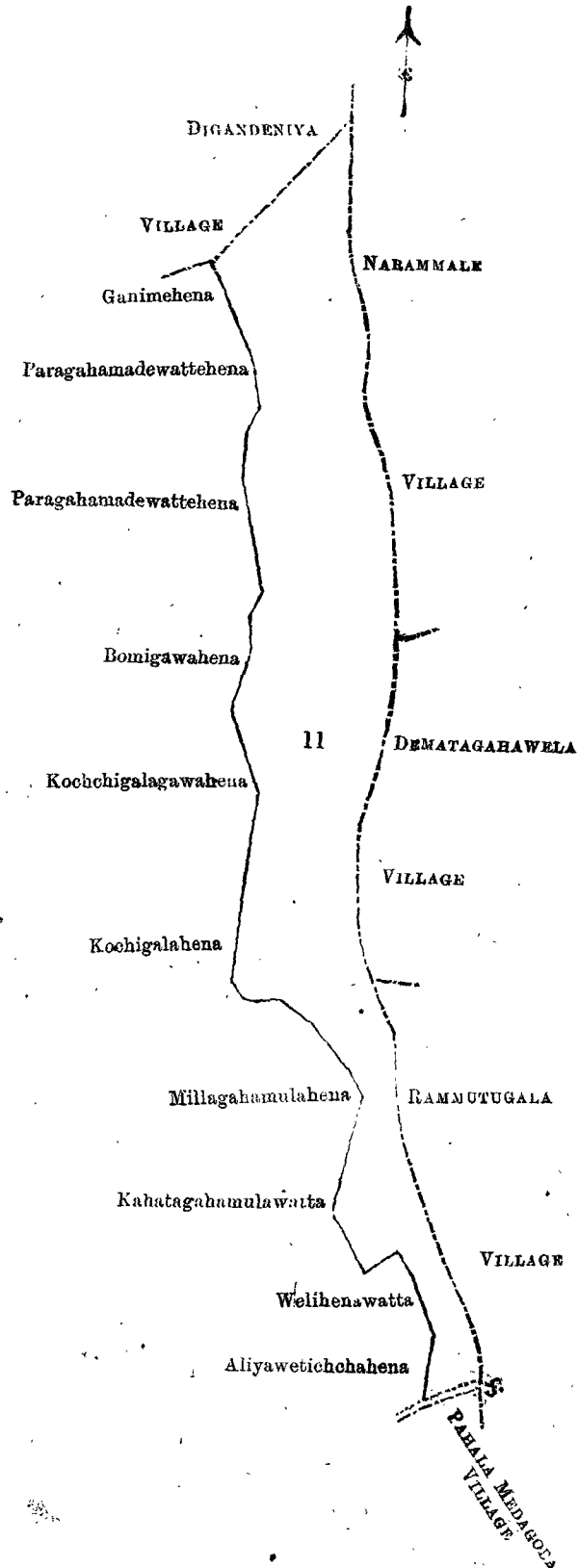
Such Special Officer, in pursuance of the powers vested in him by the said Ordinances, will declare by writing under his hand that the said land, as to which no claim has been made, is the property of the Crown.

J. M. DAVIES,
Special Officer.

Description of the Land referred to.

The land commonly called or known as Digandeniyamukalana, situated in the village of Ihala Medagoda in the Dambadeni Udukaha korale west of the Dambadeni hatpattu of the Kurunegala District, in the North-Western Province, containing in extent 24 acres and 15 perches, shown as lot 11 in preliminary plan 220 in the annexed certified tracing therefrom, and bounded as follows : on the north by the village limit of Digandeniya; on the east by the village limit of Narammale, the village limit of Dematagahawela, the village limit of Rammutugala ; on the south by the village limit of Pahala Medagoda ; on the west by Aliyawetichchahena claimed by Setunga Mudiyansele Mudalihamy, Welihewewatta claimed by Setunga Mudiyansele Punchirala, Kahataghamulawatta claimed by Setunga Mudiyansele Dingiri Menika, Millagahamulahena claimed by Nissanga Patirenehelage Punch Appuhamy, Kochigalahena claimed by Jayamaha Patirenehelage Ukumenika, Kochigalagawahena claimed by Herat Mudiyansele Kiri Banda, Bomigawahena claimed by Herat Mudiyansele Ranamal Etana, Paragahamadewattehena claimed by Herat Mudiyansele Kiri Menika, Paragahamadewattehena claimed by Godakurune Setunga Mudiyansele Unguhamy, Ganimehena claimed by Herat Mudiyansele Appuhamy and others.

[For Tracing see page 173.]



Scale of 8 Chains to an Inch.

Situation : Ihala Medagoda village in Dambadeni Udukaha Korale West of Kurunegala District.
Preliminary plan 220.

Lót.	Name of Land.	Extent. A. R. P.
11	Digandeniyamukalana	24 0 15

Surveyor-General's Office,
Colombo, January 23, 1907.

Field sheet I 18
4-12

C. MEADEN,
for Surveyor-General.
Kurunegala S. O. 4-1906

Notice under "The Waste Lands Ordinances of 1897, 1899, 1900, and 1903."

TAKE notice, that unless within three months from the 22nd day of February, 1907, the persons, if any, who claim any interest in the lands hereinafter mentioned, or in any one or more of such lands make claim in person or in writing to the said lands or any of them or to some interest therein to J. M. Davies, Esq., Special Officer appointed under section 28 of "The Waste Lands Ordinances, 1897, 1899, 1900, and 1903" at his office at Hill House, Mutwal, Colombo :

Such Special Officer, in pursuance of the powers vested in him by the said Ordinances, will declare by writing under his hand that the said lands or such of them, as to which no claim has been made, are the property of the Crown.

J. M. DAVIES,
Special Officer.

Description of the Lands referred to.

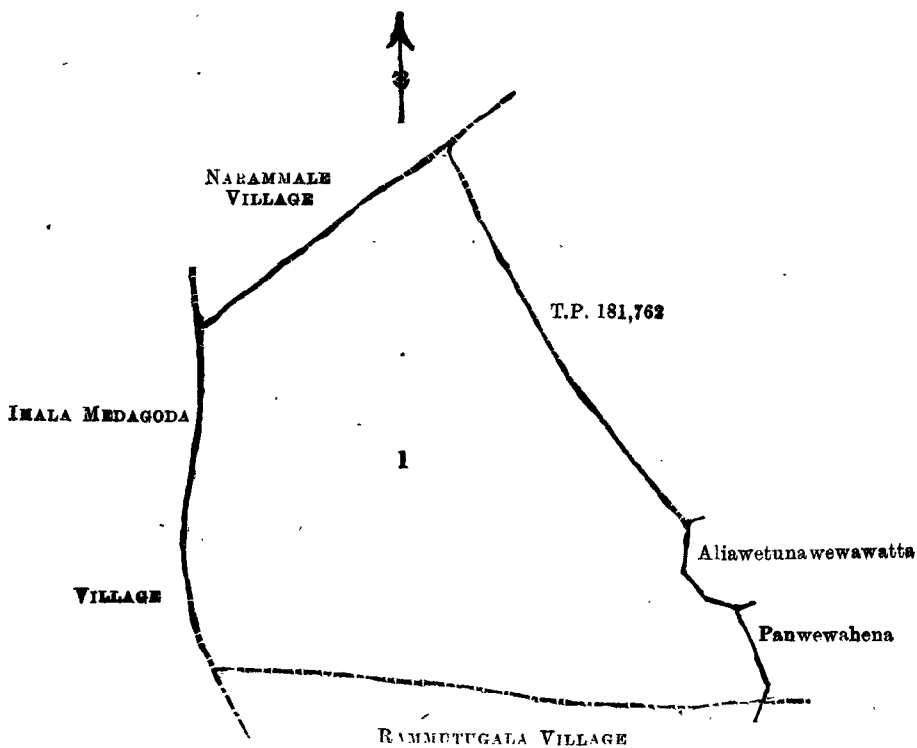
The following lots situated in the village of Dematagahawela, in the Udukaha korale of the Dambadeni hatpattu of the Kurunegala District, in the North-Western Province, as described in the annexed certified tracings :—

I.

Preliminary plan 66.

Lot.	Name of Land.	Extent.
		A. R. P.
1	Digandeniyamukalana <i>alias</i> Palagalamukalana	34 2 25

and bounded as follows : on the north by village limit of Narammale, T.P. 181,762 ; on the east by T.P. 181,762, Aliyawetunawewawatta claimed by F. Daniels, Panwewahena claimed by Kitulawa Arachchilage Kiri Naide and others ; on the south by the village limit of Rammutugala ; on the west by the village limit of Ihala Medagoda.



Scale of 8 Chains to an Inch.

Situation : Dematagahawela village in Udukaha korale.

Preliminary plan 66.

Lot.	Name of Land.	Extent.
		A. R. P.
1	Digandeniyamukalana <i>alias</i> Palagalamukalana	34 2 25

Field sheet I ¹⁸₄₋₁₂

Surveyor-General's Office,
Colombo, January 23, 1907.

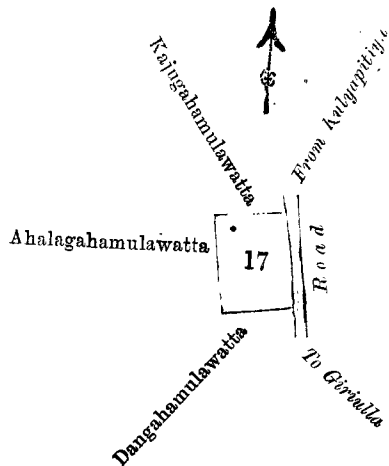
C. MEADEN,
for Surveyor-General.

II.

Preliminary plan 66.

Lot.	Name of Land.	Extent. A. R. P.
17	Dispensary and Gansabhawa premises	1 0 29

and bounded as follows : on the north by Kajugahamulawatta claimed by Matara Weerasinha Arachchige Don Daniel Appuhamy and others ; on the east by the road from Kuliypitiya to Giriulla ; on the south by Dangahamulawatta claimed by Masa Arachchilage Alvinu Appuhamy and others ; on the west by Ehalagahamulawatta claimed by Weerasin Arachchilage Ran Menika and others.



Scale of 8 Chains to an Inch

Situation : Dematagahawela village in Udukaha korale.

Preliminary plan 66.

Lot.	Name of Land.	Extent. A. R. P.
17	Dispensary and Gansabhawa premises	1 0 29

Field sheet I ¹⁸₄₋₁₂

Surveyor-General's Office,
Colombo, January 23, 1907.

2,664

C. MEADEN,
for Surveyor-General.
Kurunegala S. O. 5—1907

Notice under "The Waste Lands Ordinances of 1897, 1899, 1900, and 1903."

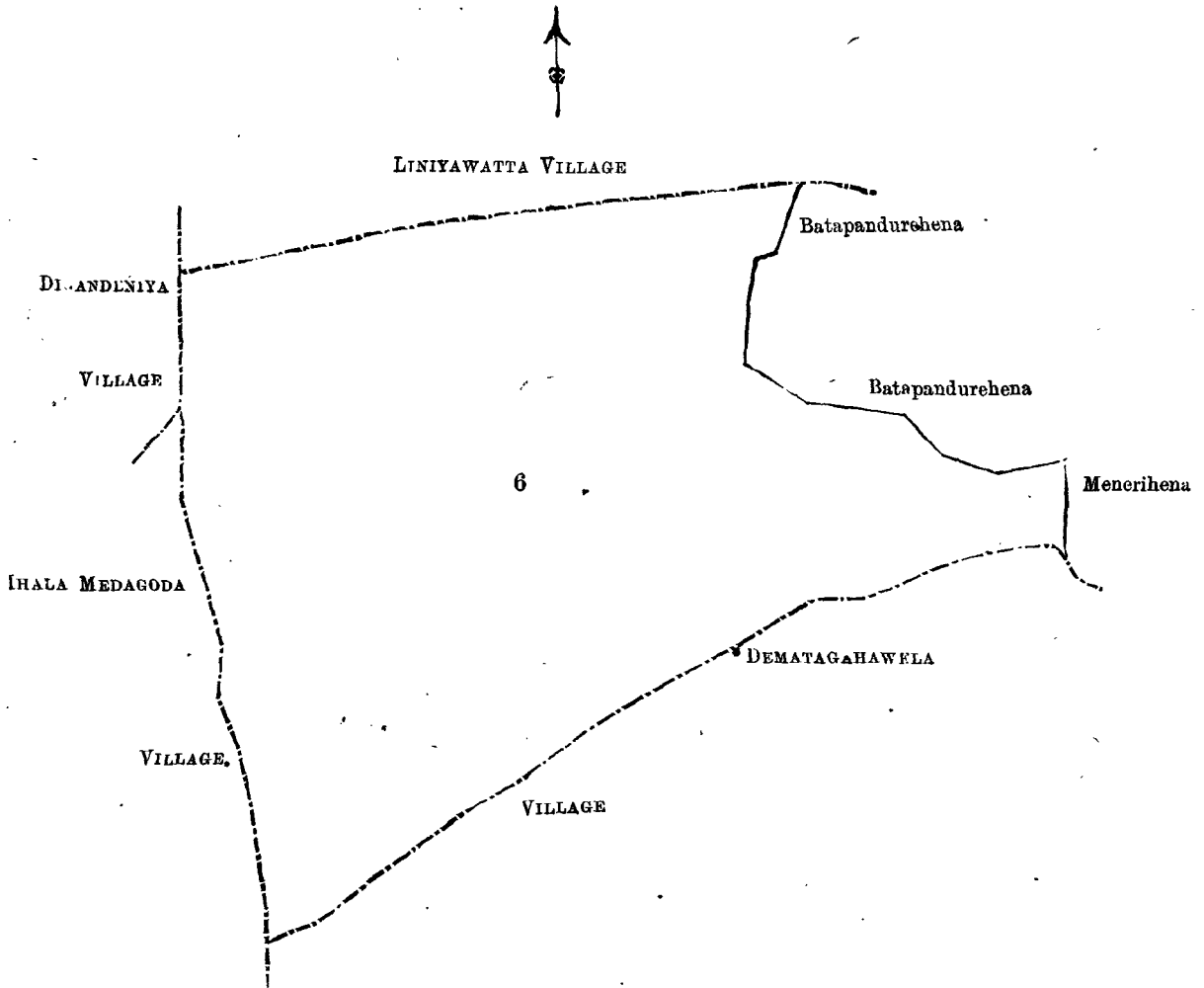
TAKE notice, that unless within three months from the 22nd day of February, 1907, the persons, if any, who claim any interest in the land hereinafter mentioned make claim in person or in writing to the said land or to some interest therein to J. M. Davies, Esq., Special Officer appointed under section 28 of "The Waste Lands Ordinances, 1897, 1899, 1900, and 1903," at his office at Hill House, Mutwal, Colombo :

Such Special Officer, in pursuance of the powers vested in him by the said Ordinances, will declare by writing under his hand that the said land, as to which no claim has been made, is the property of the Crown.

J. M. DAVIES,
Special Officer.

Description of the Land referred to.

The land commonly called or known as Digandeniye mukalana, situated in the village of Narammale, in the Dambadeni Udukaha korale west of the Dambadeni hatpattu of the Kurunegala District, in the North-Western Province, containing in extent 63 acres 2 roods and 32 perches, shown as lot 6 in preliminary plan 221 in the annexed certified tracing therefrom, and bounded as follows : on the north by the village limit of Liniyawatta ; on the east by Batapandurehena claimed by Mr. John Clovis de Silva, Batapandurehena claimed by Rengasamy and others, Menerihena claimed by Pambe Mudiyanseelage Appuhamy and others ; on the south by the village limit of Dematagahawela ; on the west by the village limit of Ihamedagoda, the village limit of Digandeniya.



Scale of 8 Chains to an Inch.

Situation : Narammale village in Dambadeni Udukaha korale west.

Preliminary plan 221.

Lot.	Name of Land.	Extent. A. R. P.
6	Digandeniymukalana	63 2 32

Field sheet I ¹⁸₄₋₁₂

Surveyor-General's Office,
Colombo, January 28, 1907.

2,665

C. MEADEN,
for Surveyor-General.
Kurunegala S. O. 6—1907

Notice under "The Waste Lands Ordinances of 1897, 1899, 1900, and 1903."

TAKE notice, that unless within three months from the 22nd day of February, 1907, the persons, if any, who claim any interest in the lands hereinafter mentioned or in any one or more of such lands or to some interest therein make claim in person or in writing to the said lands or any of them or to some interest therein to W. E. Wait, Esq., Special Officer appointed under section 28 of "The Waste Lands Ordinances, 1897, 1899, 1900, and 1903," at his office at Hill House, Mutwal, Colombo :

Such Special Officer, in pursuance of the powers vested in him by the said Ordinances, will declare by writing under his hand that the said lands or such of them, as to which no claim has been made, are the property of the Crown.

W. E. WAIT,
Special Officer.

Description of the Lands referred to.

The following lots situated in the village of Omaragolla in the Ihala Otota korale of the Hiriyala hatpattu of the Kurunegala District, in the North-Western Province, as described in the annexed certified tracing:—

Preliminary plan 2,213.

Lot.	Name of Land.	Extent.		
		A.	R.	P.
Q 1126	Gorakahinna	44	1	20
R 1126	Do.	0	2	30
T 1126	Do.	4	1	29
U 1126	Do.	3	2	24
V 1126	Do.	2	3	18
X 1126	Imbulamulatenna, Polwattepillewa, Polwattেকে, Wagarodepillewa, Wagalerode	12	2	24
Y 1126	Dimbulamulatenna	1	0	12
A 1127	Gamewelapillewa, Bomeda	1	0	26
C 1127	Mukalanyaya <i>alias</i> Rantetigedarawattehena	38	3	18
D 1127	Delgahamulahena	2	0	28
F 1127	Mukalanyayahena <i>alias</i> Bogahamulahena	5	0	22
H 1127	Hemagollahena	4	2	15
J 1127	Rantetigedarawattehena	1	3	17
		<u>123</u>	<u>2</u>	<u>3</u>

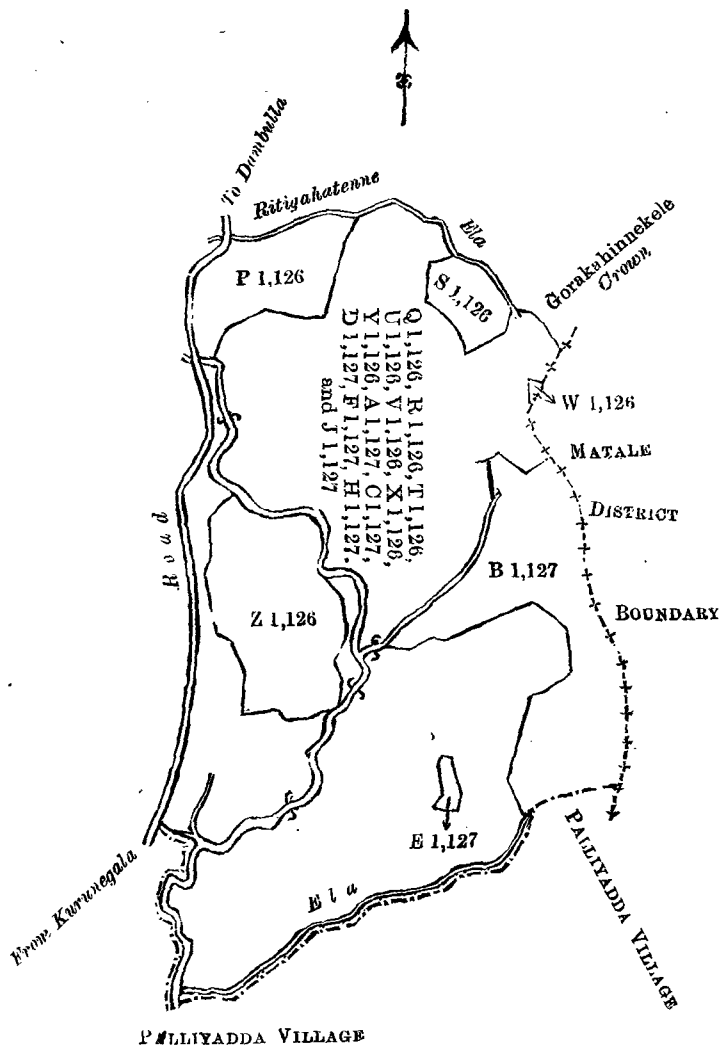
and bounded as follows: on the north by the high road from Kurunegala to Dambulla, the Ritigahatenne-ela; Gorakahinnekele belonging to the Crown; on the east by the boundary of Matale District; on the south by the village limit of Palliyadda, an ela (the village limit of Palliyadda); on the west by the village limit of Palliyada, the high road from Kurunegala to Dambulla.

NOTE.—The following lots lying within the above boundaries are excluded from this notice, and their aggregate acreage of 51 acres and 36 perches is not included in the acreage of 123 acres 2 roods and 3 perches given above:—

Preliminary plan 2,213.

Lot.	Name of Land.	Extent.		
		A.	R.	P.
P 1126	Diyasiyambalawa	8	2	25
S 1126	Gorakahinna	3	0	15
W 1126	Do.	0	0	15
Z 1126	Gamewela	15	2	14
B 1127	Mukalanyayemukalana	23	0	21
E 1127	Mukalanyayahena (T. P. 210,098)	0	2	26
		<u>51</u>	<u>0</u>	<u>36</u>

[For Tracing see page 178.]



PALIYADDA VILLAGE

Scale of 16 Chains to an Inch.

Situation : Omaragolla village in Hiriyala hatpattu of Ihala Otota korale.

Preliminary plan 2,213.

Lot.	Name of Land.	Extent.		
		A.	R.	P.
Q 1126	Gorakahinna	44	1	20
R 1126	Do.	0	2	30
T 1126	Do.	4	1	29
U 1126	Do.	3	2	24
V 1126	Do.	2	3	18
X 1126	Imbulamulatenna, Polwattepillewa, Polwattেকে, Wagarodepillewa, Wagalerode	12	2	24
Y 1126	Dimbulamulatenna	1	0	12
A 1127	Gamewelapillewa, Bomeda	1	0	26
C 1127	Mukalanyaya <i>alias</i> Rantetigedarawattehena	38	3	18
D 1127	Delgahamulahena	2	0	28
F 1127	Mukalanyayahena <i>alias</i> Bogahamulahena	5	0	22
H 1127	Hemagollahena	4	2	15
J 1127	Rantetigedarawattehena	1	3	17
		123	2	3
<i>Lots excluded.</i>				
P 1126	Diyasiyambalawa	8	2	25
S 1126	Gorakahinna	3	0	15
W 1126	Do.	0	0	15
Z 1126	Gamewela	15	2	14
B 1127	Mukalanyayemukalana	23	0	21
E 1127	Mukalanyayehena (T. P. 210,098)	0	2	26
		51	0	36

Surveyor-General's Office,
Colombo, December 13, 1906.C. MEADEN,
for Surveyor-General.
Kurunegala S. O. 7—1907

Notice under "The Waste Lands Ordinances of 1897, 1899, 1900, and 1903."

TAKE notice, that unless within three months from the 22nd day of February, 1907, the persons, if any, who claim any interest in the lands hereinafter mentioned or in any one or more of such lands or to some interest therein make claim in person or in writing to the said lands or any of them or to some interest therein to W. E. Wait, Esq., Special Officer appointed under section 28 of "The Waste Lands Ordinances, 1897, 1899, 1900, and 1903," at his office at Hill House, Mutwal, Colombo :

Such Special Officer, in pursuance of the powers vested in him by the said Ordinances, will declare by writing under his hand that the said lands or such of them, as to which no claim has been made, are the property of the Crown.

W. E. WAIT,
Special Officer.

Description of the Lands referred to.

The following lots situated in the village of Palliyadda, in the Ihala Otota korale of the Hiriyala hatpattu of the Kurunegala District, in the North-Western Province, as described in the annexed certified tracing :—

Preliminary plan 2,213.

Lot.	Name of Land.	Extent.		
		A.	R.	P.
K 1127 ..	Rentetegedarawattehena ..	3	3	1
M. 1127 ..	Monarawanayaya <i>alias</i> Bogahamulayayahena ..	35	2	18
N 1127 ..	Pansalawattehena ..	1	3	23
O 1127 ..	Attalapitiyehena ..	9	2	28
P 1127 ..	Do. ..	0	1	5
R 1127 ..	Pansalawattehena ..	2	1	6
S 1127 ..	Do. ..	10	1	19
T 1127 ..	Attalapitiyehena <i>alias</i> Venoruwehena ..	3	1	9
U 1127 ..	Attalapitiyehena ..	1	2	3
V 1127 ..	Galpolleyayahena ..	23	3	12
X 1127 ..	Wagollehena ..	11	0	12
C 1128 ..	Do. ..	4	3	2
F 1128 ..	Welangollehena ..	10	3	9
J 1128 ..	Munkoratuwehena <i>alias</i> Wagollehena ..	1	2	0
K 1128 ..	Wagollahena ..	7	0	18
M 1128 ..	Kattakaduwhena ..	6	3	38
P 1128 ..	Atawatuyaya <i>alias</i> Sewandeniyehehena ..	20	0	35
R 1128 ..	Katuwella dehena ..	24	2	14
S 1128 ..	Kurutotuwehena <i>alias</i> Wihena ..	9	1	12
T 1128 ..	Andiyawehehena ..	8	0	0
10769 ..	Makulmadehena ..	2	0	0
		198 3 24		

and bounded as follows : on the north by the village limit of Omaragolla ; on the east by the boundary of Matale District, Welikandehinnemukalana belonging to the Crown, Galseruhinnemukalana belonging to the Crown, Humbuluwawamukalana belonging to the Crown ; on the south by Humbuluwawamukalana belonging to the Crown, the Humbuluwawe-ela, Baddegewela *alias* Andiyagewela claimed by E. Keyt, Surveyor, Endamgolleyaya *alias* Kuruwikotuwewatta claimed by ditto, the high road from Kurunegala to Dambulla ; on the west by Kuruwikotuwekumbura claimed by Mirahagedara Punchi Appu and others, Kuruwikotuwekumbura claimed by Palliyadde Punchi Banda, Kuruwikotuwekumbura claimed by Kiriyahehenyalage Alensuwa, Kattakaduwekumbura claimed by Palliyadde Dingiri Amma, Kattakaduwekumbura claimed by Palliyadde Punchi Banda, the Maha-ela, Ihala-aswedduma claimed by Madahapola Ratnapala, Jambugahamula-amuna claimed by Kawrala of Palliyadda, the Godaparagolle-ela, the Makulmada-ela, Makulmadahena belonging to the Crown, the high road from Kurunegala to Dambulla.

NOTE.—The following lots lying within the above boundaries are excluded from this notice, and their aggregate acreage of 93 acres 1 rood and 34 perches is not included in the acreage of 198 acres 3 roods and 24 perches given above :—

Preliminary plan 2,213.

Lot.	Name of Land.	Extent.		
		A.	R.	P.
G 1127 ..	Monarawaneyaya ..	4	1	27
I 1127 ..	Hemagollahenyaya ..	11	3	12
L 1127 ..	Bogahamulayaya (T. P. 210,099) ..	5	0	33
Q 1127 ..	Hemagollakumbura ..	1	1	32
W 1127 ..	Vennoruwehena ..	23	0	10
Y 1127 ..	Walawwewatta ..	0	2	21
Z 1127 ..	Bulugahawatta ..	0	2	34
A 1128 ..	Hinnapitawatta ..	1	1	9
B 1128 ..	Do. ..	0	3	18
D 1128 ..	Wellangollehena (T. P. 210,100) ..	3	0	28
E 1128 ..	Wellangollehena (T. P. 210,100) ..	4	3	10
G 1128 ..	Wellangollehena ..	0	2	31
H 1128 ..	Kuratiyewatta ..	6	0	16
I 1128 ..	Do. ..	6	2	34

Situation : Palliyadda village in Hiriyaia hatpattu of Ihala Otota korale.

Preliminary plan 2,213.

Lot.	Name of Land.	Extent.		
		A.	R.	P.
K 1127 ..	Rentetegedarawattehena ..	3	3	1
M 1127 ..	Monarawanayaya <i>alias</i> Bogahamulayayahena ..	35	2	18
N 1127 ..	Pansalawattehena ..	1	3	23
O 1127 ..	Attalapitihena ..	9	2	28
P 1127 ..	Do. ..	0	1	5
R 1127 ..	Pansalawattehena ..	2	1	6
S 1127 ..	Do. ..	10	1	19
T 1127 ..	Attalapitihena <i>alias</i> Venoruwehena ..	3	1	9
U 1127 ..	Attalapitihena ..	1	2	3
V 1127 ..	Galpolleyayahena ..	23	3	12
X 1127 ..	Wagollehena ..	11	0	12
1128 ..	Do. ..	4	3	2
1128 ..	Welangollehena ..	10	3	9
J 1128 ..	Munkoratuwehena <i>alias</i> Wagollehena ..	1	2	0
K 1128 ..	Wagollahena ..	7	0	18
M 1128 ..	Kattakaduwahena ..	6	3	38
P 1128 ..	Atawatuyaya <i>alias</i> Sewandeniyehehena ..	20	0	35
R 1128 ..	Katuwellandehena ..	24	2	14
S 1128 ..	Kurutotuwehena <i>alias</i> Wihena ..	9	1	12
T 1128 ..	Andiyawehehena ..	8	0	0
10769 ..	Makulmadehena ..	2	0	0
		198	3	24

Lots excluded.

G 1127 ..	Monarawaneyaya ..	4	1	27
I 1127 ..	Hemagollahenyaya ..	11	3	12
L 1127 ..	Bogahamulayaya (T. P. 210,099) ..	5	0	33
Q 1127 ..	Hemagollakumbura ..	1	1	32
W 1127 ..	Vennoruwehena ..	23	0	10
Y 1127 ..	Walawwewatta ..	0	2	21
Z 1127 ..	Bulugahawatta ..	0	2	34
A 1128 ..	Hinnapitawatta ..	1	1	9
B 1128 ..	Do. ..	0	3	18
D 1128 ..	Wellangollehena (T. P. 210,100) ..	3	0	28
E 1128 ..	Wellangollehena (T. P. 210,100) ..	4	3	10
G 1128 ..	Wellangollehena ..	0	2	31
H 1128 ..	Kuratiyewatta ..	6	0	16
I 1128 ..	Do. ..	6	2	34
L 1128 ..	Aswedduma ..	0	3	14
N 1128 ..	Katuwellandehena (T. P. 217,256) ..	2	3	32
O 1128 ..	Katuwellandemukalana (T. P. 217,256) ..	3	0	14
Q 1128 ..	Alawatuyayehena (T. P. 217,255) ..	1	0	32
10770 ..	Makulmadewatta ..	3	0	30
10773 ..	Makulmadehena ..	0	0	32
10774 ..	Kuratiyemukalana (T. P. 210,101) ..	11	0	5
		93	1	34

Surveyor-General's Office,
Colombo, December 24, 1906.

2,667

P. D. WARREN,
Surveyor-General.

Kurunegala S. O. 8—1907..

Notice under "The Waste Lands Ordinances of 1897, 1899, 1900, and 1903."

TAKE notice, that unless within three months from the 22nd day of February, 1907, the persons, if any, who claim any interest in the lands hereinafter mentioned or in any one or more of such lands or to some interest therein make claim in person or in writing to the said lands or any of them or to some interest therein to W. E. Wait, Esq., Special Officer appointed under section 28 of "The Waste Lands Ordinances, 1897, 1899, 1900, and 1903," at his office at Hill House, Mutwal, Colombo :

Such Special Officer, in pursuance of the powers vested in him by the said Ordinances, will declare by writing under his hand that the said lands or such of them, as to which no claim has been made, are the property of the Crown.

W. E. WAIT,
Special Officer.

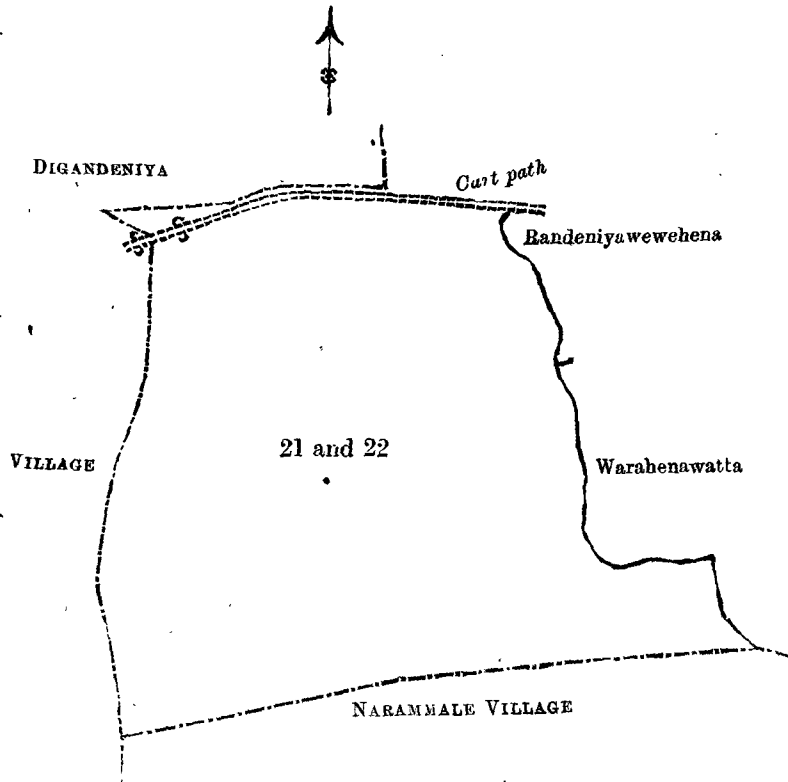
Description of the Lands referred to.

The following lots situated in the village of Liniyawatta, in the Dambadeni Udukaha korale west of the Dambadeni hatpattu of the Kurunegala District, in the North-Western Province, as described in the annexed certified tracing:—

Preliminary plan 77.

Lot.	Name of Land.	Extent.		
		A.	R.	P.
21	Digandeniymukalana	0	1	0
22	Do.	39	0	15
		<u>39</u>	<u>1</u>	<u>15</u>

and bounded as follows: on the north by the village limit of Digandeniya, a cart path; on the east by Randeniyaewehena claimed by Avadu Kader and others, Warahenewatta claimed by Sandar Rangaswamy Kangany of Rammutugala and others; on the south by the village limit of Narammale; on the west by the village limit of Digandeniya.



Scale of 8 Chains to an Inch.

Situation: Liniyawatta village in Dambadeni Udukaha korale west of Kurunegala District.

Preliminary plan 77.

Lot.	Name of Land.	Extent.		
		A.	R.	P.
21	Digandeniymukalana	0	1	0
22	Do.	39	0	15
		<u>39</u>	<u>1</u>	<u>15</u>

Field sheet I ¹⁸ 4—12

Surveyor-General's Office,
Colombo, January 23, 1907.

C. MEADEN,
for Surveyor-General.
Kurunegala S. O. 9—1907

2,668