

Ceylon Government Gazette

Published by Authority.

No. 6,172—FRIDAY, MARCH 1, 1907.

PART I.—General: Minutes, Proclamations, Appointments, and General Government Notifications. | PART III.—Provincial Administration.
 PART II.—Legal and Judicial. | PART IV.—Land Settlement.
 PART V.—Mercantile, Marine, Municipal, Local, &c.

Separate paging is given to each Part in order that it may be filed separately.

Part IV.—Land Settlement.

	PAGE		PAGE
Preliminary Notices	183	Final Orders	192

PRELIMINARY NOTICES.

Notice under "The Waste Lands Ordinances of 1897, 1899, 1900, and 1903."

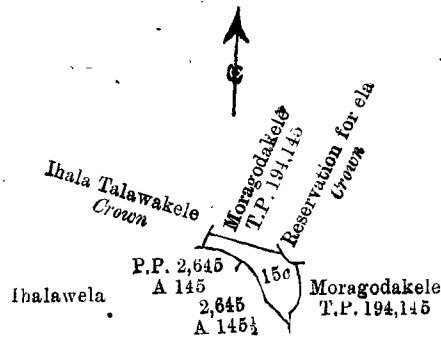
TAKE notice, that unless within threemonths from the 1st day of March, 1907, the persons, if any, who claim any interest in the land hereinafter mentioned, make claim in person or in writing to the said land or to some interest therein, to J. G. Fraser, Esq., Special Officer appointed under section 28 of "The Waste Lands Ordinances, 1897, 1899, 1900, and 1903," at his office at Hill House, Mutwal, Colombo:

Such Special Officer, in pursuance of the powers vested in him by the said Ordinances, will declare by writing under his hand that the said land, to which no claim has been made, is the property of the Crown.

J. G. FRASER,
Special Officer.

Description of the Land referred to.

The land commonly called or known as Ihala Talawakele, situate in the village of Ihala Talawa in the Ihala Medagandahe tulana of the Nuwaragam korale of the Nuwaragampalata, in the North-Central Province, containing in extent 1 rood and 38 perches, shown as lot 15c in preliminary plan 302 and in the annexed certified tracing therefrom, and bounded as follows: on the north by Moragodakele (T.P. 194,145), the reservation for ela declared Crown; on the east by Moragodakele (T.P. 194,145); on the south by Ihalawela (P.P. 2,645/A 145 and A 145½) (private); on the west by Ihala Talawakele declared Crown.



Scale of 8 Chains to an Inch.

Situation : Ihala Talawa village in Ihala Medagandahe tulana of Nuwaragam korale.

Preliminary plan 302.

Lot.;	Name of Land.	Extent.		
		A.	R.	P.
15c ..	Ihala Talawakele ..	0	1	38

Field sheet F ⁹
50—58

Surveyor-General's Office,
Colombo, November 30, 1906,

C. MEADEN,
for Surveyor-General.

2,669

Anuradhapura S. O. 12-07

Notice under "The Waste Lands Ordinances of 1897, 1899, 1900, and 1903."

TAKE notice, that unless within three months from the 1st day of March, 1907, the persons, if any, who claim any interest in the lands hereinafter mentioned or in any one or more of such lands or to some interest therein make claim in person or in writing to the said lands or any of them or to some interest therein to W. E. Wait, Esq., Special Officer appointed under section 28 of "The Waste Lands Ordinances, 1897, 1899, 1900, and 1903," at his office at Hill House, Mutwal, Colombo :

Such Special Officer, in pursuance of the powers vested in him by the said Ordinances, will declare by writing under his hand that the said lands or such of them, as to which no claim has been made, are the property of the Crown.

W. E. WAIT,
Special Officer.

Description of the Lands referred to.

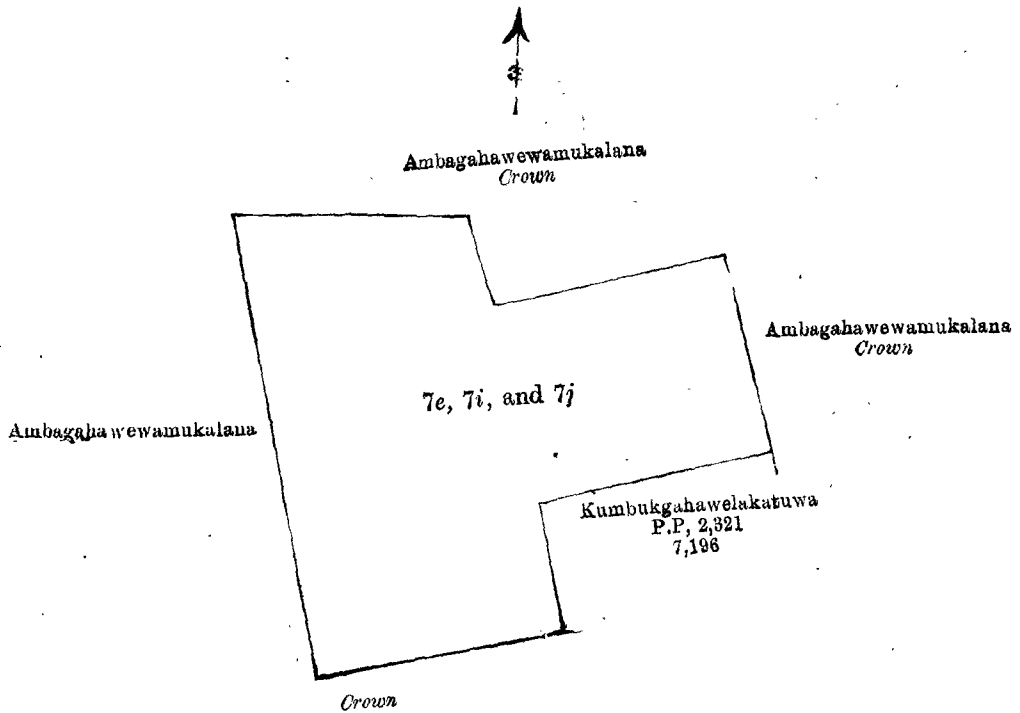
The following lots situated in the village of Ambagahawewa, in the Pahalawewu tulana of the Kende korale of the Nuwaragampalata, in the North-Central Province, as described in the annexed certified tracings:—

I.

Preliminary plan 129.

Lot.	Name of Land.	Extent.		
		A.	R.	P.
7e ..	Welkele ..	6	1	24
7i ..	Ambagahawewa Katupatbima ..	12	2	10
7j ..	Do. ..	8	1	25
		<u>27</u>	<u>1</u>	<u>19</u>

and bounded as follows : on the north and east by Ambagahawewamukalana belonging to the Crown ; on the south by Kumbukgahawelakatuwa (P. P. 2,321/7,196) sold by the Crown, Ambagahawewamukalana belonging to the Crown ; on the west by Ambagahawewamukalana belonging to the Crown.



Scale of 8 Chains to an Inch.

Situation : Ambagahawewa village in Pahalawewu tulana of Kende korale.

Preliminary plan 129.

Lot.	Name of Land.	Extent. A. R. P.
7e ..	Welkele ..	6 1 24
7i ..	Ambagahawewa Katupatbima ..	12 2 10
7j ..	Do. ..	8 1 25
		<hr/>
		27 1 19

Field sheet C ²⁴ 53-61 and C ²⁴ 54-62

Surveyor-General's Office,
Colombo, December 29, 1906.

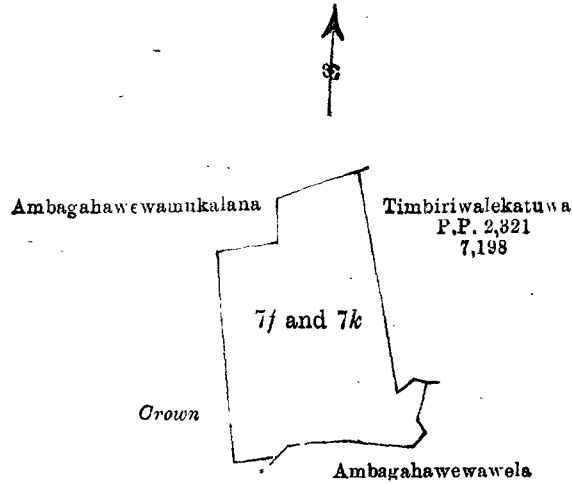
P. D. WARREN,
Surveyor-General.

II.

Preliminary plan 129.

Lot.	Name of Land.	Extent. A. R. P.
7f ..	Pahalawelkele ..	4 2 0
7k ..	Mahawela-addarakele ..	2 1 0
		<hr/>
		6 3 0

and bounded as follows : on the north by Ambagahawewamukalana belonging to the Crown ; on the east by Timbiriwalekatuwa (P. P. 2,321 7,198) sold by the Crown, Ambagahawewawela claimed by the villagers of Ambagahawewa ; on the south by Ambagahawewawela claimed by the villagers of Ambagahawewa, Ambagahawewamukalana belonging to the Crown ; on the west by Ambagahawewamukalana belonging to the Crown.



Scale of 8 Chains to an Inch.

Situation : Ambagahawewa village in Pahalawewu tulana of Kende korale.

Preliminary plan 129.

Lot.	Name of Land.	Extent.		
		A.	R.	P.
7f	Pahalawelkele	4	2	0
7k	Mahawela-addarakele	2	1	0
		<hr/>	<hr/>	<hr/>
		6	3	0

Field sheet C 24
54—62

Surveyor-General's Office,
Colombo, December 29, 1906.

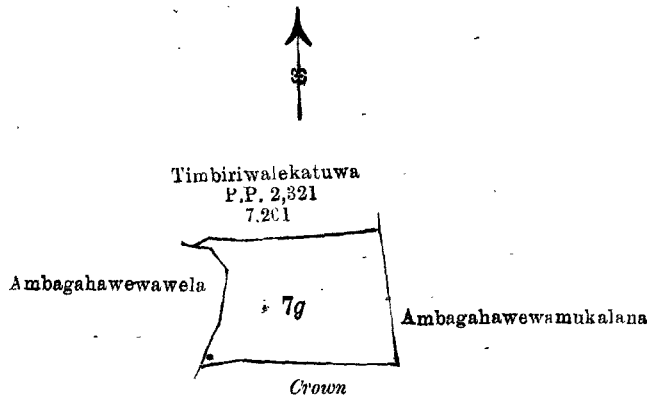
P. D. WARREN,
for Surveyor-General.

III.

Preliminary plan 129.

Lot.	Name of Land.	Extent.		
		A.	R.	P.
7g	Ihalawelkele	3	3	20

and bounded as follows : on the north by Timbiriwalekatuwa (P. P. 2,321/7,201) sold by the Crown ; on the east and south by Ambagahawewamukalana belonging to the Crown ; on the west by Ambagahawewawela claimed by the villagers of Ambagahawewa.



Scale of 8 Chains to an Inch.

Situation : Ambagahawewa village in Pahalawewu tulana of Kende korale.

Preliminary plan 129.

Lot.	Name of Land.	Extent.		
		A.	R.	P.
7g	Ihalawelkele	3	3	20

Field sheet C 24
54—62

Surveyor-General's Office,
Colombo, December 29, 1906.

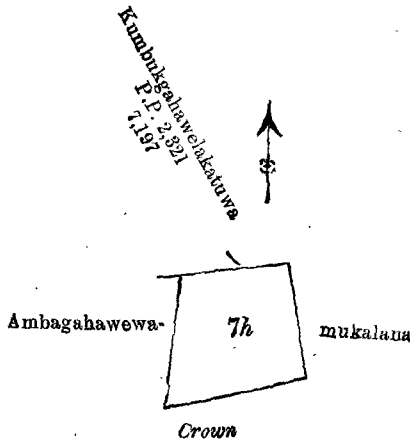
P. D. WARREN,
Surveyor-General.

IV.

Preliminary plan 129.

Lot.	Name of Land.	Extent.		
		A.	R.	P.
7h ..	Welkatuwa ..	2	3	0

and bounded as follows : on the north by Kumbukgahawelakatuwa (P. P. 2,321/7,197) sold by the Crown, Ambagahawewamukalana belonging to the Crown ; on the east, south, and west by Ambagahawewamukalana belonging to the Crown.



Scale of 8 Chains to an Inch.

Situation : Ambagahawewa village in Pahalawewu tulana of Kende korale.

Preliminary plan 129.

Lot.	Name of Land.	Extent.		
		A.	R.	P.
7h ..	Welkatuwa ..	2	3	0

Field sheet C ²⁴ 54-62

Surveyor General's Office,
Colombo, December 29, 1906.

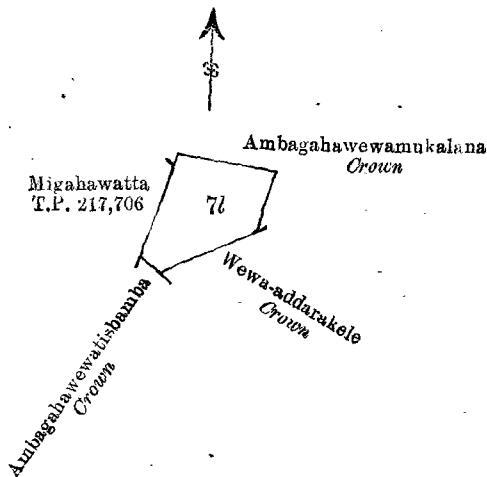
P. D. WARREN,
Surveyor-General.

V.

Preliminary plan 129.

Lot.	Name of Land.	Extent.		
		A.	R.	P.
7l ..	Wewa-addarakele ..	1	2	24

and bounded as follows : on the north and east by Ambagahawewamukalana belonging to the Crown ; on the south by Wewa-addarakele belonging to the Crown, Ambagahawewatisbamba belonging to the Crown ; on the west by Migahawatta (T. P. 217,706), Ambagahawewamukalana belonging to the Crown.



Scale of 8 Chains to an Inch.

Situation : Ambagahawewa village in Pahalawewu tulana of Kende korale.

Preliminary plan 129.

Lot.	Name of Land.	Extent.		
		A.	R.	P.
7l	Wewa-addarakele	1	2	24

Field sheet C ²⁴
54-62

Surveyor-General's Office,
Colombo, December 29, 1906.

2,670

P. D. WARREN,
Surveyor-General.

Anuradhapura S. O. 13-1907

Notice under "The Waste Lands Ordinances of 1897, 1899, 1900, and 1903."

TAKE notice, that unless within three months from the 1st day of March, 1907, the persons, if any, who claim any interest in the lands hereinafter mentioned or in any one or more of such lands or to some interest therein make claim in person or in writing to the said lands or any of them or to some interest therein to W. E. Wait, Esq., Special Officer appointed under section 28 of "The Waste Lands Ordinances, 1897, 1899, 1900, and 1903," at his office at Hill House, Mutwal, Colombo :

Such Special Officer, in pursuance of the powers vested in him by the said Ordinances, will declare by writing under his hand that the said lands or such of them, as to which no claim has been made, are the property of the Crown.

W. E. WAIT,
Special Officer.

Description of the Lands referred to.

The following lots situated in the village of Kongollewa, in the Pahala Medagandahe tulana of the Nuwaragam korale of the Nuwaragampalata, in the North-Central Province, as described in the annexed certified tracing :—

Preliminary plan 333.

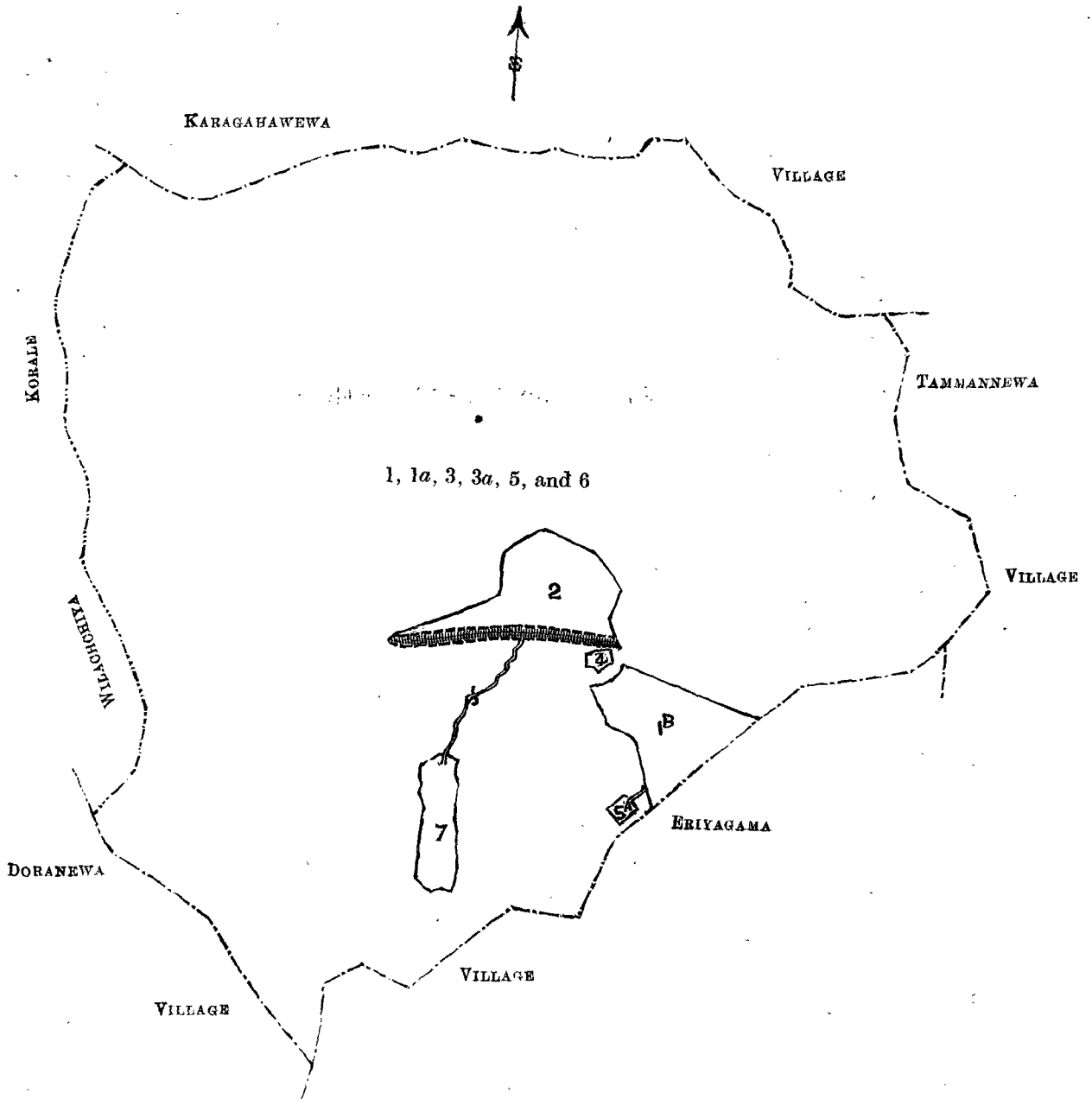
Lot.	Name of Land.	Extent.		
		A.	R.	P.
1	Kongollewekele	488	2	27
1a	Kongollewepasbamba	1	0	30
3	Kongollewetisbamba	2	0	13
3a	Kongollewepasbamba	0	3	7
5	Kongollewehena	2	3	35
6	Do.	4	0	30
		499	3	22

and bounded as follows : on the north by the village limit of Karagahawewa ; on the east by the village limit of Tamfannawa, the village limit of Eriyagama ; on the south by the village limit of Eriyagama, the village limit of Doranewa ; on the west by the boundary of the Wilachchiya korale.

NOTE.—The following lots lying within the above boundaries are excluded from this notice, and their aggregate acreage of 28 acres and 6 perches is not included in the acreage of 499 acres 3 roods and 22 perches given above :—

Preliminary plan 333.

Lot.	Name of Land.	Extent.		
		A.	R.	P.
1b	Kongollewekele	11	2	3
2	Kongollewewewa	10	2	30
4	Siyambalagahawatta	0	1	33
5a	Kongollewehena	0	2	5
7	Kongollewewela	4	3	15
		28	0	6



Scale of 16 Chains to an Inch.

Situation : Kongollewa village in Pahala Medagandahe tulana of Nuwaragam korale.

Preliminary plan 333.

Lot.	Name of Land.	Extent.		
		A.	R.	P.
1 ..	Kongollewekele	488	2	27
1a ..	Kongollewepasbamba	1	0	30
3 ..	Kongollewetisbamba	2	0	13
3a ..	Kongollewepasbamba	0	3	7
5 ..	Kongollewehena	2	3	35
6 ..	Do.	4	0	30
		499	22	
<i>Lots excluded.</i>				
1b ..	Kongollewekele	11	2	3
2 ..	Kongollewewewa	10	2	30
4 ..	Siyambalahawatta	0	1	33
5a ..	Kongollewehena	0	2	5
7 ..	Kongollewewela	4	3	15
		28	0	6

Sheets F ⁸ 56-64, F ⁹ 49-57, F ¹³ 8-16, & F ¹⁴ 1-9

Surveyor-General's Office,
Colombo, December 13, 1906.

2,671

C. MEADEN,
for Surveyor-General.
Anuradhapura S. O. 14-1907.

Notice under "The Waste Lands Ordinances of 1897, 1899, 1900, and 1903."

TAKE notice, that unless within three months from the 1st day of March, 1907, the persons, if any, who claim any interest in the lands hereinafter mentioned or in any one or more of such lands or to some interest therein make claim in person or in writing to the said lands or any of them or to some interest therein to W. E. Wait, Esq., Special Officer appointed under section 28 of "The Waste Lands Ordinances, 1897, 1899, 1900, and 1903," at his office at Hill House, Mutwal, Colombo :

Such Special Officer, in pursuance of the powers vested in him by the said Ordinances, will declare by writing under his hand that the said lands or such of them, as to which no claim has been made, are the property of the Crown.

V. E. WAIT,
Special Officer.

Description of the Lands referred to.

The following lots situated in the village of Kusawa, in the Nachcha tulana of the Ulagalla korale of the Hurulupalata, in the North-Central Province, as described in the annexed certified tracing :—

Preliminary plan 244.

Lot.	Name of Land.	Extent.		
		A.	R.	P.
1	Kusawakele	223	0	39
2	Kusawamukalana	149	0	29
3	Wihena	12	1	15
6	Wekandebima	1	1	0
8	Kusawahena	504	1	19
9	Kusawatisbamba	1	1	21
10	Kusawaminipittaniya	0	1	21
12	Kusawamukalana	38	3	5
13	do.	40	0	20
		<hr/>		
		971	0	9

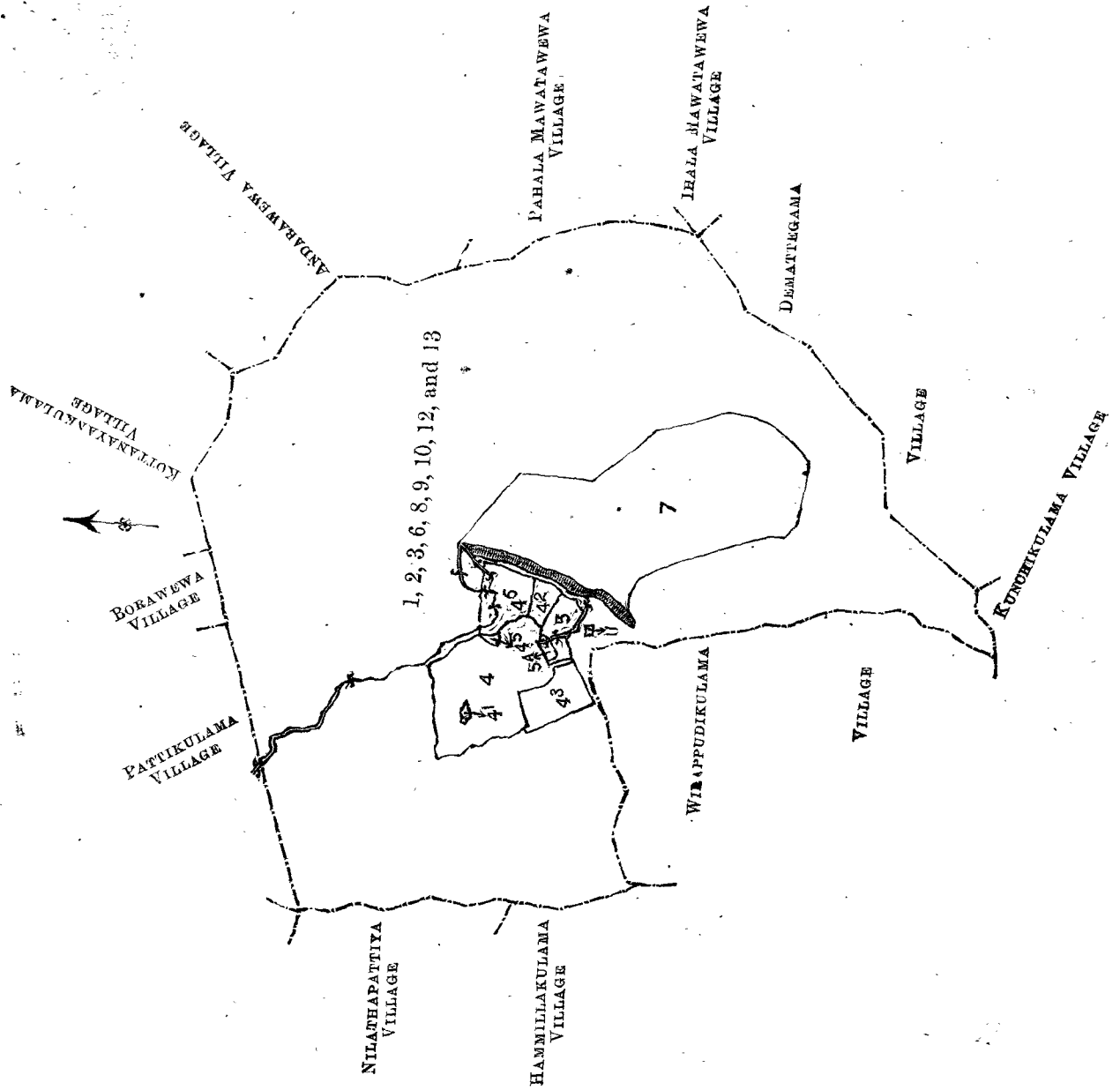
and bounded as follows : on the north by the village limit of Pattikulama, the village limit of Borawewa, the village limit of Kattanayankulama ; on the east by the village limit of Andarawewa, the village limit of Pahalamawatawewa, the village limit of Ihalamawatawewa ; on the south by the village limit of Demattegama, the village limit of Kunchikulama ; on the west by the village limit of Wirappudikulama, the village limit of Ham-millakulama, the village limit of Nilathapattiya.

NOTE.—The following lots lying within the boundaries are excluded from this notice, and their aggregate acreage of 207 acres and 37 perches is not included in the acreage of 971 acres and 9 perches given above :—

Preliminary plan 244.

Lot.	Name of Land.	Extent.		
		A.	R.	P.
4	Kusawawela	37	1	31
41	T. P. 121,094	0	1	25
4/2	T. P. 150,841	4	1	4
4/3	T. Ps. 134,571, 134,572, 158,387	10	1	33
4/5	T. P. 194,140	0	1	3
4/6	Migahakele (P. P. 694/2,293)	11	0	25
5	Kusawagammedda	5	3	8
5a	Kongahakamata (P. P. 694/2,294)	0	3	19
7	Kasawawewa	136	1	24
11	Mosque	0	0	25
		<hr/>		
		207	0	37

[For Tracing see page 191.]



Scale of 32 Chains to an Inch.

Situation : Kusawa village in Nachcha tulana of Ulagalla korale.

Preliminary plan 244.

Lot.	Name of Land.	Extent.		
		A.	R.	P.
1	Kusawakele	223	0	39
2	Kusawamukalana	149	0	29
3	Wihena	12	1	15
6	Wekandebima	1	1	0
8	Kusawahena	504	1	19
9	Kusawatisbamba	1	1	21
10	Kusawaminipittaniya	0	1	21
12	Kusawamukalana	38	3	5
13	do.	40	0	20
		<hr/>	<hr/>	<hr/>
		971	0	9

Lots excluded.
Preliminary plan 244.

Lot.	Name of Land.	Extent.		
		A.	R.	P.
4	Kusawawela	37	1	31
4/1	T. P. 121,094	0	1	25
4/2	T. P. 150,841	4	1	4
4/3	T. Ps. 134,571, 134,572, 158,387	10	1	33
4/5	T. P. 194,140	0	1	3
4/6	Migahakele (P. P. 694/2,293)	11	0	25
5	Kusawagammedda	5	3	8
5a	Kongahakamata (P. P. 694/2,294)	0	3	19
7	Kasawawewa	136	1	24
11	Mosque	0	0	25
		207	0	37

Sheets F ⁹₅₅₋₆₃, F ⁹₅₆₋₆₄, F ¹⁴₇₋, & F ¹⁴₈₋₁₆

Surveyor-General's Office,
Colombo, December 13, 1906.

2,672

C. MEADEN,
for Surveyor-General.

Anuradhapura S. O. 15—1907

FINAL ORDERS.

Order under Section 4, Sub-section (1), of "The Waste Lands Ordinances of 1897, 1899, 1900, and 1903," declaring Land to be Crown Property.

In the matter of the land commonly called or known as Alutgelandehena, Elhendenyehena, Ittagodahena, &c., situate in the village of Ketiyape in the Kandaboda pattu of the Matara District, in the Southern Province, and of "The Waste Lands Ordinances of 1897, 1899, 1900, and 1903."

WHEREAS in pursuance of section 1 of the said Ordinances it was duly notified on the Sixth day of May, One thousand Nine hundred and Four, that if no claim to the land commonly called or known as Alutgelandehena, Elhendenyehena, Ittagodahena, &c., situate in the village of Ketiyape in the Kandaboda pattu of the Matara District, in the Southern Province, containing in extent 109 acres and 23 perches, and shown as lot 1 in preliminary plan No. 132 and in the annexed certified tracing therefrom, was made to the Special Officer appointed under section 28 of the said Ordinances, within the period of three months from the date specified in such notice, such land would be deemed the property of the Crown and dealt with on account of the Crown (*vide* Notice No. 1,885):

And whereas (1) Sarukkali Patabendige Lieris Appu of Hakmana, (2) Wannige Pedris of Ketiyape, (3) Kulappu Arachehige Dissan of Ketiyape, (4) Ranasin Karaagala Patiranage Sarnelis Appu of Ketiyape, and (5) J. A. Buyzer of Matara made claim thereto, and whereas the said 1st, 4th, and 5th claimants have withdrawn their claims to the said land; and whereas the said 2nd and 3rd claimants having been duly called upon by me by a notice in writing under section 4, sub-section (1) of the said Ordinances, duly served upon them to produce before me the evidence and documents upon which they might rely in proof of their claims, and not having so appeared or produced such evidence and documents, I, John George Fraser, Special Officer appointed under section 28 of the said Ordinances, under and by virtue of the powers vested in me in that behalf by section 4 of the said Ordinances, do hereby on this 17th day of January, 1907, order and declare, under section 4, sub-section (1), of the said Ordinances, that the said land, as more fully described herein below, is the property of the Crown.

Description of the Land referred to.

The following lot situated in the village of Ketiyape in the Kandaboda pattu of the Matara District, in the Southern Province, as described in the annexed certified tracing:—

Preliminary plan 132.

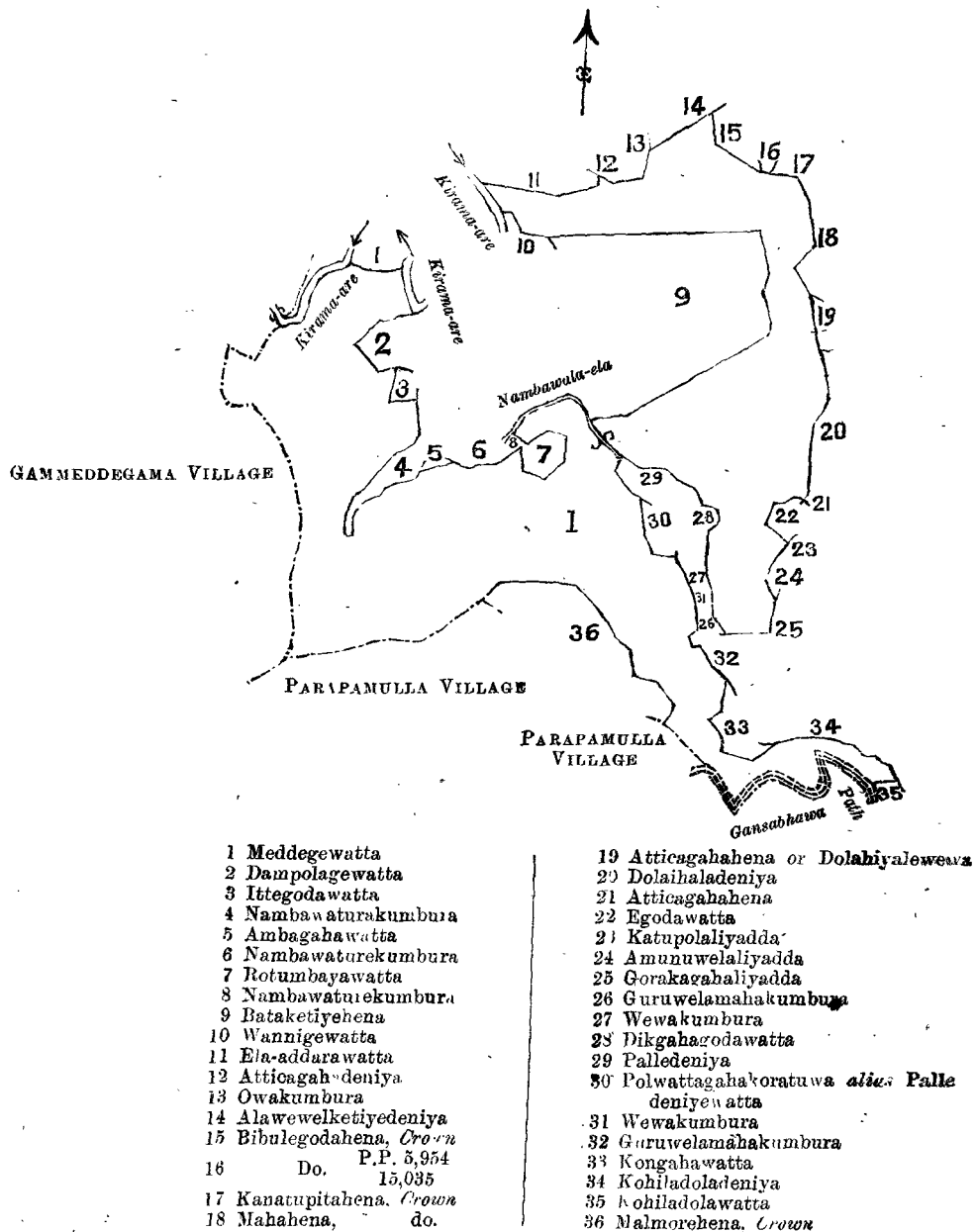
Lot.	Name of Land.	Extent.		
		A.	R.	P.
1	Alutgelandehena, Elhendenyehena, Ittagodahena, &c. ..	109	0	23

and bounded as follows: on the north by the village limit of Gammadagama, (the Kirama-ara), Meddegewatta claimed by Hettiachigamage Loku Appu and others, the Kirama-ara, Dampolagewatta claimed by Manika Chintamani Mohotti, Ittegodawatta claimed by Samaragodage Hendrick and others, Nambawaturakumbura claimed by Samaragodage Hendrick and others, Ambagahawatta claimed by Kulappu Arachehige Don Aberan and others, Nambawaturakumbura claimed by Samaragodage Hendrick and others, Rotumbayawatta claimed by Maha Nekatige Babandriisa, Nambawaturakumbura claimed by Samaragodage Hendrick and others, the Nambawala-ela, Bataketyehena sold by the Crown to J. A. Buyzer, Wannigewatta claimed by

Wannige Pedris and others, the Kirama-ara, Ela-addarawatta claimed by Wannige Pedris and others, Attikagahadeniya claimed by Hewahalpege Don Dines, Owakumbura claimed by Kulappugamage Jayan and others, Alawewelketiyedeniya claimed by Paranagamage Madduma Etana, Bibulegodahena belonging to the Crown, Bibulegodahena (P.P. 5,954/15,035) sold by the Crown, Kanatupitahena belonging to the Crown; on the east by Kanatupitahena belonging to the Crown, Mahahena belonging to the Crown, Attikagahahena or Dolahiyalewatta claimed by Kulappu Arachchige Dingi Appu and others, Dolaihaladeniya claimed by Kulappu Arachchige Dingi Appu, Attikagahahena (private) Egodawatta claimed by Kulappu Arachchige Dingi Appu, Katupolaliyadda claimed by Kulappu Arachchige Don Alwis Wijetunga and others, Amunuwelaliyadda claimed by Kulappu Arachchige Don Alwis Wijetunga and others, Gorakagahaliyadda claimed by Kulappu Arachchige Appu and others, Guruwelamahakumbura claimed by Kulappu Arachchige Don Alwis Wijetunga and others, Wewakumbura claimed by Kulappu Arachchige Don Alwis Wijetunga and others, Dikgahagodawatta claimed by Kulappu Arachchige Arnolis, Palledeniya claimed by Kulappu Arachchige Don Aberan and others, Polwattagahakoratuwa *alias* Palledeniyewatta claimed by Kulappu Arachchige Don Aberan and others, Wewakumbura claimed by Kulappu Arachchige Don Alwis Wijetunga and others, Guruwelamahakumbura claimed by Kulappu Arachchige Don Alwis Wijetunga and others, Kongahawatta claimed by Kulappu Arachchige Don Harmanis, Kohiladoladeniya claimed by Parapamulla Pansala; on the south by Kohiladolawatta claimed by Hettiachchige Appu, a Gansabhawa path, the village limit of Parapamulla, Malmorehena belonging to the Crown, the village limit of Parapamulla; on the west by the village limit of Gammadegama.

J. G. FRASER,
Special Officer.

January 17, 1907.



Scale of 8 Chains to an Inch.

Situation : Ketiypappe village in Kandaboda pattu.

Preliminary plan 132.

Lot.	Name of Land.	Extent.	
		A.	R. P.
1	Alutgelandehena, Elhendeniyeheha, Ittagodahena, &c.	109	0° 23

Field sheets O ²⁰₄₋₁₂ and O ²⁰₅₋₁₃

Surveyor-General's Office,
Colombo, January 23, 1907.

J. B. M. RIDOUT,
for Surveyor-General.

Matara S. O. 1,428

Order under Section 2 of "The Waste Lands Ordinances of 1897, 1899, 1900, and 1903," declaring Lands to be Crown Property.

In the matter of the lands commonly called or known as Attalahena, Koswattewalahena, Demodarahena *alias* Attalahena, situate in the village of Matugobe in the Morawak korale of the Matara District, in the Southern Province, and of "The Waste Lands Ordinances of 1897, 1899, 1900, and 1903."

THE notice required by section 1 of "The Waste Lands Ordinances of 1897, 1899, 1900, and 1903," having been duly published in manner prescribed by that section in respect of the above-named lands (*vide* Notice No. 2,412), and no claim having been made to the said lands or to any interest therein within the period of three months from the date specified in the said notice, I, Howard Orme Fox, Special Officer appointed under section 23 of the said Ordinances, under and by virtue of the powers vested in me in that behalf by section 2 of the said Ordinances, do hereby on this 30th day of January, 1907, order and declare that the said lands, as more fully described herein below, situate in the village of Matugobe in the Morawak korale of the Matara District, in the Southern Province, and shown as lots 136, 136f, 136k, 136i, and 136j in preliminary plan No. 169 and in the annexed certified tracings therefrom, and containing in extent 39 acres 1 rood and 10 perches, are the property of the Crown.

Description of the Lands referred to.

The following lots situated in the village of Matugobe in the Morawak korale of the Matara District, in the Southern Province, as described in the annexed certified tracings :—

Preliminary plan 169.

Lot.	Name of Land.	Extent.	
		A.	R. P.
136	Attalahena	34	0 37
136f	Do.	1	0 2
136k	Koswattewalahena	0	0 28
		35	1 27

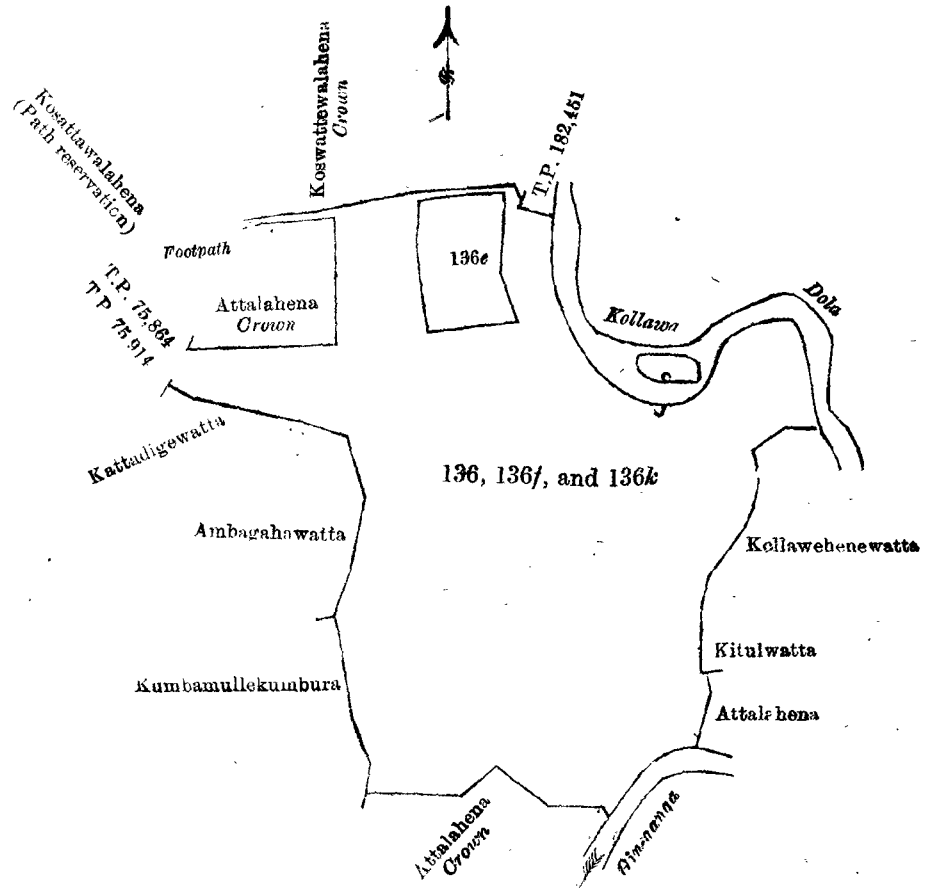
and bounded as follows : on the north by Koswattewalahena claimed by the Crown, T.P. 182,451, the Kollawa-dola ; on the east by the Kollawa-dola, Kollawehenewatta claimed by Vitaranage Baba Appu and others, Kitulwatta claimed by Vitaranage Baba Appu and others, Attalahena sold by Crown to Don Saris Silva and another ; on the south by the Gin-ganga, Attalahena belonging to the Crown ; and on the west by Kumbamullekumbura claimed by Durage Ukkuwa, Ambagahawatta claimed by Durage Ukkuwa, Kattadigewatta claimed by P. L. Isan Appu, T. P. 75,914, T.P. 75,864, Attalahena claimed by the Crown, a footpath, Koswattewalahena (path reservation).

NOTE.—The following lot lying within the above boundaries is excluded from this part of the Final Order, and its acreage of 2 acres and 4 perches is not included in the acreage of 35 acres 1 rood and 27 perches given above :—

Preliminary plan 169.

Lot.	Name of Land.	Extent.	
		A.	R. P.
136e	Attalahena	2	0 4

[For Tracing see page 195.]



Scale of 8 Chains to an Inch.

Situation : Matugobe village in Morawak korale.

Preliminary plan 169.

Lot.	Name of Land.	Extent.		
		A.	R.	P.
136	Attalahena	34	0	37
136f	Do.	1	0	2
136k	Koswattewalahena	0	0	28
<i>Lot excluded.</i>		35	1	27
136e	Attalahena	2	0	4

Surveyor-General's Office,
Colombo, January 23, 1907.

Sheets O 10 35-43 and O 10 36-44

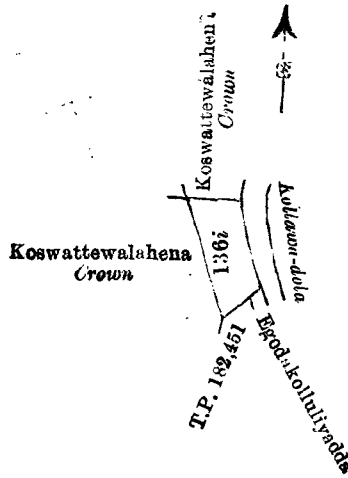
C. MEADEN,
for Surveyor-General.

II.

Preliminary plan 169.

Lot.	Name of Land.	Extent.		
		A.	R.	P.
136i	Koswattewalahena	0	3	28

and bounded as follows : on the north by Koswattewalahena belonging to the Crown ; on the east by the Kollawa-dola ; on the south by the Egodakolluliyadda claimed by P. L. Isan Appu and others. T. P. 182,451 ; and on the west by Koswattewalahena claimed by the Crown.



Scale of 8 Chains to an Inch.
 Situation : Matugobe village in Morawak korale.
 Preliminary plan 169.

Lot.	Name of Land.	Extent. A. R. P.
136i	Koswattewalahena	0 3 28

Surveyor-General's Office,
 Colombo, January 11, 1907.

Sheet O ¹⁰
 36—44

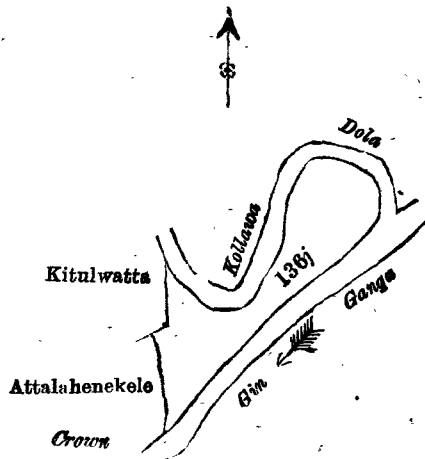
P. D. WARREN,
 Surveyor-General.

III.

Preliminary plan 169.

Lot.	Name of Land.	Extent. A. R. P.
136j	Demodarahena <i>alias</i> Attalahena	2 3 35

and bounded as follows : on the north by the Kollawa-dola ; on the east and south by the Gin-ganga ; and on



Scale of 8 Chains to an Inch.
 Situation : Matugobe village in Morawak korale.
 Preliminary plan 169.

Lot.	Name of Land.	Extent. A. R. P.
136j	Demodarahena <i>alias</i> Attalahena	2 3 35

Surveyor-General's Office,
 Colombo, January 11, 1907.

Sheet O ¹⁰
 36—44

P. D. WARREN,
 Surveyor-General.

the west by Attalahenekella claimed by the Crown, Kitulwatta claimed by Vitaranage Baba Appu.

H. O. Fox,
 Special Officer.

January 30, 1907.
 Matara S. O. 1,429