

Ceylon Government Gazette

Published by Authority.

No. 6,174—FRIDAY, MARCH 8, 1907.

PART I.—General: Minutes, Proclamations, Appointments, and General Government Notifications. | PART III.—Provincial Administration.
PART II.—Legal and Judicial. | PART IV.—Land Settlement.
PART V.—Mercantile, Marine, Municipal, Local, &c.

Separate paging is given to each Part in order that it may be filed separately.

Part IV.—Land Settlement.

	PAGE		PAGE
Preliminary Notices	197	Final Orders	215

PRELIMINARY NOTICES.

Notice under "The Waste Lands Ordinances of 1897, 1899, 1900, and 1903."

TAKE notice, that unless within three months from the 8th day of March, 1907, the persons, if any, who claim any interest in the lands hereinafter mentioned, or in any one or more of such lands, or to some interest therein, make claim in person or in writing to the said lands, or any of them, or to some interest therein, to W. E. Wait, Esq., Special Officer appointed under section 28 of "The Waste Lands Ordinances, 1897, 1899, 1900, and 1903," at his office at Hill House, Mutwal, Colombo:

Such Special Officer, in pursuance of the powers vested in him by the said Ordinances, will declare by writing under his hand that the said lands or such of them, as to which no claim has been made, are the property of the Crown.

W. E. WAIT,
Special Officer.

Description of the Lands referred to.

The following lots situated in the village of Ihala Kongaswewa in the Nachcha tulana of the Ulagalla korale of the Hurulupalata, in the North-Central Province, as described in the annexed certified tracing :—

Preliminary plan 331.

Lot.	Name of Land.	Extent.		
		A.	R.	P.
1	Ihala Kongaswewatisbamba	2	0	2
1b	Ihala Kongaswewapasbamba	0	0	24
5	Ihala Kongaswewahena	71	1	25
6	Ihala Kongaswewamukalana	112	3	5
6b	Do.	2	0	0
6d	Ihala Kongaswewapasbamba	0	3	20
7	Borapangahemukalana	0	1	12
8	Gammeddegawahena	0	0	28
		189	2	36

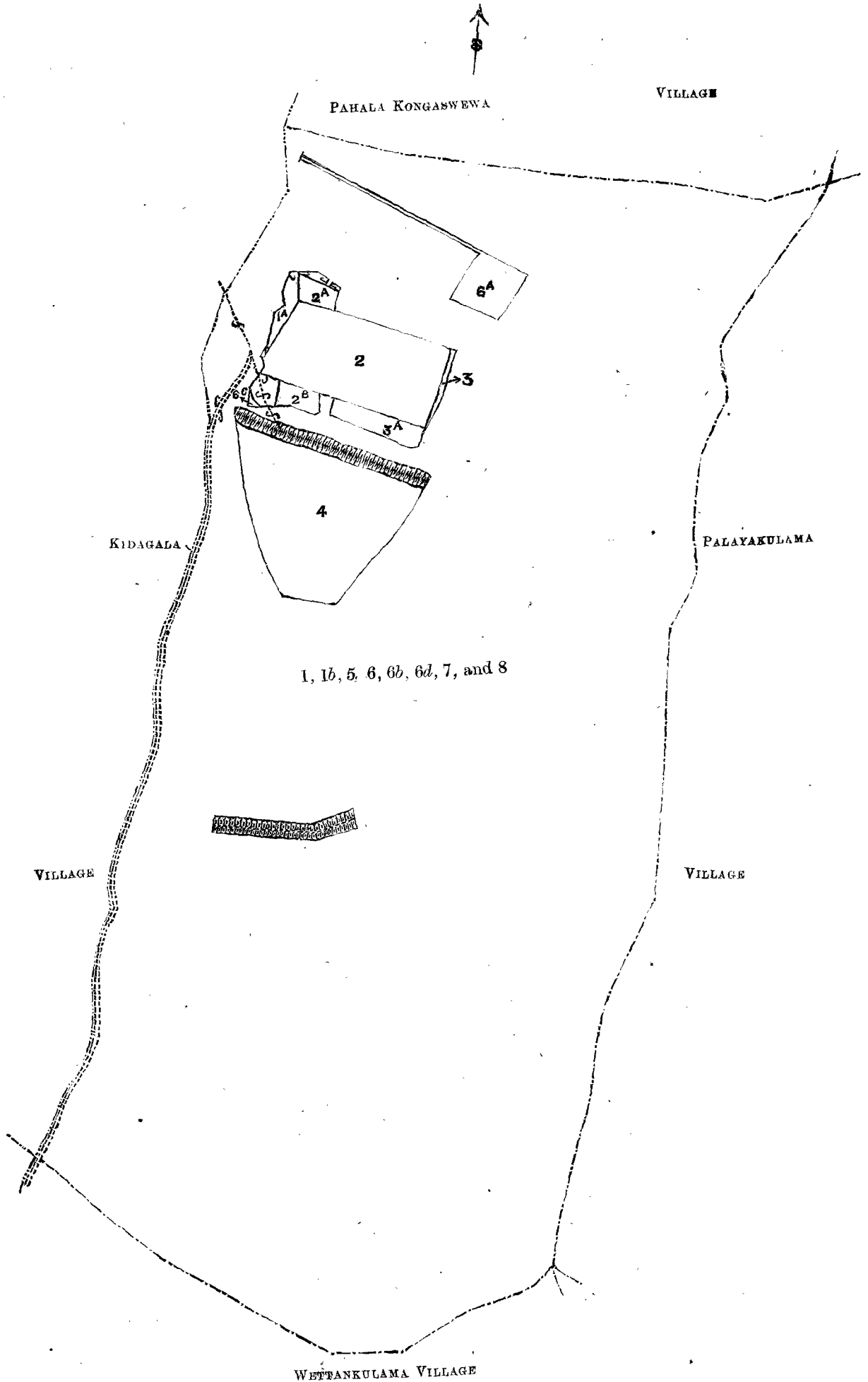
and bounded as follows : on the north by the village limit of Pahala Kongaswewa ; on the east by the village limit of Palayakulama ; on the south by the village limit of Wettankulama ; on the west by the village limit of Kidagala.

NOTE.—The following lots lying within the above boundaries are excluded from this notice, and their aggregate acreage of 15 acres and 3 roods is not included in the acreage of 189 acres 2 roods and 36 perches given above :—

Preliminary plan 331.

Lot.	Name of Land.	Extent.		
		A.	R.	P.
1a	Ihala Kongaswewawatta	0	2	24
2	T. Ps. 134,570 and 155,219	4	3	2
2a	Ihala Kongaswewagammedda	0	1	15
2b	Do.	0	1	15
3	Ihala Kongaswewa-akkarewela	0	0	15
3a	Do.	0	2	32
4	Ihala Kongaswewa	7	2	25
6a	Ihala Kongaswewamukalana	1	0	29
6c	Ihala Kongaswewawatta	0	0	3
		15	3	0

[For Tracing see page 199.]



Scale of 8 Chains to an Inch.

Situation : Ihala Kongaswewa village in Nachcha tulana of Ulagalla korale.

Preliminary plan 331.

Lot.	Name of Land.	Extent.		
		A.	R.	P.
1	Ihala Kongaswewatisbamba	2	0	2
1b	Ihala Kongaswewapasbamba	0	0	24
5	Ihala Kongaswewahena	71	1	25
6	Ihala Kongaswewamukalana	112	3	5
6b	Do.	2	0	0
6d	Ihala Kongaswewapasbamba	0	3	20
7	Borapangahemukalana	0	1	12
8	Gammeddegawahena	0	0	28
		189	2	36
<i>Lots excluded.</i>				
1a	Ihala Kongaswewawatta	0	2	24
2	T. Ps. 134,570 and 155,219	4	3	2
2a	Ihala Kongaswewagammedda	0	1	15
2b	Do.	0	1	15
3	Ihala Kongaswewa-akkarewela	0	0	15
3a	Do.	0	2	32
4	Ihala Kongaswewa	7	2	25
6a	Ihala Kongaswewamukalana	1	0	29
6c	Ihala Kongaswewawatta	0	0	3
		15	3	0

Sheet F ⁹
54—62

Surveyor-General's Office,
Colombo, December 13, 1906.
2,673

C. MEADEN,
for Surveyor-General.
Anuradhapura S. O. 16—1907

Notice under "The Waste Lands Ordinances of 1897, 1899, 1900, and 1903."

TAKE notice, that unless within three months from the 8th day of March, 1907, the persons, if any, who claim any interest in the lands hereinafter mentioned, or in any one or more of such lands, or to some interest therein, make claim in person or in writing to the said lands, or any of them, or to some interest therein, to W. E. Wait, Esq., Special Officer appointed under section 28 of "The Waste Lands Ordinances, 1897, 1899, 1900, and 1903," at his office at Hill House, Mutwal, Colombo :

Such Special Officer, in pursuance of the powers vested in him by the said Ordinances, will declare by writing under his hand that the said lands or such of them, as to which no claim has been made, are the property of the Crown.

W. E. WAIT,
Special Officer.

Description of the Lands referred to.

The following lots situated in the village of Pollambayagama, in the Kandu tulana of the Kanadara korale of the Nuwaragampalata, in the North-Central Province, as described in the annexed certified tracing:—

Preliminary plan 327.

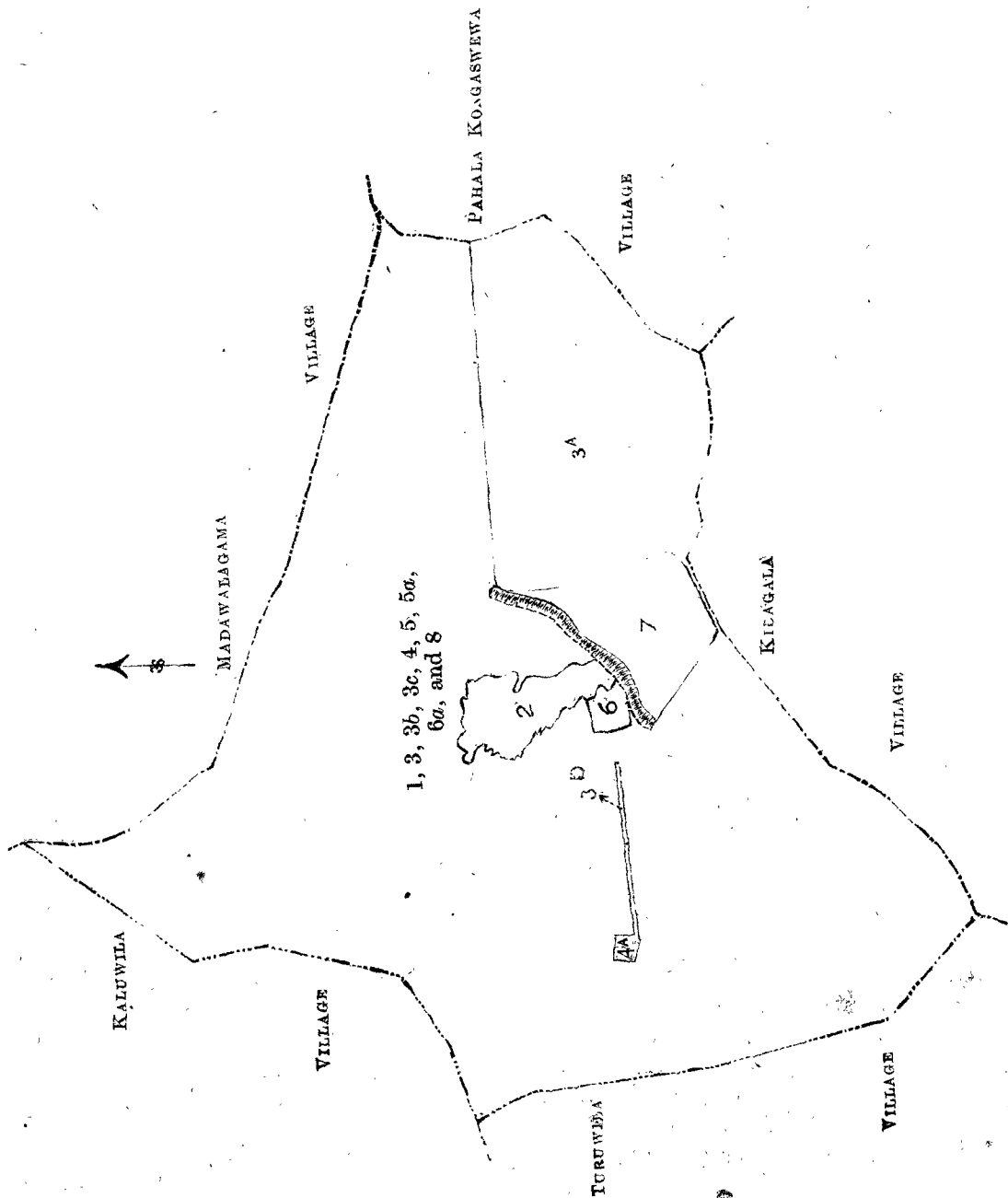
Lot.	Name of Land.	Extent.		
		A.	R.	P.
1	Kongahamukalana	15	2	30
3	Siyambalagahayaya	175	0	21
3b	Do.	2	2	10
3c	Siyambalagahayayapasbamba	0	1	10
4	Labugalamukalana	64	2	29
5	Pollambayagamatisbamba	1	1	18
5a	Pollambayagamawatta	0	1	24
6a	Pollambayagamatisbamba	0	0	12
8	Puranahenkele	9	2	28
		269	3	22

and bounded as follows : on the north by the village limit of Madawalagama ; on the east by the village limit of Pahalakongaswewa ; on the south by the village limit of Kidagala ; on the west by the village limit of Turuwila, the village limit of Kaluwila.

NOTE.—The following lots lying within the above boundaries are excluded from this notice, and their aggregate acreage of 80 acres 1 rood and 31 perches is not included in the acreage of 269 acres 3 roods and 22 perches given above :—

Preliminary plan 327.

Lot.	Name of Land.	Extent.		
		A.	R.	P.
2	Millagahawela <i>alias</i> Pollambayagama-puranawela	7	1	1
3a	Siyambalagahayaya	55	3	25
3d	Do.	0	0	26
4a	Labugalamukalana	0	2	24
6	Pollambayagamammadda	1	1	18
7	Pollambayagamawewa	15	0	17
		80	1	31



Scale of 16 Chains to an Inch.

Situation : Pollambayagama village in Kandu tulana of Kanadara korale.

Preliminary plan 327.

Lot.	Name of Land.	Extent.		
		A.	R.	P.
1	Kongahamukalana	15	2	30
3	Siyambalagahayaya	175	0	21
3b	Do.	2	2	10
3c	Siyambalagahayayapاسبامبا	0	1	10
4	Labugalamukalana	64	2	29
5	Pollambayagamatisbamba	1	1	18
5a	Pollambayagamawatta	0	1	24
6a	Pollambayagamatisbamba	0	0	12
8	Puranahenkele	9	2	28
		269	3	22

Lots excluded.

2	Millagahawela <i>alias</i> Pollambayagama-puranawela	7	1	1
3a	Siyambalagahayaya	55	3	25
3d	Do.	0	0	26
4a	Labugalamukalana	0	2	24
6	Pollambayagamammadda	1	1	18
7	Pollambayagamawewa	15	0	17
		80	1	31

Sheets F ⁹ 53—61 & F ⁹ 54—62

Surveyor-General's Office,
Colombo, December 13, 1906.
2,674

C. MEADEN,
for Surveyor-General.
Anuradhapura S. O. 17—1907

Notice under "The Waste Lands Ordinances of 1897, 1899, 1900, and 1903."

TAKE notice, that unless within three months from the 8th day of March, 1907, the persons, if any, who claim any interest in the lands hereinafter mentioned, or in any one or more of such lands, make claim in person or in writing to the said lands, or any of them, or to some interest therein, to W. E. Wait, Esq., Special Officer appointed under section 28 of "The Waste Lands Ordinances, 1897, 1899, 1900, and 1903," at his office at Hill House, Mutwal, Colombo :

Such Special Officer, in pursuance of the powers vested in him by the said Ordinances, will declare by writing under his hand that the said lands or such of them, as to which no claim has been made, are the property of the Crown.

W. E. WAIT,
Special Officer.

Description of the Lands referred to.

The following lots situated in the village of Karambe, in the Pahalawewu tulana of the Kende korale of the Nuwaragampalata, in the North-Central Province, as described in the annexed certified tracing :—

Preliminary plan 451.

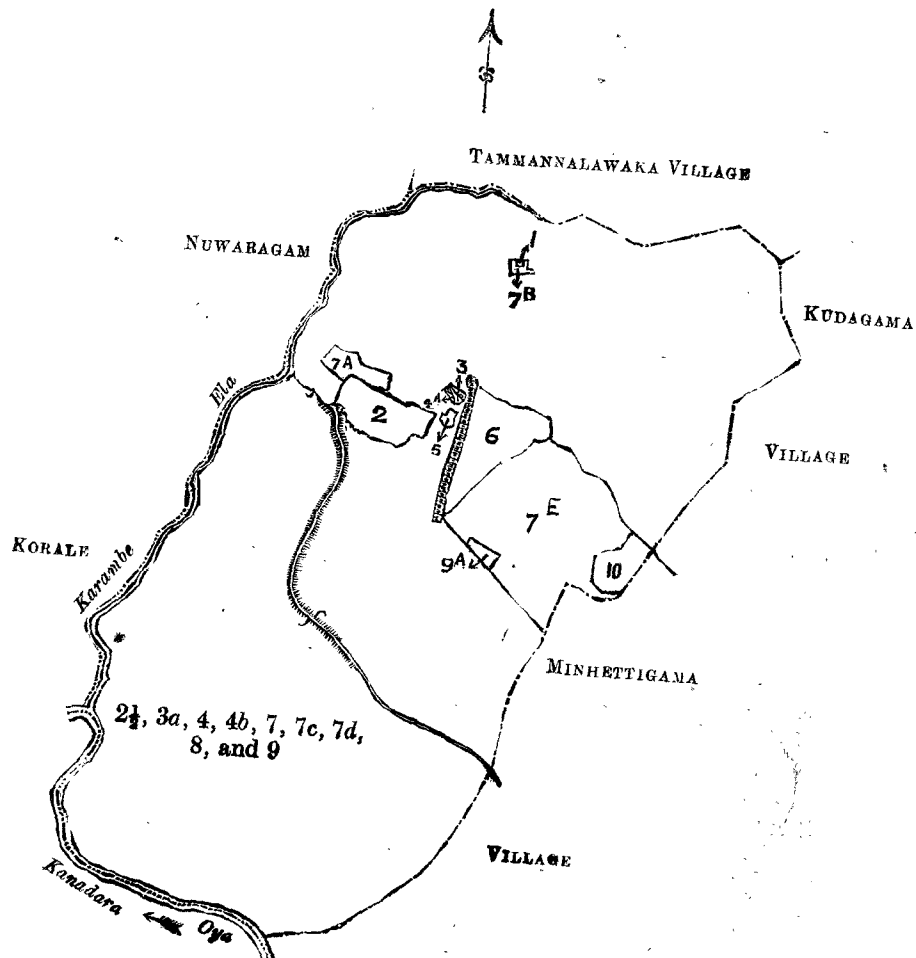
Lot.	Name of Land.	Extent.		
		A.	R.	P.
2½	Karambewolipitiya	0	0	1
3a	Karambetisbamba	0	0	6
4	Do.	2	1	4
4b	Karambepasbamba	0	1	30
7	Karambekatuwa and Karambemukalana	732	1	18
7c	Do.	2	3	32
7d	Do.	0	2	32
8	Ittimarachchena	2	3	18
9	Maruthamaduchchena	1	2	38
		743	1	19

and bounded as follows : on the north by the Karambe-ela (the boundary of Nuwaragam korale), the village limit of Tammanalawaka ; on the east by the village limit of Kudagama, the village limit of Minhettigama ; on the south by the village limit of Minhettigama, the Kanadara-oya ; on the west by the Kanadara-oya, the Karambe-ela (the boundary of Nuwaragam korale).

NOTE.—The following lots lying within the above boundaries are excluded from this notice, and their aggregate acreage of 91 acres 2 roods and 25 perches is not included in the acreage of 743 acres 1 rood and 19 perches given above :—

Preliminary plan 451.

Lot.	Name of Land.	Extent.		
		A.	R.	P.
1	Karambeminipitiya	0	0	10
2	Karambewela	10	0	7
3	Karambegammeda	0	1	12
4a	Do.	0	0	32
5	Do.	0	1	22
6	Karambewewa	16	3	0
7a	T. P. 229,572	3	1	0
7b	Karambeminipittaniya	0	2	0
7c	Karambekatuwa and Karambemukalana	52	1	30
9a	Maratamaduchchena	1	1	0
10	Alamarachchena	6	1	32
		<hr/>	<hr/>	<hr/>
		91	2	25



Scale of 32 Chains to an Inch.

Situation : Karambe village in Pahalawewu tulana of Kende korale.

Preliminary plan 451.

Lot.	Name of Land.	Extent.		
		A.	R.	P.
2½	Karambewelipitiya	0	0	1
3a	Karambetisbamba	0	0	6
4	Do.	2	1	4
4b	Karambepasbamba	0	1	30
7	Karambekatuwa and Karambemukalana	732	1	18
7c	Do.	2	3	32
7d	Do.	0	2	32
8	Ittimarachchena	2	3	18
9	Maruthamaduchchena	1	2	38
		743	1	19

Lots excluded.

1	Karambeminipitiya	0	0	10
2	Karambewela	10	0	7
3	Karambegammedda	0	1	12
4a	Do.	0	0	32
5	Do.	0	1	22
6	Karambewewa	16	3	0
7a	T. P. 229,572	3	1	0
7b	Karambeminipittaniya	0	2	0
7e	Karambekatuwa and Karambemukalana	52	1	30
9a	Maratamaduchchena	1	1	0
10	Alamarachchena	6	1	32
		91	2	25

Sheets C 18-26, C 19-27, C 24-42, & C 24-35-43

Surveyor-General's Office,
Colombo, January 24, 1907
2,675

C. MEADEN,
for Surveyor-General.
Anuradhapura S. O. 18-1907

Notice under "The Waste Lands Ordinances of 1897, 1899, 1900, and 1903."

TAKE notice, that unless within three months from the 8th day of March, 1907, the persons, if any, who claim any interest in the lands hereinafter mentioned, or in any one or more of such lands, or to whom any interest therein, make claim in person or in writing to the said lands or any of them, or to some interest therein, to W. E. Wait, Esq., Special Officer appointed under section 28 of "The Waste Lands Ordinances, 1897, 1900, and 1903," at his office at Hill House, Mutwal, Colombo :

Such Special Officer, in pursuance of the powers vested in him by the said Ordinances, will declare by writing under his hand that the said lands or such of them, as to which no claim has been made, are the property of the Crown.

W. E. WAIT,
Special Officer.

Description of the Lands referred to.

The following lots situated in the village of Tamuttegama, in the Kelegam tulana of the Eppawala korale of the Nuwaragampalata, in the North-Central Province, as described in the annexed certified tracing :—

Preliminary plan 359.

Lot.	Name of Land.	Extent.		
		A.	R.	P.
1	Tamuttegamalandukele	216	3	10
1c	Atkotawalayaya (P.P. 1,946 5,754)	0	0	32
1d	Do. (P.P. 1,946 5,755)	0	0	20
1f	Tamuttegamalandukele	42	1	20
1g	Do.	9	0	19
1h	Do.	4	0	0
1i	Do.	2	0	28
1j	Do.	2	1	0
1k	Do.	2	2	6
1l	Do.	0	0	9
2	Iscolawatta	0	0	25
3	Tamuttegamatisbamba	0	0	38
3b	Tamuttegamapasbamba	0	1	25
3c	Tamuttegamatisbamba	0	1	4
6	Ranorewekele	0	2	20
6a	Do.	0	0	10

Lot.	Name of Land.	Extent.		
		A.	R.	P.
9b	Tamuttegamapasbamba	0	1	25
10	Tamuttegamakele	0	1	20
10a	Do.	0	0	16
12	Tamuttegamatisbamba	1	1	14
12b	Tamuttegamapasbamba	0	1	20
12c	Tamuttegamatisbamba	0	0	30
12d	Muladanibangalawa	0	0	13
12e	Ispiritale	0	1	30
13	Tamuttegamatisbamba	0	1	7
13c	Tamuttegamatisbamba	0	0	27.5*
14a	Tamuttegamalandukele	0	1	35
14a1	Do.	0	0	24
14b	Paragawabima (P.P. 1,392/4,220)	0	0	52
		285	3	39.5

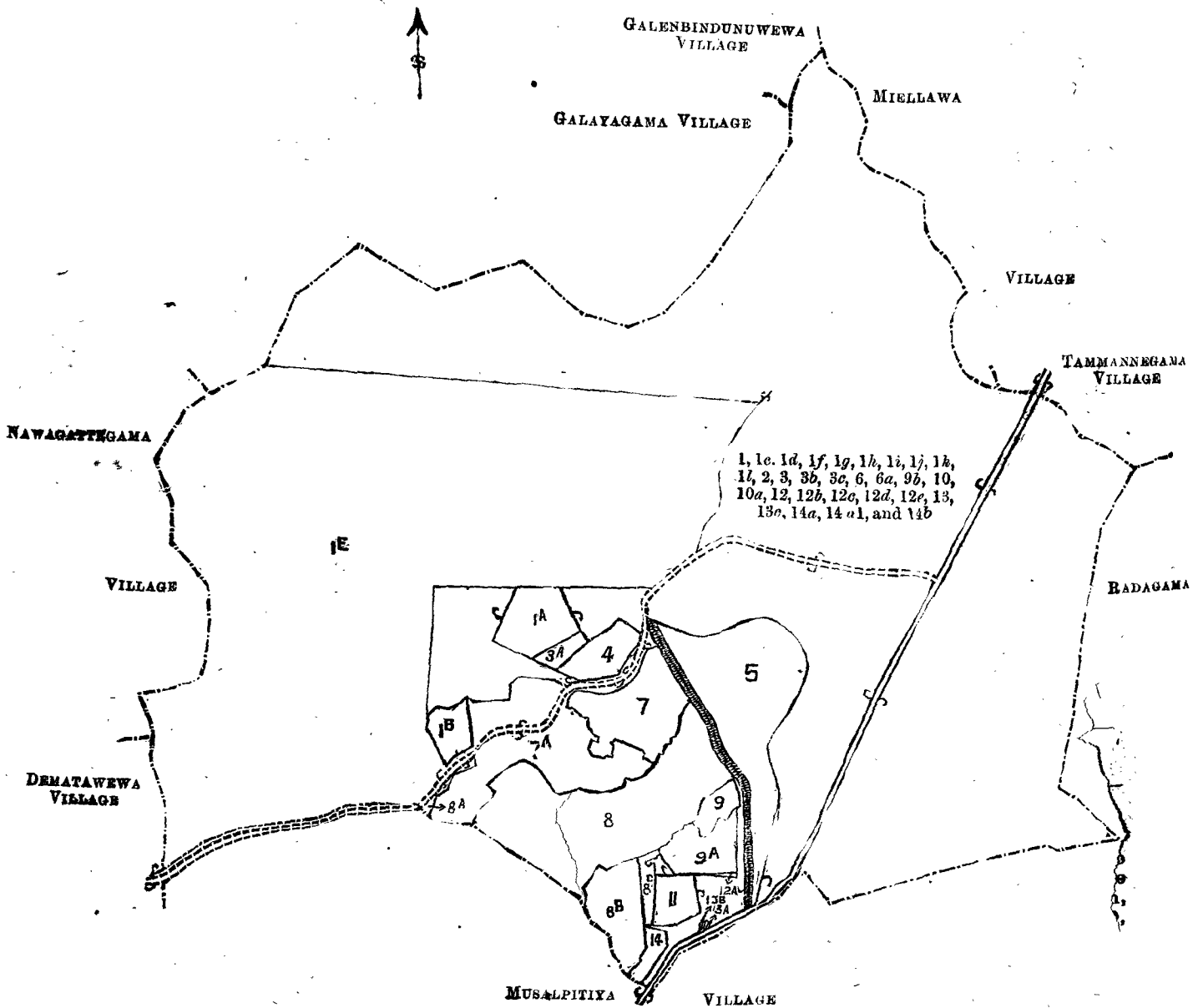
and bounded as follows: on the north by the village limit of Galayagama, the village limit of Galenbindunuwewa; on the east by the village limit of Millewa, the village limit of Tammannegama, the village limit of Radagama; on the south by the village limit of Musapitiya; on the west by the village limit of Dematawewa, the village limit of Nawagattegama.

NOTE.—The following lots lying within the above boundaries are excluded from this notice, and their aggregate acreage of 254 acres 1 rood and 17.5 perches is not included in the acreage of 285 acres 3 roods and 39.5 perches given above:—

Preliminary plan 359.

Lot.	Name of Land.	Extent.		
		A.	R.	P.
1a	Atkotawalayaya	4	0	33
1b	Atkotawalayaya (T.P. 216,207)	2	0	2
1e	Tamuttegamalandukele	170	2	20
3a	Tamuttegamatisbamba	0	3	31
4	Mailagahawatta	2	3	0
5	Tamuttegamawewa	16	2	35
7	Tamuttegamagangoda	8	2	20
7a	Mailagahawatta, &c. (T.Ps. 130,657, 130,658, 130,659, 130,660, 130,661, 134,594, 141,740, 153,045, 163,521, 198,053, and 205,705)	14	1	30
8	Tamuttegamawela	21	0	33
8a	Andaragahakumbura (P.P. 1,946/5,756)	0	0	30
8b	Tamuttegamawela (T.Ps. 151,186 and 202,402)	4	1	11
8c	Tamuttegamawela	0	3	0
9	Bogahawatta	1	1	0
9a	Polgahawatta (T.P. 157,227)	3	1	31
11	Godakirillagahawatta <i>alias</i> Weralugahakele	2	0	15
12a	Bogahawatta	0	0	5
13a	Kadebima (T. O. No. 751)	0	0	4.5
13b	Kadebima (T. O. No. 687)	0	0	6
14	Helambagahakele <i>alias</i> Weralugahakele (T.P. 219,750)	0	2	31
		254	1	17.5

[For Tracing see page 206.]



Scale of 16 Chains to an Inch.

Situation : Tammuttegama village in Kelegam tulana of Eppawala korale.

Preliminary plan 359.

Lot.	Name of Land.	Extent.		
		A.	R.	P.
1	Tamuttegamalandukele	216	3	10
1c	Atkotawalayaya (P.P. 1,946/5,754)	0	0	32
1d	Do. (P.P. 1,946/5,755)	0	0	20
1f	Tamuttegamalandukele	42	1	20
1g	Do.	9	0	19
1h	Do.	4	0	0
1i	Do.	2	0	28
1j	Do.	2	1	0
1k	Do.	2	2	6
1l	Do.	0	0	9
2	Iscolawatta	0	0	25
3	Tamuttegamatisbamba	0	0	38
3b	Tamuttegamapasbamba	0	1	25
3c	Tamuttegamatisbamba	0	1	4
6	Ranorewekele	0	2	20
6a	Do.	0	0	10
9b	Tamuttegamapasbamba	0	1	25

Lot.	Name of Land.	Extent.		
		A.	R.	P.
10	Tamuttegamakele	0	1	20
10a	Do.	0	0	16
12	Tamuttegamatisbamba	1	1	14
12b	Tamuttegamapasbamba	0	1	20
12c	Tamuttegamatisbamba	0	0	30
12d	Muladanibangalawa	0	0	13
12e	Ispiritale	0	1	30
13	Tamuttegamatisbamba	0	1	7
13c	Tamuttegamatisbamba	0	0	27.5
14a	Tamuttegamalandukele	0	1	35
14a1	Do.	0	0	24
14b	Paragawabima (P.P. 1,392/4,220)	0	0	32
		285	3	39.5

Lots excluded.

1a	Atkotawalayaya	4	0	33
1b	Atkotawalayaya (T.P. 216,207)	2	0	2
1c	Tamuttegamalandukele	170	2	20
3a	Tamuttegamatisbamba	0	3	31
4	Mailagahawatta	2	3	0
5	Tamuttegamawewa	16	2	35
7	Tamuttegamagangoda	8	2	20
7a	Mailagahawatta, &c. (T.Ps. 130,657, 130,658, 130,659, 130,660, 130,661, 134,594, 141,740, 153,045, 163,521, 198,053, and 205,705)	14	1	30
8	Tamuttegamawela	21	0	33
8a	Andaragahakumbura (P.P. 1,946/5,756)	0	0	30
8b	Tamuttegamawela (T.Ps. 151,186 and 202,402)	4	1	11
8c	Tamuttegamawela	0	3	0
9	Bogahawatta	1	1	0
9a	Pogahawatta (T.P. 157,227)	3	1	31
11	Godakirillagahawatta <i>alias</i> Weralugahakele	2	0	15
12a	Bogahawatta	0	0	5
13a	Kadebima (T. O. No. 751)	0	0	4.5
13b	Kadebima (T. O. No. 687)	0	0	6
14	Helambagahakele <i>alias</i> Weralugahakele (T.P. 219,750)	0	2	31
		254	1	17.5

Sheet F ¹³
39—47

Surveyor-General's Office,
Colombo, November 27, 1906.
2,676

C. MEADEN,
for Surveyor-General.
Anuradhapura S. O. 19—1907

Notice under "The Waet Lands Ordinances of 1897, 1899, 1900, and 1903."

TAKE notice, that unless within three months from the 8th day of March, 1907, the persons, if any, who claim any interest in the lands hereinafter mentioned, or in any one or more of such lands, or to some interest therein, make claim in person or in writing to the said lands or any of them, or to some interest therein, to W. E. Wait, Esq., Special Officer appointed under section 28 of "The Waste Lands Ordinances, 1897, 1899, 1900, and 1903," at his office at Hill House, Mutwal, Colombo :

Such Special Officer, in pursuance of the powers vested in him by the said Ordinances, will declare by writing under his hand that the said lands or such of them, as to which no claim has been made, are the property of the Crown.

W. E. WAIT,
Special Officer.

Description of the Lands referred to.

The following lots situated in the village of Minhettigama, in the Pahalawewu tulana of the Kende korale of the Nuwaragampalata, in the North-Central Province, as described in the annexed certified tracing :—

Preliminary plan 453.

Lot.	Name of Land.	Extent.		
		A.	R.	P.
1	Wewihalahena	4	0	24
2	Ibbekatuwa	866	0	21
2e	Ela reservation	0	0	7
2f	Do.	0	0	2
2i	Ibbekatuwa, Puramaduwakatuwa, &c.	1	2	32
2j	Do.	2	3	22
4	Paragawahena	1	3	9
5	Minhettigamahena	5	2	30
8	Minhettigamatisbamba	3	0	6

Lot.	Name of Land.	Extent.		
		A.	R.	P.
8a	Minhettigamapasbamba	0	3	6
10	Nambiralagehena	2	1	13
12	Minhettigamahena	0	0	22
12c	Ela reservation	0	0	17
12d	Do.	0	0	4
13	Palugangodakele	1	3	20
14	Ibbekatuwahena	1	0	9
15	Kanadaraoyeduwa	0	0	17
		891	3	21

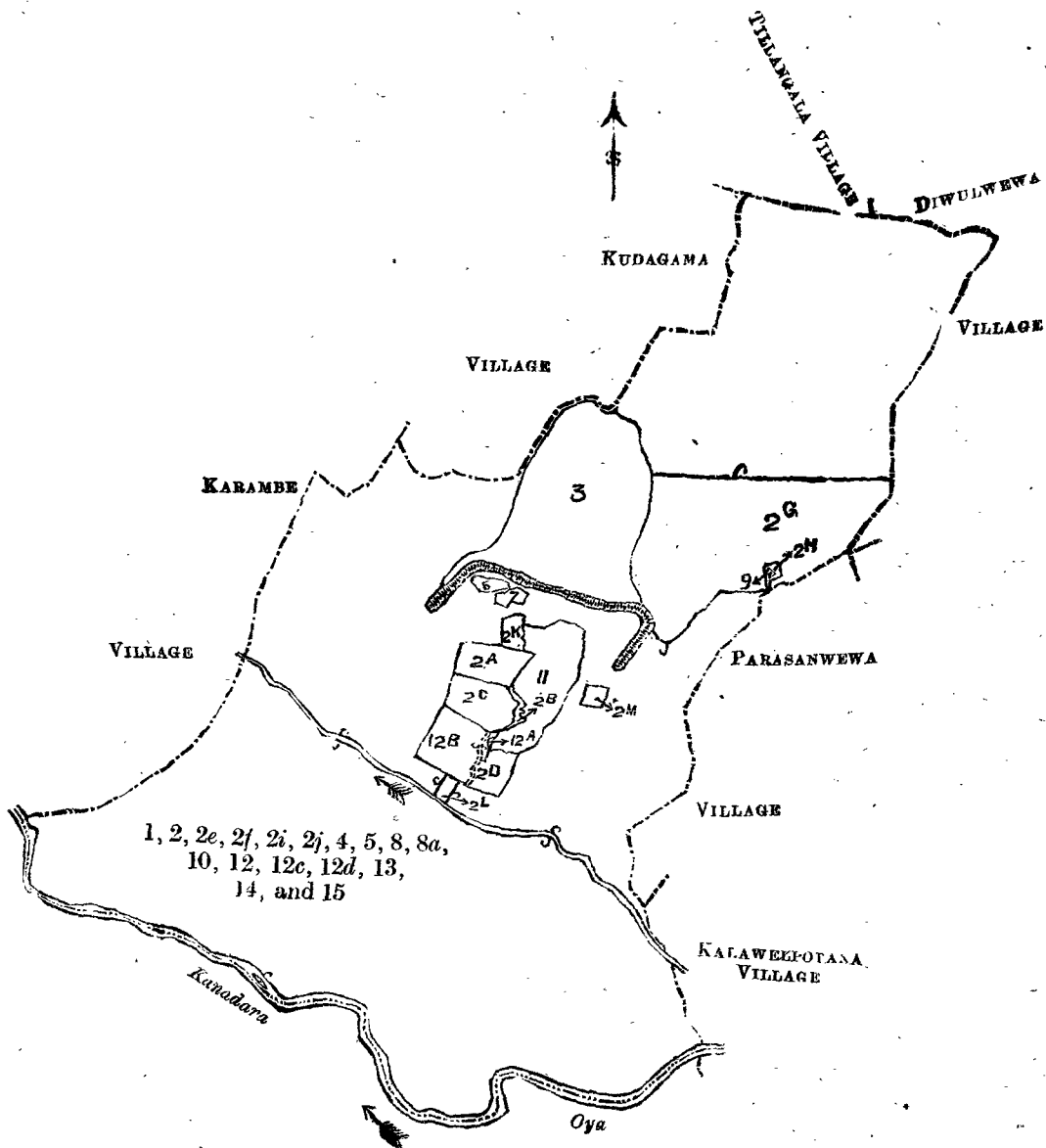
and bounded as follows : on the north by the village limit of Tillangala, the village limit of Diwulwewa ; on the east by the village limit of Diwulwewa, the village limit of Parasanwewa, the village limit of Kalawelpotana ; on the south by the Kanadara-oya ; on the west by the Kanadara-oya, the village limit of Karambe, the village limit of Kudagama.

NOTE.—The following lots lying within the above boundaries are excluded from this notice, and their aggregate acreage of 197 acres and 36 perches is not included in the acreage of 891 acres 3 roods and 21 perches given above :—

Preliminary plan 453.

Lot.	Name of Land.	Extent.		
		A.	R.	P.
2a	Minhettigama-akkare (T.Ps. 229,571 and 227,485)	6	1	21
2b	Minhettigama-akkarawela (T.P. 227,486)	0	1	21
2c	Minhettigama-akkare (P.P. 2,079/6,192)	7	3	36
2d	Minhettigama-alutakkare (P.P. 3,057/9,801)	4	3	0
2g	Ibbekatuwa, Puramaduwekatuwa, &c.	74	2	11
2h	Minhettigamaminipitiya	0	1	39
2k	Ibbekatuwa, Puramaduwekatuwa, &c.	2	0	30
2l	Do.	1	0	0
2m	Miphettigama-alutwatta	0	3	35
3	Minhettigamawewa	67	1	30
6	Minhettigamagammedda	1	0	24
7	Do.	1	1	10
9	Minhettigamaminipitiya	0	0	5
11	Minhettigamapurawela	19	1	1
12a	Do.	0	0	2
12b	Akkarehena (T.P. 195,673)	9	1	11
		197	0	36

[For Tracing see page 209.]



Scale of 32 Chains to an Inch.

Situation : Minhettigama village in Pahalawewu tulana of Kendo korale.

Preliminary plan 453.

Lot.	Name of Land.	Extent.		
		A.	R.	P.
1	Wewihalahena	4	0	24
2	Ibbekatuwa	866	0	21
2e	Ela reservation	0	0	7
2f	Do.	0	0	2
2i	Ibbekatuwa, Puramaduwakatuwa, &c.	1	2	32
2j	Do.	2	3	22
4	Paragawahena	1	3	9
5	Minhettigamahena	5	2	30
8	Minhettigamatisbamba	3	0	6
8a	Mihettigamapasbamba	0	3	6
10	Nambiralagehena	2	1	13
12	Minhettigamahena	0	0	22
12c	Ela reservation	0	0	17
12d	Do.	0	0	4
13	Palugangodakele	1	3	20
14	Ibbekatuwahena	1	0	9
15	Kanadaraoveduwa	0	0	17
		891	3	21

Lots excluded.

Lot.	Name of Land.	Extent.		
		A.	R.	P.
2a	Minhettigama-akkare (T.Ps. 229,571 and 227,485)	6	1	21
2b	Minhettigama-akkarawela (T.P. 227,486)	0	1	21
2c	Minhettigama-akkare (P.P. 2,079/6,192)	7	3	36
2d	Minhettigama-alutakkare (P.P. 3,057/9,801)	4	3	0
2g	Ibbekatuwa, Puramaduwekatuwa, &c.	74	2	11
2h	Minhettigamaminipitiya	0	1	39
2k	Ibbekatuwa, Puramaduwekatuwa, &c.	2	0	30
2l	Do.	1	0	0
2m	Minhettigama-alutwatta	0	3	35
3	Minhettigamawewa	67	1	30
6	Minhettigamagammedda	1	0	24
7	Do.	1	1	10
9	Minhettigamaminipitiya	0	0	5
11	Minhettigamapurawela	19	1	1
12a	Do.	0	0	2
12b	Akkarehena (T.P. 195,673)	9	1	11
		197	0	36

Sheets C ²⁴ 19-27, C ²⁴ 20-28, C ²⁴ 34-42, C ²⁴ 35-43 & C ²⁴ 36-44

Surveyor-General's Office,
Colombo, January 21, 1907.
2,677

C. MEADEN,
for Surveyor-General.
Anuradhapura S. O. 20—1907

Notice under "The Waste Lands Ordinances of 1897, 1899, 1900, and 1903."

TAKE notice, that unless within three months from the 8th day of March, 1907, the persons, if any, who claim any interest in the lands hereinafter mentioned, or in any one or more of such lands, or to some interest therein, make claim in person or in writing to the said lands or any of them, or to some interest therein, to W. E. Wait, Esq., Special Officer appointed under section 28 of "The Waste Lands Ordinances, 1897, 1899, 1900, and 1903," at his office at Hill House, Mutwal, Colombo :

Such Special Officer, in pursuance of the powers vested in him by the said Ordinances, will declare by writing under his hand that the said lands or such of them, as to which no claim has been made, are the property of the Crown.

W. E. WAIT,
Special Officer.

Description of the Lands referred to.

The following lots situated in the village of Kelepalugollewa, in the Wirasole Kadawat tulana of the Kadawat korale of the Nuwaragampalata, in the North-Central Province, as described in the annexed certified tracing :—

Preliminary plan 450.

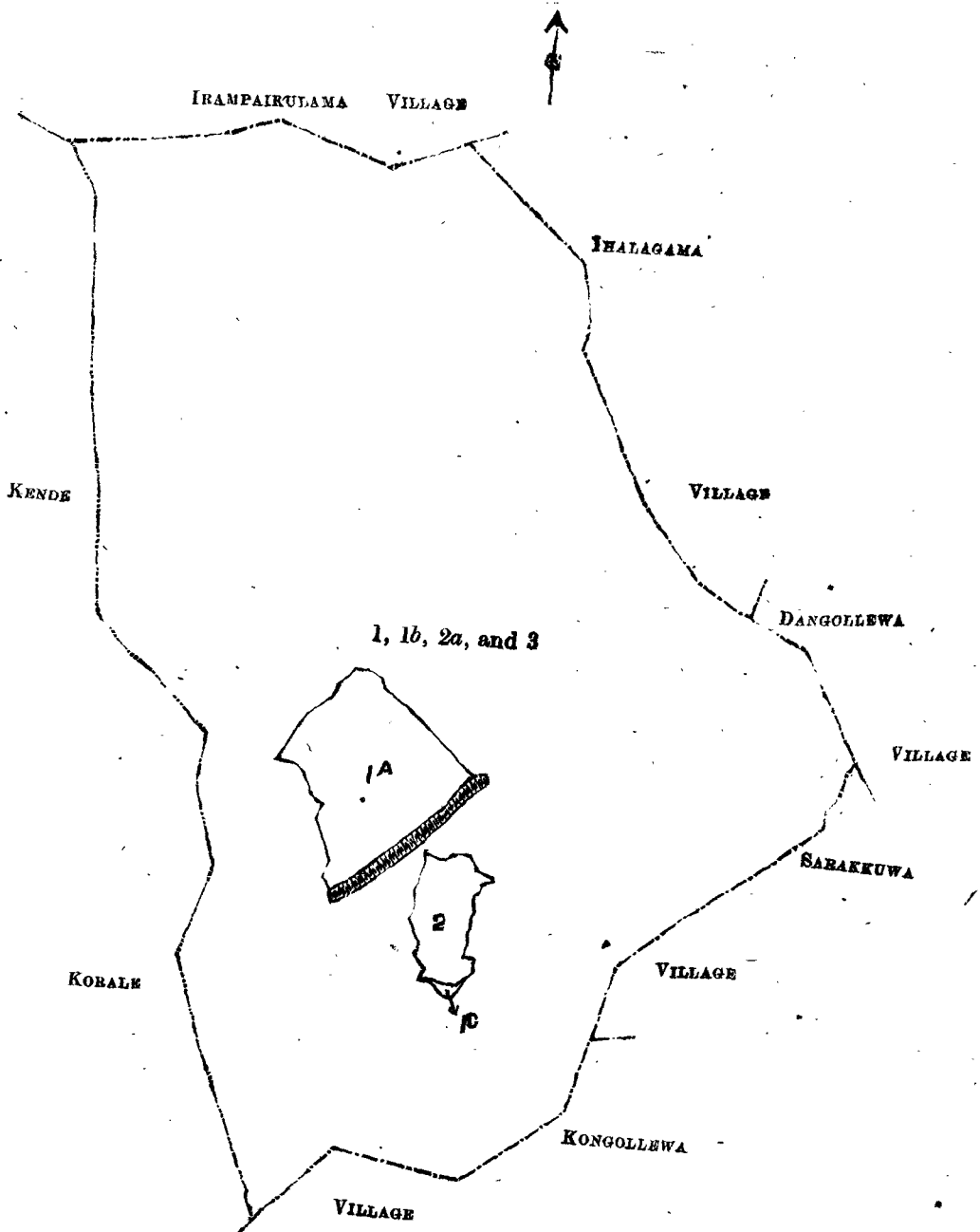
Lot.	Name of Land.	Extent.		
		A.	R.	P.
1	Kelepalugollewakele	379	0	27
1b	Do.	1	0	10
2a	Do.	0	0	20
3	Kelepalugollewahena	7	0	33
		387	2	10

and bounded as follows : on the north by the village limit of Irampaikkulama ; on the east by the village limit of Ithalagama, the village limit of Dangollewa, the village limit of Sarakkuwa, the village limit of Kongollewa ; on the south by the village limit of Kongollewa ; on the west by the boundary of the Kende korale.

NOTE.—The following lots lying within the above boundaries are excluded from this notice, and their aggregate acreage of 23 acres 1 rood and 15 perches is not included in the acreage of 387 acres 2 roods and 10 perches given above :—

Preliminary plan 450.

Lot.	Name of Land.	Extent.		
		A.	R.	P.
1a	Kelepalugollewewewa	17	2	15
1c	Kelepalugollewekele	0	0	35
2	Kelepalugollewewela	5	2	5
		23	1	15



Scale of 16 Chains to an Inch.

Situation: Kelepalugollewa village in Wirasole Kadawat tulana of Kadawat korale.

Preliminary plan 450.

Lot.	Name of Land.	Extent.		
		A.	R.	P.
1	Kelepalugollewakele	379	0	27
1b	Do.	1	0	10
2a	Do.	0	0	20
3	Kelepalugollewahena	7	0	33
		<u>387</u>	<u>2</u>	<u>10</u>
<i>Lots excluded.</i>				
1a	Kelepalugollewewewa	17	2	15
1c	Kelepalugollewekele	0	0	35
2	Kelepalugollewewela	5	2	5
		<u>23</u>	<u>1</u>	<u>15</u>

Sheet C. 24
21-29

Surveyor-General's Office,
Colombo, February 15, 1907.

2,678

C. MEADEN,
for Surveyor-General.
Anuradhapura S. O. 21-1907

Notice under "The Waste Lands Ordinances of 1897, 1899, 1900, and 1903."

TAKE notice, that unless within three months from the 8th day of March, 1907, the persons, if any, who claim any interest in the lands hereinafter mentioned, or in any one or more of such lands, or to some interest therein, make claim in person or in writing to the said lands or any of them, or to some interest therein, to W. E. Wait, Esq., Special Officer appointed under section 28 of "The Waste Lands Ordinances, 1897, 1899, 1900, and 1903," at his office at Hill House, Mutwal, Colombo :

Such Special Officer, in pursuance of the powers vested in him by the said Ordinances, will declare by writing under his hand that the said lands or such of them, as to which no claim has been made, are the property of the Crown.

W. E. WAIT,
Special Officer.

Description of the Lands referred to.

The following lots situated in the village of Kidagala, in the Kandutalana of the Kanadara korale of the Nuwaragampala, in the North-Central Province, as described in the annexed certified tracing :—

Preliminary plan 328.

Lot.	Name of Land.	Extent.		
		A.	R.	P.
3	Kidagalahena	55	2	32
3b	Kidagalakele (P. P. 2,858/8,937)	0	0	16
3c	Kidagalapabamba	0	1	35
5	Nugagahayaya, Kongahayaya	23	2	0
8	Hinnemukulana	2	1	22
8b	Kidagalakele (P. P. 2,858/8,940)	0	2	24
8d	Hinnemukulana	0	3	11
8d1	Kidagalapabamba	0	0	24
		<hr/>	<hr/>	<hr/>
		83	3	4

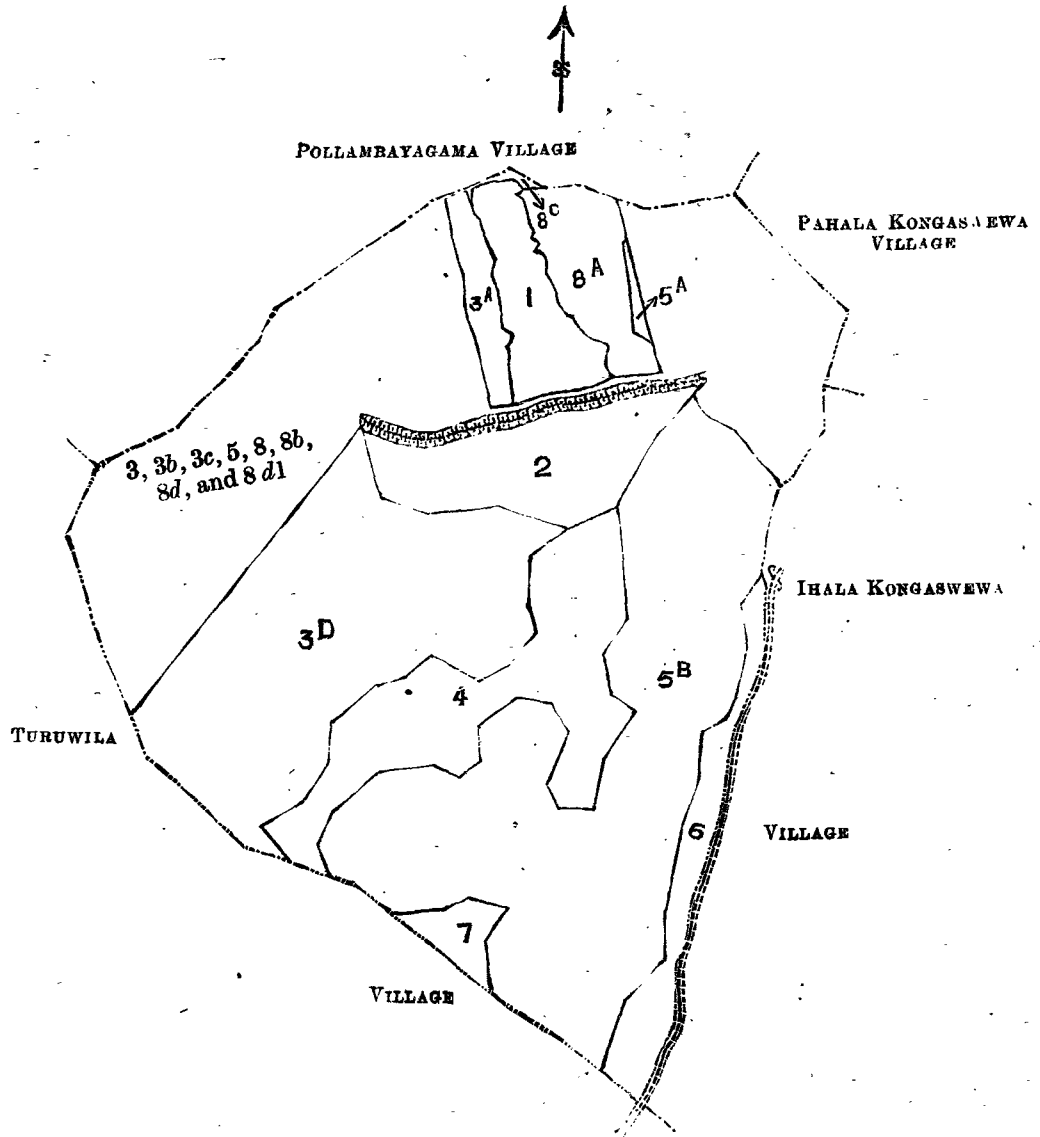
and bounded as follows : on the north by the village limit of Pollambayagama ; on the east by the village limit of Pahalakongaswewa, the village limit of Ihalakongaswewa ; on the south by the village limit of Turuwila ; on the west by the village limit of Turuwila, the village limit of Polambayagama.

NOTE.—The following lots lying within the above boundaries are excluded from this notice, and no part of their aggregate acreage of 225 acres and 3 perches is included in the acreage of 83 acres 3 roods and 4 perches given above :—

Preliminary plan 328.

Lot.	Name of Land.	Extent		
		A.	R.	P.
1	Kidagalawela	10	0	2
2	Kidagalawewa	20	1	12
3a	Appuwawela-akkare (P. P. 2,858/8,936)	4	1	0
3d	Kidagalahena	56	3	32
4	Kidagalamukulana	30	0	25
5a	Appuwawela-akkare (P. P. 2,858/8,939)	0	3	0
5b	Nugagahayaya, Kongahayaya	78	3	24
6	Parahabadamukulana	10	0	38
7	Kidagalamukulana	3	0	22
8a	Appuwawela-akkara (P. P. 2,858/8,938)	10	0	0
8c	Do. (P. P. 2,858/8,941)	0	1	8
		<hr/>	<hr/>	<hr/>
		225	0	3

[For Tracing see page 213.]



Scale of 16 Chains to an Inch.

Situation : Kidagala village in Kandu tulana of Kanadara korale.

Preliminary plan 328.

Lot.	Name of Land.	Extent.		
		A.	R.	P.
3	Kidagalahena ..	55	2	32
3b	Kidagalakele (P. P. 2,858/8,937) ..	0	0	16
3c	Kidagalapashamba ..	0	1	35
5	Nugayahayaya, Kongahayaya ..	23	2	0
8	Hinnemukalana ..	2	1	22
8b	Kidagalakele (P. P. 2,858/8,940) ..	0	2	24
8d	Hinnemukalana ..	0	3	11
8d1	Kidagalapashamba ..	0	0	24
		83	3	4
<i>Lots excluded.</i>				
1	Kidagalawela ..	10	0	2
2	Kidagalawewa ..	20	1	12
3a	Appuwawela-akkare (P. P. 2,858/8,936) ..	4	1	0
3d	Kidagalahena ..	56	3	32
4	Kidagalamukalana ..	30	0	25
5a	Appuwawela-akkare (P. P. 2,858/8,939)* ..	0	3	0
5b	Nugayahayaya, Kongahayaya ..	78	3	24
6	Parahabadamukalana ..	10	0	38
7	Kidagalamukalana ..	3	0	22
8a	Appuwawela-akkara (P. P. 2,858/8,938) ..	10	0	0
8c	Do. (P. P. 2,858/8,941) ..	0	1	8
		225	0	3

Notice under "The Waste Lands Ordinances of 1897, 1899, 1900, and 1903."

TAKE notice, that unless within three months from the 8th day of March, 1907, the persons, if any, who claim any interest in the lands hereinafter mentioned, or in any one or more of such lands, make claim in person or in writing to the said lands or any of them, or to some interest therein, to W. E. Wait, Esq., Special Officer appointed under section 28 of "The Waste Lands Ordinances, 1897, 1899, 1900, and 1903," at his office at Hill House, Mutwal, Colombo :

Such Special Officer, in pursuance of the powers vested in him by the said Ordinances, will declare by writing under his hand that the said lands or such of them, as to which no claim has been made, are the property of the Crown.

W. E. WAIT,
Special Officer.

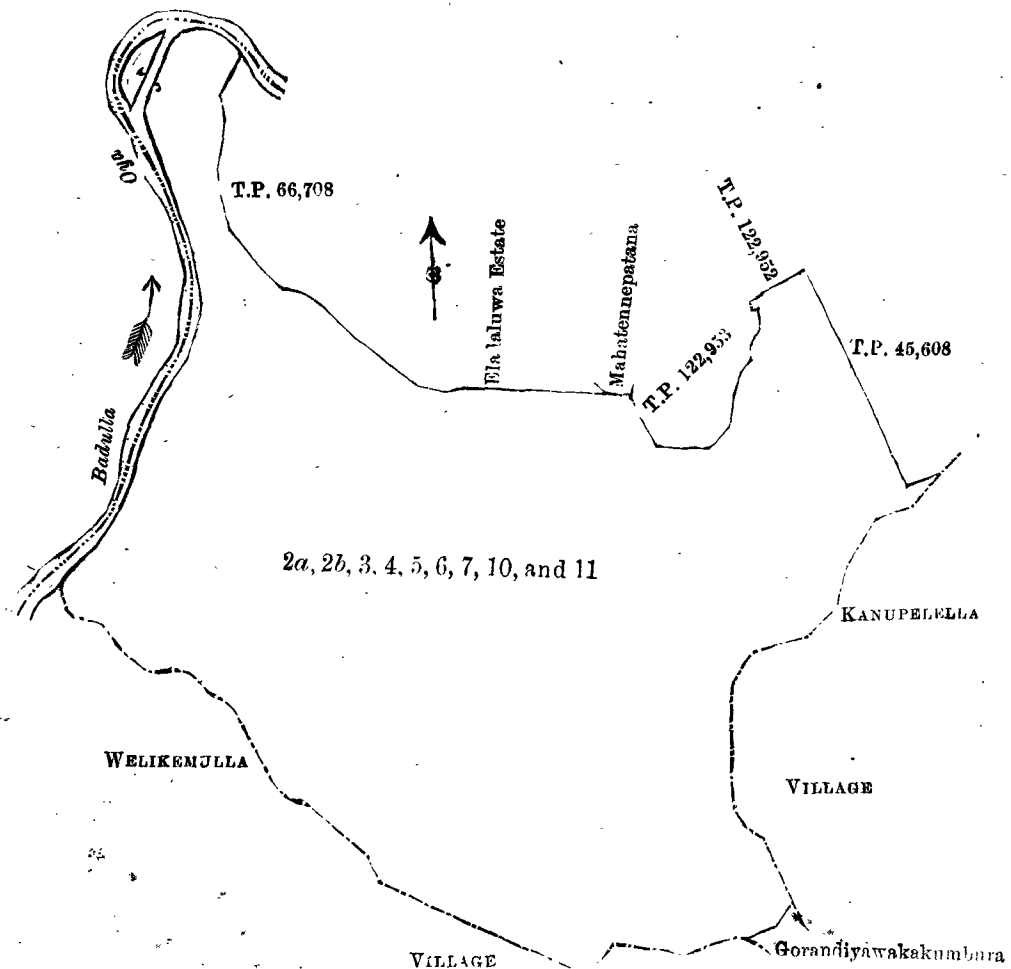
Description of the Lands referred to.

The following lots situated in the village of Mailagastenna, in the Rilpola korale of the Yatikinda division, in the Province of Uva, as described in the annexed certified tracing :—

Preliminary plan 112.

Lot.	Name of Land.	Extent.		
		A.	R.	P.
2a	Dematagolla	0	0	10
2b	Nikatennehena	0	0	29
3	Wataluwagodahena	7	0	32
4	Wataluwagodapatana	4	1	20
5	Keenagommana	52	0	29
6	Kekunagaswattehena, Wellehena	4	2	38
7	Eladaluwapatana	9	1	11
10	Mahabogahaellepatana	70	3	23
11	Dalukhinnapatan, Mahatennepatana, Dimbulgahamadakandepatana, Moragahalanda, Wellangolledarandakella	107	2	13
		256	2	10

and bounded as follows : on the north by the Badulla-oya, T. P. 66,708, Eladaluwa estate claimed by Mr. W. Stewart, Mahatennepatana sold by the Crown, T. Ps. 122,953, 122,952, and 45,608 ; on the east by the village limit of Kanupellella, Gorandiyawakakumbura claimed by Welikemulle Polgaswatte Ganeti and others ; on the south by the village limit of Welikemulla ; on the west by the Badulla-oya.



Scale of 16 Chains to an Inch.

Situation : Mailagastenna village in Rilpola korale of Badulla District.

Preliminary plan 112.

Lot.	Name of Land.	Extent.		
		A.	R.	P.
2a	Dematagolla	0	0	10
2b	Nikatennehena	0	0	29
3	Wataluwagodahena	7	0	32
4	Wataluwagodapatana	4	1	20
5	Keenagommana	52	0	29
6	Kekunagaswattehena, Wellehena	4	2	38
7	Eladaluwapatana	9	1	11
10	Mahabogahaellepatana	70	3	23
11	Dalukhinnapatana, Mahatennepatana, Dimbulgahamadakandepatana, Moragahalanda, Wellangolledarandakella	107	2	18
		<u>256</u>	<u>2</u>	<u>10</u>

Sheets M₃₈₋₄₆⁷ and M₅₄₋₆₂⁷

Surveyor-General's Office,
Colombo, February 2, 1907.
2,680

C. MEADEN,
for Surveyor-General.
Uva S. O. 4-1907

FINAL ORDERS.

Order under Section 2 of "The Waste Lands Ordinances of 1897, 1899, 1900, and 1903," declaring Lands to be Crown Property.

In the matter of the land commonly called or known as Golupettawahenyaya, situate in the village of Golupettawewa in the Pahala Kelegam tulana of the Kelegam korale north of the Kelegampalata, in the North-Central Province, and of "The Waste Lands Ordinances of 1897, 1899, 1900, and 1903."

THE notice required by section 1 of "The Waste Lands Ordinances of 1897, 1899, 1900, and 1903," having been duly published in manner prescribed by that section in respect of the above-named land (*vide* Notice No. 2,581), and no claim having been made to the said land or to any interest therein within the period of three months from the date specified in the said notice, I, Walter Ernest Wait, Special Officer appointed under section 28 of the said Ordinances, under and by virtue of the powers vested in me in that behalf by section 2 of the said Ordinances, do hereby on this 29th day of January, 1907, order and declare that the said land, as more fully described herein below, situate in the village of Golupettawewa in the Pahala Kelegam tulana of the Kelegam korale north of the Kelegampalata, in the North-Central Province, and shown as lot 1 in preliminary plan No. 416 and in the annexed certified tracing therefrom, and containing in extent 118 acres 2 roods and 29 perches, is the property of the Crown.

Description of the Land referred to.

The land commonly called or known as Golupettawewahenyaya, situated in the village of Golupettawewa in the Pahala Kelegam tulana of the Kelegam korale north of the Kelegampalata, in the North-Central Province, containing in extent 118 acres 2 roods and 29 perches, shown as lot 1 in preliminary plan 416 and in the annexed certified tracing therefrom, and bounded as follows : on the north by the village limit of Achchariyakulama, the village limit of Mahakanumulla ; on the east by the village limit of Mahakanumulla, the Mahaela ; on the south by the village limit of Marikkaragama ; on the west by the village limit of Payindikkulama.

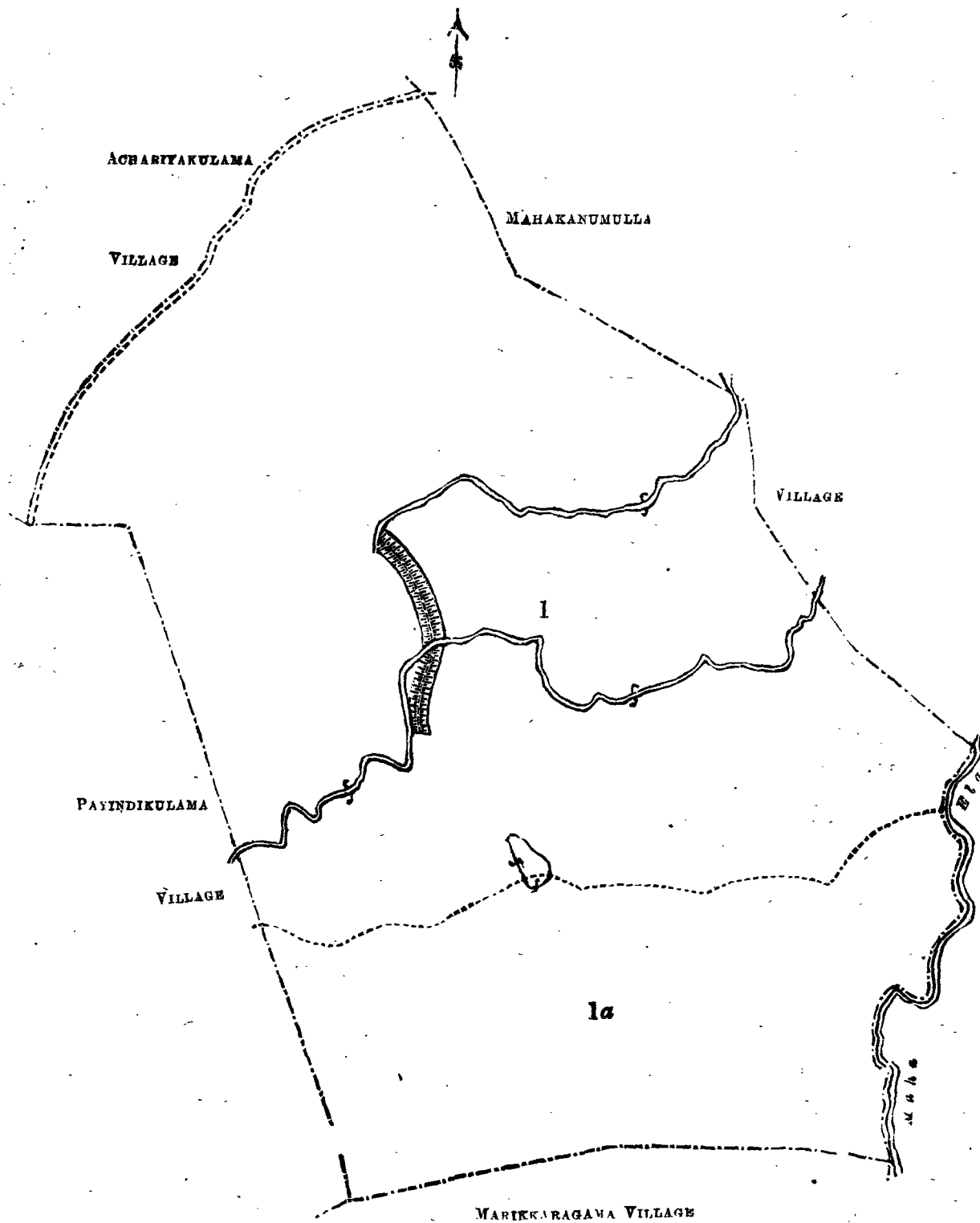
NOTE.—The following lot lying within the above boundaries is excluded from this order, and its acreage of 44 acres 2 roods and 16 perches is not included in the acreage of 118 acres 2 roods and 29 perches given above :—

Preliminary plan 416.

Lot.	Name of Land.	Extent.		
		A.	R.	P.
1a	Golupettawewahenyaya	44	2	16

The 29th day of January 1907.

W. E. WAIT,
Special Officer.



Scale of 8 Chains to an Inch.

Situation : Golupettawewa village in Kelegam korale north.

Preliminary plan 416.

Lot.	Name of Land.	Extent. A. R. P.
1 ..	Golupettawewehenyaya	.. 118 2 29
	<i>Lot excluded.</i>	
1a ..	Golupettawewehenyaya	.. 44 2 16
	Sheets F ¹⁴ 23-31 & F ¹⁴ 24-32	

Surveyor-General's Office,
Colombo, October 2, 1906.
Anuradhapura S. O. 414

J. MEADEN,
for Surveyor-General.

**Order under Section 2 of "The Waste Lands Ordinances of 1897, 1899, 1900, and 1903,"
declaring Lands to be Crown Property.**

In the matter of the lands commonly called or known as Kumbukendakele, &c., situate in the village of Kumbukenda in the Nambade tulana of the Eppawala korale of the Nuwaragampalata, in the North-Central Province, and of "The Waste Lands Ordinances of 1897, 1899, 1900, and 1903."

THE notice required by section 1 of "The Waste Lands Ordinances of 1897, 1899, 1900, and 1903," having been duly published in manner prescribed by that section in respect of the above-named lands (*vide* Notice No. 2,579), and no claim having been made to the said lands or to any interest therein within the period of three months from the date specified in the said notice, I, Walter Ernest Wait, Special Officer appointed under section 28 of the said Ordinances, under and by virtue of the powers vested in me in that behalf by section 2 of the said Ordinances, do hereby on this 29th day of January, 1907, order and declare that the said lands, as more fully described herein below, situate in the village of Kumbukenda in the Nambade tulana of the Eppawala korale of the Nuwaragampalata, in the North-Central Province, and shown as lots 1, 1a1, 1a2, 1b, 1c, 1d, 1e, 1f, 1h, 1i, 1j, 1k, 1l, 1m, 5, 5a, and 5b in preliminary plan No. 393 and in the annexed certified tracing therefrom, and containing in extent 139 acres 2 roods and 21 perches, are the property of the Crown.

Description of the Lands referred to.

The following lots situated in the village of Kumbukenda in the Nambade tulana of the Eppawala korale of the Nuwaragampalata, in the North-Central Province, as described in the annexed certified tracing:

Preliminary plan 393.

Lot.	Name of Land.	Extent.		
		A.	R.	P.
1	Kumbukendakele	31	1	9
1a1	(P.P. 2,513/7,907) road reservati ^o n	0	2	28
1a2	(P.P. 2,513/7,909) bund reservation	0	1	20
1b	Moragahalanda	0	1	16
1c	Do.	5	1	20
1d	Do.	2	2	0
1e	Kadurugaha-atdanduwawa	5	1	0
1f	Moragahalanda and Kadurugaha-atdanduwawa	0	3	0
1h	Kumbukwewapabamba	0	3	30
1i	Kumbukendakele	20	0	5
1j	Do.	4	1	5
1k	Kumbukendabangalawa	0	1	6
1l	Kapuwatta	3	2	9
1m	Paragawabima	0	0	1
5	Kumbukwewahena	10	1	37
5a	Kumbukendehena	1	1	8
5b	Kumbukendabangalawa	2	0	17
		139	2	21

and bounded as follows: on the north by the Yoda-ela; on the east by the Yoda-ela, the village limit of Maha Illuppalama; on the south by the village limit of Maha Illuppalama, the village limit of Keledulwewa; on the west by the village limit of Ihalagama.

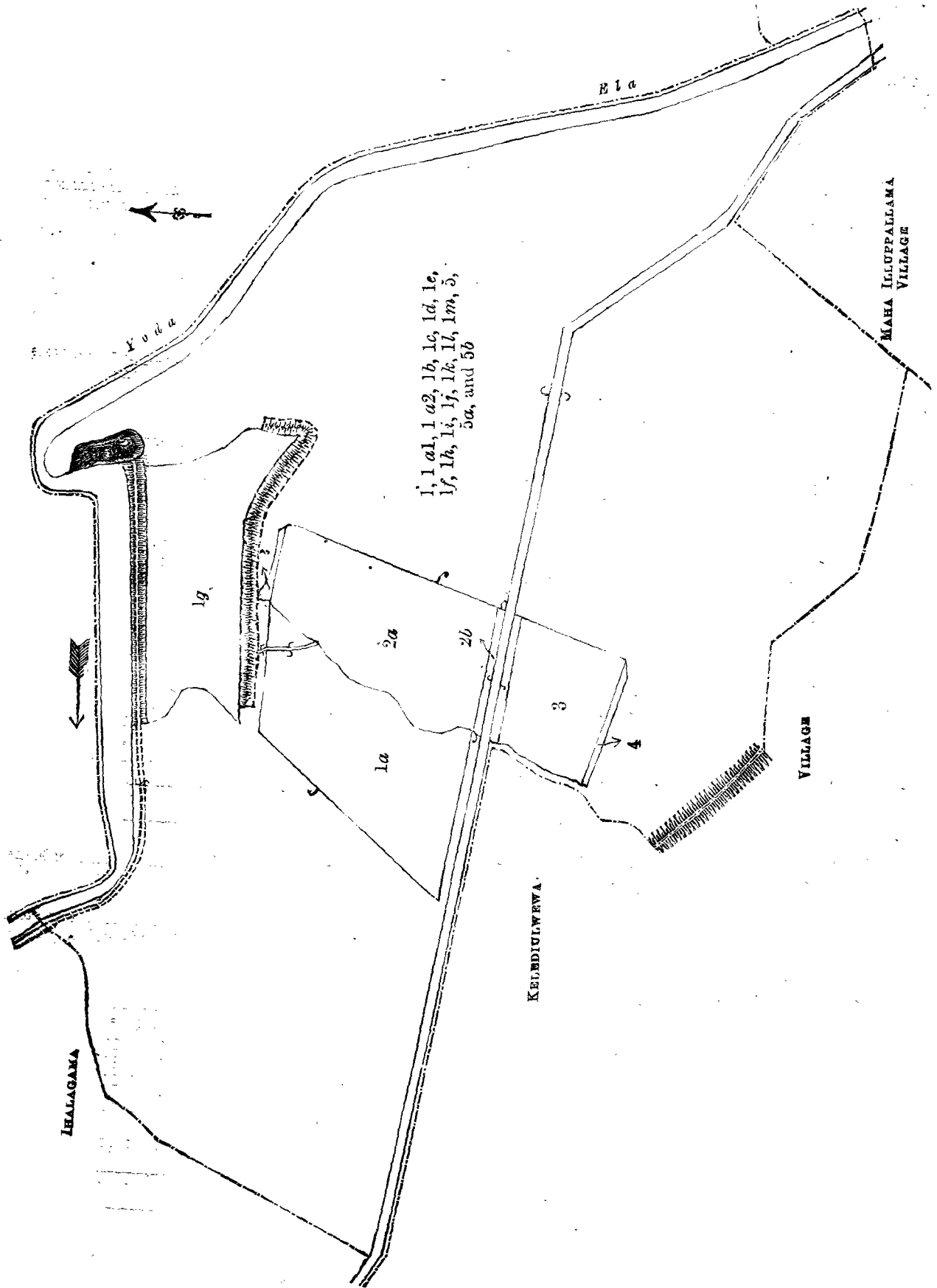
NOTE.—The following lots lying within the above boundaries are excluded from this order, and their aggregate acreage of 31 acres and 10 perches is not included in the acreage of 139 acres 2 roods and 21 perches given above:—

Preliminary plan 393.

Lot.	Name of Land.	Extent.		
		A.	R.	P.
1a	Kumbukendakele (T.P. 220,283)	8	3	28
1g	Kumbukwewa	8	1	30
2	Kumbukendewela	0	0	20
2a	Kumbukendewela (T.P. 169,207)	8	1	13
2b	Kumbukendewela (P.P. 1,054/2,965)	0	2	10
3	Kumbukendewela (T.P. 169,208)	4	1	31
4	Kumbukendewela	0	0	38
		31	0	10

January 29, 1907.

W. E. WAIT,
Special Officer.



Scale of 8 Chains to an Inch.

Situation : Kumbukenda village in Nambade tulana of Eppawala korale.

Preliminary plan 393.

Lot.	Name of Land.	Extent		
		A.	R.	P.
1	Kumbukendekele	81	1	9
1a1	(P.P. 2,513/7,907) road reservation	0	2	28
1a2	(P.P. 2,513/7,909) bund reservation	0	1	20
1b	Moragahalanda	0	1	16
1c	Do.	5	1	20
1d	Do.	2	2	0
1e	Kadurugaha-atdanduwawa	5	1	0
1f	Moragahalanda and Kadurugaha-atdanduwawa	0	3	0
1h	Kumbukwewapاسبامبا	0	3	30
1i	Kumbukendekele	20	0	5
1j	Do.	4	1	5
1k	Kumbukendabangalawa	0	1	16
1l	Kapuwatta	3	2	9
1m	Paragawabima	0	0	1
5	Kumbukwewahena	10	1	37
5a	Kumbukendehena	1	1	8
5b	Kumbukendebangalawa	2	0	17
		139	2	21
<i>Lots excluded.</i>				
1a	Kumbukendekele (T.P. 220,283)	8	3	28
1g	Kumbukwewa	8	1	30
2	Kumbukendewela	0	0	20
2a	Kumbukendewela (T.P. 169,207)	8	1	13
2b	Kumbukendewela (P.P. 1,054/2,965)	0	2	10
3	Kumbukendewela (T.P. 169,208)	4	1	31
4	Kumbukendewela	0	0	38
		31	0	10

Sheets F ¹⁴ 54—62 and F ¹⁴ 55—63

Surveyor-General's Office,
Colombo, September 24, 1906.
Anuradhapura S. O. 415

C. MEADEN,
for Surveyor-General.

**Order under Section 2 of "The Waste Lands Ordinances of 1897, 1899, 1900, and 1903,"
declaring Land to be Crown Property.**

In the matter of the land commonly called or known as Kunchikulamamukulana, situate in the village of Kunchikulama in the Nachcha tulana of the Ulagalla korale of the Hurulupalata, in the North-Central Province, and of "The Waste Lands Ordinances of 1897, 1899, 1900, and 1903."

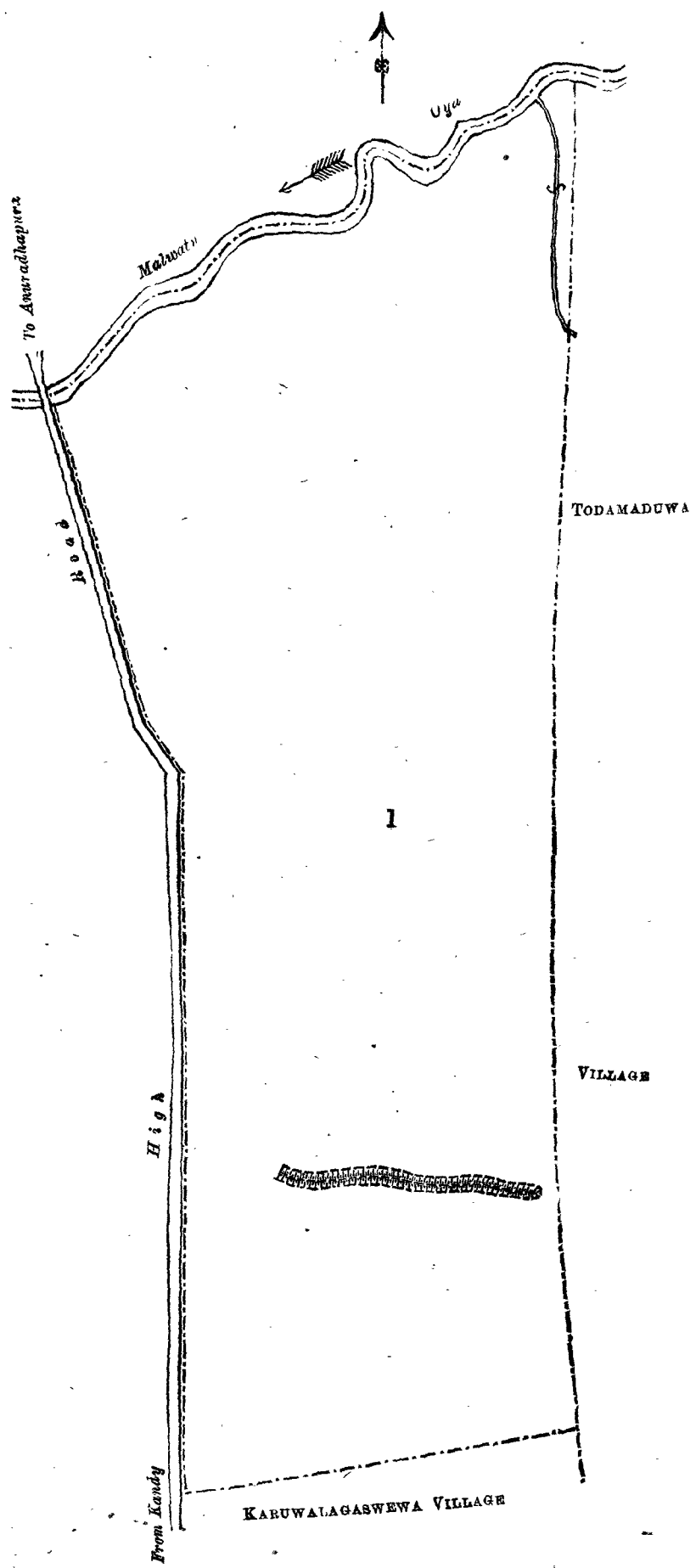
THE notice required by section 1 of "The Waste Lands Ordinances of 1897, 1899, 1900, and 1903," having been duly published in manner prescribed by that section in respect of the above-named land (*vide* Notice No. 2,580), and no claim having been made to the said land or to any interest therein within the period of three months from the date specified in the said notice, I, Walter Ernest Wait, Special Officer appointed under section 28 of the said Ordinances, under and by virtue of the powers vested in me in that behalf by section 2 of the said Ordinances, do hereby on this 29th day of January, 1907, order and declare that the said land, as more fully described herein below, situate in the village of Kunchikulama in the Nachcha tulana of the Ulagalla korale of the Hurulupalata, in the North-Central Province, and shown as lot 1 in preliminary plan No. 240 and in the annexed certified tracing therefrom, and containing in extent 124 acres 2 roods and 18 perches, is the property of the Crown.

Description of the Land referred to.

The land commonly called or known as Kunchikulamamukulana, situated in the village of Kunchikulama in the Nachcha tulana of the Ulagalla korale of the Hurulupalata, in the North-Central Province, containing in extent 124 acres 2 roods and 18 perches, shown as lot 1 in preliminary plan 240 and in the annexed certified tracing therefrom, and bounded as follows: on the north by the Malwatū-oya; on the east by the village limit of Todamadūwa; on the south by the village limit of Kāṁṁwālagasewā; on the west by the high road from Kandy to Anuradhapura.

The 29th day of January, 1907.

W. E. WAIT,
Special Officer.



Scale of 8 Chains to an Inch.

Situation : Kunchikulama village in Nachcha tulana in Ulagalla korale.

Preliminary plan 240.

Lot.	Name of Land.	Extent.	
		A.	R. P.
1	Kunchikulamamukalana	124	2 18

Sheet F ¹⁰
49—57

Surveyor-General's Office,
Colombo, September 22, 1906.
Anuradhapura S. O. 416

C. MEADEN,
for Surveyor-General.

**Order under Section 2 of "The Waste Lands Ordinances of 1897, 1899, 1900, and 1903,"
declaring Lands to be Crown Property.**

In the matter of the lands commonly called or known as Nilathapattiyahena, Palugammedda, Nilathapattiyatisbamba, and Nilathapattiyamukalana, situate in the village of Nilathapattiya in the Nachcha tulana of the Ulagalla korale of the Hurulupalata in the North-Central Province, and of "The Waste Lands Ordinances of 1897, 1899, 1900, and 1903."

THE notice required by section 1 of "The Waste Lands Ordinances of 1897, 1899, 1900, and 1903," having been duly published in manner prescribed by that section in respect of the above-named lands (*vide* Notice No. 2,586), and no claim having been made to the said lands or to any interest therein within the period of three months from the date specified in the said notice, I, Walter Ernest Wait, Special Officer appointed under section 28 of the said Ordinances, under and by virtue of the powers vested in me in that behalf by section 2 of the said Ordinances, do hereby on this 11th day of February, 1907, order and declare that the said lands, as more fully described herein, below, situate in the village of Nilathapattiya in the Nachcha tulana of the Ulagalla korale of the Hurulupalata in the North-Central Province, and shown as lots 2, 4, 5, and 6 in preliminary plan No. 243 and in the annexed certified tracing therefrom, and containing in extent 233 acres 3 roods and 14 perches, are the property of the Crown.

Description of the Lands referred to.

The following lots situated in the village of Nilathapattiya in the Nachcha tulana of the Ulagalla korale of the Hurulupalata, in the North-Central Province, as described in the annexed certified tracing :—

Preliminary plan 243.

Lot.	Name of Land.	Extent.	
		A.	R. P.
2	Nilathapattiyahena	215	2 20
4	Palugammedda	2	1 2
5	Nilathapattiyatisbamba	1	1 24
6	Nilathapattiyamukalana	14	2 8
		<u>233</u>	<u>3 14</u>

and bounded as follows : on the north by the village limit of Pandiyankulama ; on the east by the village limit of Kusawewa ; on the south by the village limit of Hammillakulama, the village limit of Golupettawewa ; on the west by the village limit of Palayakulama.

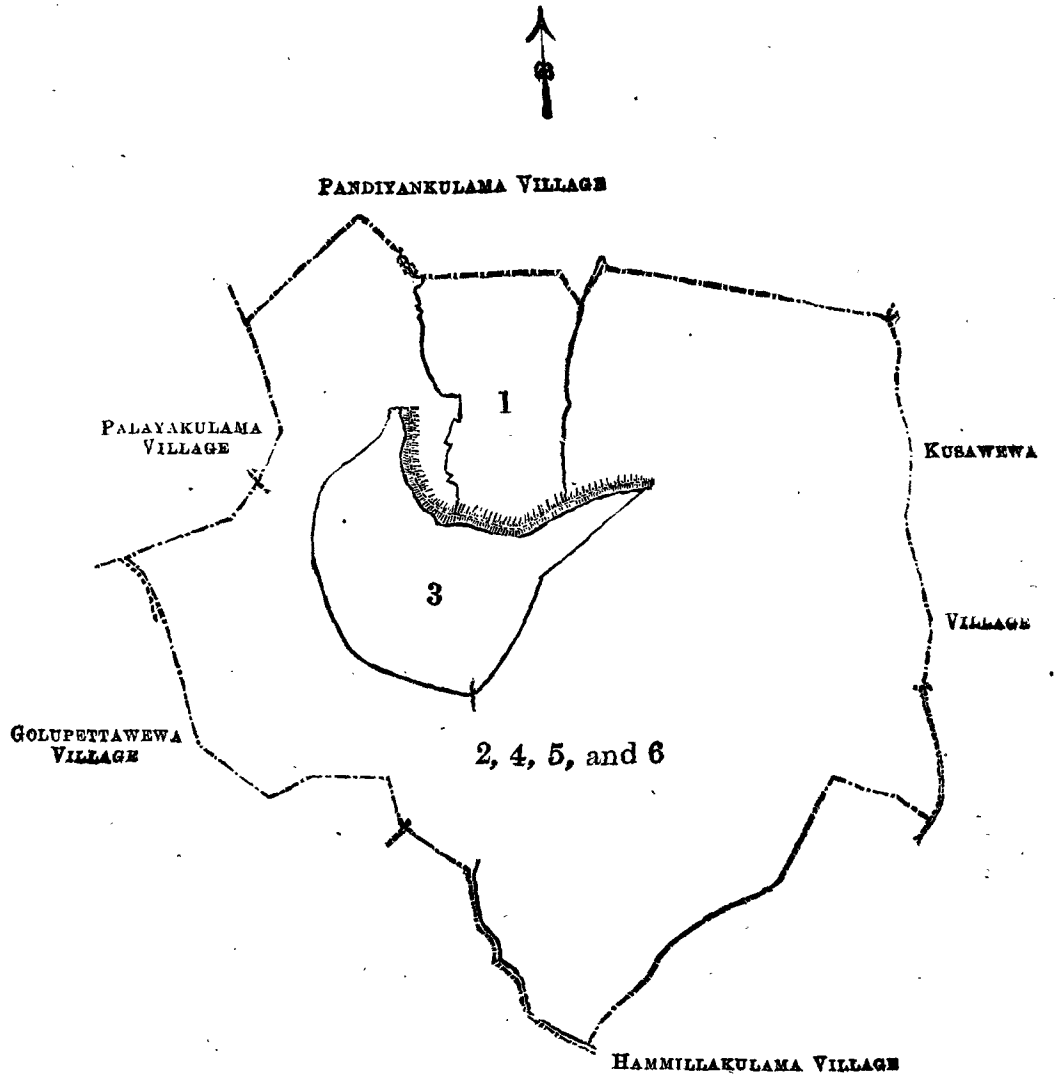
NOTE.—The following lots lying within the above boundaries are excluded from this order, and their aggregate acreage of 51 acres 1 rood and 24 perches is not included in the acreage of 233 acres 3 roods and 14 perches given above :—

Preliminary plan 243.

Lot.	Name of Land.	Extent.	
		A.	R. P.
1	Mahawela, Kattakaduwa	21	3 15
3	Nilathapattiyawewa	29	2 9
		<u>51</u>	<u>1 24</u>

W. E. WAIT,
Special Officer.

February 11, 1907.



Scale of 16 Chains to an Inch.

Situation : Nilathapattiya village in Ulagalla korale.

Preliminary plan 243.

Lot.	Name of Land.	Extent.		
		A.	R.	P.
2 ..	Nilathapattiyahena	215	2	20
4 ..	Palugammedda	2	1	2
5 ..	Nilathapattiyatisbamba	1	1	24
6 ..	Nilathapattiyamukalana	14	2	8
		233	3	14
<i>Lots excluded.</i>				
1 ..	Mahawela, Kattakaduwa	21	3	15
3 ..	Nilathapattiyawewa	29	2	9
		51	1	24

Field sheets F ⁹ 54-62, F ⁹ 55-63, and F ¹⁴ 7-15

Surveyor-General's Office,
Colombo, October 10, 1906.

C. MEADEN,
for Surveyor-General.

**Order under Section 4, Sub-section (1), of "The Waste Lands Ordinances of 1897, 1899, 1900, and 1903,"
declaring Lands to be Crown Property.**

In the matter of the lands commonly called or known as Talakolawewamukalana and Talakolawewahenyaya, situate in the village of Talakolawewa in the Galkadawala tulana of the Nuwaragam korale of the Nuwaragampalata, in the North-Central Province, and of "The Waste Lands Ordinances of 1897, 1899, 1900, and 1903."

WHEREAS in pursuance of section 1 of the said Ordinances it was duly notified on the Seventh day of September, One thousand Nine hundred and Six, that if no claim to the lands commonly called or known as Talakolawewamukalana and Talakolawewahenyaya, situate in the village of Talakolawewa in the Galkadawala tulana of the Nuwaragam korale of the Nuwaragampalata, in the North-Central Province, containing in extent 738 acres 2 roods and 39 perches, and shown as lots 1, 2, 4, and 6 in preliminary plan 504 and in the annexed certified tracing therefrom, was made to Walter Ernest Wait, Special Officer appointed under section 28 of the said Ordinances, within the period of three months from the date specified in such notice, such lands would be deemed the property of the Crown and dealt with on account of the Crown (*vide* Notice No. 2,529):

And whereas (1) Mudalihamige Menikrale, Vel-vidane of Galkadawala, (2) Kadirate Vedaralage Appuraha of Galkadawala, (3) Mudalihamige Banda of Galkadawala, (4) Kirihamilekamage Velate of Galkadawala, made claim thereto; and whereas the said claimants have withdrawn their claims to the said lands, I, Walter Ernest Wait, Special Officer appointed under section 28 of the said Ordinances, under and by virtue of the powers vested in me in that behalf by section 4 of the said Ordinances, do hereby on this 2nd day of February 1907, order and declare, under section 4, sub-section (1), of the said Ordinances, that the said lands, as more fully described herein below, are the property of the Crown.

Description of the Lands referred to.

The following lots situated in the village of Talakolawewa in the Galkadawala tulana of the Nuwaragam korale of the Nuwaragampalata, in the North-Central Province, as described in the annexed certified tracing:—

Preliminary plan 504.

Lot.	Name of Land.	Extent.		
		A.	R.	P.
1	Talakolawewamukalana	102	2	23
2	Talakolawewahenyaya	339	1	37
4	Talakolawewamukalana	2	0	14
6	Do.	294	2	5
		<hr/> 738 2 39 <hr/>		

and bounded as follows: on the north by the village limit of Ihalalolugaswewa, the village limit of Pahalalolugaswewa; on the east by the Malwatu-oya, the village limit of Galkadawala; on the south by the village limit of Galkadawala; on the west by the village limit of Hinnawewa, the village limit of Karukkankulama.

NOTE.—The following lots lying within the above boundaries are excluded from this order, and their aggregate acreage of 25 acres and 7 perches is not included in the acreage of 738 acres 2 roods and 39 perches given above:—

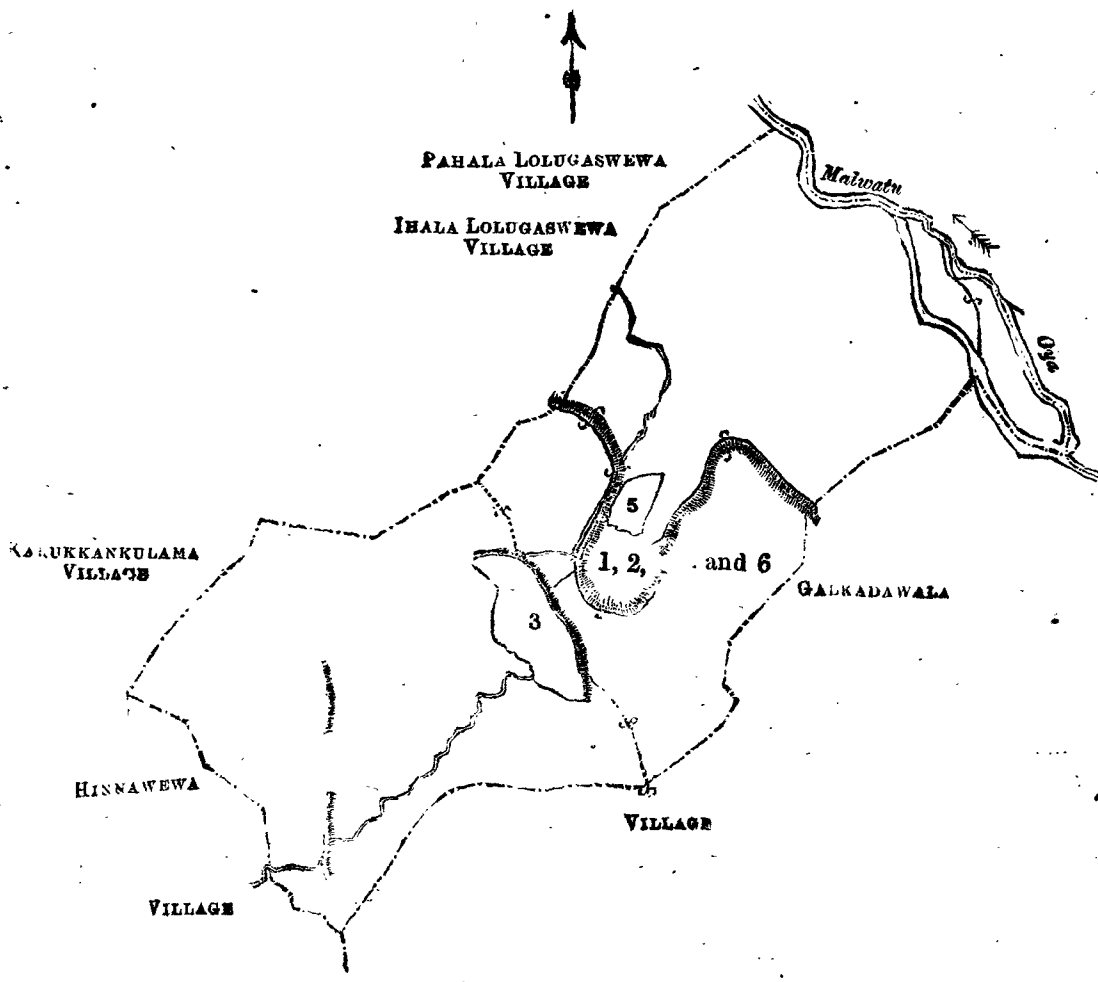
Preliminary plan 504.

Lot.	Name of Land.	Extent.		
		A.	R.	P.
3	Talakolawewa	19	1	37
5	Talakolawewawela	5	2	10
		<hr/> 25 0 7 <hr/>		

February 2, 1907.

W. E. WAIT,
Special Officer.

[For Tracing see page 224.]



Scale of 32 Chains to an Inch.

Situation: Talakolawewa village in Galkadawala tulana of Nuwaragam korale.

Preliminary plan 504.

Lot.	Name of Land.	Extent.	
		A.	R. P.
1	Talakolawewamukalana	102	2 23
2	Talakolawewahenyaya	339	1 37
4	Talakolawewamukalana	2	0 14
6	Do.	294	2 5
		<hr/>	<hr/>
		738	2 39
<i>Lots excluded.</i>			
3	Talakolawewa	19	1 37
5	Talakolawewawela	5	2 10
		<hr/>	<hr/>
		25	0 7

Sheets F 18⁴-26, F 19⁴-27, F 34⁴-42, & F 35⁴-43.

Surveyor-General's Office,
Colombo, August 16, 1905
Anuradhapura S. O. 418

C. MEADEN,
for Surveyor-General.

Order under Section 4, Sub-section (1), of "The Waste Lands Ordinances of 1897, 1899, 1900, and 1903," declaring Lands to be Crown Property.

In the matter of the lands commonly called or known as Galkumburedeniya, Pithalangamahahena, Kurugodahena, &c., Waturawalagodahena *alias* Dampemullehena, Pussawillehena, Gonawalahena, &c., Thangedaramullewatta, &c., situate in the village of Pallegama in the Morawak korale of the Matara District, in the Southern Province, and of "The Waste Lands Ordinances of 1897, 1899, 1900, and 1903."

WHEREAS in pursuance of section 1 of the said Ordinances it was duly notified on the 18th day of August, One thousand Nine hundred and Five, that if no claim to the lands commonly called or known as Galkumburedeniya, Pithalangamahahena, Kurugodahena, &c., Waturawalagodahena *alias* Dampemullehena, &c., situate in the village of Pallegama in the Morawak korale of the Matara District, in the Southern Province, containing in extent 1,487 acres 1 rood and 32 perches, and shown as lot 6½, 29, 40, 53, 53a, 54, 55, 56, 57, 58, 58b, 58c, 58d, 58e, 58f, 58g, 58h, 80, 81, and 82 in preliminary plan No. 170 and in the annexed certified tracing therefrom, was made to J. G. Fraser, Special Officer appointed under section 28 of the said Ordinances, within the period of three months from the date specified in such notice, such lands would be deemed the property of the Crown and dealt with on account of the Crown (*vide* Notice No. 2,257):

And whereas (1) Gamacharige Bastian of Pallegama, (2) Mirisse Badalge Kaluappu of Pallegama, (3) Naide Badalge Eliashami of Pallegama, (4) Gamacharige Bastian of Morawaka, (5) Gamacharige Aberan of Pallegama, (6) Waduacharige Pedris of Pallegama, (7) Alut Durage Kira of Pallegama, (8) Alut Durage Dintu of Pallegama, (9) Alut Durage Bilindu of Pallegama, (10) Alut Durage Nadda of Pallegama, (11) Alut Durage Siriya of Pallegama, (12) Alut Durage Setu of Pallegama, (13) Wanigapurage Andrisa of Pallegama, (14) Hallegage Wattu of Pallegama, (15) Hallegage Silindu of Pallegama, (16) Wanigapurage Wattu Kira of Pallegama, (17) Nadakandage Don Salaman of Warakagoda in Pallegama, (18) Don Luwis Abeysundara Dissanayaka Weerakoon of Pallegama made claim thereto; and whereas the said claimants have withdrawn their claims to the said lands, I, John George Fraser, Special Officer appointed under section 28 of the said Ordinances, under and by virtue of the powers vested in me in that behalf by section 4 of the said Ordinances, do hereby on this 19th day of January, 1907, order and declare, under section 4, sub-section (1), of the said Ordinances, that the said lands, as more fully described herein below, are the property of the Crown.

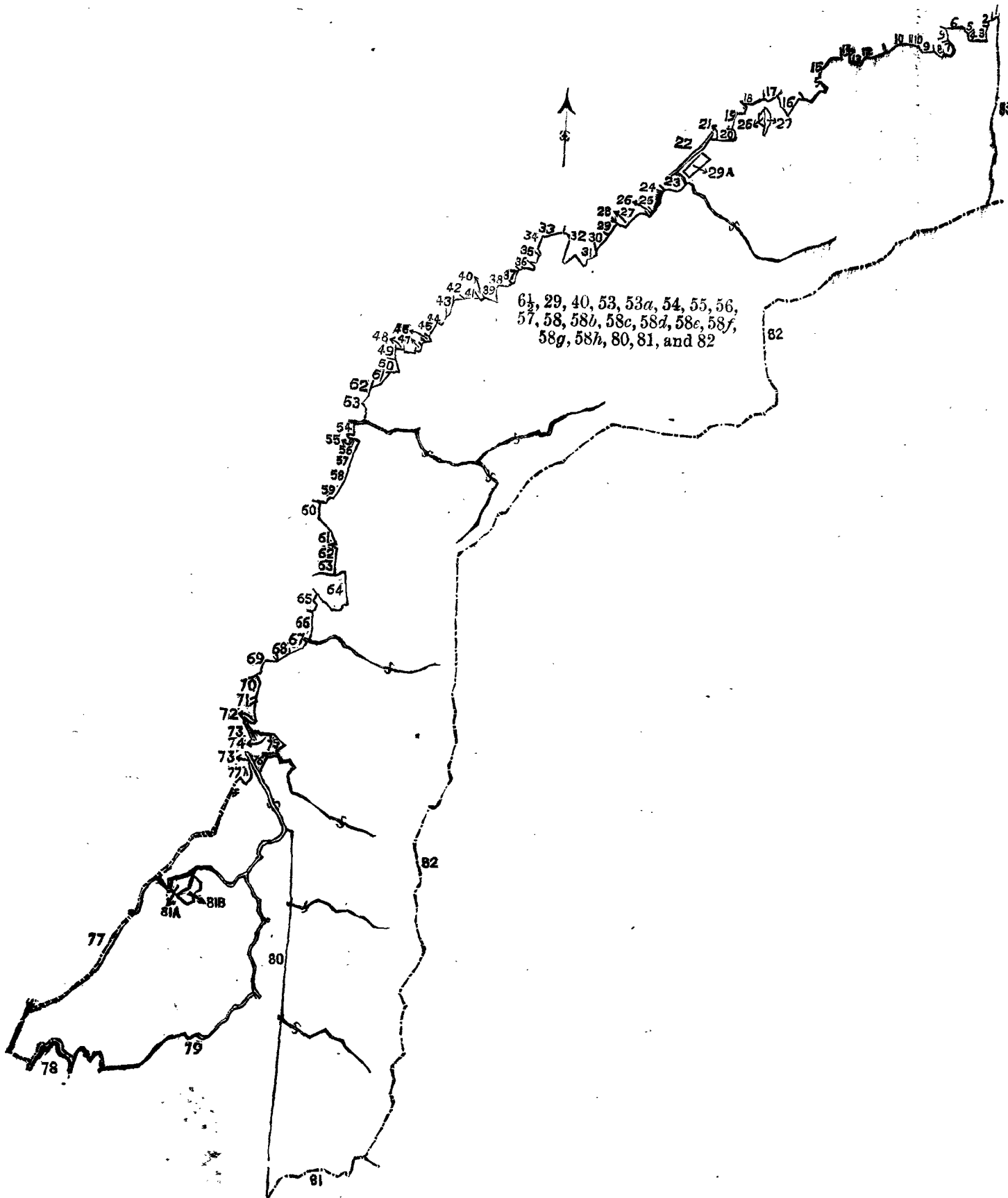
Description of the Lands referred to.

The following lots situated in the village of Pallegama in the Morawak korale of the Matara District, in the Southern Province, as described in the annexed certified tracing:—

Lot.	Name of Land.	Extent.		
		A.	R.	P.
6½	Galkumburedeniya ..	0	1	0
29	Pithalangamahena, Kurugodahena, &c. ..	274	2	38
40	Waturawalagodahena ..	1	3	12
53	Pussawillehena, Gonawalahena, &c. ..	350	0	16
53a	Thangedaramullewatta ..	0	2	4
54	Kalamaldeniya ..	14	0	35
55	Gonawalahenedeniya ..	0	2	5
56	Niyagemalahena ..	70	1	20
57	Tennehenedeniya ..	4	2	22
58	Mudinehena, &c. ..	507	1	15
58b	Do. ..	14	3	35
58c	Do. ..	2	0	30
58d	Dodangahapittaniyahena ..	2	3	5
58e	Mudinehena ..	14	1	35
58f	Allanthennehena ..	10	1	12
58g	Do. ..	1	1	8
58h	Muthetuhena, Peeliyathehena ..	35	2	5
80	Muthetuhena, Halgahawalahena, &c. ..	33	2	20
81	Halgahawalahena, Rukkattanagahahena, &c. ..	130	1	10
82	Waturawetalawa ..	17	1	25
		1,487	1	32

and bounded as follows: on the north by Waturawalaliyadda claimed by Don Andris Wirawardana Ratnayaka, Halpanliyaddekumbura claimed by Manage Satu, Depelewapekumbura claimed by Manage Satu, Pallatudella claimed by Crown and by Mahadurage Kira, Hinatiliyadda claimed by the Crown and Mahadurage Kira, Kunugodahena belonging to the Crown, Kajugahaliyadda claimed by Don Andris Wirawardana Ratnayaka, and others, Kunugodahena belonging to the Crown, Kiriwellyyadda claimed by Don Andris Wirawardana Ratnayaka and others, Kiriwellyyaddaokanda claimed by Don Andris Wirawardana Ratnayaka and others, the Gin-ganga, Gulnetiyagewatta claimed by Munigepurage Andrisa and others, Wellemulleowita claimed by Munigepurage Andrisa and others, Migahawelakumbura claimed by Don Andris Wirawardana Ratnayaka and others, Pitawelawatta claimed by Wanipurage Adonisa and others, Kitulgasmullekumbura claimed by Halyalage Carolis and others, Kakkutudeniya belonging to the Crown, Wilamulledeniya belonging to the Crown, Mahakumburegodahena claimed by A. Kira and Dintu, Mahakumburewatta claimed by Don Davith Wijesekara and others, Mahakumbura claimed by Don Davith Wijesekara and others, Ahurupulmulekumbura claimed by Don Davith Wijesekara and others, Ahurupelmullekanatta claimed by Don Davith Wijesekara and others, Ahurupelmullekumbura claimed by Don Davith Wijesekera and others, Galkumburewattahena belonging to the Crown, Galkumbureasweddunehena claimed by A. Dintu and others, Galkumbureaswedduma claimed by A. Dintu and others, Galkumburewattahena belonging to the Crown, Gedarakumbura claimed by Don Andris Wirawardana Ratnayaka and others, Watinakumbura claimed by Don Bastian de Silva, Galkumbura claimed by Kandambi Hami, Karayaliyadda claimed by Don Andris Wirawardana Ratnayaka and others, Watinakumbura claimed by Don Bastian de Silva, Pitadeniya claimed by Don Bastian Wijesekara and others;

on the east by the village limit of Matugobe, the village limit of Kotapola; on the south by the village limit of Waralla, Morawakkandemukalana belonging to the Crown, the Heendola, the village limit of Morawaka, and on the west by the village limit of Ihalakolawinigama, Kudagalpoladeniya claimed by Don Andris Wirawardana Ratnayaka and others, the Heendola, Pussewelaowita claimed by Don Andris Wirawardana



Scale of 32 Chains to an Inch.

Boundaries.

1	...	Pitadeniya	43	..	Udumullekumbura
2	..	Watinakumbura	44	..	Udahawatta
3	..	Kareyallyadda	45	..	Bakmigahaliyaddewatta
4	..	Galkumbura	46	..	Udaha-aswedduma
5	..	Watinakumbura	47	..	Masliyaddewatta
6	..	Gederakumbura	48	..	Udakumburehena
9	..	Galkumburewattehena	49	..	Palleokanda
7	..	Galkumbureaswedduma	50	..	Limadutenna, &c.
8	..	Galkumbureasweddumehena	51	..	Udakumburekoratuwa
9	..	Galkumburewattehena	52	..	Pahalaudakumbura
10	..	Ahurupelmullekumbura	53	..	Haldolakumbura
11	..	Ahurupelmullekanatta	54	..	Pinliyadda
10	..	Ahurupelmullekumbura	55	..	Do.
12	..	Mahakumbura	56	..	Dolagawakoratuwa
13	..	Mahakumburewatta	57	..	Ehalagahakoratuwa
14	..	Mahakumburegodahena	58	..	Dolagawakoruwa
15	..	Wilamuledeniya	59	..	Beddegedarawatta
16	..	Kakkutudeniya	60	..	Babagemahaliyadda
17	..	Kitulgasmullekumbura	61	..	Dapawela
18	..	Pitawelawatta	62	..	Gorakagahaliyaddewatta, &c.
19	..	Migahawelakumbura	63	..	Kapukoratuwa
20	..	Wellemlleowita	64	..	Ambagahaliyadda
21	..	Gulnetiyagewatta	65	..	Udawatta
22	..	Gin-ganga	66	..	Asweddumadeniya
23	..	Kiriwellyaddekanda	67	..	Paragahawelagodella
24	..	Kiriwellyadda	68	..	Do.
25	..	Kunugodahena	69	..	Harembegewatta <i>alias</i> Ketaliyagewatta
26	..	Kajugahaliyadda	70	..	Dodangahapittaniya
27	..	Kunugodahena	71	..	Dodangahapittaniyawatta
28	..	Henatiliyadda	72	..	Heendola
29	..	Palletudella	73	..	Pussewelawatta
30	..	Depelawapekumbura	74	..	Pusseweladeniya
31	..	Halpanliyaddekumbura	75	..	Pussewelaowita
32	..	Halpanliyaddekumbura	76	..	Heendola
33	..	Waturawalaliyadda	77	..	Kudagalpoladeniya
34	..	Danpamullekumbura	77	..	Village limit of Ihala Kolawinnigarta
35	..	Pallewatta	78	..	Village limit of Morawaka
36	..	Dangedaramulla	79	..	Heendola
37	..	Baddagewatta	80	..	Morawakkandamukalana, &c.
38	..	Godewatta	81	..	Village limit of Waralla
39	..	Gammeddegewatta	82	..	Village limit of Kotapla
40	..	Bogallawelakumbura	83	..	Village limit of Matugobe
41	..	Gedarakumburawatta			
42	..	Udumullehena			

Situation : Pallegama village in Morawak korale.

Preliminary plan 170.

Lot.	Name of Land.	Extent.			
		A.	R.	P.	
6 $\frac{1}{2}$..	Galkumburedeniya ..	0	1	0
29	..	Pithalangamahena, Kurugodahena, &c.	274	2	38
40	..	Waturawalagodehena <i>alias</i> Dampemullehena	1	3	12
53	..	Pussawillehena, $\frac{1}{2}$ Gonawalahena, &c.	350	0	16
53a	..	Thangedaramullewatta	0	2	4
54	..	Kalamaldeniya ..	14	0	35
55	..	Gonawalahenedeniya ..	0	2	5
56	..	Niyagemalahena ..	70	1	20
57	..	Tennehenedeniya ..	4	2	22
58	..	Mudinehena, &c. ..	507	1	15
58b	..	Do. ..	14	3	35
58c	..	Do. ..	2	0	30
58d	..	Dodangahapittaniyahena ..	2	3	5
58e	..	Mudinehena ..	14	1	35
58f	..	Allanthennehena ..	10	1	12
58g	..	Do. ..	1	1	8
58h	..	Muthetuhena, and Peeliyathehena ..	35	2	5
80	..	Muthetuhena, Halgahawalahena, &c.	33	2	20
81	..	Halgahawalahena, Rukkaftenagahahena, &c.	130	1	10
82	..	Waturawetalawa ..	17	1	25
			1,487	1	32

Lots excluded.

Lot.	Name of Land.	Extent.		
		A.	R.	P.
26	Alutduramullewatta	0	1	25
27	Alutduramulle Asweddumadeniya	0	2	0
29a	Haldoladeniya and Haldolaowita	1	2	12
81a	Muttettuheneokanda	1	2	30
81b	Muttettuhenedeniya	1	1	35
		5	2	22

Sheets O 33-41, O 34-42, O 49-57, O 50-58, O 56-64, O 8-16, and O 15-19

Surveyor-General's Office,
Colombo, December 29, 1906.

P. D. WARREN,
Surveyor-General.

Ratnayaka, Pusseweladeniya claimed by Don Andris Wirawardana Ratnayaka, Pussewelawatta claimed by Don Andris Wirawardana Ratnayaka, the Heendola, Dodangahapittaniyawatta belonging to the Crown, Dodangahapittaniya belonging to the Crown, Harambagewatta *alias* Ketaliyagewatta claimed by Edirihinge Tettuwa and others, Paragahawelagodella belonging to the Crown, Paragahawelagodella belonging to the Crown, Awseddumadeniya claimed by Edirihinge Tettuwa and others, Udawatta claimed by Edirihinge Tettuwa and others, Ambagahaliyadda claimed by Don Andris Weerawardana Ratnayaka, Kapukoratuwa claimed by Don Andris Abraham Wirawardana Ratnayaka Registrar, Gorakagahaliyaddewatta, &c., belonging to N. Don Salaman, Dapawela claimed by Don Andris Wirawardana Ratnayaka, Babagemahaliyadda claimed by Don Andris Wirawardana Ratnayaka, Beddegedarawatta claimed by Don Andris Wirawardana Ratnayake, Dolagawakoratuwa claimed by Waduacharige Pedris and others, Ehalagahakoratuwa claimed by Waduacharige Pedris and others, Dolagawakoratuwa claimed by Jayawardana Dissanayaka Sinno Appu and others, Pinliyadda claimed by W. K. Don Seadoris and others, Pinliyadda claimed by Jayawardana Dissanayakage Sinno Appu and others, Haldolakumbura claimed by Jayawardana Dissanayakage Sinno Appu and others, Pahalaudakumbura claimed by Acharige Bastian and others, Udakumburakoratuwa claimed by Acharige Aberan, Limadutenna claimed by the incumbent of the Pallegama Temple, Palleokanda claimed by the incumbent of the Pallegama Temple, Udakumbura belonging to the Crown, Masliyaddewatta claimed by Gama-achchige Don Siman and others, Udahassedduma claimed by G. Adirian, Bakmigahaliyaddewatta claimed by Wikkrama Kankanange Adirian, Udahawatta claimed by Gama-achchige Baba Appu, Udumullekumbura claimed by Wikkrama Kankanange Don Seadoris and others, Udumullehena claimed by Wikkrama Kankanange Dondris and others, Gedarakumburewatta claimed by Karuna Radage Dingi Baba, Bogallawelakumbura claimed by Don Andris Wirawardana Ratnayaka and others, Gammeddagewatta claimed by Don Andris Wirawardana Ratnayaka and others, Godewatta claimed by Don Andris Wirawardana Ratnayaka and others, Baddagewatta claimed by Don Andris Wirawardana Ratnayaka and others, Dangedaramulla claimed by Don Andris Wirawardana Ratnayaka and others, Pallewatta claimed by Nadakandage Girigoris and others, Dompamullekumbura claimed by Don Andris Wirawardana Ratnayaka.

NOTE.—The following lots lying within the above boundaries are excluded from this order, and their aggregate acreage of 5 acres 2 roods and 22 perches is not included in the acreage of 1,487 acres 1 rood and 32 perches given above:—

Preliminary plan 170.

Lot.	Name of Land.	Extent.		
		A.	R.	P.
26	Alutduramullewatta	0	1	25
27	Alutduramulle Asweddumadeniya	0	2	0
29a	Haldoladeniya, and Haldolawatta	1	2	12
81a	Muttettuheneokanda	1	2	30
81b	Muttettuhenedeniya	1	1	35
		5	2	22

January 19, 1907.
Matara S. O. 1,430

J. G. FRASER,
Special Officer.

Order under Section 4, Sub-Section (1), of "The Waste Lands Ordinances, 1897, 1899, 1900, and 1903."

In the matter of the lands commonly called or known as Pedigamamukalana, Wewihalahenyaya, Willandagahamulahena, situate in the village of Pedigama in the Mahagalboda Egoda korale of the Hiriyala hatpattu, in the Kurunegala District of the North-Western Province, and of "The Waste Lands Ordinances of 1897, 1899, 1900, and 1903."

WHEREAS in pursuance of section 1 of the said Ordinances it was duly declared and notified on the Twelfth day of April, One thousand Nine hundred and Six, that if no claim to the lands commonly called or known as Pedigamamukalana, Wewihalahenyaya, Willandagahamulahena, situate in the village of Pedigama in the Mahagalboda Egoda korale of the Hiriyala hatpattu of the Kurunegala District, in the North-Western Province, containing in extent 358 acres and 3 roods, and shown as lots 10 and 11 in W. L. O. S. plan No. 7, was made to Howard Orme Fox, Special Officer appointed under section 28 of the said Ordinances, within the period of three months from the date specified in the said notice, such land would be deemed the property of the Crown and dealt with on account of the Crown (*vide* Notice No. 2,406):

And whereas John Gregory Perera Amerasekara of Ragama made claim thereto, and I, Horward Orme Fox, Special Officer appointed under section 28 of the said Ordinances, made due inquiry into such claim; and whereas I and the said claimant have, with consent of His Excellency the Governor, come to an agreement in writing concerning the said land, under section 4, sub-section (1), of the said Ordinances; whereby it was ordered that the said claimant, John Gregory Perera Amarasekara, should pay to the Special Officer at Colombo a sum of Rupees Five thousand Three hundred and eighty-one and Cents Twenty-five (Rs. 5,381 25) on or before the 28th day of December, One thousand Nine hundred and Six, and thereupon the claimant should be declared to be the purchaser of the following lots situated in the village of Pedigama in the Mahagalboda Egoda korale of the Hiriyala hatpattu of the Kurunegala District, in the North-Western Province, as described in the annexed certified tracing:—

W. L. O. S. 7.

Lot.	Name of Land.	Extent.		
		A.	R.	P.
10	Pedigamamukalana	309	0	0
11	Wewihalahenyaya, Willandagahamulahena	49	3	0
		358	3	0

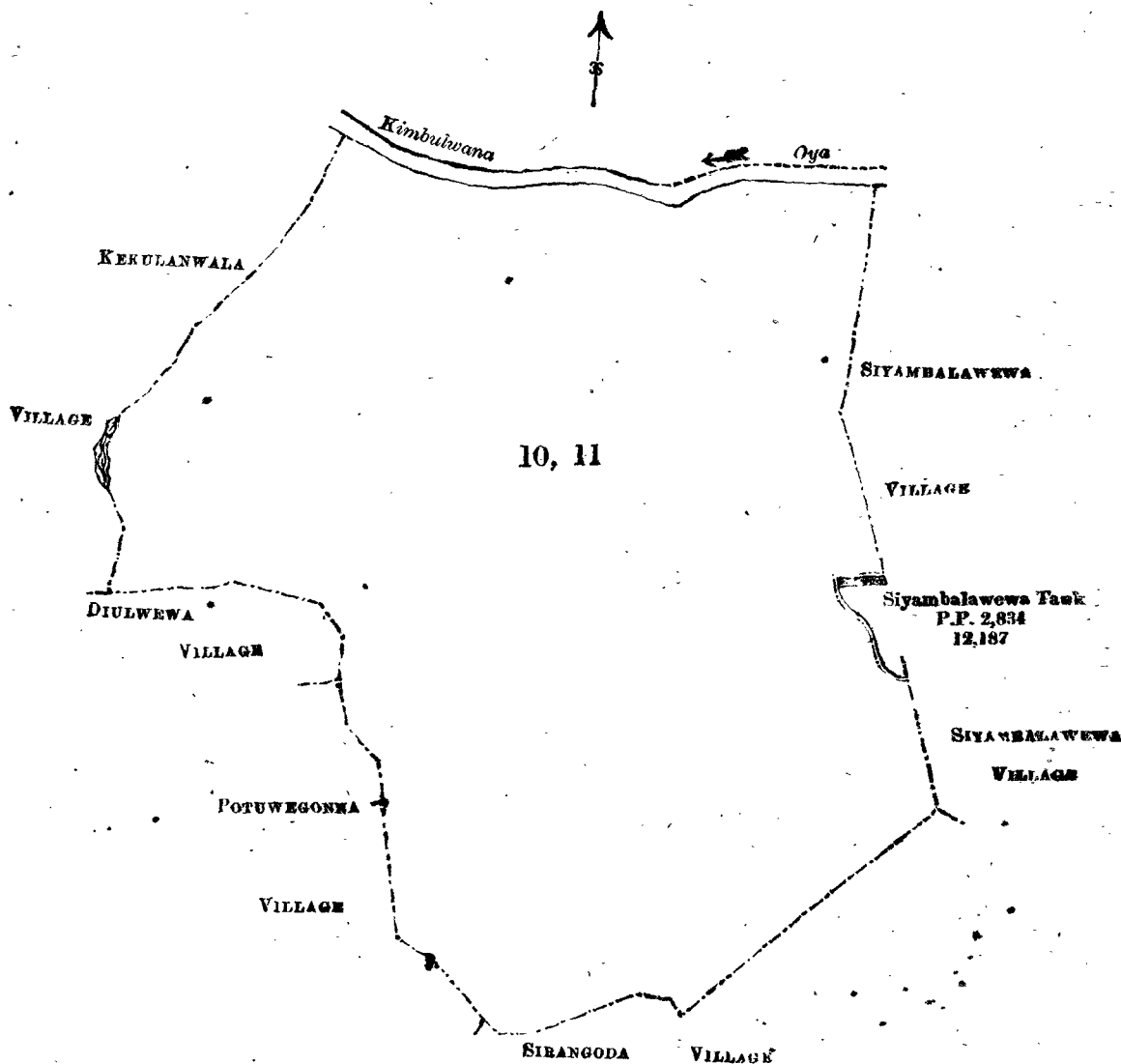
and bounded as follows: on the north by the Kimbulwana-oya; on the east by the village limit of Siyambalawewa, the Siyambalawewa tank, the village limit of Siyambalawewa; on the south by the village limit of Sirangoda; on the west by the village limit of Potuwegonna, the village limit of Diulwewa, the village limit of Kekulawala:

And whereas it was further agreed and ordered that in default of such payment the claim should be considered as having been withdrawn, and the said lands should be declared to be the property of the Crown

And whereas the said claimant has failed to pay the purchase amount agreed upon by the due date, the said lands are hereby declared to be the property of the Crown in pursuance of the agreement afore-mentioned.

H. O. Fox,
Special Officer.

January 17, 1907.



Situation : Pedigama village in Hiriyala hatpattu of Mahagalboda Egoda korale.

W. L. O. S. 7.

Lot.	Name of Land.	Extent.		
		A.	R.	P.
10	Pedigamamukalana	309	0	0
11	Wewihalahenyaya, Willandaghamulahena	49	3	0
		358	3	0

Surveyor-General's Office,
Colombo, March 28, 1906.
Kurunegala S. O. 27

J. B. M. RIDOUT,
for Surveyor-General.

**Order under Section 2 of "The Waste Lands Ordinances, 1897, 1899, 1900, and 1903,"
declaring Lands to be Crown Property.**

In the matter of the lands commonly called or known as Tennehenamukalana, Kurudiagalemukalana, &c., situate in the village of Gilimale, in the Uda pattuwa of the Ratnapura District, in the Province of Sabaragamuwa, and of "The Waste Lands Ordinances, 1897, 1899, 1900, and 1903."

THE notice required by section 1 of "The Waste Lands Ordinances, 1897, 1899, 1900, and 1903," having been duly published in manner prescribed by that section in respect of the above-named lands (*vide* Notice No. 2,566), and no claim having been made to the said lands or to any interest therein within the period of three months from the date specified in the said notice, I, Robert Bailey Hellings, Government Agent of the Province of Sabaragamuwa, under and by virtue of the powers vested in me in that behalf by section 2 of the said Ordinances, do hereby on this 6th day of February, 1907, order and declare that the said land, as more fully described hereinafter below, situate in the village of Gilimale, in the Uda pattuwa of the Ratnapura District, in the Province of Sabaragamuwa, and shown as lots 11, 12, 13, 58, 165, 222 in preliminary plan No. 8,610 and in the annexed certified tracing therefrom, and containing in extent about 2,477 acres 3 roods and 24 perches, is the property of the Crown.

Description of the Lands referred to.

The following lots situated in the village of Gilimale, in the Uda pattuwa of the Kuruwiti korale, in the Province of Sabaragamuwa, as described in the annexed certified tracing :—

Preliminary plan 8,610.

Lot.	Name of Land.	Extent.		
		A.	R.	P.
11	Tennehenamukalana, Kurudiagalemukalana	436	1	18
12	Dotalagalamukalana, Kondagalamukalana, Bulatweldowemukalana	637	1	7
13	Weelihelamukalana	55	2	3
58	Weeligidowemukalana	1,048	0	36
165	Kitulehelemukalana	167	0	0
222	Panwelakelemukalana	132	2	0
		2,477	3	24

and bounded as follows : on the north by the Gummimedola, the village limit of Eratna, the Indikulupana-ela, the village limit of Eratna ; on the east by the Elle-o-ya ; on the south by the Elle-o-ya, lot 264 chena, the Elle-o-ya, lot 261 garden, lot 218 chena ; and on the west by the Minuwankandure-ela, lot 164 chena, the Minuwankandure-ela, lot 163 chena, a footpath, lot 115 gardens, Kitulhelahena (lot 165 $\frac{1}{2}$) claimed by W. Allisa and others, the Adalena-dola, lot 72 chena, lot 116 garden, Gallenagawahena claimed by Panwilakele Hatanchiya (lots 165a, 165b, 165c), lot 117 chena, the Adalena-dola, lot 73 gardens, lot 72 chenas, Andirikela (T. P. 123,245) belonging to W. G. Sandison, lot 57, lot 56, Nelligalduwamukalana (T. P. 123,246) belonging to W. G. Sandison, lot 56, lot 50 native garden, lot 51 chena, lot 48 chena, lot 49 native garden, lot 48 chena, lot 45 native garden, lot 70 chenas, lot 39 native garden, lot 70 chenas, lot 21 chena, lot 21 a bridle road, lot 9 chena, the Tanwehena-ela, lot 9 chena.

NOTE.—The following lots lying within the above boundaries are excluded from this order, and their aggregate acreage of 48 acres 2 roods and 31 perches is not included in the acreage of 2,477 acres 3 roods and 24 perches given above :—

Preliminary plan 8,610.

Lot.	Name of Land.	Extent.		
		A.	R.	P.
T. P. 119,965	Bulatwelduwamukalana	19	0	20
219	—	2	0	0
220	—	0	0	36
221	—	8	0	15
12 $\frac{1}{2}$	Pawan-elawatta	1	3	24
223	—	8	0	3
58 $\frac{1}{2}$	Pawan-elawatta	0	1	26
224	—	8	3	27
		48	2	31

Ratnapura Kachcheri,
February 6, 1907.

R. B. HELLINGS,
Government Agent.

Situation : Gilmale village in Uda pattuwa of Kuruwiti korale.
Preliminary plan 8,610.

Lot.	Name of Land.	Extent.	
		A.	R. P.
11	Tennehenamukalana, Kurudiagalemukalana	436	1 18
12	Dotalagalamuka'ana, Kondagalamukalana, Bulatwelowemukalana	637	1 7
13	Weelihelamukalana	55	2 3
58	Weeligidowemukalana	1,048	0 36
165	Kitulehelemukalana	167	0 0
222	Panwelakelemukalana	132	2 0
		2,477	3 24

Lots excluded.

T. P. 119,965	Bulatwelduwamukalana	19	0 20
219	—	2	0 0
220	—	0	0 36
221	—	8	0 15
12½	Pawan-elawatta	1	3 24
223	—	8	0 3
58½	Pawan-elawatta	0	1 26
224	—	8	3 27
		48	2 31

Surveyor-General's Office,
Colombo, April 3, 1906.

R. S. TEMPLETON,
for Surveyor-General.