

Ceylon Government Gazette

Published by Authority.

No. 6,175 — FRIDAY, MARCH 15, 1907.

PART I.—General: Minutes, Proclamations, Appointments, and General Government Notifications. | PART III.—Provincial Administration.
PART II.—Legal and Judicial. | PART IV.—Land Settlement.
PART V.—Mercantile, Marine, Municipal, Local, &c.

Separate paging is given to each Part in order that it may be filed separately.

Part IV.—Land Settlement.

	PAGE		PAGE
Preliminary Notices	233	Final Orders	—

PRELIMINARY NOTICES.

Notice under "The Waste Lands Ordinances of 1897, 1899, 1900, and 1903."

TAKE notice, that unless within three months from the 15th day of March, 1907, the persons, if any, who claim any interest in the lands hereinafter mentioned or in any one or more of such lands or to some interest therein make claim in person or in writing to the said lands or any of them or to some interest therein to W. E. Wait, Esq., Special Officer appointed under section 28 of "The Waste Lands Ordinances, 1897, 1899, 1900, and 1903," at his office at Hill House, Mutwal, Colombo:

Such Special Officer, in pursuance of the powers vested in him by the said Ordinances, will declare by writing under his hand that the said lands or such of them, as to which no claim has been made, are the property of the Crown.

W. E. WAIT,
Special Officer.

Description of the Lands referred to.

The following lots situated in the village of Diwulwowa, in the Pahalawewu tulana of the Kende korale of the Nuwaragampalata, in the North-Central Province, as described in the annexed certified tracing :—

Preliminary plan 456.

Lot.	Name of Land.	Extent.		
		A.	R.	P.
1	Diwulwewahenyaya ..	29	3	31
2	Kudawewamukalana ..	33	3	37
3	Diwulwewamukalana, Hinnemukalana, Diwulwewakatuwa ..	302	2	15
3d	Diwulwewamukalana ..	2	1	30
3e	Do. ..	3	0	0
5	Kiralagalehenyaya ..	88	3	10
6	Kiralagalemukalana ..	113	0	5
7	Gamagawahena ..	5	3	5
8a	Diwulwewapasbamba ..	0	0	2
8b	Do. ..	0	0	6
8c	Diwulwewatisbamba ..	0	1	32
10a	Palugammedda ..	0	1	36
11	Palugahahena ..	5	2	38
12	Nugahahena ..	2	3	29
		589	0	36

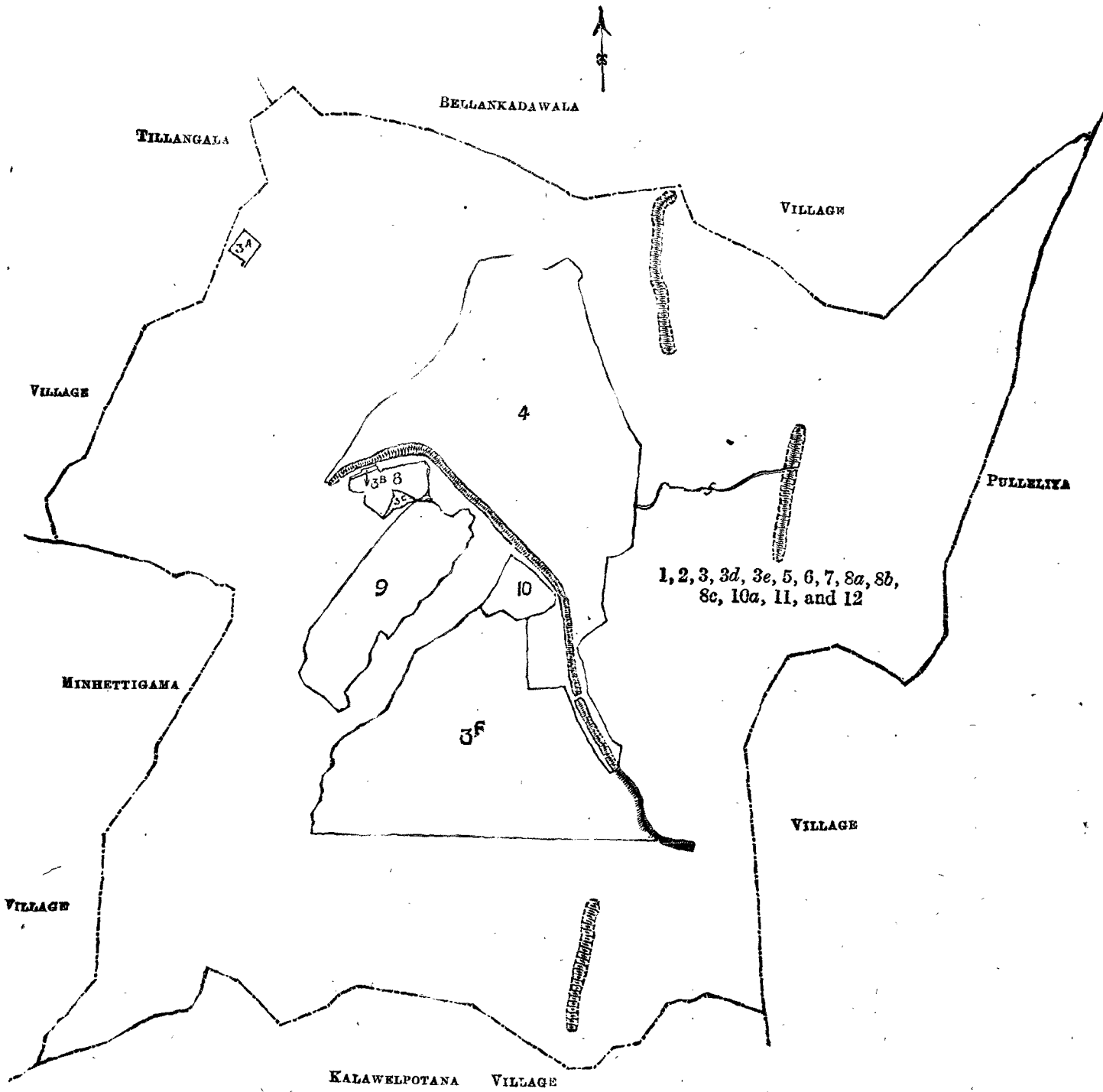
and bounded as follows : on the north by the village limit of Bellankadawala ; on the east by the village limit of Puleliya ; on the south by the village limit of Kalawelpotana ; on the west by the village limit of Minhettigama, the village limit of Tillangala.

NOTE.—The following lots lying within the above boundaries are excluded from this notice, and their aggregate acreage of 148 acres 3 roods and 25 perches is not included in the acreage of 589 acres and 36 perches given above :—

Preliminary plan 456.

Lot.	Name of Land.	Extent.		
		A.	R.	P.
3a	Diwulwewaminipittaniya ..	0	2	3
3b	Diwulwewagammedda ..	0	0	12
3c	Do. ..	0	1	25
3f	Diwulwewamukalana ..	56	1	25
4	Diwulwewa ..	66	3	15
8	Diwulwewagammedda ..	3	0	28
9	Diwulwewawela ..	18	0	29
10	Palugammedda ..	3	1	8
		148	3	25

[For Tracing see page 235.]



Scale of 16 Chains to an Inch.

Situation : Diwulwewa village in Pahalawewu tulana of Kende korale.

Preliminary plan 456.

Lot.	Name of Land.	Extent.		
		A.	R.	P.
1	Diwulwewahenyaya	29	3	31
2	Kudawewamukalana	33	3	37
3	Diwulwewamukalana, Hinnemukalana, Diwulwewa-			
	katuwa	302	2	15
3d	Diwulwewamukalana	2	1	30
3e	Do.	3	0	0
5	Kiralagalehenyaya	88	3	10
6	Kiralagalemukalana	113	0	5
7	Gamagawahena	5	3	5
8a	Diwulwewapasbamba	0	0	2
8b	Do.	0	0	6
8c	Diwulwewatisbamba	0	1	32
10a	Palugammedda	0	1	36
11	Palugahahena	5	2	38
12	Nugahahena	2	3	29
		589	0	36
<i>Lots excluded.</i>				
3a	Diwulwewaminipittaniya	0	2	3
3b	Diwulwewagammedda	0	0	12
3c	Do.	0	1	25
3f	Diwulwewamukalana	56	1	25
4	Diwulwewa	66	3	15
8	Diwulwewagammedda	3	0	28
9	Diwulwewawela	18	0	29
10	Palugammedda	3	1	8
		148	3	25

Sheets C²⁴₁₉₋₂₇, C²⁴₂₀₋₂₈, C²⁴₃₅₋₄₃, and C²⁴₃₆₋₄₄

Surveyor-General's Office,
Colombo, February 15, 1906.

2,681

J. MEADEN,
for Surveyor-General
Anuradhapura S. O. 23-1907

Notice under "The Waste Lands Ordinances of 1897, 1899, 1900, and 1903."

TAKE notice, that unless within three months from the 15th day of March, 1907, the persons, if any, who claim any interest in the lands hereinafter mentioned or in any one or more of such lands or to some interest therein make claim in person or in writing to the said lands or any of them or to some interest therein to W. E. Wait, Esq., Special Officer appointed under section 28 of "The Waste Lands Ordinances, 1897, 1899, 1900, and 1903," at his office at Hill House, Mutwal, Colombo :

Such Special Officer, in pursuance of the powers vested in him by the said Ordinances, will declare by writing under his hand that the said lands or such of them, as to which no claim has been made, are the property of the Crown.

W. E. WAIT,
Special Officer.

Description of the Lands referred to.

The following lots situated in the village of Wellamudawa, in the Nachcha tulana of the Ulagalla korale of the Hurulupalata, in the North-Central Province, as described in the annexed certified tracing :—

Preliminary plan 401.

Lot.	Name of Land.	Extent.		
		A.	R.	P.
1	Palugahamukalana	184	2	8
1b	Do.	1	3	16
1c	Do.	38	3	32
1a	Do.	3	2	32
2	Wannangalahena	164	3	24
2b	Wannangala	1	1	38
2d	Wannangalahena	30	2	31
2e	Do.	5	3	28
2f	Do.	1	0	0
4	Wewihalahena	93	1	27
4b	Do.	33	2	20
4c	Do.	5	2	0
6	Wellamudawatisbamba	2	0	11
6a	Do.	0	1	11
		567	3	38

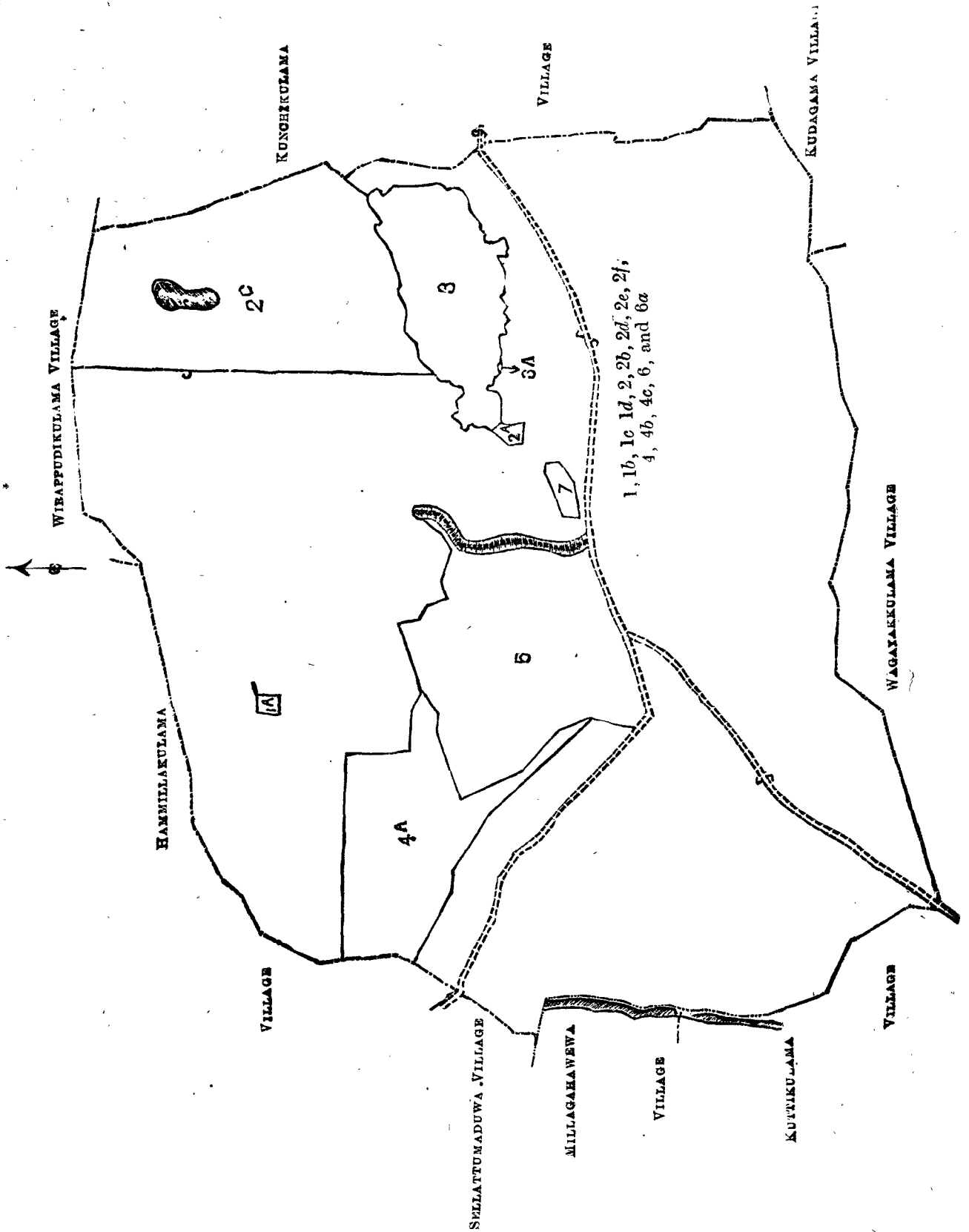
and bounded as follows : on the north by the village limit of Hammillakulama, the village limit of Wirappudikulama ; on the east by the village limit of Kunchikulama ; on the south by the village limit of Kudagama, the village limit of Wagayakkulama ; on the west by the village limit of Kuttikulama, the village limit of Millagahawewa, the village limit of Sellattumaduwa, the village limit of Hammillakulama.

NOTE.—The following lots lying within the above boundaries are excluded from this notice, and their aggregate acreage of 180 acres 1 rood and 23 perches is not included in the acreage of 567 acres 3 roods and 38 perches given above :—

Preliminary plan 401.

Lot.	Name of Land.	Extent.		
		A.	R.	P.
1a	Palugahamukalana	0	2	4
2a	Nugagahayaya (T. P. 217,696)	0	2	14
2c	Wannangalahena	67	3	2
3	Wellamudawewela (P.P. 206/W 58 to Z 58, A 59 to J 59)	25	1	26
3a	Do.	0	0	1
4a	Wewihalahena	31	1	11
5	Wellamudawewewa	53	1	38
7	Gammedda	1	1	7
		180	1	23

[For Tracing see page 238.]



Situation : Wellamudawa village in Nachcha tulana of Ulagalla korale.
Preliminary plan 401.

Lot.	Name of Land.	Extent.		
		A.	R.	P.
1 ..	Palugahamukalana ..	184	2	8
1b ..	Do. ..	1	3	16
1c ..	Do. ..	38	3	32
1d ..	Do. ..	3	2	32
2 ..	Wannangalahena ..	164	3	24
2b ..	Wannangala ..	1	1	38
2d ..	Wannangalahena ..	30	2	31
2e ..	Do. ..	5	3	28
2f ..	Do. ..	1	0	0
4 ..	Wewihalahena ..	93	1	27
4b ..	Do. ..	33	2	20
4c ..	Do. ..	5	2	0
6 ..	Wellamudawatisbamba ..	2	0	11
6a ..	Do. ..	0	1	11
		567	3	38

Lots excluded.

1a ..	Palugahamukalana ..	0	2	4
2a ..	Nugagahayaya (T. P. 217,696) ..	0	2	14
2c ..	Wannangalahena ..	67	3	2
3 ..	Wellamudawewela (P.P. 206, W 58 to Z 58, A 59 to J 59) ..	25	1	26
3a ..	Do. ..	0	0	1
4a ..	Wewihalahena ..	31	1	11
5 ..	Wellamudawewewa ..	53	1	38
7 ..	Gammedda ..	1	1	7

Sheet F₇¹⁴—15

180 1 23

Surveyor-General's Office,
Colombo, February 16, 1907.
2,682

C. MEADEN,
for Surveyor-General.
Anuradhapura S. O. 24—1907

Notice under "The Waste Lands Ordinances of 1897, 1899, 1900, and 1903."

TAKE notice, that unless within three months from the 15th day of March, 1907, the persons, if any, who claim any interest in the lands hereinafter mentioned or in any one or more of such lands make claim in person or in writing to the said lands or any of them or to some interest therein to J. G. Fraser, Esq., Special Officer appointed under section 28 of "The Waste Lands Ordinances, 1897, 1899, 1900, and 1903," at his office at Hill House, Mutwal, Colombo :

Such Special Officer, in pursuance of the powers vested in him by the said Ordinances, will declare by writing under his hand that the said lands or such of them, as to which no claim has been made, are the property of the Crown.

J. G. FRASER,
Special Officer.

Description of the Lands referred to.

The following lots situated in the village of Alutkurumulla, in the Yagam-pattu of the Central Pitigal korale of the Chilaw District, in the North-Western Province, as described in the annexed certified tracings :—

I.

Preliminary plan 242.

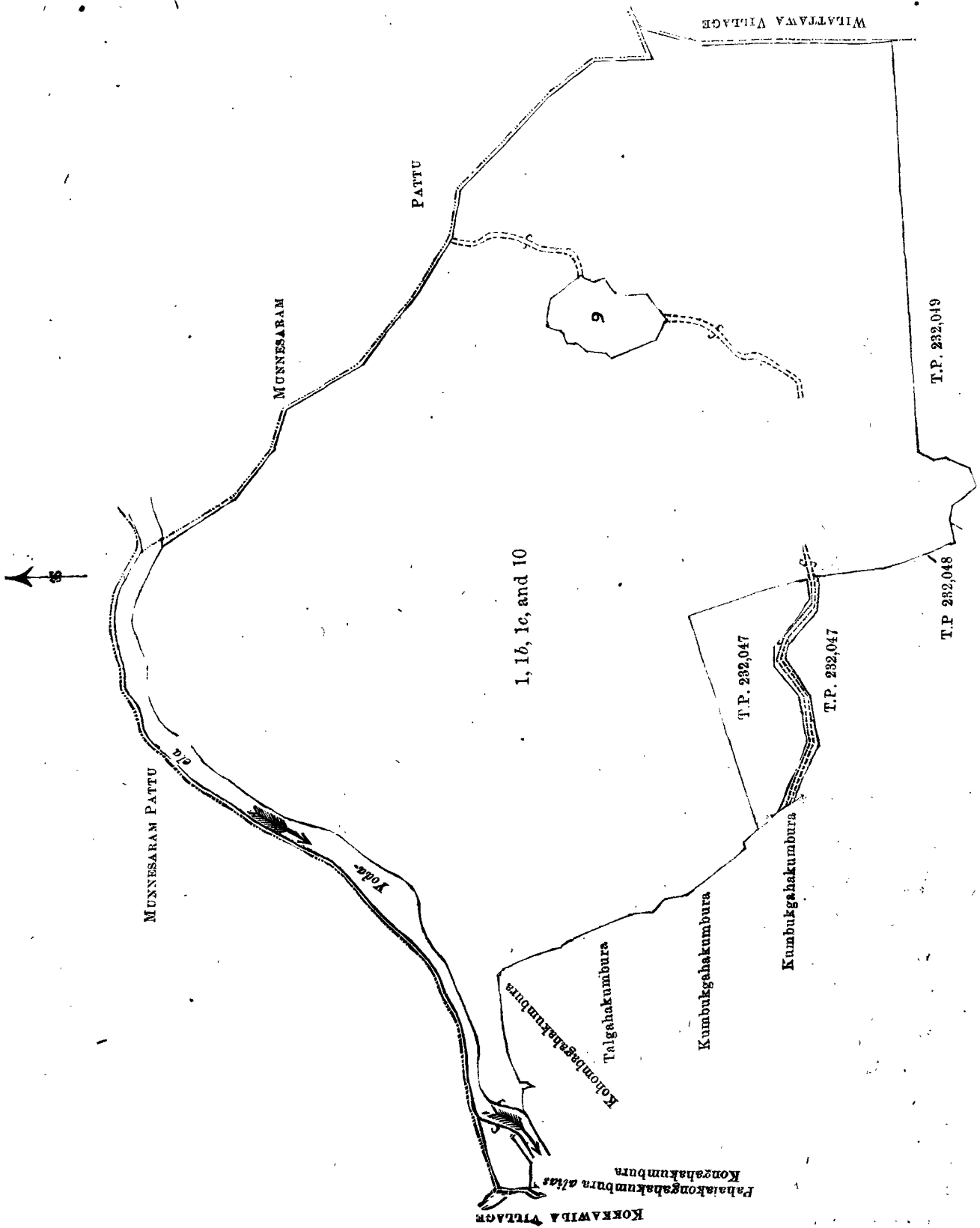
Lot.	Name of Land.	Extent.		
		A.	R.	P.
1 ..	Potuwilakattuwa <i>alias</i> Alutkurumullahenyaya ..	136	0	20
1b ..	Alutkurumullahenyaya (P. P. 3,030/13,516) ..	0	1	26
1c ..	Alutkurumullahenyaya (P. P. 3,030/13,520) ..	0	1	20
10 ..	Alutkurumullawewa ..	7	3	12
		144	2	38

and bounded as follows : on the north by the Yoda-ela, the boundary of Munnesaram pattu ; on the east by the village limit of Wilattawa ; on the south by T.Ps. 232,049, 232,048, 232,047, Kumbukgahakumbura claimed by Wijesinha Hettiachchi Mudiyansele Mudalihamy, Vel-vidane, T.P. 232,047 ; on the west by Kumbukgahakumbura claimed by Wijesinha Hettiachchi Mudiyansele Mudalihamy, Vel-vidane, Talgahakumbura claimed by Manchanayaka Mudiyansele Punchirala Appuhamy, Vel-vidane, Kohombagahakumbura claimed by Wijesinha Hettiachchi Mudiyansele Mudalihamy, Vel-vidane, Pahalakongahakumbura *alias* Kongahakumbura claimed by Manchanayaka Mudiyansele Punchirala Appuhamy, Vel-vidane, the Yoda-ela, Pahalakongahakumbura *alias* Kongahakumbura claimed by Manchanayaka Mudiyansele Punchirala Appuhamy, Vel-vidane, the village limit of Kokkawila.

NOTE.—The following lots lying within the above boundaries is excluded from this notice, and its acreage of 1 acre 3 roods and 37 perches is not included in the acreage of 144 acres 2 roods and 38 perches given above :—

Preliminary plan 242.

Lot.	Name of Land.	Extent.		
		A.	R.	P.
9	Timbirigahawila <i>alias</i> Potuwila	1	3	37



Scale of 8 Chains to an Inch.

Situation: Alutkurumulla village in Central Pitigal korale of Chilaw District.

Preliminary plan 242.

Lot.	Name of Land.		Extent.		
			A.	R.	P.
1 ..	Potuwilakattuwa <i>alias</i> Alutkurumullahenyaya	..	136	0	20
1b ..	Alutkurumullahenyaya (P. P. 3,030/13,516)	..	0	1	26
1c ..	Alutkurumullahenyaya (P. P. 3,030/13,520)	..	0	1	20
10 ..	Alutkurumullawewa	..	7	3	12
			<u>144</u>	<u>2</u>	<u>38</u>

Lot excluded.

9 ..	Timbirigahawila <i>alias</i> Potuwila	..	1	3	37
------	---------------------------------------	----	---	---	----

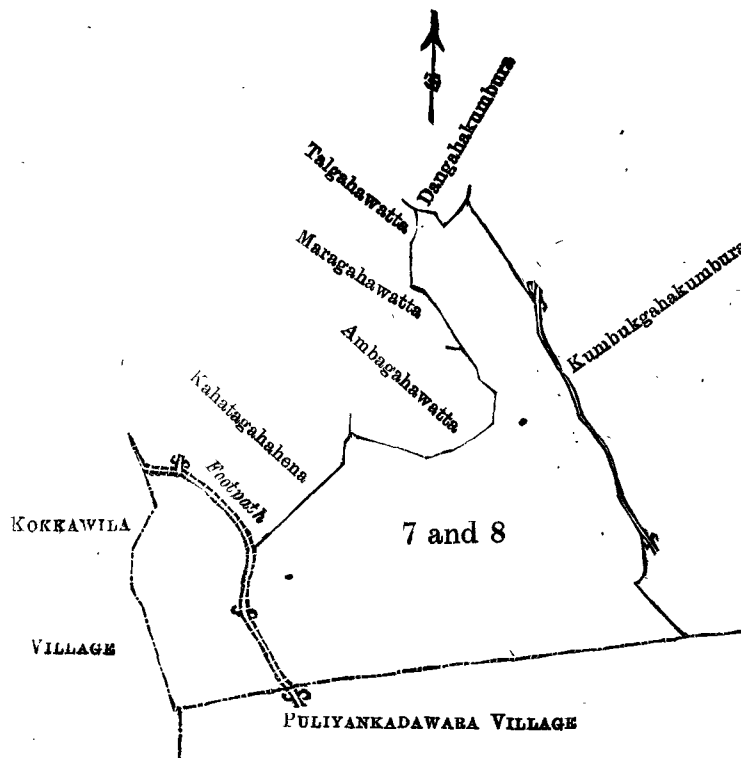
Sheet I₅₅⁶—63Surveyor-General's Office,
Colombo, January 29, 1907.C. MEADEN,
for Surveyor-General.

II.

Preliminary plan 242.

Lot.	Name of Land.		Extent.		
			A.	R.	P.
7 ..	Talgahakatuwekele, Kongahahena..	..	9	3	27
8 ..	Iswetiya mukalana <i>alias</i> Talgahakatuwemukulana	..	12	0	15
			<u>22</u>	<u>0</u>	<u>2</u>

and bounded as follows: on the north by a footpath, Kahatagahahena claimed by Wijesinha Hettiachchi Mudiyansele Mudalihamy, Vel-vidane, Ambagahawatta claimed by Wijesinha Hettiachchi Mudiyansele Kiri Banda and others, Maragahawatta claimed by Wijesinha Hettiachchi Mudiyansele Kiri Banda, Talgahawatta claimed by Wijesinha Hettiachchi Mudiyansele Mudalihamy, Vel-vidane, Dangahakumbura claimed by ditto; on the east by Kumbukgahakumbura claimed by Wijesinha Hettiachchi Mudiyansele Mudalihamy, Vel-vidane; on the south by the village limit of Puliyankadawara; on the west by the village limit of Kokkawila.



Scale of 8 Chains to an Inch.

Situation : Alutkurumulla village in Central Pitigal korale of Chilaw District.

Preliminary plan 242.

Lot.	Name of Land.	Extent.		
		A.	R.	P.
7	Talgahakatuwekele, Kongahahena..	9	3	27
8	Iswetiya mukalana <i>alias</i> Talgahakatuwemukalana	12	0	15
		22	0	2

Field sheet I₅₅⁶—63

Surveyor-General's Office,
Colombo, January 29, 1907.

2,683

C. MEADEN,
for Surveyor-General.
Chilaw S. O. I—1907

Notice under "The Waste Lands Ordinances of 1897, 1899, 1900, and 1903."

TAKE notice, that unless within three months from the 15th day of March, 1907, the persons, if any, who claim any interest in the land hereinafter mentioned appear before the Assistant Government Agent of the Matara District and make claim to the said land or to some interest therein :

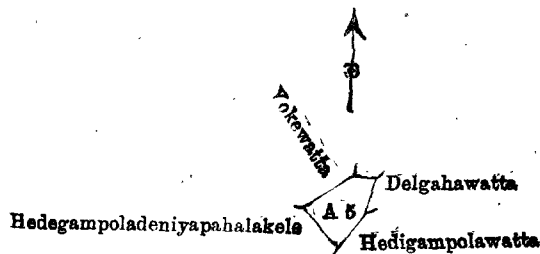
Such Assistant Government Agent, in pursuance of the powers vested in him by "The Waste Lands Ordinances of 1897, 1899, 1900, and 1903," will declare by writing under his hand that the said land, to which no claim has been made, is the property of the Crown.

Matara Kachcheri,
February 25, 1907.

G. COOKSON,
Assistant Government Agent.

Description of the Land referred to.

The land commonly called or known as Hedigampalaihakella, situated at Kiripitiya in Morawak korale of the Matara District, containing in extent 1 rood and 26 perches, shown as lot A 5 in block survey preliminary plan 3 and in the annexed tracing therefrom, bounded as follows : on the north by Yokewatta claimed by Heggoda Arachchige Nicholas ; on the east by Delgahawatta claimed by Witaranage Adirian and Hedigampolawatta claimed by Heggoda Arachchige Nicholas ; on the south and west by Hedigampoladeniyapahalakella claimed by Witaranage Adirian and others.



Scale of 8 Chains to an Inch.

Situation : Kiripitiya village in Morawak korale of Matara District.

Preliminary plan 3.

Lot.	Name of Land.	Extent.		
		A.	R.	P.
A 5	Hedigampalaihakella	0	1	26

Field sheet O₄¹⁵—12

Surveyor-General's Office,
Colombo, February 5, 1907.

2,684

C. MEADEN,
for Surveyor-General.

Notice under "The Waste Lands Ordinances of 1897, 1899, 1900, and 1903."

TAKE notice, that unless within three months from the 15th day of March, 1907, the persons, if any, who claim any interest in the land called Hingamayahena, situated in the village Howpe in Gangaboda pattu of Matara District, make claim in person to the said land or to some interest before the Assistant Government Agent of Matara at the Matara Kachcheri :

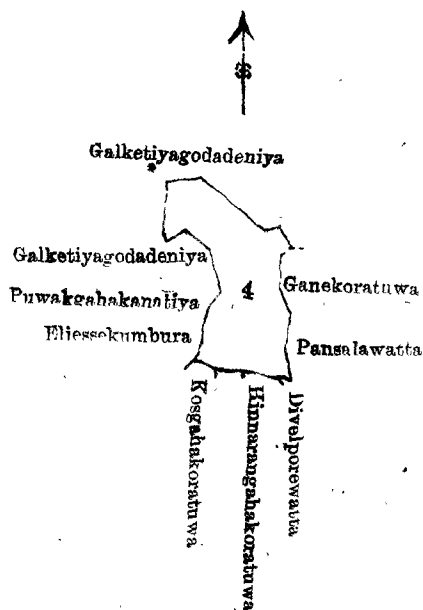
Such Assistant Government Agent, in pursuance of the powers vested in him by "The Waste Lands Ordinances of 1897, 1899, 1900, and 1903," will declare by writing under his hand that the said land, to which no claim has been made, is the property of the Crown.

Matara Kachcheri,
February 25, 1907.

G. COOKSON,
Assistant Government Agent.

Description of the Land referred to.

The land commonly called or known as Hingamayahena, situated in the village of Howpe in the Gangaboda pattu of Matara District, in the Southern Province, containing in extent 2 acres 2 roods and 14 perches, shown as lot 4 in preliminary plan 73 and in the annexed certified tracing therefrom, and bounded as follows : on the north by Galketiyyagodadeniya claimed by Samarasinge Babun *alias* Don Andris and others ; on the east by Ganekoratuwa and Pansalawatta claimed by Opatu Unnanse of Maramba Pansala ; on the south by Divelporewatta and Kosgahakoratuwa claimed by Radawelage Babune and others and Hinnarangahakoratuwa claimed by Howpegamage Don Andris and others ; on the west by Galketiyyagodadeniya claimed by Samarasinge Babune *alias* Don Andris and others, Puwakgahakanatiya claimed by Dawunda Marikar and others, Eliessekumbura claimed by Henidumaliyanage Don Davith and others.



Scale of 8 Chains to an Inch.

Situation : Howpe village in Gangaboda pattuwa of Matara District.

Preliminary plan 73.

Lot.	Name of Land.	Extent. A. R. P.
4	Hingamayahena	2 2 14

Field sheet 19
23-31

Surveyor-General's Office,
Colombo, January 17, 1907.

C. MEADEN,
for Surveyor-General.

Notice under "The Waste Lands Ordinances of 1897, 1899, 1900, and 1903."

TAKE notice, that unless within three months from the 15th day of March, 1907, the persons, if any, who claim any interest in the lands hereinafter mentioned or in any one make claim in person to the said lands or any of them before the Assistant Government Agent of Matara at the Matara Kachcheri:

Such Assistant Government Agent, in pursuance of the powers vested in him by "The Waste Lands Ordinances of 1897, 1899, 1900, and 1903," will declare by writing under his hand that the said lands, as to which no claim has been made, are the property of the Crown.

Matara Kachcheri,
February 25, 1907.

G. COOKSON,
Assistant Government Agent.

Description of the Lands referred to.

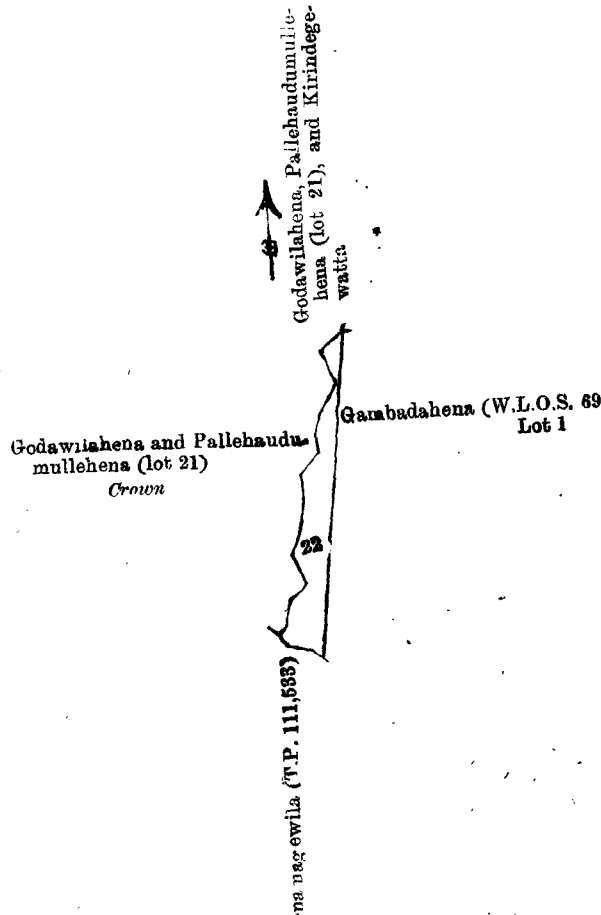
The following lots situated in the village of Howpe, in the Gangaboda pattu of the Matara District, in the Southern Province, as described in the annexed certified tracings:—

I.

Preliminary plan 73.

Lot.	Name of Land.	Extent.	
		A.	R. P.
22	Gambodahena	1	1 36

and bounded as follows: on the north by Godawilahena and Pallehandumullehena (lot 21), land declared Crown, and Kirindegewatta claimed by Hiniduma Liyanage Davit, &c.; on the east by Gambodahena (W.L.O.S. 69/lot 1) sold by Crown to Kandanda Arachchige Abeynaike Punchi Appu; on the south by Lenamagewila (T.P. 111,533) sold by Crown to Mammadu Ibrahim Mihideen Kandu; on the west by Godawilahena and Pallehandumullehena (lot 21) declared Crown.



Scale of 8 Chains to an Inch.

Situation: Howpe village in Gangaboda pattuwa of Matara District.

Preliminary plan 73.

Lot.	Name of Land.	Extent.	
		A.	R. P.
22	Gambodahena	1	1 36

Field sheet O 19
23—31

Surveyor-General's Office,
Colombo, January 24, 1907.

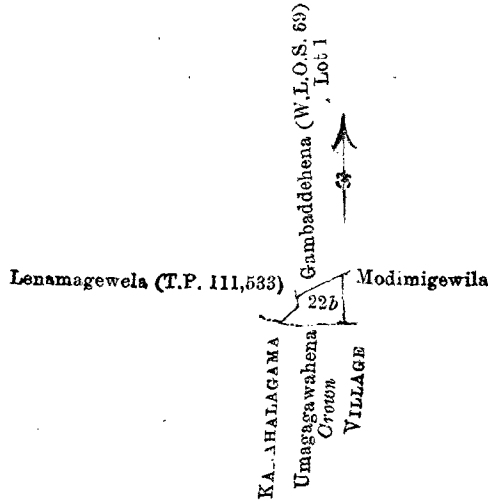
C. MEADEN,
for Surveyor-General.

II.

Preliminary plan 73.

Lot.	Name of Land.	Extent. A. R. P.
22b	Gambodahena	0 1 16

and bounded as follows: on the north by Gambodahena (W.L.O.S. 69/lot 1) sold by Crown to Kandanda Arachchige Abeynaike Punchi Appu; on the east by Modimigewila claimed by the estate of Meerakkanda Shroff; on the south by Kanahalagama village and Umagagawahena declared Crown; on the west by Lenamagewila (T.P. 111,533) sold by Crown to Mammadu Ibrahim Mihideen Kandu.



Scale of 8 Chains to an Inch.

Situation: Howpe village in Gangaboda pattuwa of Matara District.

Preliminary plan 73.

Lot.	Name of Land.	Extent. A. R. P.
22b	Gambodahena	0 1 16

Surveyor-General's Office,
Colombo, January 24, 1907.

Field sheet O 19
23—31

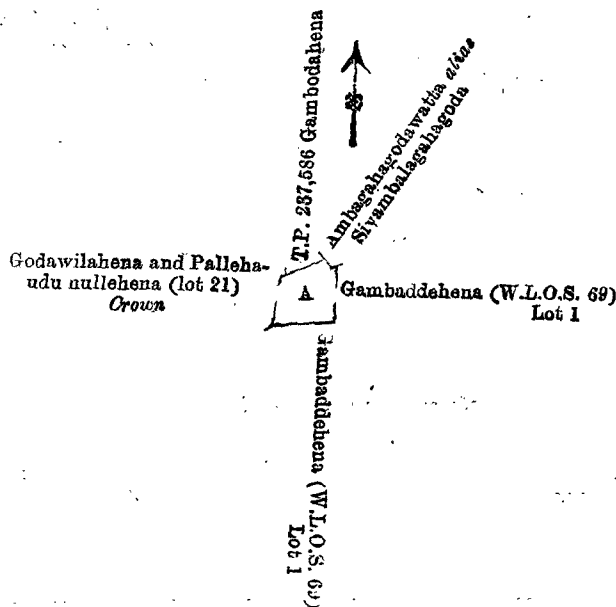
C. MEADEN,
for Surveyor-General.

III.

Preliminary plan 73.

Lot.	Name of Land.	Extent. A. R. P.
W.L.O.S. 69/lot A	Kirindegewatta	0 2 28

and bounded as follows: on the north by T.P. 237,586, Gambodahena and Ambagahagodawatta *alias* Siyambalagahagoda; on the east and south by Gambodahena (W.L.O.S. 69/lot 1) sold by Crown to Kandanda Arachchige Abeynaike Punchi Appu; on the west by Godawilahena and Pallehendumullehena (lot 21) declared Crown.



Scale of 8 Chains to an Inch.

Situation : Howpe village in Gangaboda pattuwa of Matara District

Preliminary plan 73.

Lot.	Name of Land.	Extent.	
		A.	R. P.
W.L.O.S. 69/lot A	Kirindegewatta	0	2 28

Field sheet O 19
23—31

Surveyor-General's Office,
Colombo, January 24, 1907.

C. MEADEN,
for Surveyor-General.

2,686

Notice under "The Waste Lands Ordinances of 1897, 1899, 1900, and 1903."

TAKE notice, that unless within three months from the 15th day of March, 1907, the persons, if any, who claim any interest in the land hereinafter mentioned appear before the Assistant Government Agent of the Matara District at the Matara Kachcheri and make claim to the said land or to some interest therein :

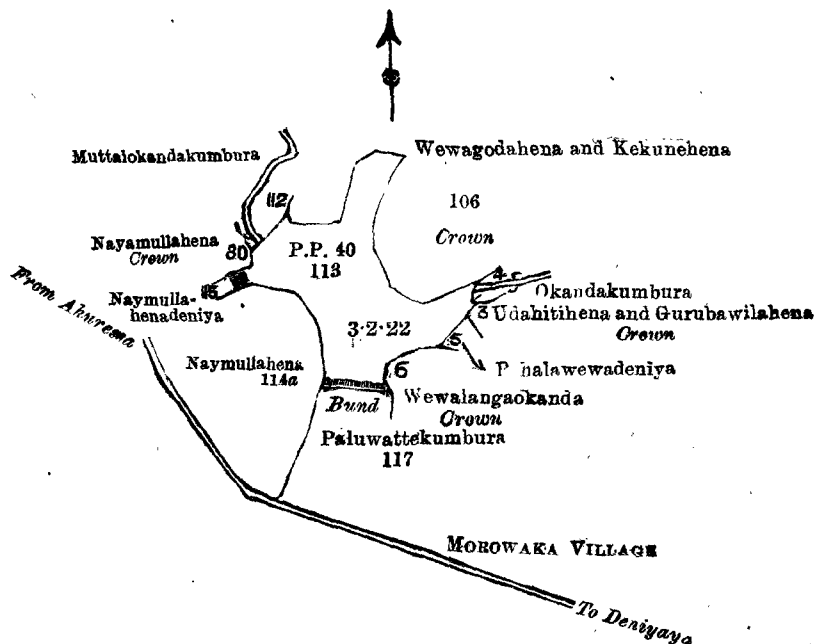
Such Assistant Government Agent, in pursuance of the powers in him vested by "The Waste Lands Ordinances of 1897, 1899, 1900, and 1903," will declare by writing under his hand that the said land, to which no claim has been made, is the property of the Crown.

Matara Kachcheri,
February 28, 1907.

G. COOKSON,
Assistant Government Agent.

Description of the Land referred to.

The land commonly called or known as Radawewa, situated at Morawaka in the Morawak korale of the Matara District, in the Southern Province, containing in extent 3 acres 2 roods and 22 perches, shown as lot 113 in block survey preliminary plan No. 40 and in the annexed tracing therefrom, and bounded as follows : on the north by Muttaikandakumbura claimed by Jayasingha Lianage Dondiris and Wewagodahena, Kekunehena declared Crown ; on the east by Wewagodahena, Kekunehena declared Crown, Okandakumbura claimed by Lianagamage Sinno Appu, Udahitihena, Gurubawilahena declared Crown, Pahalawewadeniya claimed by Lianagamage Sinno Appu, and Wewalangaokanda declared Crown ; on the south by bund and Paluwattakumbura claimed by R. Radage Andiris and others ; on the west by Naymullahena claimed by Banagala Sumana Unnanse, Naymullahenadeniya claimed by Banagala Sumana Unnanse, and Naymullahena declared Crown.



Scale of 8 Chains to an Inch.

Surveyor-General's Office,
Colombo, September 6, 1906.

R. S. TEMPLETON,
for Surveyor-General.

2,687