

Ceylon Government Gazette

Published by Authority.

No. 6,177—THURSDAY, MARCH 28, 1907.

PART I.—General: Minutes, Proclamations, Appointments, and General Government Notifications. | PART III.—Provincial Administration.
 PART II.—Legal and Judicial. | PART IV.—Land Settlement.
 PART V.—Mercantile, Marine, Municipal, Local, &c.

Separate paging is given to each Part in order that it may be filed separately.

Part IV.—Land Settlement.

	PAGE	PAGE
Preliminary Notices	—	271
	Final Orders	

FINAL ORDERS.

Order under Section 4, Sub-section (1), of "The Waste Lands Ordinances of 1897, 1899, 1900, and 1903," declaring Lands to be Crown Property.

In the matter of the lands commonly called or known as Kokmadadeniyahena, &c., Ratmaladeniya, Pussagulana-atura, Galandahene-atura, Gedaragulana, &c., Morokgedarahena, situate in the village of Miyanawatura in the Hinidum pattu of the Galle District, in the Southern Province, and of "The Waste Lands Ordinances of 1897, 1899, 1900, and 1903."

WHEREAS in pursuance of section 1 of the said Ordinances it was duly notified on the 19th day of August, One thousand Nine hundred and Four, that if no claim to the lands commonly called or known as Kokmadadeniyahena, &c., Ratmaladeniya, Pussagulana-atura, Galandaheneatura, Gedaragulana, &c., Morokgedarahena, situate in the village of Miyanawatura in the Hinidum pattu of the Galle District, in the Southern Province, containing in extent 608 acres 1 rood and 22 perches, and shown as lots 2, 3, 4, and 4a in preliminary plan 112, and in the annexed certified tracing therefrom, was made to John George Fraser, Special Officer appointed under section 28 of the said Ordinances, within the period of three months from the date specified in such notice, such lands would be deemed the property of the Crown and dealt with on account of the Crown (*vide* Notice No. 2,032):

And whereas (1) Delakkada Liyanage Don Davith de Silva of Miyanawatura, (2) Delakkada Liyanage Don Simon de Silva of Miyanawatura, (3) Pahalagamage Endoris of Miyanawatura, (4) Don Arnolis Abeyagunawardana, Registrar of Dellawa, (5) Don Abaran Abeyagunawardana of Dellawa, (6) Don Andriyas Abeyagunawardana of Dellawa, (7) Don James Loku Ranawaka of Dellawa, (8) Ampagoda Liyanage Don Siman of Dellawa, (9) Gulanege Matheshami of Dellawa, (10) Ihalagamage Adris of Dellawa, (11) Pahalagamage Dondris of Dellawa, (12) Pahalagamage Pedris of Dellawa, (13) Pahala amage Kirigoris of Dellawa, (14) Don Orlias Jayawardana of Dellawa, made claim thereto; and whereas the said claimants have withdrawn their claims to the said lands, I, John George Fraser, Special Officer appointed under section 28 of the said Ordinances, under and by virtue of the powers vested in me in that behalf by section 4 of the said Ordinances, do hereby on this 12th day of February, 1907, order and declare, under section 4, sub-section (1), of the said Ordinances, that the said lands, as more fully described herein below, are the property of the Crown.

Description of the Lands referred to.

The following lots situated in the village of Miyanawatura in the Hinidum pattu of the Galle District in the Southern Province, as described in the annexed certified tracing:—

Preliminary plan 112.

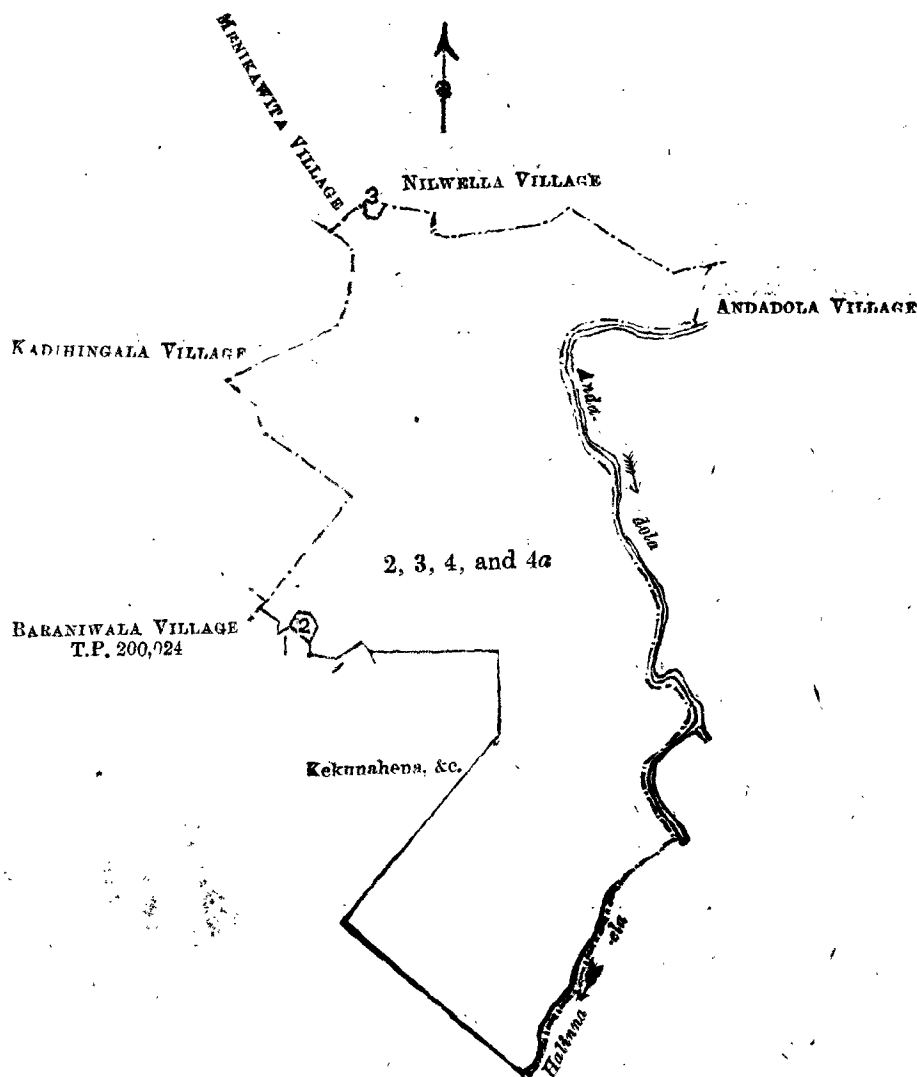
Lot.	Name of Land.	Extent.		
		A.	R.	P.
2	.. Kokmadadeniyahena, &c.	..	520	1 20
3	.. Ratmaladeniya	2	0 10
4	.. Pussagulana-atura, Galandahene-atura, Gedaragulana, &c.	84	1	32
4a	.. Morokgedarahena	1	2 0
		608	1	22

and bounded as follows: on the north by the village limit of Menikawita, Kokmadadeniya belonging to Delakkada Liyanage Don Davith de Silva and others, the village limit of Nilwella; on the east by the village limit of Andadola, the Andadola, the Halinna-ela; on the south by Kekunahena, &c., belonging to Delakkada Liyanage Don Davith de Silva and others, on the west by Keunehena, &c., belonging to Delakkada Liyanage Don Davith de Silva and others, Chinadigedarawatta, &c., claimed by Pahalagamage Sauneris and others, Gulanegeedarawatta *alias* Galbodagedarawatta claimed by Gulanege Mathes, Chinadigedarawatta, &c. claimed by Pahalagamage Sauneris and others, T.P. 200,024, the village limit of Basaniwaa, the village limit of Kadihingala.

February 12, 1907

J. G. FRASER,
Special Officer.

[For Tracing see page 273.]



- 1 Chinadigedarawatta, &c.
- 2 Gulanagedarawatta *alias* Galbodagedarawatta
- 3 Kokmadadeniya

Scale of 32 Chains to an Inch.

Situation : Miyanawatura village in Hinidum pattu,

Preliminary plan 112.

Lot.	Name of Land.	Extent. A. R. P.
2	Kokmadadeniyahena, &c.	520 1 20
3	Ratmaladeniya	2 0 10
4	Pussagulana-atura, Galandahene-atura, Gedaragulana, &c.	84 1 32
4a	Morokgedarahena	1 2 0
		608 1 22

Field sheets O 37-45 & O 53-61

Surveyor-General's Office
Colombo, January 16, 1907.

C. MEADEN,
for Surveyor-General.

Order under Section 4, Sub-section (1), of "The Waste Lands Ordinances of 1897, 1899, 1900, and 1903," admitting Lands to be Private Property.

In the matter of the lands commonly called or known as Kokmadadeniya, Gedarakumburahena, Kekunahena, Pallakumburahena, &c., Katuakulagahamandiya, &c., situate in the village of Miyanawatura in the Hinidum pattu of the Galle District, in the Southern Province, and of "The Waste Lands Ordinances of 1897, 1899, 1900, and 1903."

WHEREAS in pursuance of section 1 of the said Ordinances it was duly notified on the 19th day of August, One thousand Nine hundred and Four, that if no claim to the lands commonly called or known as Kokmadadeniya, Gedarakumburahena, Kekunahena, Pallakumburahena, &c., Katuakulagahamandiya, &c., situate in the village of Miyanawatura in the Hinidum pattu of the Galle District, in the Southern Province, containing in extent 292 acres 2 roods and 1 perch, and shown as lots 1, 2a, 7, 10, 11, 13, 15, 19, 20, 24, 25, 29, 31, 32, 34, and 36 in preliminary plan No. 112 and in the annexed certified tracings therefrom, was made to John George Fraser, Special Officer appointed under section 28 of the said Ordinances, within the period of three months from the date specified in such notice, such lands would be deemed the property of the Crown and dealt with on account of the Crown (*vide* Notice No. 2,032):

And whereas (1) Delakkada Liyanage Don Davit de Silva of Miyanawatura, (2) Delakkada Liyanage Don Simão de Silva of Miyanawatura, (3) Pahala Gamage Endoris of Miyanawatura, (4) Don Arnolis Abeyagunawardana, Registrar of Dellawa, (5) Don Abaran Abeyagunawardana of Dellawa, (6) Don Andriyas Abeyagunawardana of Dellawa, (7) Don James Loku Ranawaka of Dellawa, (8) Ampagoda Liyanage Don Simon of Dellawa, (9) Gulanege Matheshami of Miyanawatura, (10) Ihalagamage Adris of Miyanawatura, (11) Pahalagamage Dandris of Miyanawatura, (12) Pahalagamage Pedris of Miyanawatura, (13) Pahalagamage Kirigoris of Miyanawatura, (14) Don Orlias Jayawardana of Miyanawatura made claim thereto; and I, John George Fraser, Special Officer appointed under section 28 of the said Ordinances, made due inquiry into such claim; I, with the consent of His Excellency the Governor, do hereby admit the claim of the said claimants to the said lands, as more fully described herein below, under section 4, sub-section (1), of the said Ordinances.

Description of the Lands referred to.

The following lots situated in the village of Miyanawatura in the Hinidum pattu of the Galle District, in the Southern Province, as described in the annexed certified tracings:—

I.

Preliminary plan 112.

Lot.	Name of Land.	Extent.		
		A.	R.	P.
1	Kokmadadeniya	0	1	38

and bounded as follows: on the north by the village limit of Menikawita; on the east, south, and west by



Scale of 8 Chains to an Inch.

Situation: Miyanawatura village in Hinidum pattu.

Preliminary plan 112.

Lot.	Name of Land.	Extent.		
		A.	R.	P.
1	Kokmadadeniya	0	1	38

Surveyor-General's Office,
Colombo, January 16, 1907.

Field sheet O 37-45

C. MEADY,
for Surveyor-General.

II.

Preliminary plan 112.

Lot.	Name of Land.	Extent.		
		A.	R.	P.
2a	Gedarakumburahena, Kekunahena, Pallakumburahena, &c.	244	3	30
7	Katuakulagahamandiya	1	2	5
10	Gedarakumbura	0	1	11
11	Gedarakumburawatta	0	0	33
13	Pallakumbura	1	0	24
15	Rahidolaokanda <i>alias</i> Ratmaleokanda	6	0	26
19	Nawinnedeniya	2	1	7
20	Lindagodagodella	5	0	9
24	Ulukepugodella	0	3	11
25	Lindagodakoratuwa	0	1	2
29	Lindagodella	2	1	0
31	Lindagodadeniya, Iddamaldeniya	6	1	25
32	Pallewattagodella	19	3	18
34	Pallewatteowita	0	1	32
36	Pallewattapelawatta	0	1	10
		292	0	3

and bounded as follows: on the north by Chinadigedarawatta, &c., claimed by Pahalagamage Saunaris and others, Chinadigedarawatta *alias* Pelawatta claimed by ditto, Chinadigedarawatta, &c., claimed by ditto, Galandahena belonging to the Crown; on the east by Kiriladeniyahena belonging to the Crown, Nawunehena belonging to the Crown, Mahayalahena belonging to the Crown, the Halinna-ela (the village limit of Andadola), Udapeelagoda Alutwatta claimed by Dellakkada Liyanage Don Davith de Silva; on the south by the Halinna-dola, Udapeelagodakumbura *alias* Udapeelagoda Aswedduma claimed by Amarawickrama Don Davith, Hettigedarakumbura claimed by Amarawickrama Don Davith, Pallewattagodellawatta *alias* Pallewattapelawatta claimed by ditto; and on the west by the Dellawa-ela, Nekatigewatta claimed by Girmalage Nekatige Habanissa, Nekatigewatta claimed by Edera Achcharige Sima and others, Miyanawaturakumbura claimed by Pahalagamage Edonis and others, Lindagawawatta claimed by Pahalagamage Endoris, Miyanawaturawekekumbura claimed by Pahalagamage Edonis, Ulukepugodella claimed by Pahalagamage Lewis, Ratmaleliyadda claimed by Pahalagamage Edonis, Kosgahaliyadda claimed by ditto, Galketiya-godagedarawatta claimed by Pahalagamage Girigoris, Ratmaleasweddumakumbura claimed by Pahalagamage Louis and others, Ratmalewatta claimed by Pahalagamage Edonis, the Dellawa-ela, the Rahi-dola (the village limit of Baaniwala), T. P. 200,024.

NOTE.—The following lots lying within the above boundaries are excluded from this order, and their acreage of 2 acres and 37 perches is not included in the acreage of 292 acres and 3 perches given above:—

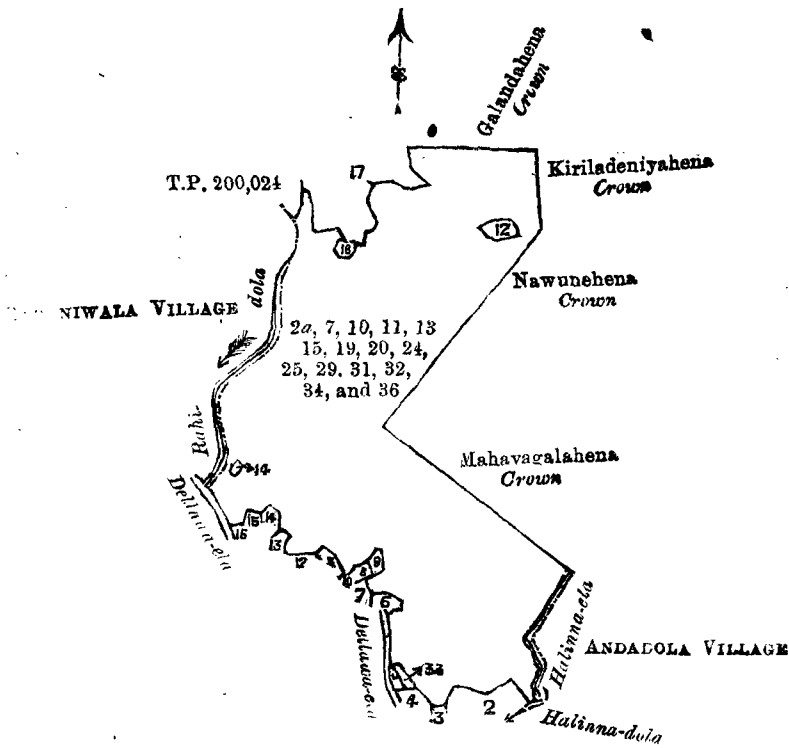
Preliminary plan 112.

Lot.	Name of Land.	Extent		
		A.	R.	P.
12	Andibillakumbura <i>alias</i> deniya	1	1	14
14	Rahidolawatta	0	1	12
33	Pelawattadeniya	0	2	11
		2	0	37

February 12, 1907.

J. G. FRASER,
Special Officer.

[For Tracing see page 276.]



- | | |
|--|---|
| 1 .. Udapeelagoda-alutwatta | 10 .. Miyanawaturawolekumbura |
| 2 .. Udapeelagodakumbura <i>alias</i> Udapeelagodasawedduma | 11 .. Ulukepugodella |
| 3 .. Hettigedarakumbura | 12 .. Ratmaleliyadda |
| 4 .. Pallewa tagodellawatta <i>alias</i> Pallewattapelawatta | 13 .. Kosgamaiyalda |
| 6 .. Nekatiyewatta | 14 .. Gaketiyagodagedarawatta |
| 7 .. Do. | 15 .. Ratmalekaweddumekumbura |
| 8 .. Miyanawaturakumbura | 16 .. Ratmalewatta |
| 9 .. Lindagawawatta | 17 .. Chinnatigedarawatta, &c. |
| | 18 .. Chinadigedarawatta <i>alias</i> Pelawatta |

Scale of 32 Chains to an Inch.

Situation: Miyanawatura village in Hinidum pattu.

Preliminary plan 112

Lot.	Name of Land.	Extent. A. R. P.
2a	Gedarakumburahena, Kekunahena, Pallakumburahena, &c.	244 3 30
7	Katuakulagahamandiya	1 2 5
10	Gedarakumbura	0 1 11
11	Gedarakumburawatta	0 0 33
13	Pallakumbura	1 0 24
15	Rahidolaokanda <i>alias</i> Ratmaleokanda.	6 0 26
19	Nawinnedeniya	2 1 7
20	Lindagodagodella	5 0 9
24	Ulukepugodella	0 3 11
25	Lindagodakoratuwa	0 1 2
29	Lindagodella	2 1 0
31	Lindagodadeniya, Iddamaldeniya	6 1 25
32	Pallewattagodella	19 3 18
34	Pallewattewwita	0 1 32
36	Pallewattapelawatta	0 1 10
		<hr/>
		292 0 3
	<i>Lots excluded.</i>	
12	Andibillakumbura <i>alias</i> deniya	1 1 14
14	Rahidolawatta	0 1 12
33	Pelawattadeniya	0 2 11
		<hr/>
		2 0 37

Field sheets O₃₇₋₄₅⁹ and O₅₃₋₆₁⁹

Surveyor-General's Office,
Colombo, January 16, 1907.
Galle S. O. 164

J. C. MEADEN,
for Surveyor-General.

**Order under Section 4, Sub-section (1), of "The Waste Lands Ordinances of 1897, 1899, 1900, and 1903,"
declaring Lands to be Crown Property.**

In the matter of the lands commonly called or known as Tennapitahena, Galgodahena, &c., Galketiye-hena *alias* Hanguramahena, Kukulaendugala, situate in the village of Radawela in the Kandaboda pattuwa of the Matara District, in the Southern Province, and of "The Waste Lands Ordinances of 1897, 1899, 1900, and 1903."

WHEREAS in pursuance of section 1 of the said Ordinances it was duly notified on the Twenty-ninth day of September, One thousand Nine hundred and Five, that if no claim to the lands commonly called or known as Tennapitahena, Galgodahena, &c., Galketiye-hena *alias* Hanguramahena, Kukulaendugala, situate in the village of Radawela in the Kandaboda pattuwa of the Matara District, in the Southern Province, containing in extent 197 acres 3 roods and 6 perches, and shown as lots 21, 22, 22*i*, 22*j*, 22*n*, and 23 in preliminary plan No. 100 and in the annexed certified tracing therefrom, was made to J. G. Fraser, Special Officer appointed under section 28 of the said Ordinances, within the period of three months from the date specified in such notice, such lands would be deemed the property of the Crown and dealt with on account of the Crown (*vide* Notice No. 2,313):

And whereas Rubasinge Don Carolis of Radawela made claim thereto, and whereas the said claimant has withdrawn his claim to the said lands, I, John George Fraser, Special Officer appointed under section 28 of the said Ordinances, under and by virtue of the powers vested in me in that behalf by section 4 of the said Ordinances, do hereby on this 6th day of February, 1907, order and declare, under section 4, sub-section (1), of the said Ordinances, that the said lands, as more fully described herein below, are the property of the Crown.

Description of the Lands referred to.

The following lots situated in the village Radawela in the Kandaboda pattuwa of the Matara District, in the Southern Province, as described in the annexed certified tracing:—

Preliminary plan 100.

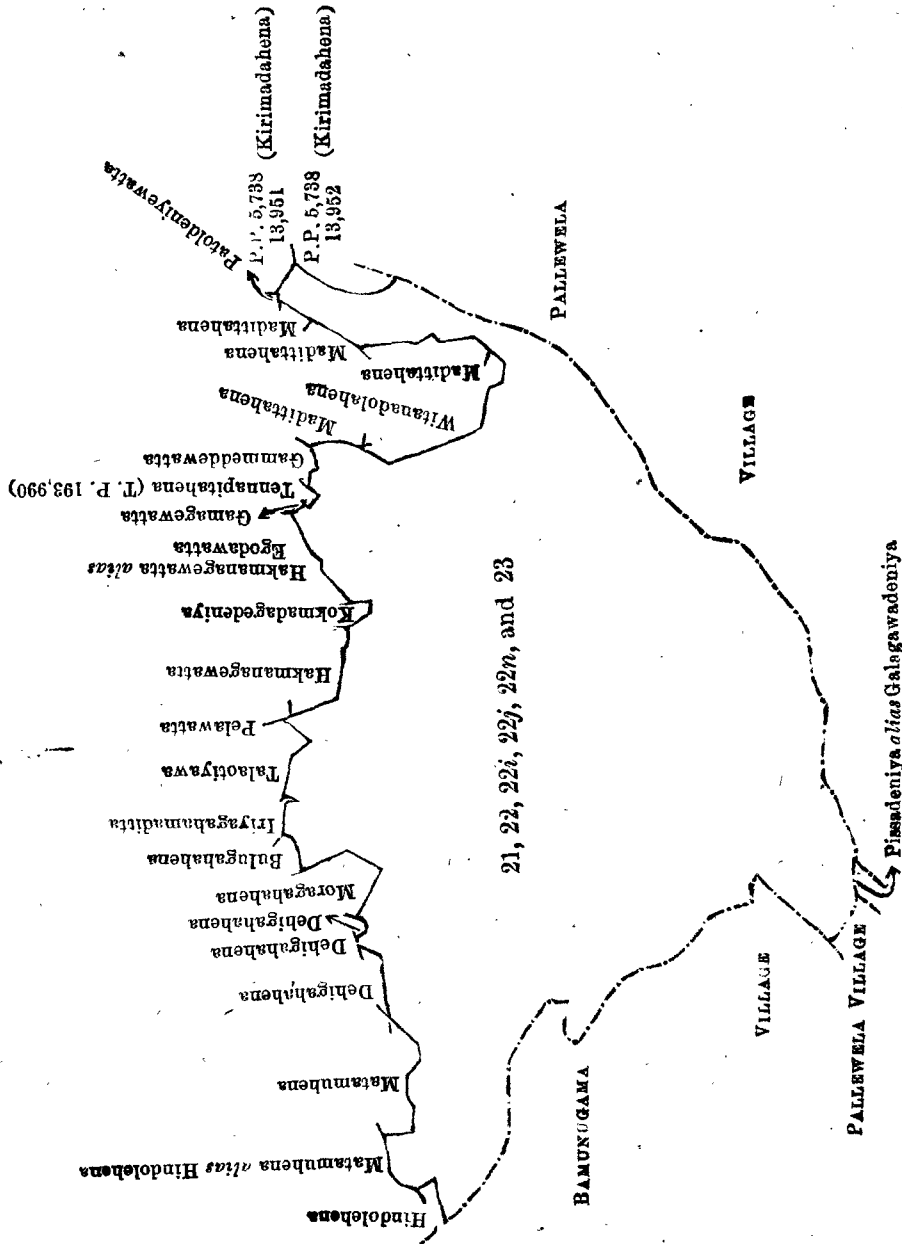
Lot.	Name of Land.	Extent.		
		A.	R.	P.
21	Tennapitahena	0	2	21
22	Galgodahena, &c.	192	2	22
22 <i>i</i>	Galketiye-hena <i>alias</i> Hanguramahena	1	0	0
22 <i>j</i>	Do.	2	1	24
22 <i>n</i>	Galketiye-hena	1	0	0
23	Kukulaendugala	0	0	19
		197	3	6

and bounded as follows: on the north by Hindolehena claimed by Rubasinge Don Carolis and others, Matamuhena *alias* Hindolehena claimed by Rubasinge Don Carolis, Matamuhena sold by the Crown, Dehigahahena sold by the Crown, Dehigahahena claimed by Rubasinge Don Carolis and others, Dehigahahena sold by the Crown, Moragahahena sold by the Crown, Bulugahahena claimed by Don Adirian Ranaweera, Police Officer, Iriyagahamaditta claimed by Rubasinge Don Carolis and others, Talaotiyawa belonging to Rubasinge Don Carolis, Pelawatta sold by the Crown, Hakmonagewatta claimed by Don Adirian Ranaweera, Police Officer, Kokmadagedeniya claimed by ditto, Hakmanagewatta *alias* Egodawatta claimed by Rubasinge Don Carolis, Gamagewatta claimed by Don Dias Sedara, Tennapitahena (T. P. 193,990), Gammeddewatta claimed by Giganage Maha Babune and others, Madittahena sold by the Crown, Witanadolahena belonging to Rubasinge Don Carolis, Madittahena sold by the Crown, Madittahena sold by the Crown, Madittahena sold by the Crown, Patoldeniye-watta claimed by Rubasinge Don Carolis and others, P. P. 5,738/13,951 (Kirimadahena) private; on the east by P. P. 5,738/13,952 (Kirimadahena) private, the village limit of Pallewela; on the south by the village limit of Pallewela, Pissadeniya *alias* Galagawadeniya claimed by Rubasinge Don Carolis and others, the village limit of Pallewela; and on the west by the village limit of Bamunugama.

February 6, 1907.

J. G. FRASER,
Special Officer.

[For Tracing see page 278.]



Scale of 16 Chain to an Inch.

Situation : Radawela village in Kanda'oda pattu of Matara District.

Preliminary plan 100.

Lot.	Name of Land.	Extent.		
		A.	R.	P.
21	Tennapitahena	0	2	21
22	Galgodahena, &c.	192	2	22
22i	Galketiyehena <i>alias</i> Hanguramahena	1	0	0
22j	Do.	2	1	24
22n	Galketiyehena	1	0	0
23	Kukulaendugala	0	0	19
		197	3	6

Sheet O 20 VI.

**Order under Section 4, Sub-section (1), of "The Waste Lands Ordinances of 1897, 1899, 1900, and 1903,"
declaring Lands to be Crown Property.**

In the matter of the lands commonly called or known as Nagahahena, &c., Endirigalgodahena, Tennamandiahena *alias* Nagahahena, Alupotamullewatta, &c., situate in the village of Bamunugama in the Kandaboda pattu of the Matara District, in the Southern Province, and of "The Waste Lands Ordinances of 1897, 1899, 1900, and 1903."

WHEREAS in pursuance of section 1 of the said Ordinances it was duly notified on the 10th day of March, One thousand Nine hundred and Five, that if no claim to the lands commonly called or known as Nagahahena, &c., Endirigalgodahena, Tennamandiahena *alias* Nagahahena, Alupotamullewatta, &c., situate in the village of Bamunugama in the Kandaboda pattu of the Matara District, in the Southern Province, containing in extent 602 acres 3 roods and 1 perch, and shown as lots 3, 3a, 3b, 3c, 3d, 3e, 3f, 3g, 3h, 3i, 5, 10, 10a, 11, 11a, P.P. 4,644/12,825 in preliminary plan No. 98 and in the annexed certified tracing therefrom, was made to J. G. Fraser, Special Officer appointed under section 28 of the said Ordinances, within the period of three months from the date specified in such notice, such lands would be deemed the property of the Crown and dealt with on account of the Crown (*vide* Notice No. 2,156):

And whereas (1) Edirisin Kumasaruge Don Nikulas of Bamunugama, (2) Arambage Don Davith of Bamunugama, (3) Hewamainattuge Juwan of Bamunugama, (4) Innath Appudige Dingi Baba of Murutamure, made claim thereto, and whereas the said claimants have withdrawn their claims to the said lands, I, John George Fraser, Special Officer appointed under section 28 of the said Ordinances, under and by virtue of the powers vested in me in that behalf by section 4 of the said Ordinances, do hereby on this 7th day of February, 1907, order and declare, under section 4, sub-section (1), of the said Ordinances, that the said lands, as more fully described herein below, are the property of the Crown.

Description of the Lands referred to.

The following lots situated in the village of Bamunugama in the Kandaboda pattu of the Matara District, in the Southern Province, as described in the annexed certified tracing:—

Preliminary plan 98.

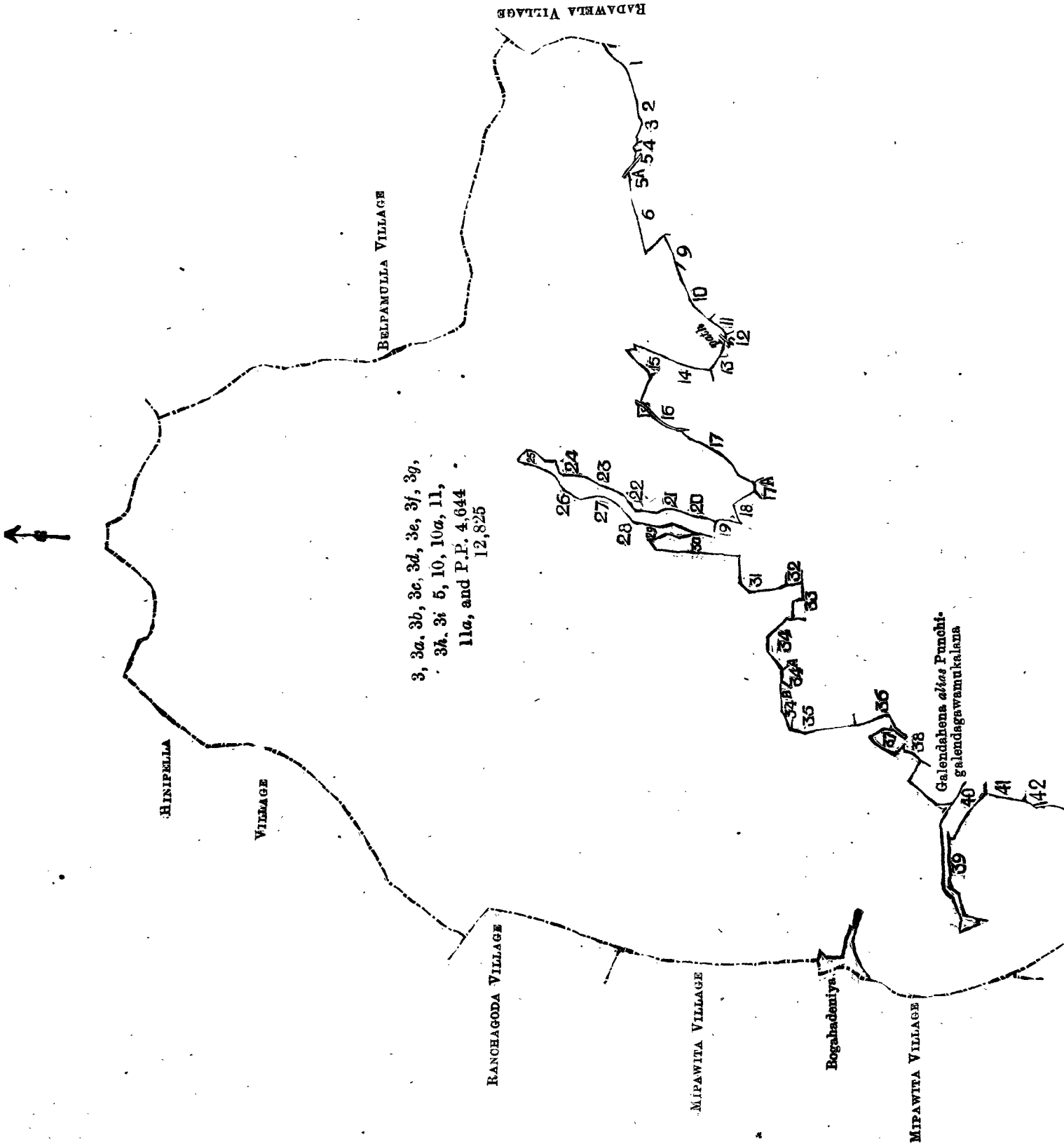
Lot.	Name of Land.	Extent.		
		A.	R.	P.
3	Nagahahena, &c.	500	3	28
3a	Endirigalgodahena	13	1	20
3b	Do.	0	3	20
3c	Do.	6	3	22
3d	Do.	0	2	4
3e	Tennamandiahena <i>alias</i> Nagahahena	1	0	35
3f	Alupotamullewatta	0	1	6
3g	Galendehena	27	2	16
3h	Kahambilyahena <i>alias</i> Kapanamullehena	2	3	8
3i	Kahambilyahena, &c.	23	2	12
5	Timniyamandiahena	22	1	5
10	Bowitahena <i>alias</i> Dangahahena	0	1	0
10a	Bowitahena <i>alias</i> Koragedeniyehena	0	2	22
11	Delgahagehena	0	0	20
11a	Galendahena	1	0	17
P.P. 4,644/12,825	Wewa-atmaga	0	1	6
		602	3	1

and bounded as follows: on the north by the village limit of Hinipella; on the east by the village limit of Belpamulla, the village limit of Radawela; on the south by Managedeniya claimed by Manage Babune and others; Gamagedeniya claimed by Pallikkandage Don Allis and others, Galpotdeniya claimed by Ranawirage Don Dines and others, Galpotdeniyewatta claimed by Don Adrian Ranaweera and others, Galpotdeniyehena (T.P. 173,647), a road, Medagadahena *alias* Andirigalgodahena sold by Crown under the Waste Lands Ordinance, Telumbughawatta claimed by Edirisin Kumasaruge Don Theodoris and others, and by Crown, Alupotmullenedeniya claimed by Gamage Jayan and others, Alupotmullenkumbura (T. P. 164,742), Alupotmullewatta belonging to the Crown, Telambughawatta claimed by Edirisin Kumasaruge Don Nikulas and others, Gorokgas-mulledeniya claimed by Bamunugama Pansala, Tennemandiyewatta (encroachment by Pallekondege Don Bastian), Gorokgasmullehena claimed by Pallekondege Don Bastian, Koragedeniyehena belonging to the Crown, Bowitanyakanatta belonging to the Crown, Koragedeniyeatmaga claimed by Liyanatantirigamage Lokuhami and others, Walagawadeniya sold by the Crown, Dangahadeniya claimed by Liyanatantirige Don Dines, Vidanagamagedeniya claimed by Liyanatantirige Don Dines, Heendeniya claimed by Liyanatantirige Don Dines, Potuwiladeniya claimed by Liyanatantirige Don Dines and others, Radagedeniya claimed by Miyanatu Radage Juwan and others, Karauwedeniya claimed by Liyanatantirige Don Dines, Radagedeniya claimed by Miyanatu Radage Juwan and others, Potuwiladeniya claimed by Liyanatantirige Don Dines and others, Heendeniya claimed by Liyanatantirige Don Dines and others, Vidanagamagedeniya claimed by Liyanatantirige Don Dines and others, Walagawadeniyeatmaga (private), Mahawattegewatta (T. P. 120,649), Mahawattegewatta (T. P. 120,650), Dombagahawatta claimed by Liyanatantirige Don Dines and others, Galendahena claimed by Crown and Manage Caro, Miriswattekoraluwa claimed by Crown and Liyanatantirige Dingi Appu and others, Galendehena claimed by Crown and by Liyanatantirige Dingi Appu, Galendehena (Crown encroachment by T. P. 120,643), Weddagalawatta claimed by Pallewela Thuppahi Arachchige Vel-vidane, Galendehena (T.P. 176,236), Walauwewatta claimed by Hewa Mainatuge Juwan, Galendahena *alias* Puchi Gallendamukalana sold by the Crown, under the Waste Lands Ordinance to Hewa Mainatuge Juwan, Kopparamulledeniya *alias* Kurunduwattedeniya sold by the Crown, Kahambilyahena claimed by Don Andiris Ranaweera, Babarandegewatta claimed by Abesundara Pedige Ado

and others, Pahalawatta (T. P. 120,589), Kahambiliyahena *alias* Pahalawatta Udakelle sold by the Crown, Iriyagahakoratuwa sold by the Crown, the village limit of Horapawita; on the west by the village limit of Horapawita, the village limit of Mipawita, Bogahadeniya sold by the Crown, the village limit of Mipawita, the village limit of Ranchagoda, the village limit of Hinipella.

February 7, 1907.

J. G. FRASER,
Special Officer.



Scale of 16 Chains to an Inch.

Situation : Bamunugama village in Kandaboda pattu.

Preliminary plan 98.

Lot.	Name of Land.	Extent.		
		A.	R.	P.
3	Nagahahena, &c.	500	3	28
3a	Endirigalgodahena	13	1	20
3b	Do.	0	3	20
3c	Do.	6	3	22
3d	Do.	0	2	4
3e	Tennamandiahena <i>alias</i> Nagahahena..	1	0	35
3f	Alupotamullewatta	0	1	6
3g	Galendehena	27	2	16
3h	Kahambiliyahena <i>alias</i> Kapanamullehena	2	3	8
3i	Kahambiliyahena, &c.	23	2	12
5	Tinniyamandiahena	22	1	5
10	Bowitahena <i>alias</i> Dangahahena	0	1	0
10a	Bowitahena <i>alias</i> Koragedeniyehena	0	2	22
11	Delgahagehena	0	0	20
11a	Galendahena	1	0	17
P.P. 4,644/12,825	Wewa-atmaga	0	1	6
		602	3	1

Reference to Boundaries.

Lot.	Name of Village.	Lot.	Name of Village.
1	Managedeniya	25	Karauwdeniya
2	Gamagedeniya	26	Radagedeniya
3	Galpotdeniya	27	Potuwiladeniya
4	Galpotdeniyawatta	28	Heendeniya
5	Galpotdeniyehena	29	Vidanegamagedeniya
5a	Road	30	Walagawadeniyeatmaga
6	Medagodahena <i>alias</i> Andirigalgodahena	31	Mahawattegewatta
9	Telambugahawatta	32	Do.
10	Alupotmulledeniya	33	Dombagahawatta
11	Alupotmullékumbura	34	Galendahena
12	Alupotmullewatta	34a	Miriswattekoratuwa
13	Telambugahawatta	34b	Galandehena
14	Gorokgasmulledeniya	35	Galandehena
15	Tennamandiyewatta	36	Weddagalawatta
16	Gorokgasmullehena	37	Galandehena
17	Koragedeniyehena	38	Walauwewatta
17a	Bowitanyakanatta	39	*Koppamulledeniya <i>alias</i> Kurunduwattedeniya
18	Koragedeniyeatmaga	40	Kahambiliyahena
19	Walagawadeniya	41	Babarendegewatta
20	Dangahadeniya	42	Pahalawatta
21	Vidanegamagedeniya	43	Kahambiliyahena <i>alias</i> Pahalawattaudakella
22	Heendeniya	44	Iriyagahakoratuwa
23	Potuwiladeniya		
24	Radagedeniya		

Surveyor-General's Office,
Colombo, January 28, 1907.

Matara S. O. 1,434

C. MEADEN,
for Surveyor-General.

Order under Section 4, Sub-section (1), of "The Waste Lands Ordinances of 1897, 1899, 1900, and 1903."

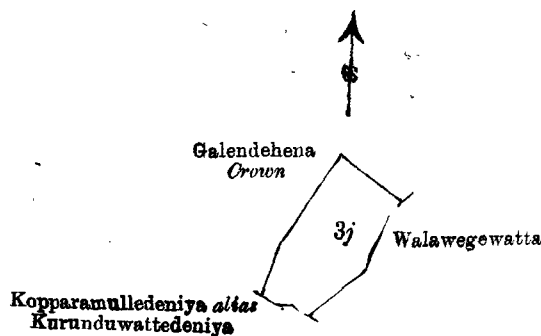
In the matter of the land commonly called or known as Galandehena *alias* Punchigalendegawamukalana, situate in the village of Bamunugama in the Kandaboda pattu of the Matara District, in the Southern Province, and of "The Waste Lands Ordinances of 1897, 1899, 1900, and 1903."

WHEREAS in pursuance of section 1 of the said Ordinances it was duly declared and notified on the Tenth day of March, One thousand Nine hundred and Five, that if no claim to the land commonly called or known as Galandehena *alias* Punchigalendegawamukalana, situate in the village of Bamunugama in the Kandaboda pattu of the Matara District, in the Southern Province, containing in extent 1 acre 3 roods and 30 perches, and shown as lot 3j in preliminary plan No. 98, was made to J. G. Fraser, Special Officer appointed under section 28 of the said Ordinances, within the period of three months from the date specified in the said notice, such land would be deemed the property of the Crown and dealt with on account of the Crown (*vide* Notice No. 2,156):

And whereas (1) Hewamainatuge Juwan of Bamunugama and (2) Innath Appudage Dingi Baba of Murutamure, made claim thereto, and I, John George Fraser, Special Officer appointed under section 28 of the said Ordinances made due inquiry into such claim; and whereas the 2nd claimant has withdrawn his claim to the said land; and whereas I and the said 1st claimant have, with consent of His Excellency the Governor, come to an agreement in writing concerning the said land, under section 4, sub-section (1), of the said Ordinance

nances, whereby it was ordered that the said 1st claimant Hewamainatuge Juwan of Bamunugama, do pay to the Assistant Government Agent at Matara a sum of Rupees Thirty (Rs. 30), as purchase amount for the said land on or before the 12th day of March, One thousand Nine hundred and Six :

And whereas the said 1st claimant Hewamainatuge Juwan of Bamunugama has duly paid the said amount agreed upon by the due date, the said 1st claimant Hewamainatuge Juwan is hereby declared to be the purchaser of the said land commonly called or known as Galendehena *alias* Punchigalendegawamukalana, situate in the village of Bamunugama in the Kandaboda pattu of the Matara District, in the Southern Province, containing in extent 1 acre 3 roods and 30 perches, and shown as lot 3j in preliminary plan No. 98 and in the



Scale of 8 Chains to an Inch.

Situation : Bamunugama village in Kandaboda pattu.

Preliminary plan 98.

Lot.	Name of Land.	Extent. A. R. P.
3j	Galendehena or Punchigalendegawamukalana	1 3 30

Field sheet O ²⁰₁₉₋₂₇

Surveyor-General's Office,
Colombo, December 14, 1906.

C. MEADEN,
for Surveyor-General.

annexed certified tracing therefrom, and bounded as follows : on the north by Galendehena belonging to the Crown ; on the east by Walawegewatta claimed by Hewamainatuge Don Juwan ; on the south by Kopparamulledeniya *alias* Kurunduwattedeniya sold by the Crown ; and on the west by Galendehena belonging to the Crown.

February 7, 1907.
Matara S. O. 1,435

J. G. FRASER,
Special Officer.

Order under Section 4, Sub-section (1), of " The Waste Lands Ordinances of 1897, 1899, 1900, and 1903."

In the matter of the lands commonly called or known as Polayalkanatthehera, Elhendeniyehena, Egodawatta, Elhenedeniyekumbura, situate in the village of Beragama in the Kandaboda pattu of the Matara District, in the Southern Province, and of " The Waste Lands Ordinances of 1897, 1899, 1900, and 1903."

WHEREAS in pursuance of section 1 of the said Ordinances it was duly declared and notified on the 16th day of February, One thousand Nine hundred and Six, that if no claim to the lands commonly called or known as Polayalkanatthehera, Elhendeniyehena, Egodawatta, Elhenedeniyekumbura, situate in the village of Beragama in the Kandaboda pattu of the Matara District, in the Southern Province, containing in extent 9 acres 2 roods and 16 perches, and shown as lots 142, 142c, and 152 in preliminary plan No. 91, was made to J. G. Fraser, Special Officer appointed under section 28 of the said Ordinances, within the period of three months from the date specified in the said notice, such lands would be deemed the property of the Crown and dealt with on account of the Crown (*vide* Notice No. 2,366):

And whereas Hewahalpage Don Adrian of Beragama, made claim thereto, and I, John George Fraser Special Officer appointed under section 28 of the said Ordinances, made due inquiry into such claim, and whereas I and the said claimant have, with consent of His Excellency the Governor, come to an agreement in writing concerning the said land, under section 4, sub-section (1), of the said Ordinances, whereby it was ordered, in pursuance of the agreement afore-mentioned, that the said Hewahalpage Don Adrian of Beragama do pay to the Assistant Government Agent at Matara a sum of Rupees Eighty-seven and Cents Fifty (Rs. 87.50), as purchase amount for the said lands, on or before the 8th day of August, One thousand Nine hundred and Six :

And whereas the said claimant has duly paid the said amount agreed upon on the due date, the said claimant is hereby declared to be the purchaser of the said lands, as more fully described herein below.

Description of the Lands referred to.

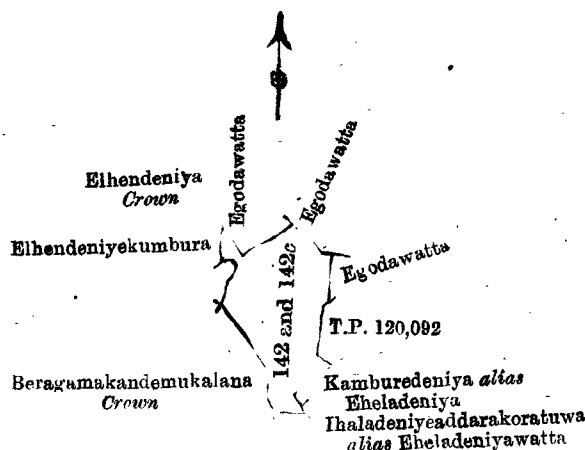
The following lots situated in the village of Beragama in the Kandaboda pattu of the Matara District, in the Southern Province, as described in the annexed certified tracings :—

I.

Preliminary plan 91.

Lot.	Name of Land.	Extent.		
		A.	R.	P.
142	Polayalkanattehena, Elhendenyehena	8	3	24
142c	Egodawatta	0	1	8
		9	0	32

and bounded as follows : on the north by Egodawatta claimed by Hewahalpege Adirian ; on the east by Egodawatta claimed by Hewahalpege Adirian, T. P. 120,092, Kamburedeniya, &c., *alias* Eheladeniya claimed by Hewahalpege Don Bastian and others, Ihaladeniyeadarakoratuwa *alias* Eheladeniyewatta claimed by



Scale of 16 Chains to an Inch.

Situation : Beragama village in Kandaboda pattu of Matara District.

Preliminary plan 91.

Lot.	Name of Land.	Extent.		
		A.	R.	P.
142	Polayalkanattehena, Elhendenyehena	8	3	24
142c	Egodawatta	0	1	8
		9	0	32

Surveyor-General's Office,
Colombo, January 8, 1906.

Sheet O 20
1

J. B. M. RIDOUT,
for Surveyor-General.

Gammeddege Pedris ; on the south by Beragamakandemukulana declared Crown ; on the west by Beragama kandemukulana declared Crown, Eihendenyekumbura sold by the Crown, under the Waste Lands Ordinances, Eihendeniya declared Crown.

II.

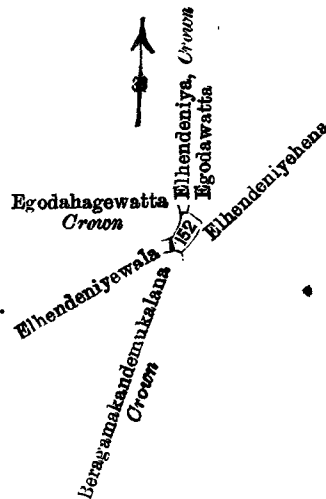
Preliminary plan 91.

Lot.	Name of Land.	Extent.		
		A.	R.	P.
152	Eihendenyekumbura	0	1	24

and bounded as follows : on the north by Eihendeniya declared Crown, Egodawatta sold by the Crown under the Waste Lands Ordinance ; on the east by Eihendenyehena sold by the Crown under the Waste Lands Ordinances ; on the south by Eihendenyehena belonging to the Crown, Beragamakandemukulana declared Crown ; on the west by Eihendenyewala claimed by Hewahalpege Don Adirian, Egodahagewatta belonging to the Crown.

February 2, 1907.

J. G. FRASER,
Special Officer.



Scale of 16 Chains to an Inch.

Situation : Beragama village in Kandaboda pattu of Matara District.

Preliminary plan 91.

Lot.	Name of Land.	Extent. A. R. P.
152	Elhendeniyekumbura	0 1 24

Surveyor-General's Office,
Colombo, January 8, 1906.

Sheet O 20
1

J. B. M. RIDOUT,
for Surveyor-General.

Matara S. O. 1,436

**Order under Section 4, Sub-section (1), of "The Waste Lands Ordinances of 1897, 1899, 1900, and 1903,"
declaring the Lands to be Crown Property.**

In the matter of the lands commonly called or known as Kirinugehena, Marawehena, Dekandehena, Bogahahena, Gangagawahena, Kattadiyagewattehena, &c., situate in the village of Udawelmulla in the Giruwa Pattu West of the Hambantota District, in the Southern Province, and of "The Waste Lands Ordinances of 1897, 1899, 1900, and 1903."

WHEREAS in pursuance of section 1 of the said Ordinances it was duly notified on the 9th day of February, One thousand Nine hundred and Six, that if no claim to the lands commonly called or known as Kirinugehena, Marawehena, Dekandehena, Bogahahena, Gangagawahena, Kattadiyagewattehena, &c., situate in the village of Udawelmulla in the Giruwa Pattu West of the Hambantota District, in the Southern Province, containing in extent 188 acres 1 rood and 20 perches, and shown as lots 6, 6a, 13, and 26 in preliminary plan No. 136 and in the annexed certified tracing therefrom, was made to Walter Ernest Wait, Special Officer appointed under section 28 of the said Ordinances, within the period of three months from the date specified in such notice, such lands would be deemed the property of the Crown and dealt with on account of the Crown (*vide* Notice No. 2,361):

And whereas Don Davith Abewickrama Wijesekara of Ginnaliya made claim thereto, and whereas the said claimant has withdrawn his claim to the said land, I, Walter Ernest Wait, Special Officer appointed under section 28 of the said Ordinances, under and by virtue of the powers vested in me in that behalf by section 4 of the said Ordinances, do hereby on this 14th day of February, 1907, order and declare, under section 4, sub-section (1), of the said Ordinances, that the said lands, as more fully described herein below, are the property of the Crown.

Description of the Lands referred to.

The following lots situated in the village of Udawelmulla in the Giruwa Pattu West of the Hambantota District, in the Southern Province, as described in the annexed certified tracing:—

Preliminary plan 136.

Lot.	Name of Land.	Extent. A. R. P.
6	Kirinugehena, Marawehena, Dekandehena, Bogahahena, Gangagawahena, Kattadiyagewattehena, Polwatugodawattagawahena, Dangahawattehena, Galendehena, Komegawahena, Sapugahagawakoratuwa, Bogahawattehena, Peellagawawattehena, Komehena, Kiriwanamullewattagawahena, Parana-wattegawahena, Mugunamullawattagawahena, Ettahinnewattagawahena, Dehigahahena. Tummanhandiyahena, &c.	182 1 32
6a	Kalagahawatta	2 0 12
13	Udahakoratuwa, Netulgahawatta	2 2 29
26	Pasgodawattehena	1 0 27
		<hr/>
		188 1 20

and bounded as follows : on the north by the village limit of Hingurekanda, Annakkawatta claimed by Don Davith Senarath Karunayaka and others, Dangahawatta claimed by Atukoralage Adirian Appu, Telambugahawatta claimed by Karalahinge Baba, Annakkawatta claimed by Don Davith Senarath Karunayaka and others, Dolagawawattagawahena claimed by Atukoralage Adirian Appu and others, Dolagawawatta claimed by Don Davith Senarath Karunayaka and others, Kattapitiyegewatta *alias* Polwattagodakoratuwa claimed by Atukoralage Adirian Appu and others, a footpath, the Hingurekandedola, Kurundukattiyagawakumbura sold by the Crown, the village limit of Hingurekanda, Kongahawatta *alias* Komewatta claimed by Agampodige Louisina and others, Kalagahawatta claimed by Don Davith Senarath Karunayaka, Erangahawatta claimed by K. Don Janis and others, Bogahawattekella claimed by Atukoralage Adirian Appu and others, Kalagahawatta claimed by Don Davith Senarath Karunayaka and others, Udawatta claimed by Atukoralage Adirian and others, Erangahawatta claimed by K. Don Janis and others, the village limit of Hingurekanda, the village limit of Alupotdeniya ; on the east by the village limit of Alupotdeniya, the village limit of Siyamba'amure ; on the south by the village limit of Siyambalamure, a footpath, Kongahawakumbura, &c., claimed by Don Bastian Muttukumaru, Pinnaketiyakumbura claimed by the Crown and by Wiratunge Sinehomy, Galimburewatta claimed by Don Davith Senarath Karunayaka, Galimburewatta claimed by the Crown and by Don Janis Manchanayaka and others, Addarakumbureatmaga claimed by the Crown and by Don Janis Manchanayaka and others, Pahalawelakumbura claimed by the Crown and by Don Davith Samarasinha and others, Welpallegodawatta claimed by Karunayakage Abaranhamy and others, Medakumbura claimed by C. A. Weerasinha, Udawelakumbura claimed by Senarath Sepala, Mugunamullewatta claimed by Don Davith Senarath Karunayaka and others, Medawatta claimed by ditto, Lindagawawatta claimed by Karunayakage Don Janis and others, Kongalagederawatta claimed by Kurunayakage Hinhamy and others, Kapukoratuwagawawatta claimed by Atukoralage Adirian Appu, Uda' akoratuwa claimed by Karunayakage Hinhamy and others, Mahagalagawawatta claimed by Don Bastian Ekanayaka, Pillagawawatta claimed by ditto, Udahadeniya claimed by Karunayakage Loku Etena and others, Attikkagahadeniya claimed by Agampodige Janittuwa and others, Paranawatta claimed by Karunayakage Tinohamy, Rajapaksawatta claimed by ditto, Paranawatta claimed by ditto, Kiriwanamullewatta claimed by Don Davith Senarathkarunayaka, Gedarawatta claimed by Karunayakage Abaranhamy and others, Pahalawatta claimed by ditto, Gedarakumbura claimed by the Crown and by Don Davith Senarath Karunayaka and others, Polwattagodawatta claimed by Karunayakage Janis and others, Polwattekumbura claimed by the Crown and by Don Bastian Muttukumaru and others, Polwattekumburegodakella claimed by ditto, Kattadigedeniya claimed by ditto, Gamagewatta claimed by Korawige Dowan and others, the Urubokka-oya, Bogahawatta claimed by Mirinchige Don Allis and others, Udahawatta claimed by Malawige Allis and others, Hinniyagawakoratuwa claimed by Malawige Allis and others, Migahawatta claimed by Mirinchige Don Allis and others ; and on the west by the village limit of Kehelwatta, the village limit of Medakanda.

NOTE.—The following lots lying within the above boundaries are excluded from this order, and their aggregate acreage of 6 acres 2 roods and 18 perches is not included in the acreage of 188 acres 1 rood and 20 perches given above :—

Preliminary plan 136.

Lot.	Name of Land.	Extent.		
		A.	R.	P.
7	Nayawadinagalagawawatta	1	2	22
7a	Do.	1	1	20
7b	Do.	0	1	2
7c	Rukkattanagahawatta	1	3	36
14	Nayawadinagalagawatta	1	1	18
		6	2	18

W. E. WAIT,
Special Officer,

February 14, 1907.

[For Tracing see page 286.]

Situation : Udawelmulla village in West Giruwa Pattu.

Preliminary plan 136.

Lot.	Name of Land.	Extent.	
		A.	R. P.
6	Kirinugehena, Marawehena, Dekandehena, Bogahena, Gangagawahena, Kattadiyagewattehena, Polwatugodawattagawahena, Dangahawattehena, Galendehena, Komegawahena, Sapugahagawakortuwa, Bogahawattehena, Peellagawawattehena, Komehena, Kiriwanamullewattagawahena, Parana-wattegawahena, Mugunamullawattagawahena, Ettahinnewattagawahena, Dehigahahena, Tummanhandiyahena, &c.	182	1 32
6a	Kalagahawatta	2	0 12
13	Udahakora uwa, Netulgahawatta	2	2 29
26	Pasgodawattehena	1	0 27
		188	1 20
<i>Lots excluded.</i>			
7	Nayawadinagalagawawatta	1	2 22
7a	Do.	1	1 20
7b	Do.	0	1 2
7c	Rukkattanagahawatta	1	3 36
14	Nayawadinagalagawatta	1	1 18
		6	2 18

Surveyor-General's Office,
Colombo, February 1, 1907.

Field sheets O 7—15 & O 8—16

C. MEADEN,
for Surveyor-General.

Hambantota S. O. 141

Order under Section 4, Sub-Section (1), of "The Waste Lands Ordinances of 1897, 1899, 1900, and 1903."

In the matter of the land commonly called or known as Gepallawehenyaya, situate in the village of Gepallawa in the Mahagalboda Egoda korale of the Hiriyaia hatpattu of the Kurunegala District, in the North-Western Province, and of "The Waste Lands Ordinances of 1897, 1899, 1900, and 1903.

WHEREAS in pursuance of section 1 of the said Ordinances it was duly declared and notified on the 27th day of April, One thousand Nine hundred and Six, that if no claim to the land commonly called or known as Gepallawehenyaya, situate in the village of Gepallawa in the Mahagalboda Egoda korale of the Hiriyaia hatpattu of the Kurunegala District, in the North-Western Province, containing in extent 90 acres and 2 roods, and shown as lot R 952 in preliminary plan No. 1,964, was made to Howard Orme Fox, Special Officer appointed under section 28 of the said Ordinances, within the period of three months from the date specified in the said notice, such land would be deemed the property of the Crown and dealt with on account of the Crown (*vide* Notice No. 2,421):

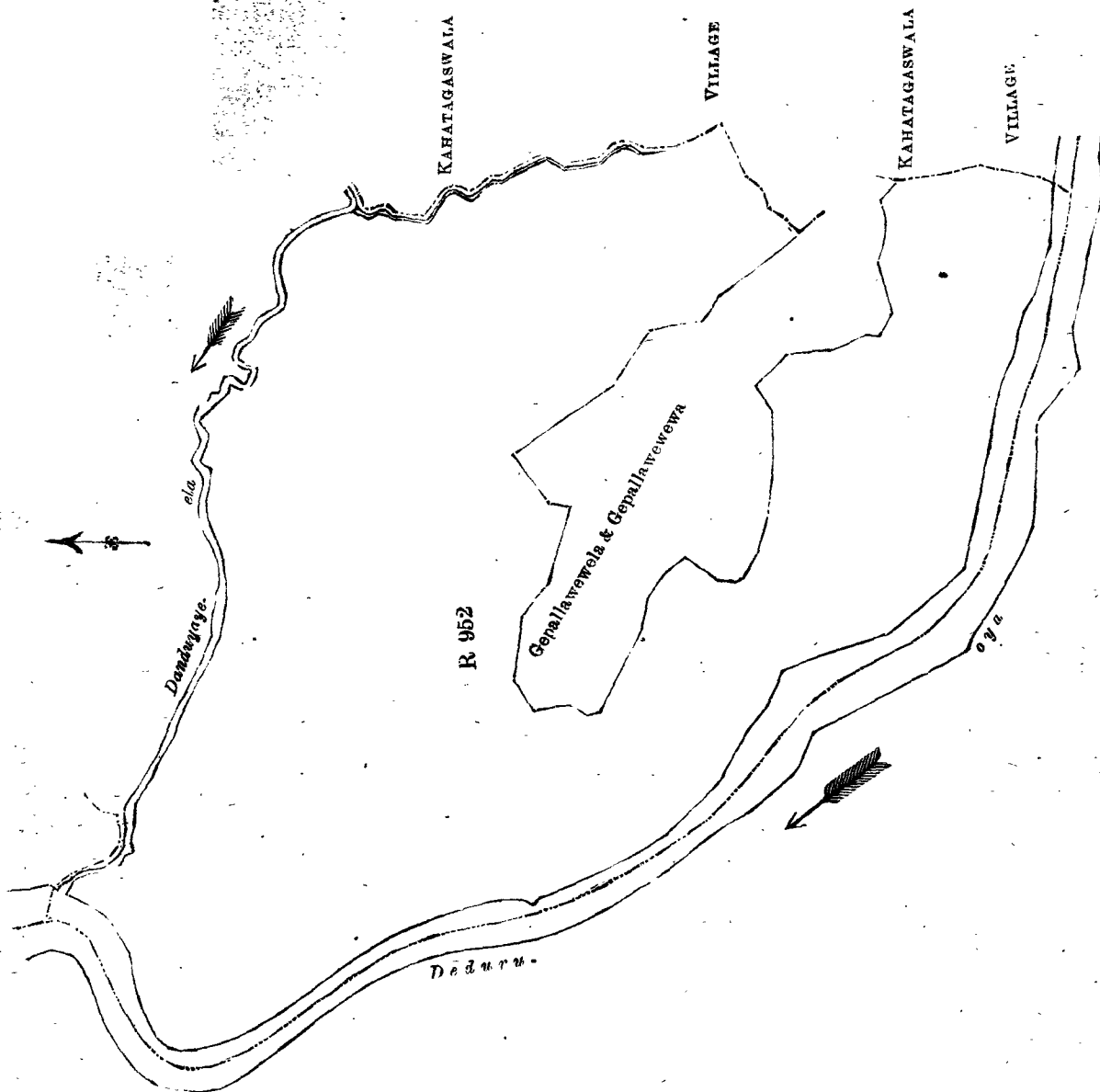
And whereas Semasinha Nawaratne Wanninayaka Hulugalle Adigar of Nikaweratiya, made claim thereto, and I, Howard Orme Fox, Special Officer appointed under section 28 of the said Ordinances, made due inquiry into such claim, and whereas I and the said claimant have, with consent of His Excellency the Governor, come to an agreement in writing concerning the said land, under section 4, sub-section (1), of the said Ordinances, whereby it was ordered that the said claimant Semasinha Nawaratne Wanninayaka Hulugalle Adigar, in consideration of being declared the owner of the southern 24 acres of lot R 952, should pay to the Government Agent, Kurunegala, at the Kurunegala Kacheheri, on or before the 3rd January, 1907, the sum of Rupees One thousand Three hundred and Thirty (Rs. 1,330), as purchase amount for the remainder of the said lot R 952, viz., 66 acres 2 roods:

And whereas the said claimant has duly paid the said purchase amount agreed upon, the said claimant is hereby declared to be the owner of the southern 24 acres of lot R 952, and the purchaser of the remainder of the said lot R 952, viz. (66 acres 2 roods), situated in the village of Gepallawa in the Mahagalboda Egoda korale of the Hiriyaia hatpattu of the Kurunegala District, in the North-Western Province, and commonly called or known as Gepallawehenyaya, and described in the annexed certified tracing: the whole lot being bounded on the north by the Danduyaya-ela, on the east by the village limit of Kahatagaswala, Gepallawewewa, and Gepallawewela (P.P. 1,964/Q 952) belonging to S. N. W. Hulugalle Adigar, the village limit of Kahatagaswala: on the south and west by the Deduru-oya.

February 6, 1907.

H. O. Fox,
Special Officer.

D 3



Scale of 16 Chains to an Inch.

Situation : Gepa . . a village in Hiriyala hatpattu of Mahagalboda Egoda korale.

Preliminary plan 1,964.

Lot.	Name of Land.	Extent.
		A. R. P.
R 952	Gepallawehenyaya	90 2 0

Surveyor-General's Office,
Colombo, January 28, 1907.

C. MEADEN,
for Surveyor-General.

Order under Section 4, Sub-section (1), of "The Waste Lands Ordinances of 1897, 1899, 1900, and 1903," admitting Land to be Private Property.

In the matter of the land commonly called or known as Wattegedaradeniya *alias* Ulpota, situate in the village of Mahaulpota in the Mahapalata korale of the Udukinda division, in the Province of Uva, and of "The Waste Lands Ordinances of 1897, 1899, 1900, and 1903."

WHEREAS in pursuance of section 1 of the said Ordinances it was duly notified on the Ninth day of March, One thousand Nine hundred and Six, that if no claim to the land commonly called or known as Wattegedaradeniya *alias* Ulpota, situate in the village of Mahaulpota in the Mahapalata korale of the Udukinda division, in the Province of Uva, containing in extent 28 perches, and shown as lot 10 in preliminary plan No. 120 and in the annexed certified tracing therefrom, was made to Howard Orme Fox, Special Officer appointed under section 28 of the said Ordinances, within the period of three months from the date specified in such notice, such land would be deemed the property of the Crown and dealt with on account of the Crown (*vide* Notice No. 2,384):

And whereas Wijesundara Mudiyansele Kiri Banda for and on behalf of his wife, Ranasinha Mudiyansele Hudu Kuma of Mahaulpota, made claim thereto, and I, Howard Orme Fox, Special Officer appointed under section 28 of the said Ordinances, made due inquiry into such claim; I, with the consent of His Excellency the Governor, do hereby admit the claim of the said claimant to the said land, as more fully described herein below, under section 4, sub-section (1), of the said Ordinances.

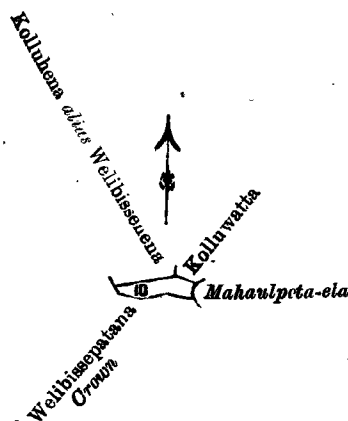
Description of the Land referred to.

The following lot situated in the village of Mahaulpota in the Mahapalata korale of the Udukinda division, in the Province of Uva, as described in the annexed certified tracing:—

Preliminary plan 120.

Lot.	Name of Land.	Extent.	
		A.	R. P.
10	Wattegedaradeniya <i>alias</i> Ulpota	0	0 28

and bounded as follows: on the north by Kolluhena *alias* Welibissehena claimed by Ranasinha Mudiyansele Hudu Kuma, Kolluwatta by Ranasinha Mudiyansele Hudu Kuma; on the east by the Mahaulpota-ela;



Scale of 8 Chains to an Inch.

Situation: Mahaulpota village in Mahapalata korale.

Preliminary plan 120.

Lot.	Name of Land.	Extent.	
		A.	R. P.
10	Wattegedaradeniya <i>alias</i> Ulpota	0	0 28

Field sheet M ¹² 52—60

Surveyor-General's Office,
Colombo, February 5, 1907.

C. MEADEN,
for Surveyor-General.

on the south by Welibissepatana belonging to the Crown; and on the west by Welibissepatana belonging to the Crown.

February 11, 1907.

Uva S. O. 968

H. O. Fox,
Special Officer.

**Order under Section 4, Sub-section (1), of "The Waste Lands Ordinances of 1897, 1899, 1900, and 1903,"
declaring Land to be Crown Property.**

In the matter of the land commonly called or known as Dehigolleulpotakumbura *alias* Dehigodaulpotekumbura, situate in the village of Mahaulpota in the Mahapalata korale of the Udukinda division, in the Province of Uva, and of "The Waste Lands Ordinances of 1897, 1899, 1900, and 1903."

WHEREAS in pursuance of section 1 of the said Ordinances it was duly notified on the Ninth day of March, One thousand Nine hundred and Six, that if no claim to the land commonly called or known as Dehigolleulpotakumbura *alias* Dehigodaulpotakumbura, situate in the village of Mahaulpota, in the Mahapalata korale of the Udukinda division, in the Province of Uva, containing in extent 38 perches, and shown as lot 14 in preliminary plan No. 120 and in the annexed certified tracing therefrom, was made to Howard Orme Fox, Special Officer appointed under section 28 of the said Ordinances, within the period of three months from the date specified in such notice, such land would be deemed the property of the Crown and dealt with on account of the Crown (*vide* Notice No. 2,384):

And whereas Messrs. George Steuart & Co., made claim thereto, and whereas the said claimants have withdrawn their claim to the said land, I, Howard Orme Fox, Special Officer appointed under section 28 of the said Ordinances, under and by virtue of the powers vested in me in that behalf by section 4 of the said Ordinances, do hereby on this 11th day of February, 1907, order and declare, under section 4, sub-section (1), of the said Ordinances, that the said land, as more fully described herein below, is the property of the Crown.

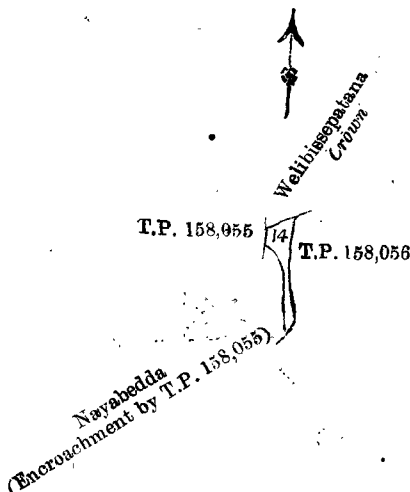
Description of the Land referred to.

The following lot situated in the village of Mahaulpota in the Mahapalata korale of the Udukinda division, in the Province of Uva, as described in the annexed certified tracing:—

Preliminary plan 120.

Lot.	Name of Land.	Extent.		
		A.	R.	P.
14	Dehigolleulpotakumbura <i>alias</i> Dehigodaulpotakumbura	0	0	38

and bounded as follows: on the north by Welibissepatana belonging to the Crown; on the east by T. P. 158,056



Scale of 8 Chains to an Inch.

Situation: Mahaulpota village in Mahapalata korale.

Preliminary plan 120.

Lot.	Name of Land.	Extent.		
		A.	R.	P.
14	Dehigolleulpotakumbura <i>alias</i> Dehigodaulpotakumbura	0	0	38

Field sheet M₅₂₋₆₀¹²

Surveyor-General's Office,
Colombo, February 5, 1907.

C. MEADEN,
for Surveyor-General.

on the south by T. P. 158,056; and on the west by Nayabedda (encroachment by T. P. 158,055), T. P. 158,055.

February 11, 1907.

H. O. Fox,
Special Officer.

Uva S. O. 969

**Order under Section 4, Sub-section (1), of "The Waste Lands Ordinances of 1897, 1899, 1900, and 1903,"
declaring Lands to be Crown Property.**

In the matter of the lands commonly called or known as Kudawewamukalana and Kudawewakele, situate in the village of Kudawewa in the Kandu tulana of the Kanadara korale of the Nuwaragampalata, in the North-Central Province, and of "The Waste Lands Ordinances of 1897, 1899, 1900, and 1903."

WHEREAS in pursuance of section 1 of the said Ordinances it was duly notified on the 14th day of September, One thousand Nine hundred and Six, that if no claim to the lands commonly called or known as Kudawewamukalana and Kudawewakele, situate in the village of Kudawewa in the Kandu tulana of the Kanadara korale of the Nuwaragampalata, in the North-Central Province, containing in extent 207 acres 1 rood and 31 perches, and shown as lots 1 and 2 in preliminary plan No. 251 and in the annexed certified tracing therefrom, was made to Walter Ernest Wait, Special Officer appointed under section 28 of the said Ordinances, within the period of three months from the date specified in such notice, such lands would be deemed the property of the Crown and dealt with on account of the Crown (*vide* Notice No. 2,561):

And whereas (1) Kadira Velate Vidane of Iluppakanniya, (2) Nambarale Vedarala of Iluppakanniya, (3) Seerala Gamarala of Iluppakanniya, (4) Seeralage Kar date of Iluppakanniya, (5) Nambiralage Wannihami of Iluppakanniya, (6) Nambiralage Kirihami of Iluppakanniya, (7) Kapuralage Appurala of Nikurunewa made claim thereto, and whereas the said claimants have withdrawn their claims to the said lands, I, Walter Ernest Wait, Special Officer appointed under section 28 of the said Ordinances, under and by virtue of the powers vested in me in that behalf by section 4 of the said Ordinances, do hereby on this 12th day of February, 1907, order and declare, under section, 4 sub-section (1), of the said Ordinances, that the said lands, as more fully described herein below, are the property of the Crown.

Description of the Lands referred to.

The following lots situated in the village of Kudawewa in the Kandu tulana of the Kanadara korale of the Nuwaragampalata, in the North-Central Province, as described in the annexed certified tracing:—

Preliminary plan 251.

Lot.	Name of Land.	Extent.		
		A.	R.	P.
1	Kudawewamukalana	192	2	2
2	Kudawewakele	14	3	29
		<u>207</u>	<u>1</u>	<u>31</u>

and bounded as follows: on the north by the village limit of Kammalakkulama; on the east by the village limit of Iluppakanniya; on the south by the village limit of Iluppakanniya, the village limit of Hammillewa; on the west by the village limit of Kammalakkulama.

NOTE.—The following lots lying within the above boundaries are excluded from this order, and their aggregate acreage of 50 acres 1 rood and 15 perches is not included in the acreage of 207 acres 1 rood and 31 perches given above:—

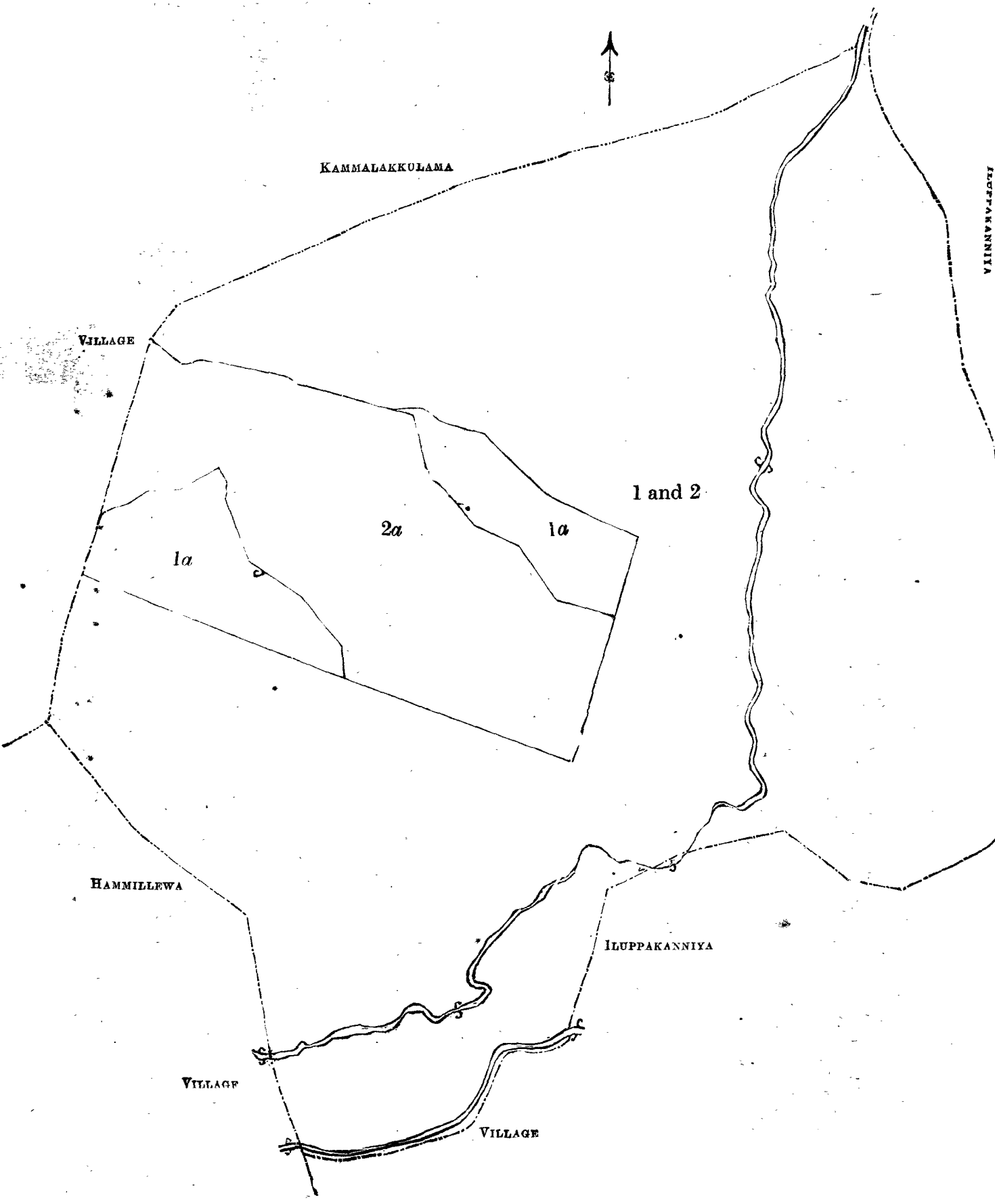
Preliminary plan 257.

Lot.	Name of Land.	Extent.		
		A.	R.	P.
1a	Kudawewamukalana	15	2	0
2a	Kudawewakele	34	3	15
		<u>50</u>	<u>1</u>	<u>15</u>

February 12, 1907.

W. E. WAIT,
Special Officer.

[For Tracing see page 292.]



Scale of 8 Chains.

Situation : Kudawewa village in Kandu tulana of Kanadara korale.

Preliminary plan 251.

Lot.	Name of Land.	Extent.		
		A.	R.	P.
1	Kudawewamukalana	192	2	2
2	Kudawewakele	14	3	29
		207	1	31

Lots excluded.

1a	Kudawewamukalana	15	2	0
2a	Kudawewakele	34	3	15
		50	1	15

Surveyor-General's Office,
Colombo, August, 14, 1906.

Sheet F ⁹
7—15

C. MEADEN,
for Surveyor-General.

Anuradhapura S. O. 422

Order under Section 2 of "The Waste Lands Ordinances of 1897, 1899, 1900, and 1903," declaring Lands to be Crown Property.

In the matter of the lands commonly called or known as Tammannewekele, Tammannewe Pasbamba, Tammannewe Tisbamba, and Tammannewehena, situate in the village of Tammannewa in the Pahala Medagandahe tulana of the Nuwaragam korale of the Nuwaragampalata, in the North-Central Province, and of "The Waste Lands Ordinances of 1897, 1899, 1900, and 1903."

THE notice required by section 1 of "The Waste Lands Ordinances of 1897, 1899, 1900, and 1903," having been duly published in manner prescribed by that section in respect of the above-named lands (*vide* Notice No. 2,604), and no claim having been made to the said lands or to any interest therein, within the period of three months from the date specified in the said notice, I, Walter Ernest Wait, Special Officer appointed under section 28 of the said Ordinances, under and by virtue of the powers vested in me in that behalf by section 2 of the said Ordinances, do hereby on this 19th day of February, 1907, order and declare that the said lands, as more fully described herein below, situate in the village of Tammannewa in the Pahala Medagandahe tulana of the Nuwaragam korale of the Nuwaragampalata, in the North-Central Province, and shown as lots 1, 1a, 1b, 1c, 1d, 1e, 1g, 2, 6, and 6a in preliminary plan No. 336 and in the annexed certified tracing therefrom, and containing in extent 557 acres and 35 perches, are the property of the Crown.

Description of the Lands referred to.

The following lots situated in the village of Tammannewa in the Pahala Medagandahe tulana of the Nuwaragam korale of the Nuwaragampalata, in the North-Central Province, as described in the annexed certified tracing:—

Preliminary plan 336.

Lot.	Name of Land.	Extent.		
		A.	R.	P.
1	Tammannewekele	478	2	1
1a	Do.	8	3	4
1b	Do.	11	3	20
1c	Do.	49	0	20
1d	Tammannewe Pasbamba	2	0	0
1e	Tammannewekele	1	0	0
1g	Tammannewe Tisbamba	0	2	0
2	Tammannewehena	4	2	15
6	Tammannewe Tisbamba	0	2	15
6a	Tammannewe Pasbamba	0	1	0
		557	0	35

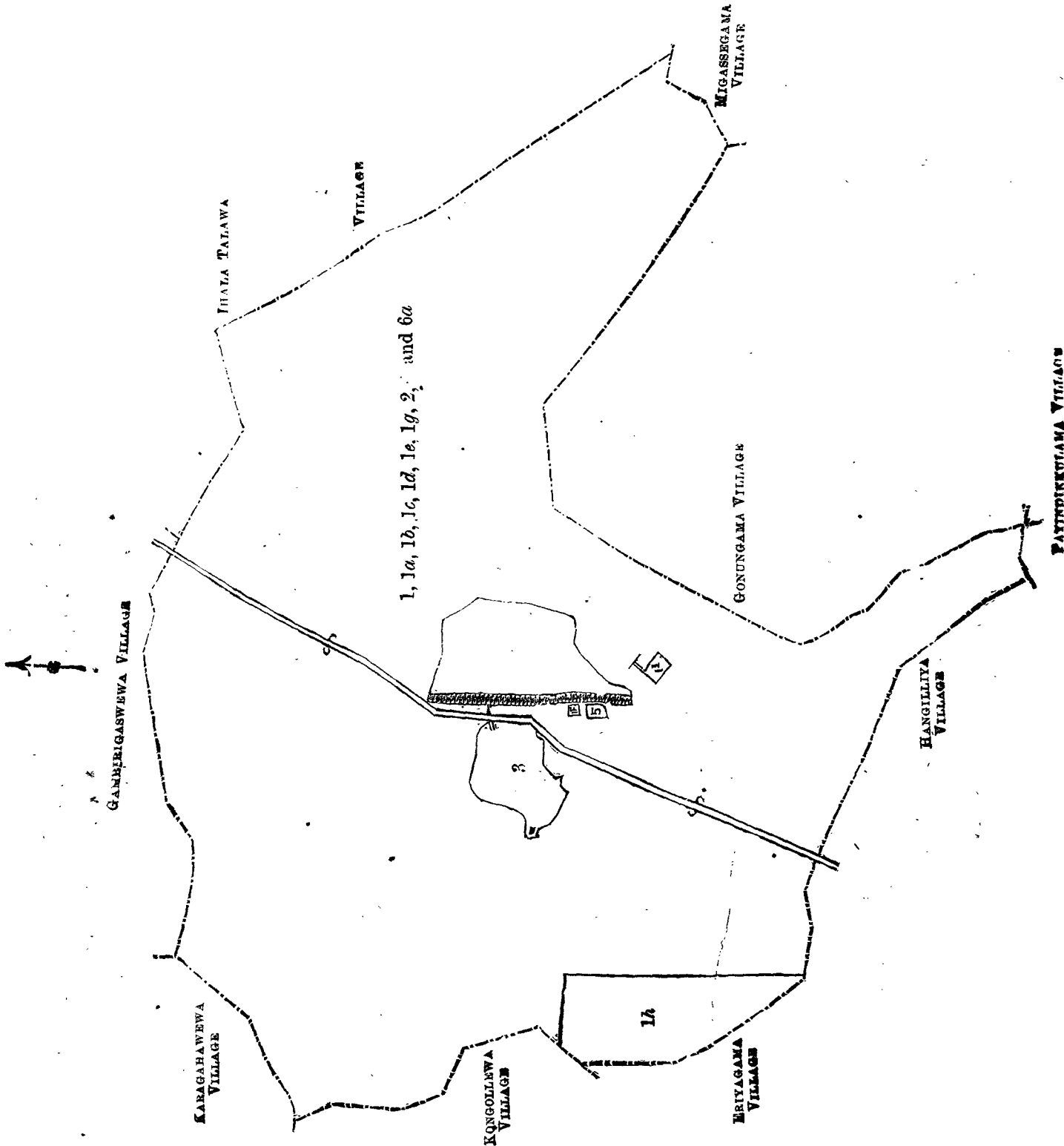
and bounded as follows : on the north by the village limit of Karagahawewa, the village limit of Gambirigawewa, the village limit of Ihala Talawa ; on the east by the village limit of Ihala Talawa ; on the south by the village limit of Migassegama, the village limit of Gonungama, the village limit of Payindikulama, the village limit of Hangiliya, the village limit of Eriyagama ; on the west by the village limit of Eriyagama, the village limit of Kongollewa.

NOTE.—The following lots lying within the above boundaries are excluded from this order, and their aggregate acreage of 47 acres and 5 perches is not included in the acreage of 557 acres and 35 perches given above:—

Lot.	Preliminary plan 336.		Extent.		
	Name of Land.		A.	R.	P.
1f	Paluwatta	..	0	0	12
1h	Tammannewekele	..	20	0	0
1i	Tammannewernipitiya	..	0	2	4
3	Tammannewewela	..	9	0	5
4	Tammannewewa	..	17	0	20
5	Migahawatta	..	0	1	4
			47	0	5

W. E. WAIT,
Special Officer.

February 19, 1907.



Scale of 16 Chains to an Inch.

Situation: Tammannewa village in Pahala Medagandahe tulana of Nuwaragam korale.

Tenement List.

Preliminary plan 336.

Lot.	Name of Land.	Extent.		
		A.	R.	P.
1	Tammannewekele ..	478	2	1
1a	Do. ..	8	3	4
1b	Do. ..	11	3	20
1c	Do. ..	49	0	20
1d	Tammannewe Pasbamba ..	2	0	0
1e	Tammannewekele ..	1	0	0
1g	Tammannewe Tisbamba ..	0	2	0
2	Tammannewehena ..	4	2	15
6	Tammannewe Tisbamba ..	0	2	15
6a	Tammannewe Pasbamba ..	0	1	0
		557	0	35

Lots excluded.

1f	Paluwatta ..	0	0	12
1h	Tammannewekele ..	20	0	0
1i	Tammanneweminipitiya ..	0	2	4
3	Tammannewewela ..	9	0	5
4	Tammannewewa ..	17	0	20
5	Migahawatta ..	0	1	4
		47	0	5

Sheets F⁹₄₉₋₅₇, F⁹₅₀₋₅₈, F¹⁴₁₋₉ & F¹⁴₂₋₁₀

Surveyor-General's Office,
Colombo, October 17, 1906.

Anuradhapura S. O. 423

C. MEADEN,
for Surveyor-General.

Order under Section 4, Sub-section (1), of "The Waste Lands Ordinances of 1897, 1899, 1900, and 1903," declaring Land to be Crown Property.

In the matter of the land commonly called or known as Kantalaikulakadu, Kantalai tank, situate in the Tampalakamam pattu of the Trincomalee District, in the Eastern Province, and of "The Waste Lands Ordinances of 1897, 1899, 1900, and 1903."

WHEREAS in pursuance of section 1 of the said Ordinances it was duly notified on the 14th day of September, One thousand Nine hundred and Six, that if no claim to the land commonly called or known as Kantalaikulakadu, Kantalai tank, situate in the Tampalakamam pattu of the Trincomalee District, in the Eastern Province, containing in extent 34,400 acres, and shown as block A in topographical preliminary plan No. 1 and in the annexed certified tracing therefrom, was made to Howard Orme Fox, Special Officer appointed under section 28 of the said Ordinances, within the period of three months from the date specified in such notice, such land would be deemed the property of the Crown and dealt with on account of the Crown (*vide* Notice No. 2,564):

And whereas Sinnaviar Veluppillai of Kantalai in Tampalakamam pattu, made claim to a small portion thereof, and whereas the said claimant has withdrawn his claim to the said land, I, Howard Orme Fox, Special Officer appointed under section 28 of the said Ordinances, under and by virtue of the powers vested in me in that behalf by section 4 of the said Ordinances, do hereby on this 7th day of February, 1907, order and declare, under section 4, sub-section (1), of the said Ordinances, that the said land, as more fully described herein below, is the property of the Crown.

Description of the Land referred to.

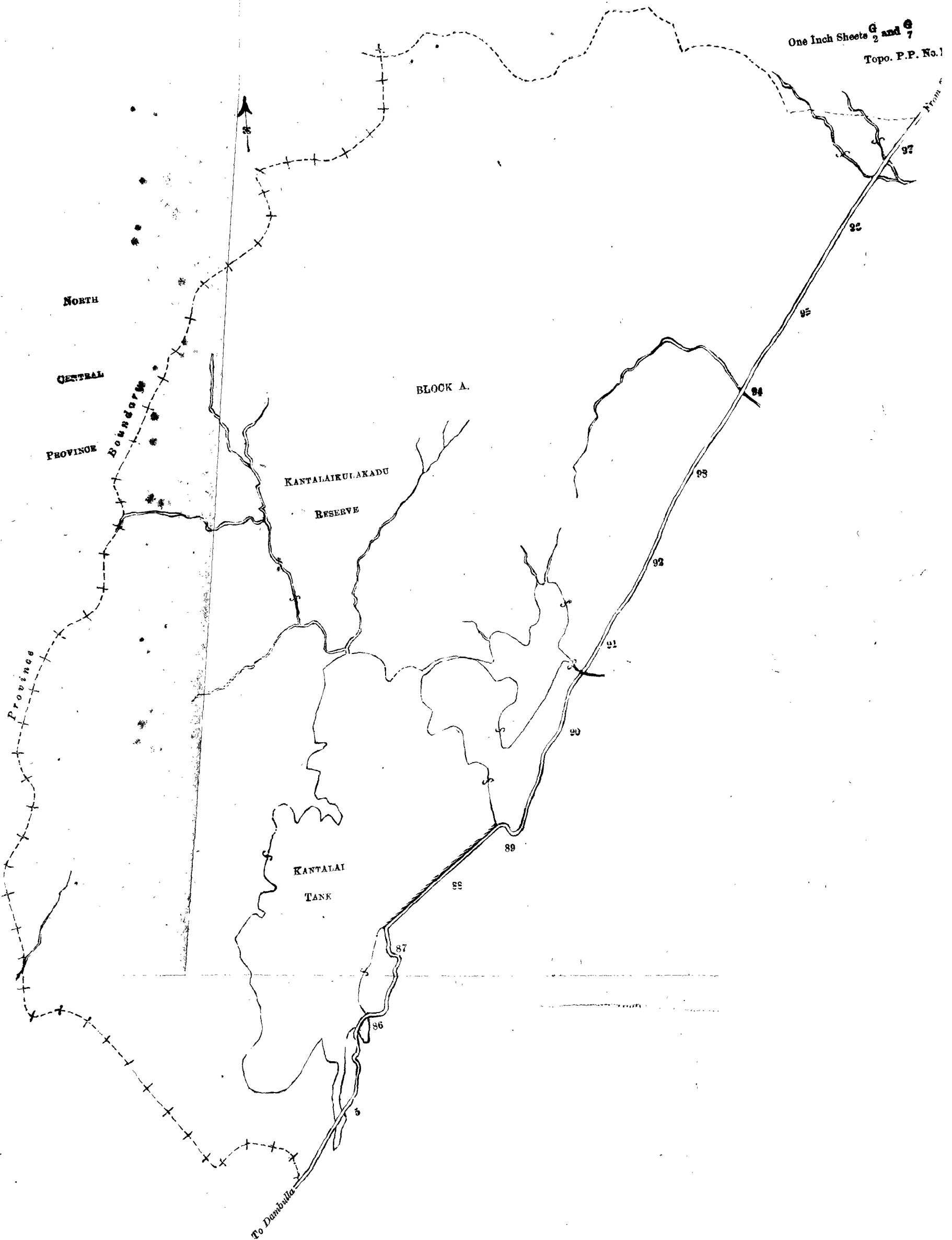
The land commonly called or known as Kantalaikulakadu, Kantalai tank, situated in the Tampalakamam pattu of the Trincomalee District, in the Eastern Province, containing in extent 34,400 acres, shown as block A in topographical preliminary plan No. 1 and in the annexed certified tracing therefrom, and bounded as follows: on the north by the cart track which runs eastwards from the North-Central Province boundary to the main road from Trincomalee to Dambulla, which it joins near the 97½ milepost; on the east by the main road from Trincomalee to Dambulla; on the south and west by the limit of the North-Central Province.

February 7, 1907.

H. O. Fox,
Special Officer.

D 4

One Inch Sheets ^G₂ and ^G₇
Topo. P.P. No. 1



Scale of 1 Mile to an Inch.
 Situation : Tampalakamam pattu of the Trincomalee District in the Eastern Province.
 Topographical preliminary plan No. 1.

Extent.

**Order under Section 2 of "The Waste Lands Ordinances, 1897, 1899, 1900, and 1903,"
declaring Land to be Crown Property.**

In the matter of the land commonly called or known as Kiringalamukalana, situate in the village of Tellaka, in the Tumpalata pattu of the Paranakuru korale in the Kegalla District, in the Province of Sabaragamuwa, and of "The Waste Lands Ordinances, 1897, 1899, 1900, and 1903."

THE notice required by section 1 of "The Waste Lands Ordinances, 1897, 1899, 1900, and 1903," having been duly published in manner prescribed by that section in respect of the above-named land (*vide* Notice No. 982), and no claim having been made to the said land or to any interest therein within the period of three months from the date specified in the said notice, the Assistant Government Agent for the Kegalla District, in the Province of Sabaragamuwa, under and by virtue of the powers vested in me in that behalf by section 2 of the said Ordinances, do hereby on this Twenty-eighth day of February, 1907, order and declare that the said land, as more fully described herein below, situate in the village of Tellaka, in the Tumpalata pattu of the Paranakuru korale in the Kegalla District, in the Province of Sabaragamuwa, and shown as lots 1443, 1444a, in preliminary plan No. 550 and in the annexed certified tracing therefrom, and containing in extent 16 acres 2 roods and 39 perches, is the property of the Crown.

The original lot 1444 appearing in the notice has been subdivided into lots 1444 and 1444a, containing in extent 4 acres 3 roods and 9 perches and 16 acres and 30 perches, respectively. The former, namely, lot 1444, which has been marked off to the north of lot 1444a on the said preliminary plan 550, is hereby withdrawn from the notice.

Description of the Land declared Crown.

The following lots situated in the village Tellaka, in the Tumpalata pattu of the Paranakuru korale in the Kegalla District, in the Province Sabaragamuwa, as described in the annexed certified tracing :—

Preliminary plan 550.

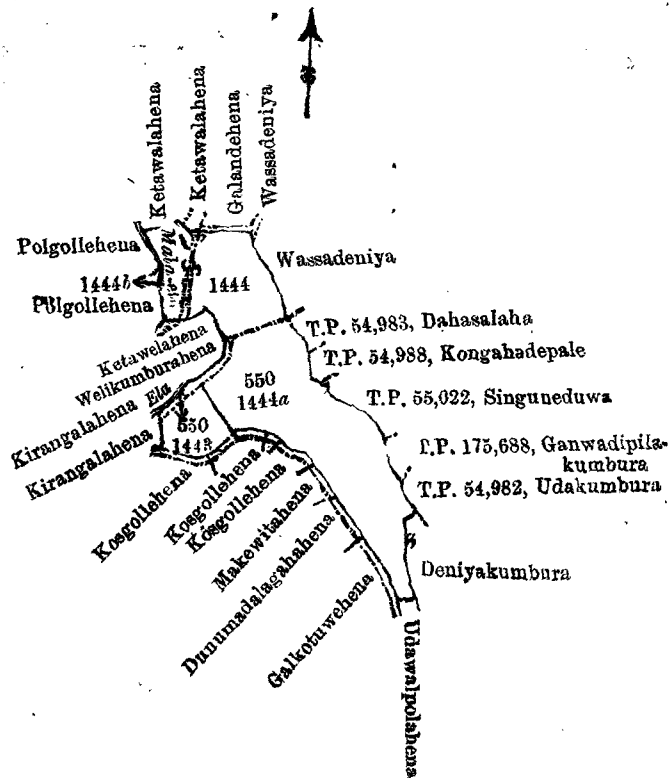
Lot.	Name of Land	Extent.		
		A.	R.	P.
1443	iringalamukalana	0	2	9
1444a	Do.	16	0	30
		<u>16</u>	<u>2</u>	<u>39</u>

and bounded as follows : on the north by the ela, Crown land called Kiringalahena, Welikumburehena and Ketawalahena claimed by Lankapurayalage Undiya, Kiringalamukalana (P.P. 550/1,444) claimed by Ratwatte Basnayaka Nilame ; on the east by T.P. 54,983 called Dahasalaha claimed by Lankapurayalage Undiya, T.P. 54,988 called Kongahadepela claimed by Paindakarayalage Kirihami Nachchira, T.P. 55,022 called Singuneduwa claimed by Lankapurayalage Undiya, T.P. 175,688 called Ganwadipilakumbura claimed by Kaludurayalage Bilinda and others, T.P. 54,982 called Udakumbura claimed by Pallewattelaye Punchihami Nachchira, and Deniyakumbura claimed by Lankapurayalage Kaluwa ; on the south by Udawalpolahena claimed by Telhawadidurayalage Appuwa : on the west by Galkotuwehena claimed by Adikarirallage Appuhami and others, Dunumadalagahahena claimed by W. Punchirala and others, Makewitahena and Kosgollehena claimed by Galapitarallage Punchirala, Kosgillehena claimed by Bowalgaharallage Appuhami and others, the village boundary of Duldeniya village, and the Crown land called Kiringalahena.

M. STEVENSON,
Assistant Government Agent.

Kegalla Kachcheri,
February 28, 1907.

[For Tracing see page 298.]



Situation : Telleke and Duldeniya villages in Tumpalata pattuwa of Paranakuru korale.

Preliminary plan 550.

Lot.	Name of Land.	Village.	Extent. A. R. P.
1443	Kiringalamukalana	Telleke	0 2 9
1444	Do.	Duldeniya	4 3 9
A 1444b	Do.	do.	2 0 24
1444a	Do.	Telleke	16 0 30

Surveyor-General's Office,
Colombo, January 10, 1900.

S. J. C. MORE,
for Surveyor-General.