

# Ceylon Government Gazette

Published by Authority.

No. 6,179—FRIDAY, APRIL 12, 1907.

PART I.—General: Minutes, Proclamations, Appointments, and General Government Notifications.

PART II.—Legal and Judicial.

PART III.—Provincial Administration.

PART IV.—Land Settlement.

PART V.—Mercantile, Marine, Municipal, Local, &c

*Separate paging is given to each Part in order that it may be filed separately.*

## Part IV.—Land Settlement.

	PAGE		PAGE
Final Orders .. .. .	301	Preliminary Notices.. .. .	329

### FINAL ORDERS.

**Order under Section 4, Sub-section (1), of "The Waste Lands Ordinances of 1897, 1899, 1900, and 1903," declaring Lands to be Crown Property.**

In the matter of the lands commonly called or known as Ambalantennehena, Kehelwerawehena, &c., Gorokgahatennapahalakattiya, Suduwelipotahena, Panwilahena, &c., situate in the village of Panangala in the Hinidum pattu of the Galle District, in the Southern Province, and of "The Waste Lands Ordinances of 1897, 1899, 1900, and 1903."

**WHEREAS** in pursuance of section 1 of the said Ordinances it was duly notified on the 12th day of August One thousand Nine hundred and Four, that if no claim to the lands commonly called or known as Ambalantennehena, Kehelwerawehena, &c., Gorokgahatennepahalakattiya, &c., situate in the village of Panangala in the Hinidum pattu of the Galle District, in the Southern Province, containing in extent 742 acres 3 roods and 35 perches, and shown as lots 15, 15c, 15d, 15e, and 16 in preliminary plan No. 115 and in the annexed certified tracings therefrom, was made to J. G. Fraser, Special Officer appointed under section 28 of the said Ordinances, within the period of three months from the date specified in such notice, such lands would be deemed the property of the Crown and dealt with on account of the Crown (*vide* Notice No. 2,024):

And whereas (1) Dombagodagamage Jandoris de Silva of Panangala, (2) Puwakgahahenagamage Andris of Panangala, (3) Puwakgahahenagamage Adrian of Panangala, (4) Puwakgahahenagamage Babunhami of Panangala, (5) Puwakgahahenagamage Mateshami of Panangala, (6) Puwakgahahenagamage Addeshami of Panangala, (7) Puwakgahahenagamage Denishami of Panangala, (8) Nagodagamage Addes of Panangala, (9) Nagodagamage Edonis of Panangala, (10) Nagodagamage Johanis of Panangala, (11) Nagodagamage

Dondris of Panangala, (12) Nagodagamage Endoris of Panangala, (13) Nagodagamage Andris of Panangala, (14) Nagodagamage Grigoris of Panangala, (15) Nagodagamage Babahami of Panangala, (16) Galwettegamage Tewanis of Panangala, (17) Galwettegamage Urdihami of Panangala, (18) Thalagampolagamage Endoris of Panangala, (19) Meggodagamage Andris Appu of Panangala, (20) Meggodagamage Edonis of Panangala, (21) Illupottage Addes of Panangala, (22) Illupottage Punohi Appu of Panangala, (23) Ampagoda Liyanage Don Owanis de Silva Appuhami of Millawa, (24) Gammedagamage Siadoris of Millawa, (25) Patakadagamage Don Bastjan of Munamalpe, (26) Don Andris Wirawardana Ratnayaka of Pallegama, (27) Nagodagamage Lokuhani of Pallegama made claim thereto; and whereas the said 1st to 24th and 26th and 27th claimants have withdrawn their claims to the said lands; and whereas the said 25th claimant having been duly called upon by me by a notice in writing under section 4 (1) of the said Ordinances duly served upon him to produce the evidence and documents upon which he might rely in proof of his claim, and not having so appeared or produced such evidence and documents, I, John George Fraser, Special Officer appointed under section 28 of the said Ordinances, under and by virtue of the powers vested in me in that behalf by section 4 of the said Ordinances, do hereby on this 25th day of February, 1907, order and declare, under section 4, sub-section (1), of the said Ordinances, that the said lands, as more fully described herein below, are the property of the Crown.

*Description of the Lands referred to.*

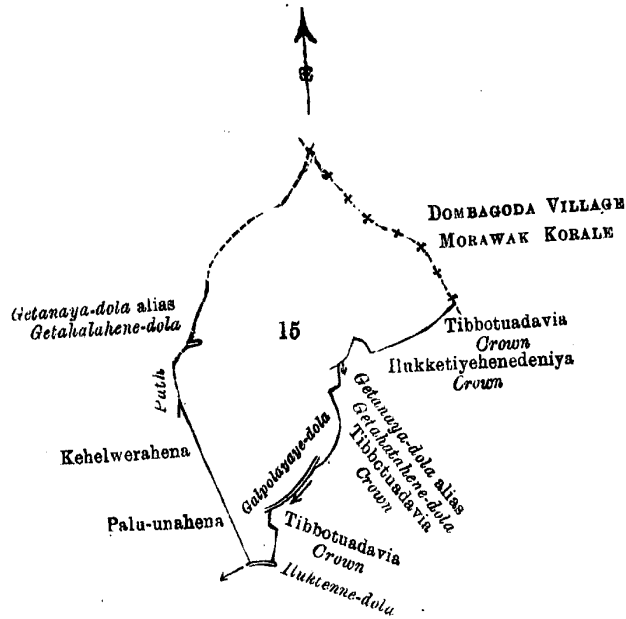
The following lots situated in the village Panangala in the Hinidum pattu of the Galle District, in the Southern Province, as described in the annexed certified tracings:—

I.

Preliminary plan 115.

Lot.	Name of Land.	Extent.	
		A.	R. P.
15	Ambalantennehena, Kehelwerawehena, &c.	172	1 0

and bounded as follows: on the north by a footpath, the village limit of Dombagoda in Morawak korale; on the east by the village limit of Dombagoda in Morawak korale, Tibbotuadavia belonging to the Crown, Ilukketiyehenedeniya belonging to the Crown, the Getanaya-dola *alias* Getahalahena-dola, Tibbotuadavia



Scale of 32 Chains to an Inch:

Situation: Panangala village in Hinidum pattu.

Preliminary plan 115.

Lot.	Name of Land.	Extent.	
		A.	R. P.
15	Ambalantennehena, Kehelwerawehena, &c.	172	1 0

Surveyor-General's Office,  
Colombo, January 15, 1907.

Field sheets O 38-46 & O 54-62.

C. MEADEN,  
for Surveyor-General.

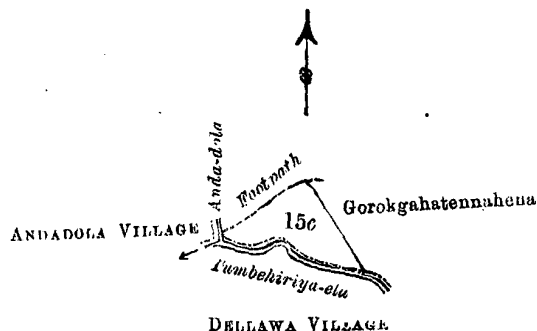
belonging to the Crown, the Gampolayaya-dola, Tibbotuadavia belonging to the Crown; on the south by the Ilukketenne-dola; and on the west by Palunnahena belonging to Nagodagamage Edonis and others, Kehelwerahena belonging to ditto, a footpath.

## II.

Preliminary plan 115.

Lot.	Name of Land.	Extent. A. R. P.
15c ...	Gorokgahatennapahalakattiya ..	22 3 25

and bounded as follows : on the north by a footpath ; on the east by Gorokgahatennahena belonging to Nagoda-



Scale of 32 Chains to an Inch.

Situation : Panangala village in Hinidam pattu.

Preliminary plan 115.

Lot.	Name of Land.	Extent. A. R. P.
15c ...	Gorokgahatennapahalakattiya ..	22 3 25

Surveyor-General's Office,  
Colombo, January 15, 1907.

Field sheet O <sup>9</sup><sub>54-62</sub>

C. MEADEN,  
for Surveyor-General.

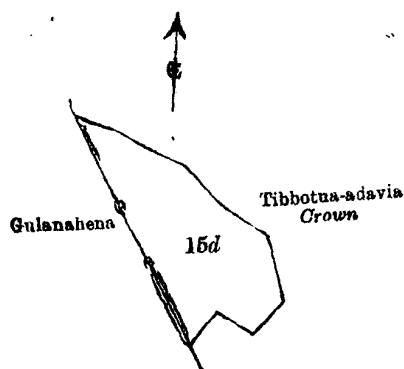
gamage Edonis and others ; on the south by the Tumbehiriya-ela ; and on the west by the Anda-dola.

## III.

Preliminary plan 115.

Lot.	Name of Land.	Extent. A. R. P.
15d ...	Tibbotugawahena ..	4 0 10

and bounded as follows : on the north, east, and south by Tibbotua-adavia belonging to the Crown ; and on



Scale of 8 Chains to an Inch.

Situation : Panangala village in Hinidum pattu.

Preliminary plan 115.

Lot.	Name of Land.	Extent. A. R. P.
15d ...	Tibbotugawahena ..	4 0 10

Surveyor-General's Office,  
Colombo, January 15, 1907.

Field sheet O <sup>9</sup><sub>54-62</sub>

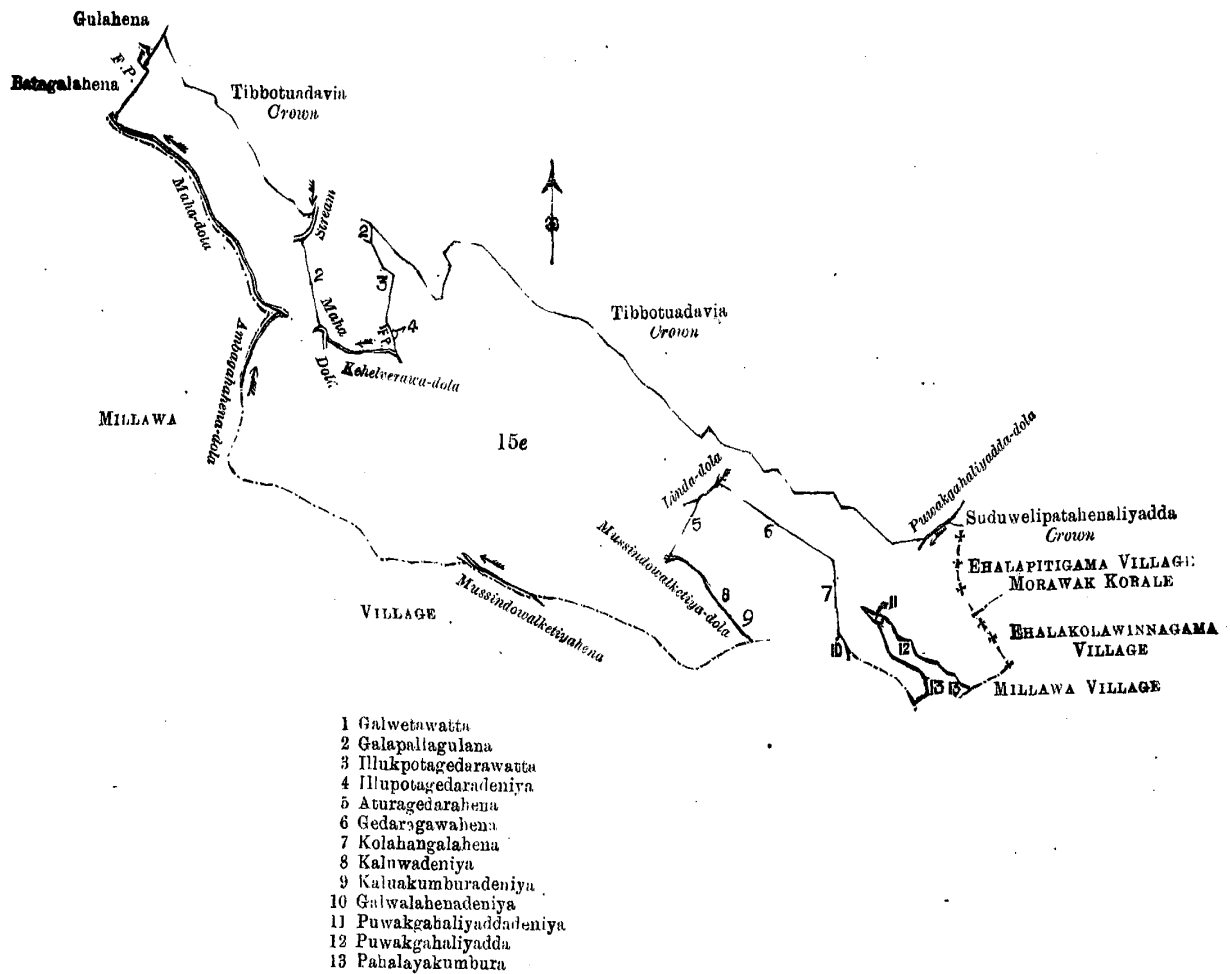
C. MEADEN,  
for Surveyor-General.

he west by Gulanahena belonging to Nagodagamage Edonis and others.

IV.  
Preliminary plan 115.

Lot.	Name of Land.	Extent. A. R. P.
15e	Suduwelipotahena, Panwilahena, &c.	543 0 20

and bounded as follows: on the north by Tibbotua-adavia (Crown), a stream, Galapallegulana belonging to Ilupotage Ades and others, the Maha-dola, the Kehelwerawa-dola, a footpath, Ilupotagedaradeniya claimed by Ilupotagedara Ades and others, a footpath, Ilupotagedarawatta claimed by Ilupotagedara Ades and others, Galapallegulana belonging to Ilupotage Ades and others, Tibbotua-adavia belonging to the Crown, the Puwakgahaliyadda-dola, Suduwelipotahenaliyadda belonging to the Crown; on the east by the village limit of Ehalapitigama in the Morawak korale, the village limit of Ehalakolawinna in the Morawak korale, the village limit of Millawa, Pahalayakumbura claimed by Ampagodaliyanage D. O. de Silva Appuhamy and others, Puwakgahaliyaddadeniya belonging to ditto, Puwakgahaliyadda claimed by ditto, Pahalayakumbura



Scale of 32 Chains to an Inch.

Situation: Panangala in Hinidum pattu.

Preliminary plan 115.

Lot.	Name of Land.	Extent. A. R. P.
15e	Suduwelipotahena, Panwilahena, &c.	543 0 20

Surveyor-General's Office,  
Colombo, January 15, 1907.

Field sheets O 54-62, O 55-63, O 7-15

C. MEADEN,  
for Surveyor-General.

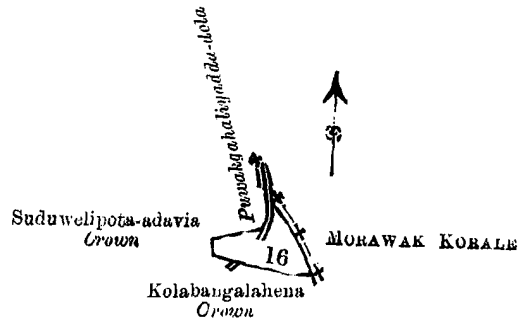
claimed by ditto; on the south by the village limit of Millawa, Galwalahenedeniya belonging to the Crown, Kolahangalahena belonging to Ampagoda Liyanage Don Owanis de Silva Appuhamy and others, Gedaragawahena belonging to ditto, Aturagedarahena belonging to ditto, Kaluwadeniya claimed by ditto, Kaluakumburadeniya claimed by ditto, the village limit of Millawa; on the west by the village limit of Millawa, the Ambagahahena-dola (the village limit of Millawa), the Maha-dola (the village limit of Millawa), Batagalahena belonging to Nagodagamage Edonis and others, Galwetawatta claimed by Galwetawattagamage Dionis and others, Gulalahena belonging to Nagodagamage Edonis and others.

## V.

## Preliminary plan 115.

Lot.	Name of Land.	Extent.	
		A.	R. P.
16	Suduwelipotahenaliyadda	0	2 20

and bounded as follows : on the north by Suduwelipota-adavia belonging to the Crown, the Puwakgahaliyadda-dola ; on the east by the limit of Morawak korale ; on the south by Kolahangalahena belonging to the



Scale of 8 Chains to an Inch.

Situation : Panangala village in Hinidum pattu.

## Preliminary plan 115.

Lot.	Name of Land.	Extent.	
		A.	R. P.
16	Suduwelipotahenaliyadda	0	2 20

Surveyor-General's Office,  
Colombo, January 15, 1907.

Field sheet O 9  
54—62

C. MEADEN,  
for Surveyor-General.

Crown, Suduwelipota-adavia belonging to the Crown ; and on the west by Suduwelipota-adavia belonging to the Crown.

February 25, 1907.  
Galle S. O. 165

J. G. FRASER,  
Special Officer.

**Order under Section 4, Sub-section (1), of "The Waste Lands Ordinances of 1897, 1899, 1900, and 1903," admitting Land to be Private Property.**

In the matter of the land commonly called or known as Kehelwerawehena, Gulanahena, &c., situate in the village of Panangala in the Hinidum pattu of the Galle District, in the Southern Province, and of "The Waste Lands Ordinances of 1897, 1889, 1900, and 1903."

WHEREAS in pursuance of section 1 of the said Ordinances it was duly notified on the 12th day of August, One thousand Nine hundred and Four, that if no claim to the land commonly called or known as Kehelwerawehena, Gulanahena, &c., situate in the village of Panangala in the Hinidum pattu of the Galle District, in the Southern Province, containing in extent 31 acres and 15 perches, and shown as lot 15a in preliminary plan No. 115 and in the annexed certified tracing therefrom, was made to J. G. Fraser, Special Officer appointed under section 28 of the said Ordinances, within the period of three months from the date specified in such notice, such land would be deemed the property of the Crown and dealt with on account of the Crown (*vide* Notice No. 2,024):

And whereas (1) Dombagodagamage Jandoris de Silva of Panangala, (2) Puwakgahahenagamage Andris of Panangala, (3) Puwakgahahenagamage Adrian of Panangala, (4) Puwakgahahenagamage Babunhami of Panangala, (5) Puwakgahahenagamage Mateshami of Panangala, (6) Puwakgahahenagamage Addeshami of Panangala, (7) Puwakgahahenagamage Denishami of Panangala, (8) Nagodagamage Addes of Panangala, (9) Nagodagamage Edonis of Panangala, (10) Nogodagamage Johanes of Panangala, (11) Nagodagamage Dondris of Panangala, (12) Nagodagamage Endoris of Panangala, (13) Nagodagamage Andris of Panangala, (14) Nagodagamage Girigoris of Panangala, (15) Nagodagamage Babahamy of Panangala, (16) Galwettagamage Tewanis of Panangala, (17) Galwettagamage Urdihamy of Panangala, (18) Thalagampolagamage Endoris of Panangala, (19) Meggodagamage Andris Appu of Panangala, (20) Meggodagamage Edonis of Panangala,

(21) Illupottage Addes of Panangala, (22) Illupottage Punchi Appu of Panangala, (23) Ampagoda Liyanage Don Owanis de Silva Appuhami of Millawa, (24) Gammedagamage Sidoris of Millawa, (25) Patakadagamage Don Bastian of Munamalpe, (26) Don Andris Wirawardana Ratnayaka of Pallegama, (27) Nagodagamage Lokuhami of Pallegama made claim thereto; and I, John George Fraser, Special Officer appointed under section 28 of the said Ordinances, made due inquiry into such claim; and whereas the said 19th, 20th, 21st, 22nd, 23rd, 24th, and 26th claimants have withdrawn their claims to the said land; and whereas the said 25th claimant having been duly called upon by me by a notice in writing under section 4 (1) of the said Ordinances duly served upon him to produce the evidence and documents upon which he might rely in proof of his claim, and not having so appeared or produced such evidence and documents, I, with the consent of His Excellency the Governor, do hereby admit the claim of the said 1st to 18th and 27th claimants to the said land, as more fully described herein below, under section 4, sub-section (1) of the said Ordinances.

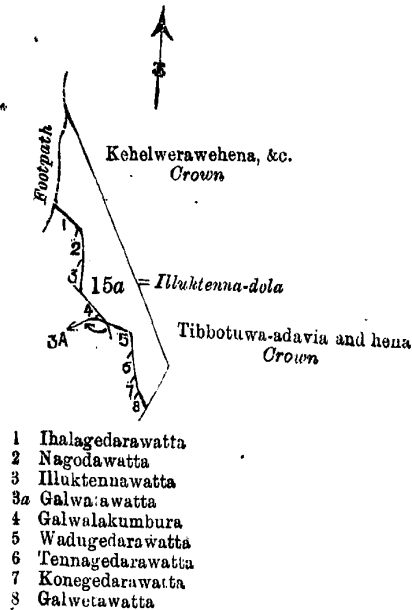
*Description of the Land referred to.*

The following lot situated in the village of Panangala in the Hinidum pattu of the Galle District, in the Southern Province, as described in the annexed certified tracing:—

Preliminary plan 115.

Lot.	Name of Land.	Extent.	
		A.	R. P.
15a	Kehelwerawehena, Gulannahena, &c.	31	0 15

and bounded as follows: on the north by Kehelwerawehena, &c. belonging to the Crown; on the east by Kehelwerawehena, &c. belonging to the Crown, Tibbotuwa-adavia and hena belonging to the Crown; on the south by Tibbotuwa-adavia and hena belonging to the Crown; and on the west by Galwetawatta claimed by Galwetawattagamage Dionis and others, Konegedarawatta claimed by Ampagoda Liyanage Don Siman, Tennagedarawatta claimed by Puwakgahahenagamage Ades and others, Wadugedarawatta claimed by



Scale of 32 Chains to an Inch.

Situation: Panangala village in Hinidum pattu.

Preliminary plan 115.

Lot.	Name of Land.	Extent.	
		A.	R. P.
15a	Kehelwerawehena, Gulannahena, &c.	31	0 15

Surveyor-General's Office,  
Colombo, January 15, 1907.

Field sheet O 54—62  
9

C. MEADEN,  
for Surveyor-General.

Dombagodagamage Jandoris de Silva and others, Galagawakumbura claimed by ditto, Galwalawatta claimed by Puwakgahahenagamage Adrian and others, a footpath, Illuktennawatta claimed by Nagodagamage Endoris and others, Nagodawatta claimed by Nagodagamage Juwanis and others, Ihalagedarawatta claimed by Nagodagamage Ades and others, a footpath.

February 25, 1907.  
Galle S. O. 166

J. G. FRASER,  
Special Officer.

**Order under Section 4, Sub-section (1), of "The Waste Lands Ordinances of 1897, 1899, 1900, and 1903,"  
declaring Lands to be Crown Property.**

In the matter of the lands commonly called or known as Lelwalakandehena, &c., Wahungedarahena-pahalakattiya, &c., situate in the village of Panangala in the Hinidum pattu of the Galle District, in the Southern Province, and of "The Waste Lands Ordinances of 1897, 1899, 1900, and 1903."

**W**HEREAS in pursuance of section 1 of the said Ordinances it was duly notified on the 12th day of August, One thousand Nine hundred and Four, that if no claim to the lands commonly called or known as Lelwalakandehena, &c., Wahungedarahenapahalakattiya, &c., situate in the village of Panangala in the Hinidum pattu of the Galle District, in the Southern Province, containing in extent 442 acres 1 rood and 13 perches, and shown as lots 18 and 18b in preliminary plan No. 115 and in the annexed certified tracings therefrom, was made to John George Fraser, Special Officer appointed under section 28 of the said Ordinances, within the period of three months from the date specified in such notice, such lands would be deemed the property of the Crown and dealt with on account of the Crown (*vide* Notice No. 2,024):

And whereas (1) Dombagodagama Jandoris de Silva of Panangala, (2) Puwakgahahenagamage Andris of Panangala, (3) Puwakgahahenagamage Adrian of Panangala, (4) Puwakgahahenagamage Babunhami of Panangala, (5) Puwakgahahenagamage Mateshami of Panangala, (6) Puwakgahahenagamage Addeshami of Panangala, (7) Puwakgahahenagamage Denishami of Panangala, (8) Nagodagamage Addes of Panangala, (9) Nagodagamage Edonis of Panangala, (10) Nagodagamage Johannes of Panangala, (11) Nagodagamage Dondris of Panangala, (12) Nagodagamage Endoris of Panangala, (13) Nagodagamage Andris of Panangala, (14) Nagodagamage Grigoris of Panangala, (15) Nagodagamage Babahami of Panangala, (16) Galwettegamage Tewanis of Panangala, (17) Galwettegamage Urdihami of Panangala, (18) Thalagampolagamage Endoris of Panangala, (19) Meggodagamage Andris Appu of Panangala, (20) Meggodagamage Edonis of Panangala, (21) Illupottage Addes of Panangala, (22) Illupottage Punchi Appu of Panangala, (23) Ampagoda Liyanage Don Owanis de Silva Appuhami of Millawa, (24) Gammedagamage Siadoris of Millawa, (25) Patakadagamage Don Bastian of Munamalpe, (26) Don Andris Wirawardana Ratnayaka of Pallegama, (27) Nagodagamage Lokuhami of Pallegama made claim thereto; and whereas the said 1st to 24th and 26th and 27th claimants have withdrawn their claims to the said lands; and whereas the said 25th claimant having been duly called upon by me by a notice in writing under section 4 (1) of the said Ordinances duly served upon him to produce the evidence and documents upon which he might rely in proof of his claim, and not having so appeared or produced such evidence and documents, I, John George Fraser, Special Officer appointed under section 28 of the said Ordinances, under and by virtue of the powers vested in me in that behalf by section 4 of the said Ordinances, do hereby on this 25th day of February, 1907, order and declare, under section 4, sub-section (1), of the said Ordinances, that the said lands, as more fully described herein below, are the property of the Crown.

*Description of the Lands referred to.*

The following lots situated in the village of Panangala in the Hinidum pattu of the Galle District, in the Southern Province, as described in the annexed certified tracings:—

I.

Preliminary plan 115.

Lot.	Name of Land.	Extent.		
		A.	R.	P.
18	Lelwalakandehena, &c.	378	1	23

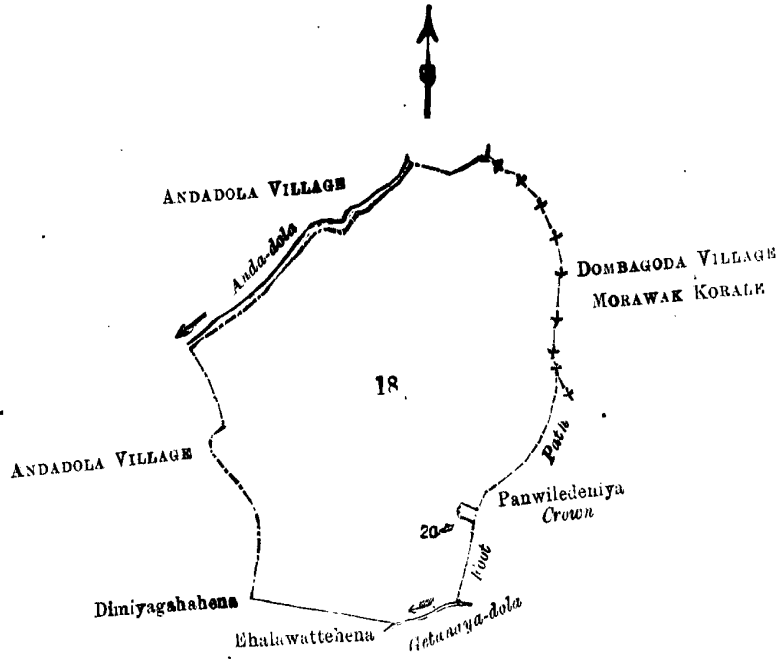
and bounded as follows: on the north by the Anda-dola, the village limit of Andadola, the village limit of Dombagoda in Morawak korale; on the east by the village limit of Dombagoda in Morawak korale, a footpath, Panwiledeniya declared the property of the Crown, a footpath; on the south by the Getanaya-dola, Ehala-wattehena belonging to Dombagodagamage Jandoris de Silva and others, Dimiyagahahena belonging to Dombagodagamage Jandoris de Silva and others; and on the west by the village limit of Anda-dola.

**NOTE.**—The following lot lying within the above boundaries is excluded from this part of the final order, and its extent of 32 perches is not included in the acreage of 378 acres 1 rood and 23 perches given above:—

Preliminary plan 115.

Lot.	Name of Land.	Extent.		
		A.	R.	P.
20	Thuthirikumbura	0	0	32

[For Tracing see page 308.]



Scale of 32 Chains to an Inch.

Situation: Panangala village in Hinidum pattu.

Preliminary plan 115.

Lot.	Name of Land.	Extent. A. R. P.
18	Lelwalakandehena, &c.	378 1 23

*Lot excluded.*

20	Thuthirikumbura	0 0 32
----	-----------------	--------

Field sheets O<sub>38-46</sub><sup>9</sup> O<sub>54-62</sub><sup>9</sup>

Surveyor-General's Office,  
Colombo, January 15, 1907.

C. MEADEN,  
for Surveyor-General.

II.

Preliminary plan 115.

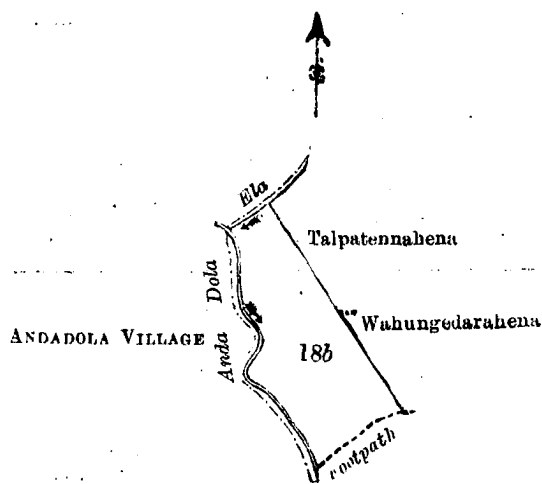
Lot.	Name of Land.	Extent. A. R. P.
186	Wahungedarahenapahalakattiya, &c.	63 3 30

and bounded as follows: on the north by an ela (the village limit of Anda-dola); on the east by Talpatennahena belonging to Dombagodagamage Jandoris de Silva and others, Wahungedarahena belonging to ditto; on the south by a footpath; and on the west by the Anda-dola (village limit of Anda-dola).

February 25, 1907.

J. G. FRASER,  
Special Officer.





Scale of 32 Chains to an Inch.

Situation : Panangala village in Hinidum pattu.

Preliminary plan 115.

Lot.	Name of Land.	Extent. A. R. P.
18b	Wahungedarahenapahalakattiya, &c	63 3 30

Surveyor-General's Office,  
Colombo, January 15, 1907.

Field sheet O<sub>54</sub>—62

C. MEADEN,  
for Surveyor-General.

Galle S. O. 167

**Order under Section 4, Sub-section (1), of "The Waste Lands Ordinances of 1897, 1899, 1900, and 1903." admitting Land to be Private Property.**

In the matter of the land commonly called or known as Wahungedarahena, Talpatennahena, &c., situate in the village of Panangala in the Hinidum pattu of the Galle District, in the Southern Province, and of "The Waste Lands Ordinances of 1897, 1899, 1900, and 1903."

**W**HEREAS in pursuance of section 1 of the said Ordinances it was duly notified on the 12th day of August, One thousand Nine hundred and Four, that if no claim to the land commonly called or known as Wahungedarahena, Talpatennahena, &c., situate in the village of Panangala in the Hinidum pattu of the Galle District, in the Southern Province, containing in extent 103 acres and 30 perches, and shown as lot 18a in preliminary plan No. 115 and in the annexed certified tracing therefrom, was made to John George Fraser, Special Officer appointed under section 28 of the said Ordinances, within the period of three months from the date specified in such notice, such land would be deemed the property of the Crown and dealt with on account of the Crown (*vide* Notice No. 2,024) :

And whereas (1) Dombagodagamage Jandoris de Silva of Panangala, (2) Puwakgahahenagamage Andris of Panangala, (3) Puwakgahahenagamage Adrian of Panangala, (4) Puwakgahahenagamage Babunhami of Panangala, (5) Puwakgahahenagamage Mateshami of Panangala, (6) Puwakgahahenagamage Addeshami of Panangala, (7) Puwakgahahenagamage Denishami of Panangala, (8) Nagodagamage Addes of Panangala, (9) Nagodagamage Edonis of Panangala, (10) Nagodagamage Johannes of Panangala, (11) Nagodagamage Dondris of Panangala, (12) Nagodagamage Endoris of Panangala, (13) Nagodagamage Andris of Panangala, (14) Nagodagamage Grigoris of Panangala, (15) Nagodagamage Babahami of Panangala, (16) Galwettegamage Tewanis of Panangala, (17) Galwettegamage Urdihami of Panangala, (18) Thalagampolagamage Endoris of Panangala, (19) Meggodagamage Andris Appu of Panangala, (20) Meggodagamage Edonis of Panangala, (21) Illupottage Addes of Panangala, (22) Illupottage Punchi Appu of Panangala, (23) Ampagoda Liyanage Don Owanis de Silva Appuhami of Millawa, (24) Gammedagamage Siadoris of Millawa, (25) Patakadagamage Don Bastian of Munamalpe, (26) Don Andris Wirawardana Ratnayaka of Pallegama, (27) Nagodagamage Lokuhami of Pallegama made claim thereto, and I, John George Fraser, Special Officer appointed under section 28 of the said Ordinances, made due inquiry into such claim ; and whereas the said 19th, 20th, 21st, 22nd, 23rd, 24th, and 26th claimants have withdrawn their claims to the said land ; and whereas the said 25th claimant having been duly called upon by me by a notice in writing under section 4 (1) of the said Ordinances duly served upon him to produce the evidence and documents upon which he might rely in proof of his claim, and not having so appeared or produced such evidence and documents, I, with the consent of His Excellency the Governor, do hereby admit the claim of the said 1st to the 18th and the 27th claimants to the said land, as more fully described herein below, under section 4, sub-section (1), of the said Ordinances.

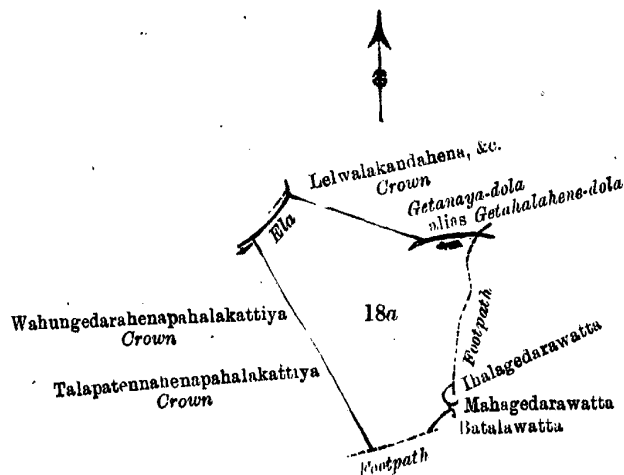
*Description of the Land referred to.*

The following lot situated in the village of Panangala in the Hinidum pattu of the Galle District, in the Southern Province, as described in the annexed certified tracing :—

Preliminary plan 115.

Lot.	Name of Land.	Extent. A. R. P.
18a	Wahungedarahena, Talapatennahena, &c.	103 0 30

and bounded as follows : on the north by Lelwalakandehena, &c. belonging to the Crown, the Getanaya-dola *alias* Getalahahene-dola ; on the east by a footpath, Ihalagedarawatta claimed by Nagodagamage Ades and others, Mahagedarawatta claimed by ditto ; on the south by Batalawatta claimed by Nagodagamage Juwanis



Scale of 32 Chains to an Inch.

Situation : Panangala village in Hinidum pattu.

Preliminary plan 115.

Lot.	Name of Land.	Extent. A. R. P.
18a	Wahungedarahena, Talapatennahena, &c.	103 0 30

Field sheet O<sub>54-62</sub><sup>9</sup>

Surveyor-General's Office,  
Colombo, January 15, 1907.

C. MEADEN,  
for Surveyor-General.

and others, a footpath ; and on the west by Talapatennahenapahalakattiya belonging to the Crown, Wahungedarahenapahalakattiya belonging to the Crown.

February 25, 1907.  
Galle S. O. 168

J. G. FRASER,  
Special Officer.

**Order under Section 4, Sub-section (1), of "The Waste Lands Ordinances of 1897, 1899, 1900, and 1903," admitting Land to be Private Property.**

In the matter of the land commonly called or known as Puwakgahahena, Gorokgahatenna, &c., situate in the village of Panangala in the Hinidum pattu of the Galle District, in the Southern Province, and of "The Waste Lands Ordinances of 1897, 1899, 1900, and 1903."

WHEREAS in pursuance of section 1 of the said Ordinances it was duly notified on the 12th day of August, One thousand Nine hundred and Four, that if no claim to the land commonly called or known as Puwakgahahena, Gorokgahatenna, &c., situate in the village of Panangala in the Hinidum pattu of the Galle District, in the Southern Province, containing in extent 40 acres 3 roods and 15 perches, and shown as lot 15b in preliminary plan No. 115 and in the annexed certified tracing therefrom, was made to J. G. Fraser, Special Officer appointed under section 28 of the said Ordinances, within the period of three months from the date specified in such notice, such land would be deemed the property of the Crown and dealt with on account of the Crown (*vide* Notice No. 2,024) :

And whereas (1) Dombagodagamage Jandoris de Silva of Panangala, (2) Puwakgahahenagamage Andris of Panangala, (3) Puwakgahahenagamage Adrian of Panangala, (4) Puwakgahahenagamage Babunhami of Panangala, (5) Puwakgahahenagamage Mateshami of Panangala, (6) Puwakgahahenagamage Addeshami of Panangala, (7) Puwakgahahenagamage Denishami of Panangala, (8) Nagodagamage Addes of Panangala, (9) Nagodagamage Edonis of Panangala, (10) Nagodagamage Johannes of Panangala, (11) Nagodagamage Dondris of Panangala, (12) Nagodagamage Endoris of Panangala, (13) Nagodagamage Andris of Panangala,

(14) Nagodagamage Girigoris of Panangala, (15) Nagodagamage Babahami of Panangala, (16) Galwattagamage Tewanis of Panangala, (17) Galwattagamage Urdihami of Panangala, (18) Thalagampolagamage Endoris of Panangala, (19) Meggodagamage Andris Appu of Panangala, (20) Meggodagamage Edonis of Panangala, (21) Illupottage Addes of Panangala, (22) Illupottage Punchi Appu of Panangala, (23) Ampagodalilage Don Owanis de Silva Appuhami of Millawa, (24) Gammedagamage Siadoris of Millawa, (25) Patakadagamage Don Bastian of Munamalpe, (26) Don Andis Wirawardana Ratnayaka of Pallegama, (27) Nagodagamage Lokuhami of Pallegama made claim thereto, and I, John Geroge Fraser, Special Officer appointed under section 28 of the said Ordinances, made due inquiry into such claim; and whereas the said 19th, 20th, 21st, 22nd, 23rd, 24th, and 26th claimants have withdrawn their claims to the said land; and whereas the said 25th claimant having been duly called upon by me by a notice in writing under section 4 (1) of the said Ordinances, duly served upon him to produce the evidence and documents upon which he might rely in proof of his claim, and not having so appeared or produced such evidence and documents, I, with the consent of His Excellency the Governor, do hereby admit the claim of the said 1st to 18th and 27th claimants to the said land, as more fully described herein below, under section 4, sub-section (1), of the said Ordinances

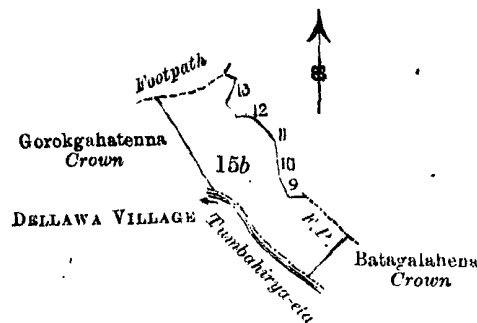
*Description of the Land referred to.*

The following lot situated in the village Panangala in the Hinidum pattu of the Galle District, in the Southern Province, as described in the annexed certified tracing:—

Preliminary plan 115.

Lot.	Name of Land.	Extent. A. P. P.
15b	Puwakgahahena	40 3 15

and bounded as follows: on the north by a footpath; on the east by Haragedarawatta claimed by Nagodagamage Ades, Pahalagedarawatta claimed by Nagodagamage Girigoris and others, Galwilawatta claimed by



- 9 Pallewatta
- 10 Puwakgahahenagulanawatta
- 11 Galwilawatta
- 12 Pahalagedarawatta
- 13 Haragedarawatta

Scale of 32 Chains to an Inch.

Situation: Panangala village in Hinidum pattu.

Preliminary plan 115.

Lot.	Name of Land.	Extent. A. P. P.
15b	Puwakgahahena, Gorakagahatenna, &c.	40 3 15

Field sheet O<sup>9</sup><sub>54-62</sub>

Surveyor-General's Office,  
Colombo, January 15, 1907.

C. MEADEN,  
for Surveyor-General.

Puwakgahahenegamage Adiriyen and others, Puwakgahahenagulanawatta claimed by ditto, Pallewatta claimed by Galwetawattagamage Urdihami; on the south by Batagalahena belonging to the Crown, the Tumbaberiya-ela; and on the west by the Tumbaberiya-ela, Gorokgahatenna belonging to the Crown.

February 25, 1907.  
Galle S. O. 169

J. G. FRASER,  
Special Officer.

**Order under Section 4, Sub-section (1), of "The Waste Lands Ordinances of 1897, 1899, 1900, and 1903," admitting Land to be Private Property.**

In the matter of the land commonly called or known as Ilupothagedarahena, Galapallagulana, &c., situate in the village of Panangala in the Hinidum pattu of the Galle District, in the Southern Province, and of "The Waste Lands Ordinances of 1897, 1899, 1900, and 1903."

**W**HEREAS in pursuance of section 1 of the said Ordinances it was duly notified on the 12th day of August One thousand Nine hundred and Four, that if no claim to the land commonly called or known as Ilupothagedarahena, Galapallagulana, &c., situate in the village of Panangala in the Hinidum pattu of the Galle District, in the Southern Province, containing in extent 25 acres and 15 perches, and shown as lot 15/ in preliminary plan No. 115 and in the annexed certified tracing therefrom, was made to John George Fraser, Special Officer appointed under section 28 of the said Ordinances, within the period of three months from the date specified in such notice, such land would be deemed the property of the Crown and dealt with on account of the Crown (*vide* Notice No. 2,024):

And whereas (1) Dombagodagamage Jandoris de Silva of Panangala, (2) Puwakgahahenagamage Andris of Panangala, (3) Puwakgahahenagamage Adrian of Panangala, (4) Puwakgahahenagamage Babunhami of Panangala, (5) Puwakgahahenagamage Mateshami of Panangala, (6) Puwakgahahenagamage Addeshami of Panangala, (7) Puwakgahahenagamage Denishami of Panangala, (8) Nagodagamage Addes of Panangala, (9) Nagodagamage Edonis of Panangala, (10) Nagodagamage Johannes of Panangala, (11) Nagodagamage Dondris of Panangala, (12) Nagodagamage Endoris of Panangala, (13) Nagodagamage Andris of Panangala, (14) Nagodagamage Grigoris of Panangala, (15) Nagodagamage Babahami of Panangala, (16) Galwetagamage Tewanis of Panangala, (17) Galwetagamage Urdihami of Panangala, (18) Thalagampolagamage Endoris of Panangala, (19) Meggodagamage Andris Appu of Panangala, (20) Meggodagamage Edonis of Panangala, (21) Illupottage Addes of Panangala, (22) Illupottage Punchi Appu of Panangala, (23) Ampagoda Liyanage Don Owanis de Silva Appuhami of Millawa, (24) Gammedagamage Siadoris of Millawa, (25) Patakadagamage Don Bastian of Munamalpe, (26) Don Andris Wirawardana Ratnayaka of Pallegama, (27) Nagodagamage Lokuhami of Pallegama made claim thereto, and I, John George Fraser, Special Officer appointed under section 28 of the said Ordinances, made due inquiry into such claim; and whereas the said 1st to 18th, 23rd, 24th, 26th, and 27th claimants have withdrawn their claims to the said land; and whereas the said 25th claimant having been duly called upon by me by a notice in writing under section 4 (1) of the said Ordinances duly served upon him to produce the evidence and documents upon which he might rely in proof of his claim, and not having so appeared or produced such evidence and documents, I, with the consent of His Excellency the Governor, do hereby admit the claim of the said 19th, 20th, 21st, and 22nd claimants to the said land, as more fully described herein below, under section 4, sub-section (1), of the said Ordinances.

*Description of the Land referred to.*

The following lot situated in the village Panangala in the Hinidum pattu of the Galle District, in the Southern Province, as described in the annexed certified tracing:—

Preliminary plan 115.

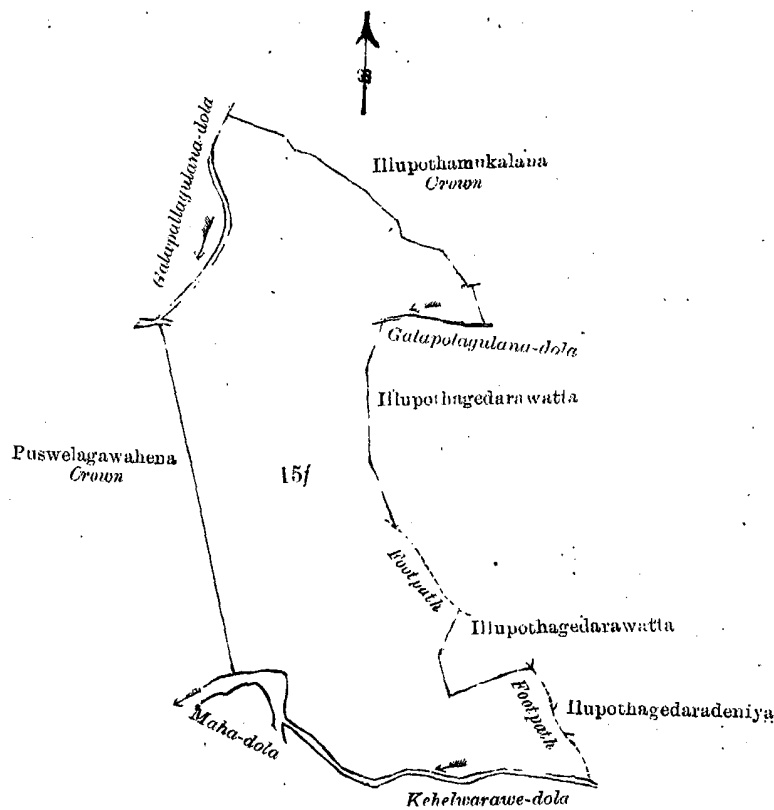
Lot.	Name of Land.	Extent.		
		A.	R.	P.
15/	Ilupothagedarahena, Galapallagulana, &c.	25	0	15

and bounded as follows: on the north by Ilupothamukalana belonging to the Crown; on the east by Ilupothamukalana belonging to the Crown, the Galapallagulana-dola, Ilupothagedarawatta claimed by Ilupotage Ades and others, a footpath, Ilupothagederawatta claimed by Ilupotage Ades and others, a footpath, Ilupothagedaradeniya claimed by Ilupotage Ades and others, a footpath; on the south by the Kehelwarawa-dola, the Maha-dola; and on the west by Puswelagawahena belonging to the Crown.

February 25, 1907.

J. G. FRASER,  
Special Officer.

[For Tracing see page 313]



Scale of 8 Chains to an Inch.

Situation : Panangala village in Hinidum pattu.

Preliminary plan 115.

Lot.	Name of Land.	Extent.	
		A.	R. P.
15f	Ilupothagedarahena, Galapallagulana, &c.	25	0 15

Field sheet O <sup>9</sup> 54—62Surveyor-General's Office,  
Colombo, January 15, 1907.C. MEADEN,  
for Surveyor-General.

Galle S. O. 170

**Order under Section 4, Sub-section (1), of "The Waste Lands Ordinances of 1897, 1899, 1900, and 1903,"  
admitting Land to be Private Property.**

In the matter of the land commonly called or known as Gedaragawahena, Aturegedarahena, &c., situate in the village of Panangala in the Hinidum pattu of the Galle District, in the Southern Province, and of "The Waste Lands Ordinances of 1897, 1899, 1900, and 1903."

**W**HEREAS in pursuance of section 4 of the said Ordinances it was duly notified on the 12th day of August, One thousand Nine hundred and Four, that if no claim to the land commonly called or known as Gedaragawahena, Aturegedarahena, &c., situate in the village of Panangala in the Hinidum pattu of the Galle District, in the Southern Province, containing in extent 49 acres 3 roods and 30 perches, and shown as lot 15f in preliminary plan No. 115 and in the annexed certified tracing therefrom, was made to J. G. Fraser, Special Officer appointed under section 28 of the said Ordinances, within the period of three months from the date specified in such notice, such lands would be deemed the property of the Crown and dealt with on account of the Crown (*vide* Notice No. 2,024):

And whereas (1) Dombagodagama Jandoris de Silva of Panangala, (2) Puwakgahahenagama Andris of Panangala, (3) Puwakgahahenagama Adrian of Panangala, (4) Puwakgahahenagama Babunhami of Panangala, (5) Puwakgahahenagama Mateshami of Panangala, (6) Puwakgahahenagama Addeshami of Panangala, (7) Puwakgahahenagama Denishami of Panangala, (8) Nagodagama Addes of Panangala, (9) Nagodagama Edonis of Panangala, (10) Nagodagama Johannes of Panangala, (11) Nagodagama Dondris of Panangala, (12) Nagodagama Endoris of Panangala, (13) Nagodagama Andris of Panangala, (14) Nagodagama Grigoris of Panangala, (15) Nagodagama Babahami of Panangala, (16) Galwettegamage

Tewanis of Panangala, (17) Galwettegamage Urdihami of Panangala, (18) Thalagampolagamage Endoris of Panangala, (19) Meggodagamage Andris Appu of Panangala, (20) Meggodagamage Edonis of Panangala, (21) Illupottage Addees of Panangala, (22) Illupottage Punchi Appu of Panangala, (23) Ampagoda Liyanage Don Owanis de Silva Appuhami of Millawa, (24) Gammedagamage Siadoris of Millawa, (25) Patakadagamage Don Bastian of Munamalpe, (26) Don Andris Wirawardana Ratnayaka of Pallegama, (27) Nagodagamage Lokuhami of Pallegama made claim thereto; and I, John George Fraser, Special Officer appointed under section 28 of the said Ordinances, made due inquiry into such claim; and whereas the said 1st to 22nd claimants and 27th claimant have withdrawn their claims to the said land; and whereas the said 25th claimant having been duly called upon by me by a notice in writing under section 4 (1) of the said Ordinances duly served upon him to produce the evidence and documents upon which he might rely in proof of his claim, and not having so appeared or produced such evidence and documents, I, with the consent of His Excellency the Governor, do hereby admit the claim of the said 23rd, 24th, and 26th claimants to the said land, as more fully described herein below, under section 4, sub-section (1), of the said Ordinances.

*Description of the Land referred to.*

The following lot situated in the village of Panangala in the Hinidum pattu of the Galle District, in the Southern Province, as described in the annexed certified tracing:—

Preliminary plan 115.

Lot.	Name of Land.	Extent.		
		A.	R.	P.
15g	Gedaragawahena, Aturegedarahena, &c.	49	3	30

and bounded as follows: on the north by Gedaragawahena belonging to the Crown; on the east by Kolangalahena belonging to the Crown, a water-course, Galwalahenedeniya declared Crown property; on the south by the village limit of Millawa, Kaluwakumburedeniya claimed by G. Girigoris and others, Kaluwadeniya claimed by A. Dingi Appu and others, the Mussendawelketiya-dola; and on the west by Gorakagahahena belonging to the Crown, Aturagedarahena belonging to the Crown, the Linda-dola.

NOTE.—The following lots lying within the above boundaries are excluded from this order, and their acreage of 2 acres 2 roods and 22 perches is not included in the acreage of 49 acres 3 roods and 30 perches given above.

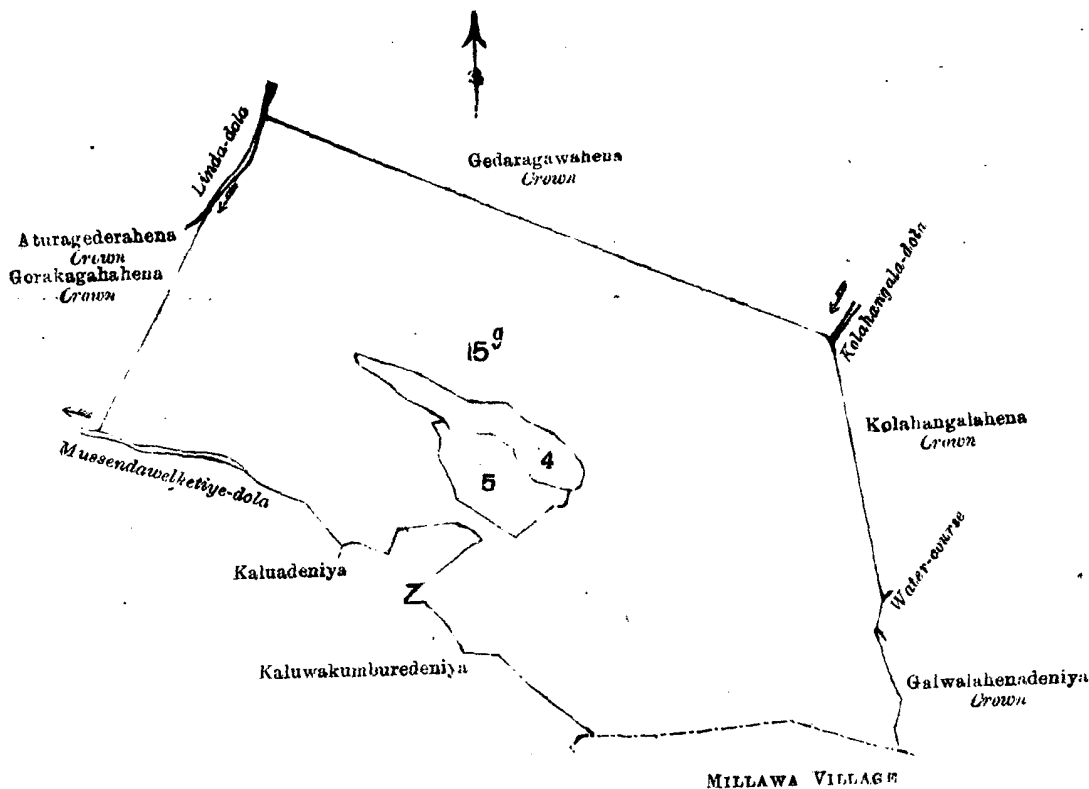
Preliminary plan 115.

Lot.	Name of Land.	Extent.		
		A.	R.	P.
4	Wellehenedeniya <i>alias</i> Gedaragawadeniya	1	1	2
5	Wellehenewatta <i>alias</i> Aturegedarawatta	1	1	20
		2	2	22

J. G. FRASER.  
Special Officer.

February 25, 1907

[For Tracing see page 315.]



Scale of 8 Chains to an Inch.

Situation : Panangala village in Hinidum pattu.

Lot.	Name of Land.	Extent.		
		A.	R.	P.
15g	Gedaragawahena, Aturegedarahena, &c.	49	3	30
<i>Lots excluded.</i>				
4	Wellehenedeniya <i>alias</i> Gedaragawadeniya	1	1	2
5	Wellehenewatta <i>alias</i> Aturegedarawatta	1	1	20
		2	2	22

Surveyor-General's Office,  
Colombo, January 15, 1907.  
(Galle S. O. 171)

Field sheet O <sup>9</sup>  
55—63

C. MEADEN,  
for Surveyor-General.

**Order under Section 4, Sub-section (1), of "The Waste Lands Ordinances of 1897, 1899, 1900, and 1903,"  
declaring Land to be Crown Property.**

In the matter of the land commonly called or known as Lindagawawattehena, situate in the village of Katuwana-Bintenna in the Giruwa Pattu West of the Hambantota District, in the Southern Province, and of "The Waste Lands Ordinances of 1897, 1899, 1900, and 1903."

WHEREAS in pursuance of section 1 of the said Ordinances it was duly notified on the 9th day of February, One Thousand Nine hundred and Six, that if no claim to the land commonly called or known as Lindagawawattehena, situate in the village of Katuwana-Bintenna in the Giruwa Pattu West of the Hambantota District, in the Southern Province, containing in extent 1 rood and 23 perches, and shown as lot 6a in preliminary plan No. 150 and in the annexed certified tracing therefrom, was made to Howard Orme Fox, Special Officer appointed under section 28 of the said Ordinances, within the period of three months from the date specified in such notice, such land would be deemed the property of the Crown and dealt with on account of the Crown (*vide* Notice No. 2,363):

And whereas Katuwana Siddharta Terunnanse of Unana temple made claim thereto, and whereas the said claimant has withdrawn his claim to the said land, I, Howard Orme Fox, Special Officer appointed under section 28 of the said Ordinances, under and by virtue of the powers vested in me in that behalf by section 4 of the said Ordinances, do hereby on this 2nd day of March, 1907, order and declare, under section 4, sub-section (1), of the said Ordinances, that the said land, as more fully described herein below, is the property of the Crown.

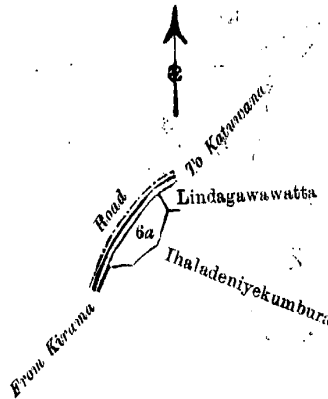
*Description of the Land referred to.*

The following lot situated in the village of Katuwana Bintenna in the Giruwa Pattu West of the Hambantota District, in the Southern Province, as described in the annexed certified tracing:—

Preliminary plan 150.

Lot.	Name of Land.	Extent.
		A. R. P.
6a	Lindagawawattehena	0 1 23

and bounded as follows: on the north by the high road from Kirama to Katuwana; on the east by Lindagawawatta claimed by Lokuliyana Jayanhami and others, Thaladeniyakumbura claimed by Lokuliyana



Scale of 8 Chains to an Inch.

Situation: Katuwana-Bintenna village in West Giruwa Pattu.

Preliminary plan 150.

Lot.	Name of Land.	Extent.
		A. R. P.
6a	Lindagawawattehena	0 1 23

Field sheet O 15  
23—31Surveyor-General's Office,  
Colombo, February 20, 1907.C. MEADEN,  
for Surveyor-General.

Jayanhami and others; on the south by Thaladeniyakumbura claimed by Lokuliyana Jayanhami and others; and on the west by the high road from Kirama to Katuwana.

I. O. Fox,  
Special Officer.

March 2, 1907.

Hambantota S. O. 142

**Order under Section 4, Sub-section (1), of "The Waste Lands Ordinances of 1897, 1899, 1900, and 1903," admitting Land to be Private Property.**

In the matter of the land commonly called or known as Talagaharuppa, situate in the village of Katuwana-Bintenna in the Giruwa Pattu West of the Hambantota District, in the Southern Province, and of "The Waste Lands Ordinances of 1897, 1899, 1900, and 1903."

**W**HEREAS in pursuance of section 1 of the said Ordinances it was duly notified on the 9th day of February, One thousand Nine hundred and Six, that if no claim to the land commonly called or known as Talagaharuppa, situate in the village of Katuwana-Bintenna in the Giruwa Pattu West of the Hambantota District, in the Southern Province, containing in extent 1 acre and 23 perches, and shown as lot 6c in preliminary plan No. 150 and in the annexed certified tracing therefrom, was made to Howard Orme Fox, Special Officer appointed under section 28 of the said Ordinances, within the period of three months from the date specified in such notice, such land would be deemed the property of the Crown and dealt with on account of the Crown (*vide* Notice No. 2,363):

And whereas Katuwana Siddhartha terunnanse of Unana Temple made claim thereto, and I, Howard Orme Fox, Special Officer appointed under section 28 of the said Ordinances made due inquiry into such claim; I, with the consent of His Excellency the Governor, do hereby admit the claim of the said claimant to the said land, as more fully described herein below, under section 4, sub-section (1), of the said Ordinances.



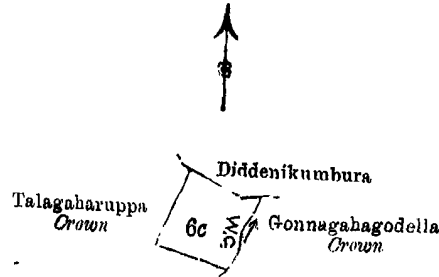
*Description of the Land referred to.*

The following lot situated in the village of Katuwana-Bintenna in the Giruwa Pattu West of the Hambantota District, in the Southern Province, as described in the annexed certified tracing :—

Preliminary plan 150.

Lot.	Name of Land	Extent. A. R. P.
6c	Talagaharuppa ..	1 0 23

and bounded as follows : on the north by Diddenikumbura claimed by Lokuliyanage Jayanhami ; on the east



Scale of 8 Chains to an Inch.

Situation : Katuwana-Bintenna village.

Preliminary plan 150.

Lot.	Name of Land	Extent. A. R. P.
6c	Talagaharuppa ..	1 0 23

Field sheet O <sup>15</sup><sub>23—31</sub>

Surveyor-General's Office,  
Colombo, February 1, 1907

C. MEADEN,  
for Surveyor-General.

by Gonnagahagodella belonging to the Crown ; and on the south and west by Talgaharuppa belonging to the Crown.

February 16, 1907.  
Hambantota S. O. 143

H. O. Fox,  
Special Officer.

**Order under Section 4, Sub-section (1), of "The Waste Lands Ordinances of 1897, 1899, 1900, and 1903," declaring Lands to be Crown Property.**

In the matter of the lands commonly called or known as Maha-aremaditta, Rukgahadolahena, Ehelagahahena, Kalugoda, Ittekuruhena, Miyanakola-arehena, &c., situate in the village of Katuwana-Bintenna in the Giruwa Pattu West of the Hambantota District, in the Southern Province, and of "The Waste Lands Ordinances of 1897, 1899, 1900, and 1903."

WHEREAS in pursuance of section 1 of the said Ordinances, it was duly notified on the 9th day of February, One thousand Nine hundred and Six, that if no claim to the lands commonly called or known as Maha-aremaditta, Rukgahadolahena, Ehelagahahena, Kalugoda, Ittekuruhena, Miyanakolahena, &c., situate in the village of Katuwana Bintenna in the Giruwa Pattu West of the Hambantota District, in the Southern Province, containing in extent 237 acres 1 rood and 15 perches, and shown as lots 1 and 6 in preliminary plan No. 150 and in the annexed certified tracing therefrom, was made to Howard Orme Fox, Special Officer appointed under section 28 of the said Ordinances, within the period of three months from the date specified in such notice, such lands would be deemed the property of the Crown and dealt with on account of the Crown (*vide* Notice No. 2,363) :

And whereas Katuwana Siddhartha Terunnanse of Unana temple made claim thereto, and whereas the said claimant has withdrawn his claim to the said lands, I, Howard Orme Fox, Special Officer appointed under section 28 of the said Ordinances, under and by virtue of the powers vested in me in that behalf by section 4 of the said Ordinances, do hereby on this 16th day of February, 1907, order and declare, under section 4, sub-section (1), of the said Ordinances, that the said lands, as more fully described herein below, are the property of the Crown.

*Description of the Lands referred to.*

The following lots situated in the village of Katuwana-Bentenna in the West Giruwa pattu of the Hambantota District, in the Southern Province, as described in the annexed certified tracing :—

Preliminary plan 150.

Lot.	Name of Land.	Extent.		
		A.	R.	P.
1	Maha-aremaditta	0	0	33
	Rukgahadolahena, Ehelagahahena, Kalugoda, Ittekuruhena, Miyanakola-arehena, Puhulhena, Bandarakapuhena, Dangahahena, Bimbrigaharuppe, Dambehena, Elukurehena, Mahadolahena, Kurulokehena, Tenneudamandiya, Ushumbahagawahena, Embuldodangahahena, Hompolapittaniya, Maragahawattehena, Lindagawagodella, Lindagawahena, Diddeniyeatmaga, Balappuhamigehena <i>alias</i> Dangahahena, &c. . .	237	0	22
		237	1	15

and bounded as follows : on the north by the minor road from Kirama to Katuwana, the village limit of Rana-singoda ; on the east by Maha-aredeniyekumbura *alias* Malapalawedeniya claimed by Samarasin Gunawaradana Liyanage Girigoris, Police Officer, the Malapalawear, the Diddeniya-aar, the Mahadola ; on the south by the village limit of Walgammulla, Beliatte-aredeniyakumbura claimed by Lokuliyana Jayanhamy, the village limit of Wa'gammulla, Komegawakella claimed by Wickramasinarachchige Babune, Penivarakagawakella claimed by Hatara Sinappu Don David, Pelaruppewatta claimed by Lokuliyana Allis Appu and others, Maragahawatta claimed by Kariwila Kandege Andris Appu and others, Dangahawatta claimed by Lokuliyana Heen Appu, Ihaladeniyakumbura claimed by Lokuliyana Jayanhamy and others, Lindagawawatta claimed by Lokuliyana Jayanhamy and others ; on the west by the minor road from Kirama to Katuwana.

NOTE.—The following lots lying within the above boundaries are excluded from this order, and their aggregate acreage of 7 acres 1 rood and 23 perches is not included in the acreage of 237 acres 1 rood and 15 perches given above :—

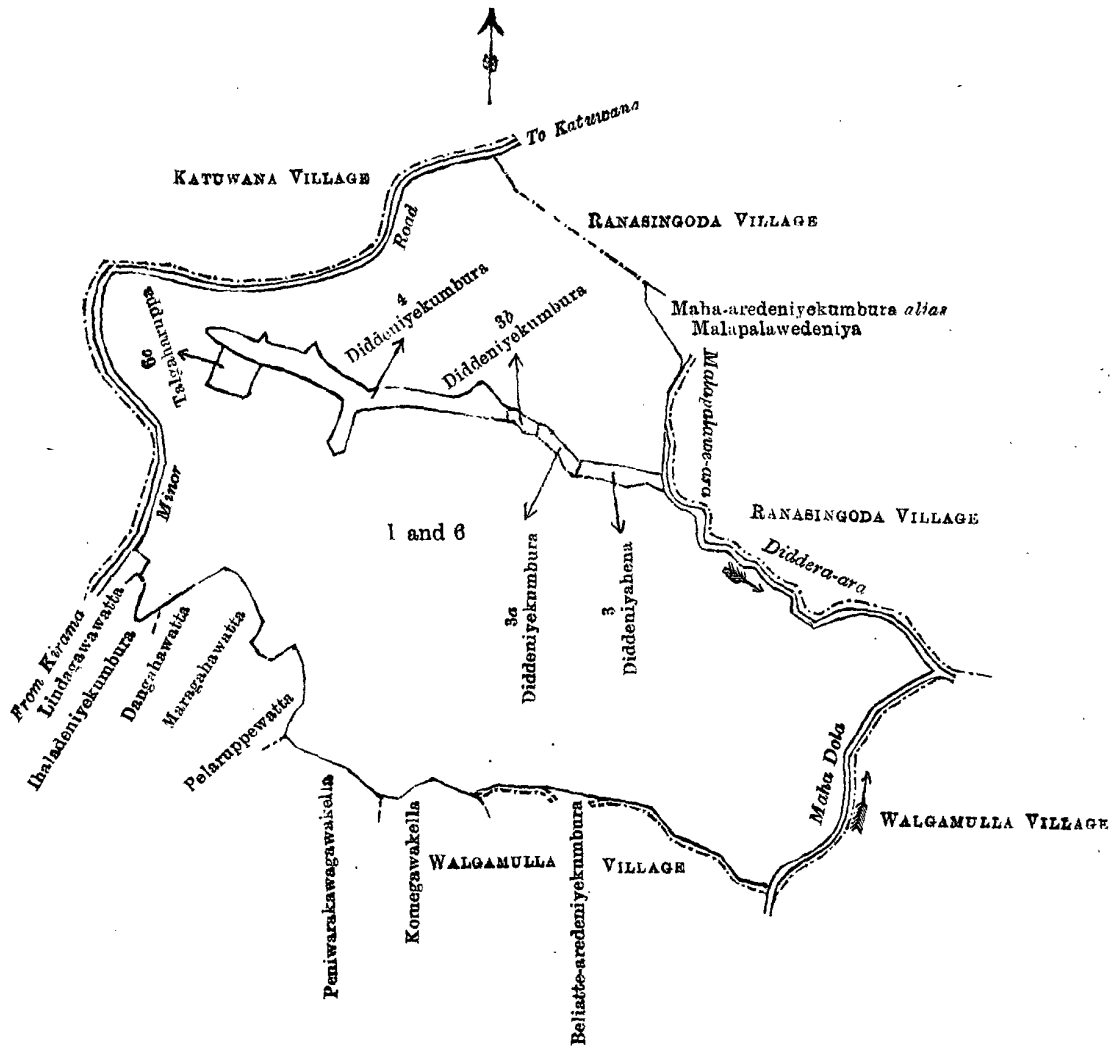
Preliminary plan 150.

Lot.	Name of Land.	Extent.		
		A.	R.	P.
3	Diddeniyahena . . . . .	0	3	14
3a	Diddeniyekumbura . . . . .	0	1	20
3b	Do. . . . .	0	1	10
4	Do. . . . .	4	2	36
6c	Talagaharuppa . . . . .	1	0	23
		7	1	23

H. O. Fox,  
Special Officer.

February 16, 1907.

[For Tracing see page 319]



Scale of 16 Chains to an Inch.

Situation : Katuwana-Bintenna village in West Giruwa pattu.

Preliminary plan 150.

Lot.	Name of Land.	Extent. A. B. P.
1	Maha-aremaditta	0 0 33
6	Rukgahadolahena, Ehelagahahena, Kalugoda, Ittekuruhena, Miyanakola-arehena, Puhulhena, Bandarakapuhena, Dangahahena, Bimbrigaharuppe, Dambehena, Elukurehena, Mahadolahena, Kurulokehena, Tenneudamandiya, Ushumbahagawahena, Embuldodangahahena, Hompolapittaniya, Maragahawattehena, Lindagawagodella, Lindagawahena, Diddeniyeatmaga, Balappuhamigehena <i>alias</i> Dangahahena, &c., ..	237 0 22
<i>Lots excluded.</i>		237 1 15
3	Diddeniya-hena .. .. .	0 3 14
3a	Diddeniyeakumbura .. .. .	0 1 20
3b	Do. .. .. .	0 1 10
4	Do. .. .. .	4 2 36
6c	Talagaharuppa .. .. .	1 0 23
		7 1 23


**Order under Section 2 of "The Waste Lands Ordinances of 1897, 1899, 1900, and 1903," declaring Land to be Crown Property.**

In the matter of the land commonly called or known as Rambewewela, situate in the village of Rambewa in the Pahalawewu tulana of the Kende korale of the Nuwaragam palata, in the North-Central Province, and of "The Waste Lands Ordinances of 1897, 1899, 1900, and 1903."

THE notice required by section 1 of "The Waste Lands Ordinances of 1897, 1899, 1900, and 1903," having been duly published in manner prescribed by that section in respect of the above-named land (*vide* Notice No. 2,619), and no claim having been made to the said land or to any interest therein within the period of three months from the date specified in the said notice, I, Howard Orme Fox, Special Officer appointed under section 28 of the said Ordinances, under and by virtue of the powers vested in me in that behalf by section 2 of the said Ordinances, do hereby on this 2nd day of March, 1907, order and declare that the said land, as more fully described herein below, situate in the village of Rambewa in the Pahalawewu tulana of the Kende korale of the Nuwaragam palata, in the North-Central Province, and shown as lot 1a in preliminary plan 157 and in the annexed certified tracing therefrom, and containing in extent 2 roods and 5 perches, is the property of the Crown.

*Description of the Land referred to.*

The land commonly called or known as Rambewewela, situated in the village of Rambewa in the Pahalawewu tulana of the Kende korale of the Nuwaragam palata, in the North-Central Province, containing in extent 2 roods and 5 perches, shown as lot 1a in preliminary plan 157 and in the annexed certified tracing there



Scale of 8 Chains to an Inch.

Situation: Rambewa village in Pahalawewu tulana, Kende korale.

Preliminary plan 157.

Lot.	Name of Land.	Extent.
		A. R. P.
1a	Rambewewela	0 2 5

Field sheet F<sub>24-32</sub><sup>4</sup>

Surveyor-General's Office,  
Colombo, October 27, 1906.

C. MEADEN,  
for Surveyor-General.

from, and bounded as follows: on the north by Rambewelanda belonging to the Crown; on the east by Rambewewela claimed by the villagers of Rambewa; on the south by Rambewelanda belonging to the Crown; on the west by the Van-ela, Rambewelanda belonging to the Crown.

The 2nd day of March, 1907.

H. O. Fox,  
Special Officer.

**Order under Section 2 of "The Waste Lands Ordinances of 1897, 1899, 1900, and 1903,"  
declaring Lands to be Crown Property.**

In the matter of the lands commonly called or known as Delnegamamukalana, Delnegamapasbamba, Delnegamalanda, Delnegamatisbamba, situate in the village of Delnegama, in the Pahalamedagandahe tulana of the Nuwaragam korale of the Nuwaragam palata, in the North-Central Province, and of "The Waste Lands Ordinances of 1897, 1899, 1900, and 1903."

THE notice required by section 1 of "The Waste Lands Ordinances of 1897, 1899, 1900, and 1903," having been duly published in manner prescribed by that section in respect of the above-named lands (*vide* Notice No. 2,617), and no claim having been made to the said lands or to any interest therein within the period of three months from the date specified in the said notice, I, Walter Ernest Wait, Special Officer appointed under section 28 of the said Ordinances, under and by virtue of the powers vested in me in that behalf by section 2 of the said Ordinances, do hereby on this 4th day of March, 1907, order and declare that the said lands, as more fully described herein below; situate in the village of Delnegama in the Pahalamedagandahe tulana of the Nuwaragam korale of the Nuwaragam palata, in the North-Central Province, and shown as lots 1, 1*b*, 1*d*, 1*e*, 1*f*, 5, 5*a*, 6*b*, 6*c* in preliminary plan No. 351 and in the annexed certified tracing therefrom, and containing in extent 714 acres 1 rood and 16 perches, are the property of the Crown.

*Description of the Lands referred to.*

The following lots situated in the village of Delnegama in the Pahalamedagandahe tulana of the Nuwaragam korale of the Nuwaragampalata, in the North-Central Province, as described in the annexed certified tracing :—

Preliminary plan 351.

Lot.	Name of Land.	Extent.		
		A.	R.	P.
1	Delnegamamukalana	703	1	21
1 <i>b</i>	Delnegamapasbamba	1	1	27
1 <i>d</i>	Delnegamalanda	3	1	5
1 <i>e</i>	Do.	3	0	0
1 <i>f</i>	Do.	0	3	13
5	Delnegamatisbamba	2	0	20
5 <i>a</i>	Delnegamapasbamba	0	0	30
6 <i>b</i>	Delnegamatisbamba	0	0	15
6 <i>c</i>	Delnegamapasbamba	0	0	5
		714	1	16

and bounded as follows : on the north by the village limit of Talakolawewa, the village limit of Payindikkulama ; on the east by the village limit of Kudagama, the village limit of Ketakele, the village limit of Keleamunukola ; on the south by the village limit of Keleamunukola, the village limit of Ihalahammillewa ; on the west by the village limit of Akuranayagama, the village limit of Talakolawewa.

NOTE.—The following lots lying within the above boundaries are excluded from this order, and their aggregate acreage of 122 acres 3 roods and 22 perches is not included in the acreage of 714 acres 1 rood and 16 perches given above :—

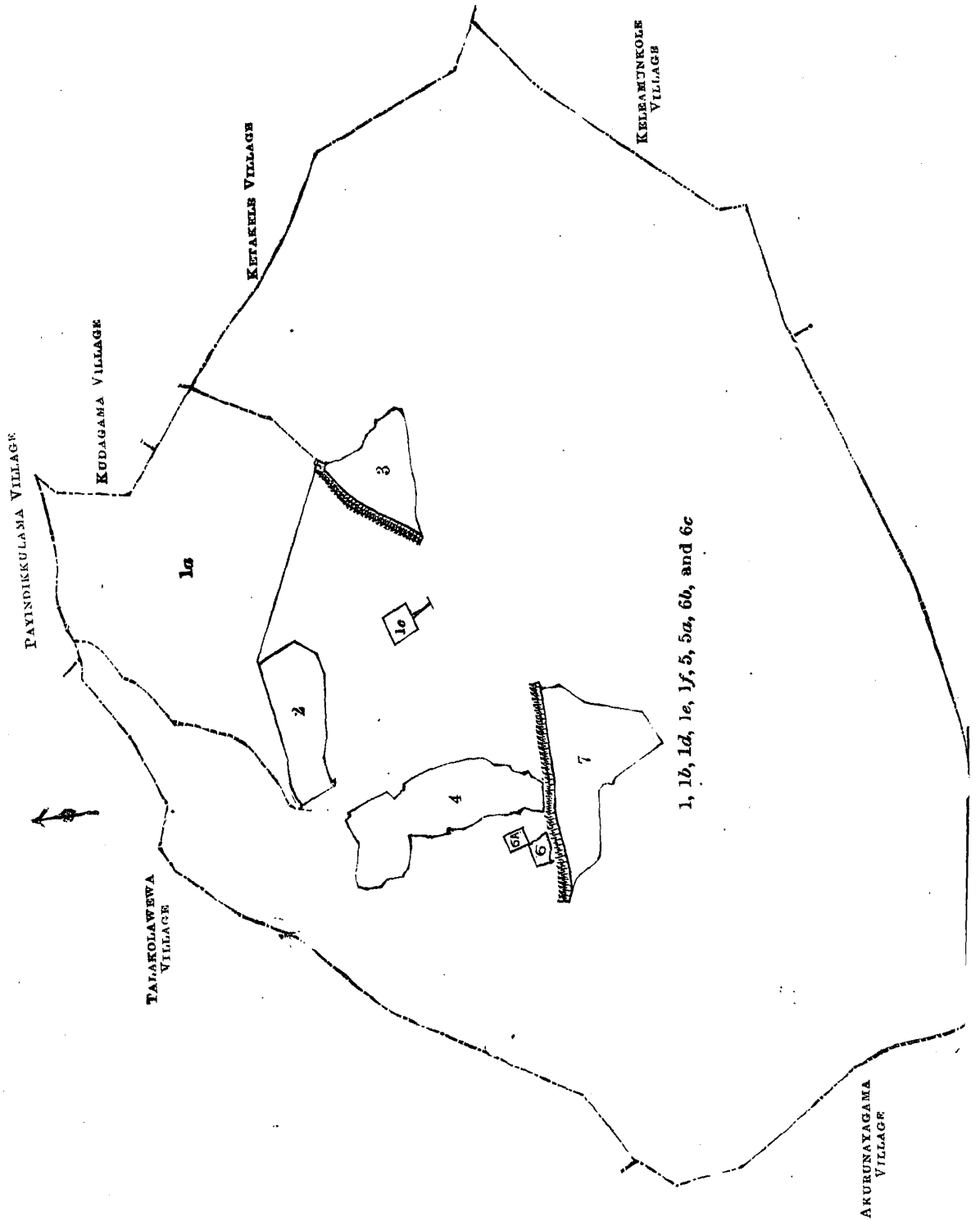
Preliminary plan 351.

Lot.	Name of Land.	Extent.		
		A.	R.	P.
1 <i>a</i>	Delnegamalanda	74	1	24
1 <i>c</i>	Do.	1	0	5
2	Delnegamawelkatuwa (T.P's. 183,364 and 183,365)	8	2	38
3	Delneganakudawewa	7	3	25
4	Bokakumbura, Siyambalakumbura, &c.	15	0	20
6	Delnegamawatta	0	3	14
6 <i>a</i>	Helembagahawatta (P.P. 1,230,3,677)	0	1	36
7	Delnegamahahawewa	14	1	20
		122	3	22

March 4, 1907.

W. E. WAIT,  
Special Officer.

[For Tracing see page 322.]



Scale of 16 Chains to an Inch.

Situation: Delnegama village in Nuwaragam korale.

*Tenement List.*

Preliminary plan 351.

Lot.	Name of Land.	Extent.		
		A.	R.	P.
1	Delnegamamukalana	703	1	21
1b	Delnegamapasbamba	1	1	27
1d	Delnegamalanda	3	1	5
1e	Do.	3	0	0
1f	Do.	0	3	13
5	Delnegamatisbamba	2	0	20
5a	Delnegamapasbamba	0	0	30
6b	Delnegamatisbamba	0	0	15
6c	Delnegamapasbamba	0	0	5
		714	1	16

*Lots excluded.*

1a	Delnegamalanca	74	1	24
1c	Do.	1	0	5
2	Delnegamawelkatuwa (T.Ps. 183,364 and 183,365)	8	2	38
3	Delnegamakudawewa	7	3	25
4	Bokakumbura, Siyambalakumbura, &c.	15	0	20
6	Delnegamawatta	0	3	14
6a	Helembagahawatta (P.P. 1,230,3,677)	0	1	36
7	Delnegamamahawewa	14	1	20
		122	3	22

Surveyor-General's Office,  
Colombo, October 17, 1906.

Sheets F <sup>14</sup> 17-25 and F <sup>14</sup> 18-26

C. MEADEN,  
for Surveyor-General.

Anuradhapura S. O. 425

**Order under Section 2 of "The Waste Lands Ordinances of 1897, 1899, 1900, and 1903," declaring Lands to be Crown Property.**

In the matter of the lands commonly called or known as Telhiriyawehena, Kirimetiawemukalana, Telhiriyawehenyaya, Telhiriyawetisbamba, Telhiriyawepasbamba, situate in the village of Telhiriyawa in the Kelegam tulana of the Eppawala korale of the Nuwaragam palata, in the North-Central Province, and of "The Waste Lands Ordinances of 1897, 1899, 1900, and 1903."

THE notice required by section 1 of "The Waste Lands Ordinances of 1897, 1899, 1900, and 1903," having been duly published in manner prescribed by that section in respect of the above-named lands (*vide* Notice No 2,618), and no claim having been made to the said lands or to any interest therein within the period of three months from the date specified in the said notice, I, Walter Ernest Wait, Special Officer appointed under section 28 of the said Ordinances, under and by virtue of the powers vested in me in that behalf by section 2 of the said Ordinances, do hereby on this 4th day of March, 1907, order and declare that the said lands, as more fully described herein below, situate in the village of Telhiriyawa in the Kelegam tulana of the Eppawala korale of the Nuwaragam palata, in the North-Central Province, and shown as lots 1, 2, 3, 3b, 3c, 3e, 3f, 5, 5a in preliminary plan No. 366 and in the annexed certified tracing therefrom, and containing in extent 452 acres 2 roods and 14 perches, are the property of the Crown.

*Description of the Lands referred to.*

The following lots situated in the village of Telhiriyawa in the Kelegam tulana of the Eppawala korale of the Nuwaragam palata, in the North-Central Province, as described in the annexed certified tracing:—

Preliminary plan 366.

Lot.	Name of Land.	Extent.		
		A.	R.	P.
1	Telhiriyawehena	19	1	37
2	Kirimetiawemukalana	254	1	20
3	Telhiriyawehenyaya	138	2	8
3b	Do.	1	3	24
3c	Do.	0	1	0
3e	Do.	30	2	28
3f	Do.	6	0	35
5	Telhiriyawetisbamba	0	3	30
5a	Telhiriyawepasbamba	0	0	32
		452	2	14

and bounded as follows : on the north by the village limit of Rajapaksagama, the village limit of Kudabellankadawala ; on the east by the village limit of Akurunayagama, the village limit of Ihalahammillewa ; on the south by the Pinpara from Eppawala to Tammuttegama ; on the west by the village limit of Nallachchiya.

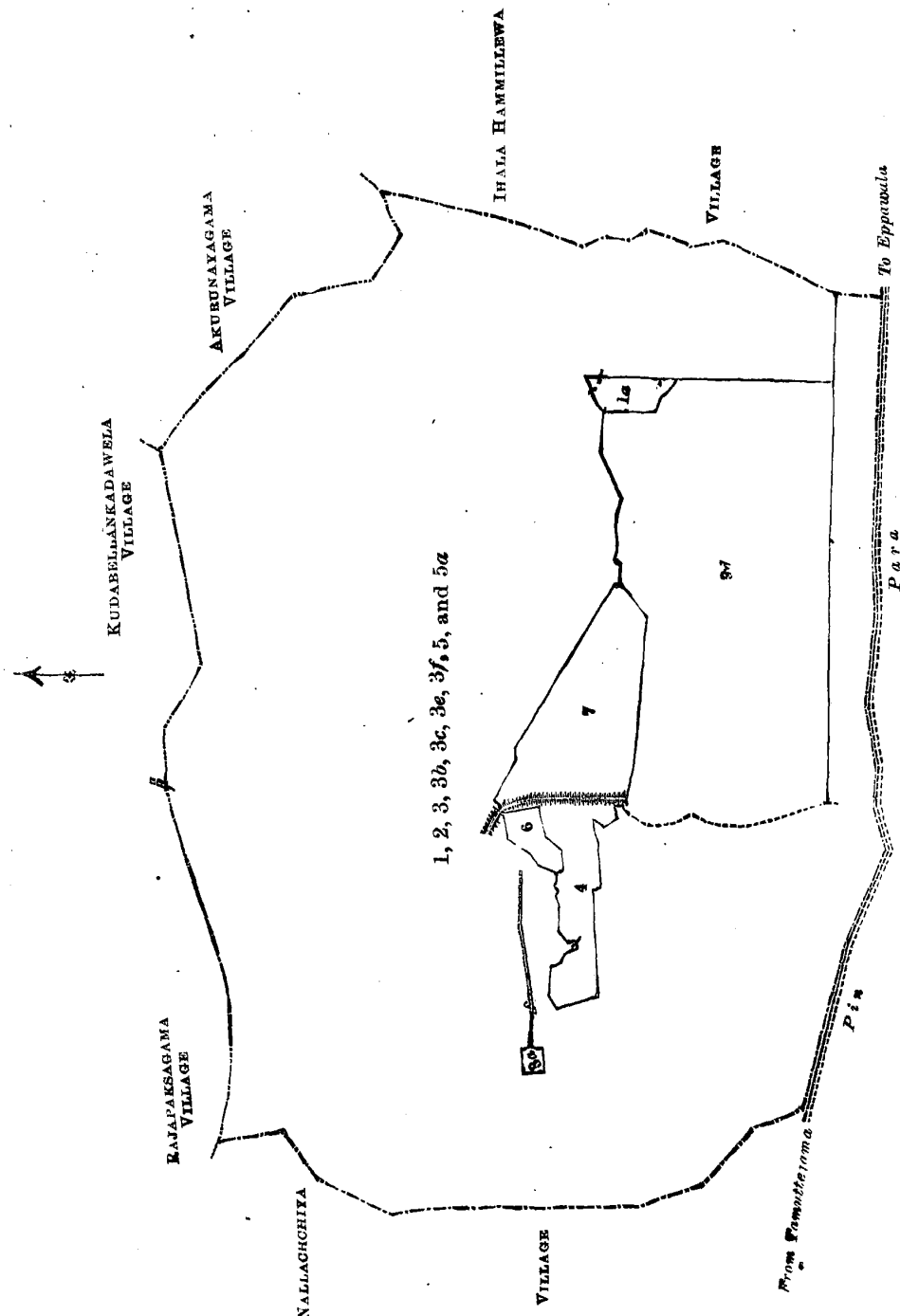
NOTE.—The following lots lying within the above boundaries are excluded from this order, and their aggregate acreage of 110 acres 2 roods 23 perches is included not in the acreage of 452 acres 2 roods and 14 perches given above :—

Preliminary plan 366.

Lot.	Name of Land.	Extent.		
		A.	R.	P.
1a	Telhiriyaweheha	1	3	23
3a	Telhiriyawehenyaya	0	2	37
3d	Do.	80	2	18
4	Telhiriyawewela	8	0	5
6	Telhiriyawegankoratuwa	1	3	20
7	Telhiriyaweweha	17	2	0
		110	2	23

March 4, 1907

W. E. WAIT,  
Special Officer.



Scale of 16 Chains to an Inch.



Situation : Telhiriya village in Eppawala korale.

Preliminary plan 366.

Lot.	Name of Land.	Extent.		
		A.	R.	P.
1	Telhiriya wehena	19	1	37
2	Kirimetiya wemukalana	254	1	20
3	Telhiriya wehenyaya	138	2	8
3b	Do.	1	3	24
3c	Do.	0	1	0
3e	Do.	30	2	28
3f	Do.	6	0	35
5	Telhiriya wetisbamba	0	3	30
6a	Telhiriya wepasbamba	0	0	32
		452	2	14

Lots excluded.

1a	Telhiriya wehena	1	3	23
3a	Telhiriya wehenyaya	0	2	37
3d	Do.	80	2	18
4	Telhiriya wewela	8	0	5
6	Telhiriya wegankoratuwa	1	3	20
7	Telhiriya weywa	17	2	0
		110	2	23

Sheets F <sup>14</sup> 17—25 and F <sup>14</sup> 33—41

Surveyor-General's Office,  
Colombo, October 25, 1906.  
Anuradhapura S. O. 426

C. MEADEN,  
for Surveyor-General.

**Order under Section 2 of "The Waste Lands Ordinances of 1897, 1899, 1900, and 1903," declaring Lands to be Crown Property.**

In the matter of the lands commonly called or known as Palugahakumbura, situate in the village of Musalpitiya in the Kelegam tulana of the Eppawala korale of the Nuwaragampalata, in the North-Central Province, and of "The Waste Lands Ordinances of 1897, 1899, 1900, and 1903."

THE notice required by section 1 of "The Waste Lands Ordinances of 1897, 1899, 1900, and 1903," having been duly published in manner prescribed by that section in respect of the above-named lands (*vide* Notice No. 2,616), and no claim having been made to the said lands or to any interest therein within the period of three months from the date specified in the said notice, I, Walter Ernest Wait, Special Officer appointed under section 28 of the said Ordinances, under and by virtue of the powers vested in me in that behalf by section 2 of the said Ordinances, do hereby on this 4th day of March, 1907, order and declare that the said lands, as more fully described herein below, situate in the village of Musalpitiya in the Kelegam tulana of the Eppawala korale of the Nuwaragampalata, in the North-Central Province, and shown as lots 10, 10a, 10b in preliminary plan No. 362, and in the annexed certified tracings therefrom, and containing in extent 1 acre 3 roods and 7 perches, are the property of the Crown.

*Description of the Lands referred to.*

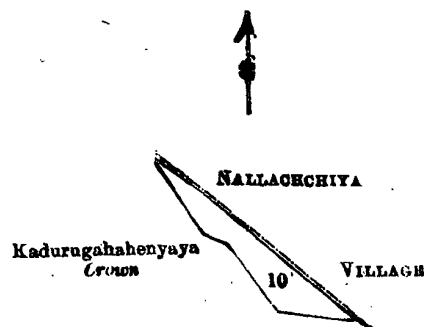
The following lots situated in the village of Musalpitiya in the Kelegam tulana of the Eppawala korale of the Nuwaragampalata, in the North-Central Province, as described in the annexed certified tracings:—

I.

Preliminary plan 362.

Lot.	Name of Land.	Extent.		
		A.	R.	P.
10	Palugahakumbura	1	0	25

and bounded as follows: on the north and east by the village limit of Nallachchiya; on the south and west by Kadurugahenyaya declared Crown.



Scale of 8 Chains to an Inch.

Situation: Musalpitiya village in Kelegam tulana of Eppawala korale.

Preliminary plan 362.

Lot.	Name of land.	Extent.	
		A.	R. P.
10	Palugahakumbura	1	0 25

Surveyor-General's Office,  
Colombo, October 26, 1906.

Field sheet F 13  
40-48

C. MEADEN,  
for Surveyor-General.

II.

Preliminary plan 362.

Lot.	Name of Land.	Extent.	
		A.	R. P.
10a	Palugahakumbura	0	2 10

and bounded as follows: on the north by an ela, Kadurugahahenyaya declared Crown; on the east and south



Scale of 8 Chains to an Inch.

Situation: Musalpitiya village in Kelegam tulana of Eppawala korale.

Preliminary plan 362.

Lot.	Name of Land.	Extent.	
		A.	R. P.
10a	Palugahakumbura	0	2 10

Surveyor-General's Office,  
Colombo, October 26, 1906.

Field sheet F 13  
40-48

C. MEADEN,  
for Surveyor-General

by the village limit of Nallachchiya; on the west by Kadurugahahenyaya declared Crown.

III.

Preliminary plan 362.

Lot.	Name of Land.	Extent.	
		A.	R. P.
10b	Palugahakumbura	0	0 12

and bounded as follows: on the north and east by the village limit of Nallachchiya; on the south by Kadurugahahenyaya declared Crown; on the west by the village limit of Nallachchiya.

W. E. WAIT,  
Special Officer.

March 4, 1907.



Scale of 8 Chains to an Inch.

Situation: Musalpitiya village in Kelegam tulana of Eppawala korale.

Preliminary plan 362.

Lot.	Name of Land.	Extent.	A. R. P.		
			A.	R.	P.
10b ..	Palugahakumbura ..	...	0	0	12
Surveyor-General's Office, Colombo, October 26, 1906.		Field sheet F 13 40—48	C. MEADEN, for Surveyor-General.		
Anuradhapura S. O. 427					

**Order under Section (2) of "The Waste Lands Ordinances of 1897, 1899, 1900, and 1903," declaring Lands to be Crown Property.**

In the matter of the lands commonly called or known as Pulutumankulamahena, P. P. 28,91/9,067, Pulutumankulamamukalana, Pulutumankulamatisbamba, and Alutgamawewa, situate in the village of Pulutumankulama in the Wirasole Kadawat tulana of the Kadawat korale of the Nuwaragam palata, in the North-Central Province, and of "The Waste Lands Ordinances of 1897, 1899, 1900, and 1903."

THE notice required by section 1 of "The Waste Lands Ordinances of 1897, 1899, 1900, and 1903," having been duly published in manner prescribed by that section in respect of the above-named lands (*vid* Notice No. 2,622), and no claim having been made to the said lands or to any interest therein within the period of three months from the date specified in the said notice, I, Walter Ernest Wait, Special Officer appointed under section 28 of the said Ordinances, under and by virtue of the powers vested in me in that behalf by section 2 of the said Ordinances, do hereby on this 15th day of March, 1907, order and declare that the said lands, as more fully described herein below, situate in the village of Pulutumankulama in the Wirasole Kadawat tulana of the Kadawat korale of the Nuwaragam palata, in the North-Central Province, and shown as lots 1, 1a, 1b, 1c, 2, 5, 5a, and 7 in preliminary plan No. 269 and in the annexed certified tracing therefrom, and containing in extent 682 acres 3 roods and 34 perches, are the property of the Crown.

*Description of the Lands referred to.*

The following lots situated in the village of Pulutumankulama in the Wirasole Kadawat tulana of the Kadawat korale of the Nuwaragam palata, in the North-Central Province, as described in the annexed certified tracing:—

Preliminary plan 269.

Lot.	Name of Land.	Extent.	A. R. P.		
			A.	R.	P.
1 ..	Pulutumankulamahena ..	..	365	2	24
1a ..	Do. P. P. 2,891/9,067) ..	..	6	1	16
1b ..	Do. ..	..	1	3	8
1c ..	Do. ..	..	2	0	1
2 ..	Pulutumankulamamukalana ..	..	291	2	15
5 ..	Pulutumankulama Tisbamba ..	..	2	0	15
5a ..	Do. ..	..	0	1	25
7 ..	Alutgamawewa ..	..	13	0	10
			682	3	34

and bounded as follows: on the north by the limit of the Northern Province, the village limit of Vilatikulama; on the east by the village limit of Vilatikulama, the village limit of Nawakkulama; on the south by the village limit of Ilakkawiddawewa; on the west by the limit of the Northern Province.

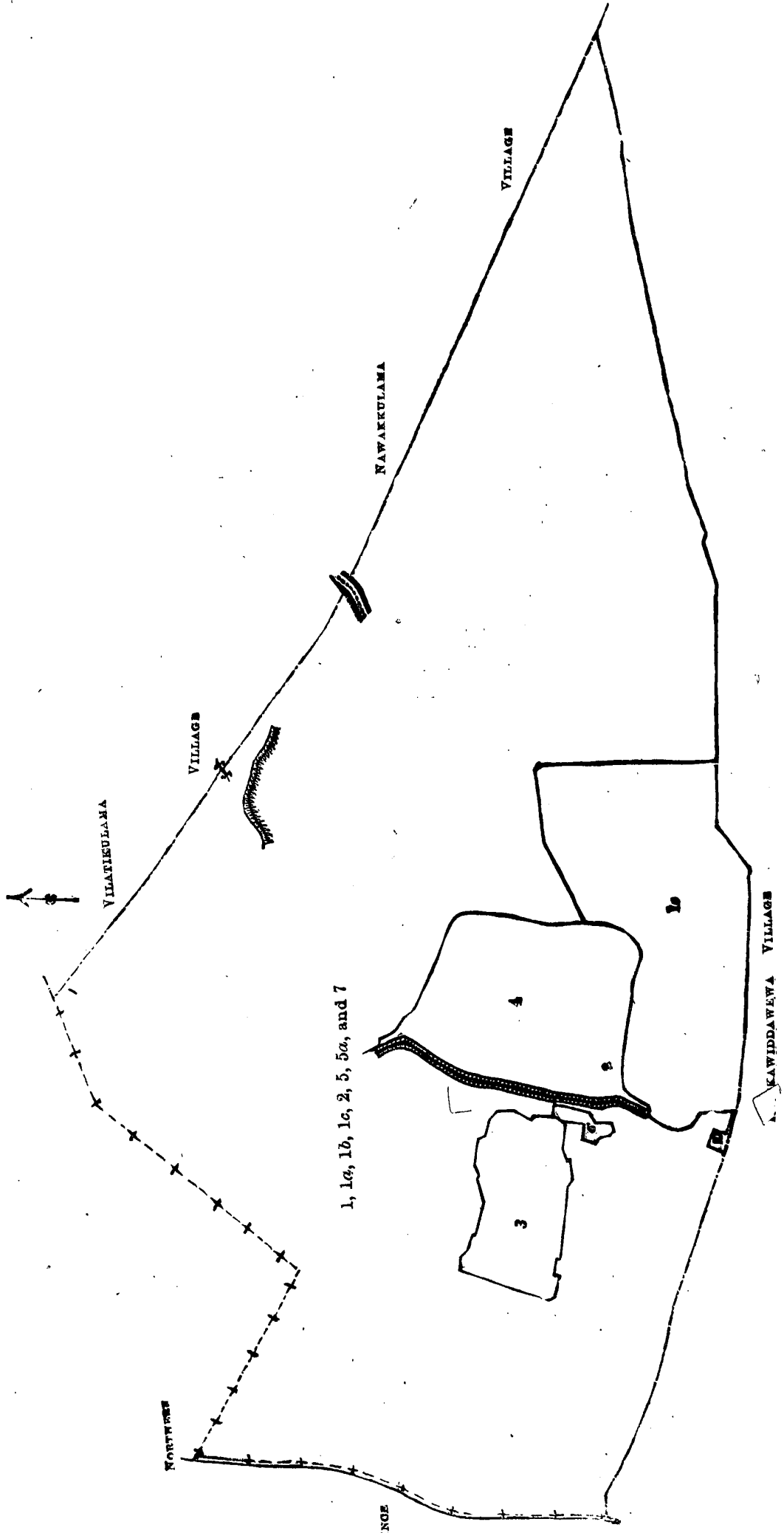
NOTE.—The following lots lying within the above boundaries are excluded from this order, and their aggregate acreage of 149 acres 2 roods and 26 perches is not included in the acreage of 682 acres 3 roods and 34 perches given above:—

Preliminary plan 269.

Lot.	Name of Land.	Extent.	A. R. P.		
			A.	R.	P.
1d ..	Pulutumankulamahena ..	..	0	2	13
1e ..	Do. ..	..	75	1	28
3 ..	Migahawela ..	..	22	1	5
4 ..	Pulutumankulamawewa ..	..	49	3	30
6 ..	Dambagahawatta ..	..	1	1	30
			149	2	26

March 15, 1907.

W. E. WAIT,  
Special Officer.



Situation: Pulutumankulama village in Kadawat korale.

Preliminary plan 269.

Lot.	Name of Land.	Extent.		
		A.	R.	P.
1	Pulutumankulamahena	365	2	24
1a	Do. P.P. 2,891/9,067	6	1	16
1b	Do.	1	3	8
1c	Do.	2	0	1
2	Pulutumankulamamukalana	291	2	15
5	Pulutumankulama Tisbamba	2	0	15
5a	Do.	0	1	25
7	Alutgamawewa	13	0	10
		<b>682</b>	<b>3</b>	<b>34</b>

*Lots excluded.*

1d	Pulutumankulamahena	0	2	13
1e	Do.	75	1	28
3	Migahawela	22	1	5
4	Pulutumankulamawewa	49	3	30
6	Dambagaha ta	1	1	30
		<b>149</b>	<b>2</b>	<b>26</b>

Sheets C<sub>21-29</sub><sup>19</sup>, C<sub>37-45</sub><sup>19</sup> & C<sub>38-46</sub><sup>19</sup>Surveyor-General's Office,  
Colombo, November 1, 1906.

Anuradhapura S. O. 428

C. MEADEN,  
for Surveyor-General.

## PRELIMINARY NOTICES.

Notice under "The Waste Lands Ordinances of 1897, 1899, 1900, and 1903."

TAKE notice, that unless within three months from the 12th April, 1907, the persons, if any, who claim any interest in the lands hereinafter mentioned or in any one or more of such lands or to some interest therein make claim in person or in writing to the said lands or any of them, or to some interest therein to W. E. Wait, Esq., Special Officer appointed under section 28 of "The Waste Lands Ordinances, 1897, 1899, 1900, and 1903," at his office at Hill House, Mutwal, Colombo:

¶ Such Special Officer, in pursuance of the powers vested in him by the said Ordinances, will declare by writing under his hand that the said lands or such of them, as to which no claim has been made, are the property of the Crown.

W. E. WAIT,  
Special Officer.*Description of the Lands referred to.*

(The following lots situated in the village of Palleliya, in the Pahalawewu tulana of the Kende korale of the Nuwaragampalata, in the North-Central Province, as described in the annexed certified tracing:—

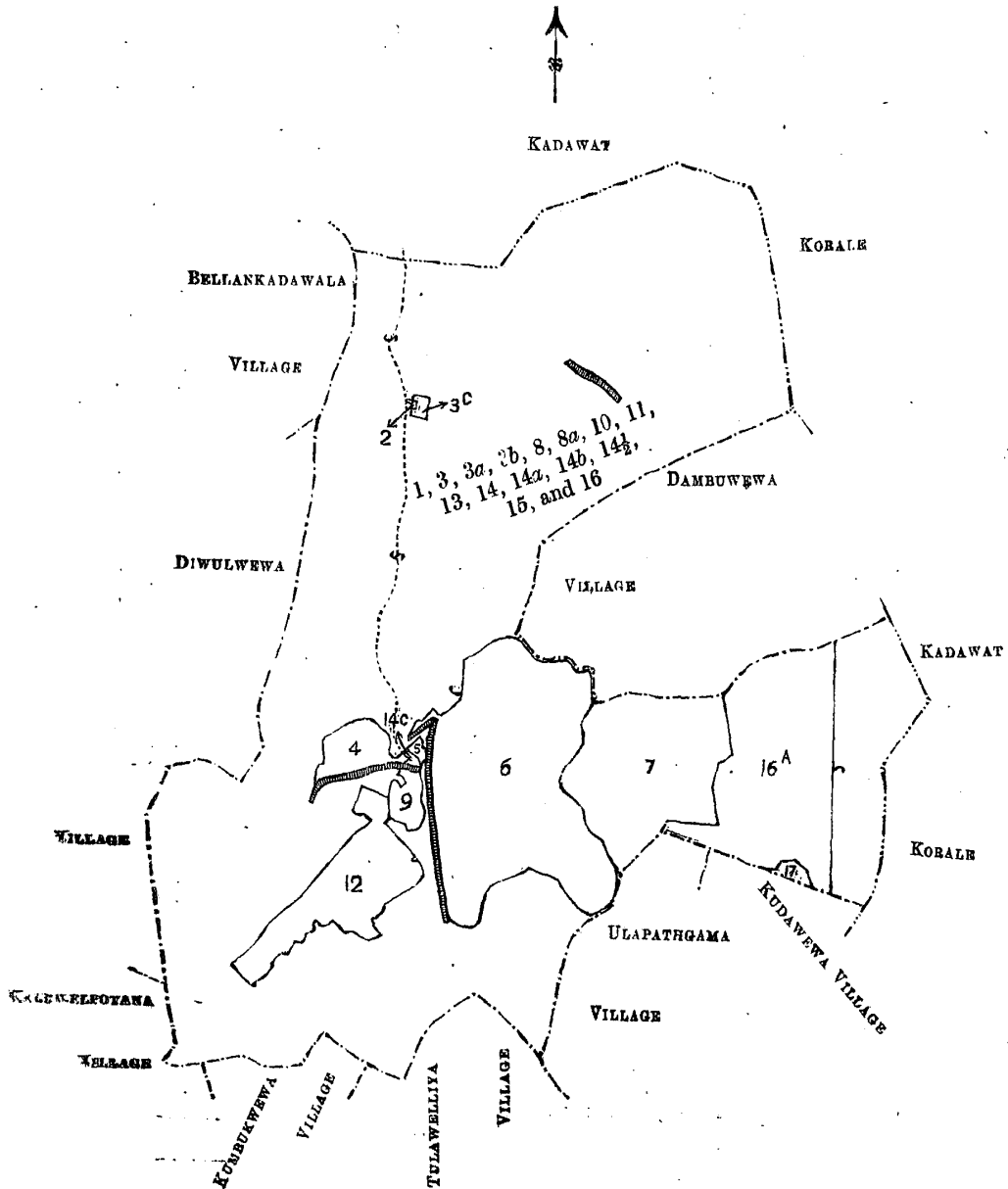
Preliminary plan 458.

Lot.	Name of Land.	Extent.		
		A.	R.	P.
1	Kiralagalemukalana, Palleliyamukalana	404	2	22
3	Palleliyehenyaya	405	2	14
3a	Do.	0	3	0
3b	Do.	0	2	0
8	Palleliyatisbamba	1	2	23
8a	Do.	0	0	35
10	Palleliyatisbamba <i>alias</i> Palleliyapitiya	4	0	10
11	Palleliyamukalana	5	2	24
13	Paragawapokuna	0	2	1
14	Galkandemukalana	98	2	5
14a	Do.	1	3	10
14b	Galkandemukalana	5	0	5
14½	Suduwelipitiya	0	3	2
15	Palleliyahena	2	0	5
16	Godakiralagahamukalana	57	2	5
		<b>989</b>	<b>1</b>	<b>1</b>

and bounded as follows : on the north by the boundary of the Kadawat korale ; on the east by the boundary of the Kadawat korale, the village limit of Dambuwewa, the boundary of the Kadawat korale, the village limit of Kudawewa, the village limit of Ulpathgama ; on the south by the village limit of Tulawelliya, the village limit of Kumbukwewa, the village limit of Kalawelpotana ; on the west by the village limit of Kalawelpotana, the village limit of Diwulwewa, the village limit of Bellankadawala.

NOTE.—The following lots lying within the above boundaries are excluded from this notice, and their aggregate acreage of 344 acres 2 roods and 2 perches is not included in the acreage of 989 acres 1 rood and 1 perch given above :—

Preliminary plan 458.			Extent.
Lot.	Name of Land.		A. R. P.
2	Pulleiyeminipitiya	..	0 0 27
3c	Do.	..	0 3 18
4	Elatwewa	..	11 0 31
5	Pansalawatta	..	1 0 26
6	Pulleiyewewa	..	131 2 7
7	Godakiralagaslandehenyaya	..	64 0 23
9	Pulleiyegammedda	..	6 0 9
12	Pulleiyewela	..	42 2 12
14c	Pansalawatta	..	0 2 0
16a	Godakiralagahamukalana	..	83 3 29
17	Pulleiyehena	..	2 1 20
			344 2 2



Scale of 32 Chains to an Inch.

Situation: Pulleliya village in Phalawewu tulana of Kende korale.

Preliminary plan 458.

Lot.	Name of Land.	Extent.		
		A.	R.	P.
1	Kiralagalemukalana, Pulleliyamukalana	404	2	22
3	Pulleliyehenyaya	405	2	14
3a	Do.	0	3	0
3b	Do.	0	2	0
8	Pulleliyatisbamba	1	2	23
8a	Do.	0	0	35
10	Pulleliyatisbamba <i>alias</i> Pulleliyapitiya	4	0	10
11	Pulleliyamukalana	5	2	24
13	Paragawapokuna	0	2	1
14	Galkandemukalana	98	2	5
14a	Do.	1	3	10
14b	Galkandemukalana	5	0	5
14½	Suduwelipitiya	0	3	2
15	Pulleliyahena	2	0	5
16	Godakiralagahamukalana	57	2	5
		<b>989</b>	<b>1</b>	<b>1</b>

*Lots excluded.*

2	Pulleliyeminipitiya	0	0	27
3c	Do.	0	3	18
4	Elapatwewa	11	0	31
5	Pansalawatta	1	0	26
6	Pulleliyewewa	131	2	7
7	Godakiralagaslandehenyaya	64	0	23
9	Pulleliyegammedda	6	0	9
12	Pulleliyewela	42	2	12
14c	Pansalawatta	0	2	0
16a	Godakiralagahamukalana	83	3	29
17	Pulleliyehena	2	1	20
		<b>344</b>	<b>2</b>	<b>2</b>

Sheets C <sup>24</sup> 20-28, C <sup>24</sup> 21-29, C <sup>24</sup> 36-44, & C <sup>24</sup> 37-45

Surveyor-General's Office,  
Colombo, February 21, 1907.

C. MEADEN,  
for Surveyor-General.

2,690

Anuradhapura S. O. 25-1907

**Notice under "The Waste Lands Ordinances of 1897, 1899, 1900, and 1903."**

TAKE notice, that unless within three months from the 12th April, 1907, the persons, if any, who claim any interest in the lands hereinafter mentioned or in any one or more of such lands make claim in person or in writing to the said lands or any of them or to some interest therein to W. E. Wait, Esq., Special Officer appointed under section 28 of "The Waste Lands Ordinances, 1897, 1899, 1900, and 1903," at his office at Hill House, Mutwal, Colombo:

Such Special Officer, in pursuance of the powers vested in him by the said Ordinances, will declare by writing under his hand that the said lands or such of them, as to which no claim has been made, are the property of the Crown.

W. E. WAIT,  
Special Officer.

*Description of the Lands referred to.*

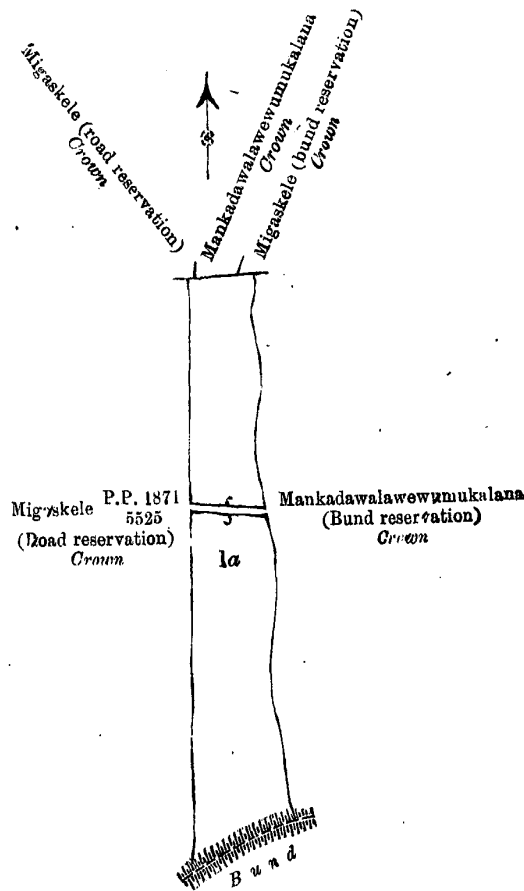
The following lots situated in the village of Mankadawala, in the Ihalawewu tulana of the Kende korale of Nuwaragampalata, in the North-Central Province, as described in the annexed certified tracings:—

I.

Preliminary plan 162.

Lot.	Name of Land.	Extent.		
		A.	R.	P.
1a	Migaskele (P.P.1,871/5,524)	8	0	16

and bounded as follows: on the north by Migaskele (road reservation) declared Crown, Mankadawalawewumukalana declared Crown, Migaskele (bund reservation) declared Crown; on the east by Mankadawalawewumukalana (bund reservation) declared Crown; on the south by a bund; on the west by Migaskele (P.P. 1,871/5,525, road reservation) declared Crown.



Scale of 8 Chains to an Inch.

Situation : Mankadawala village in Ihlawewu tulana of Kende korale.

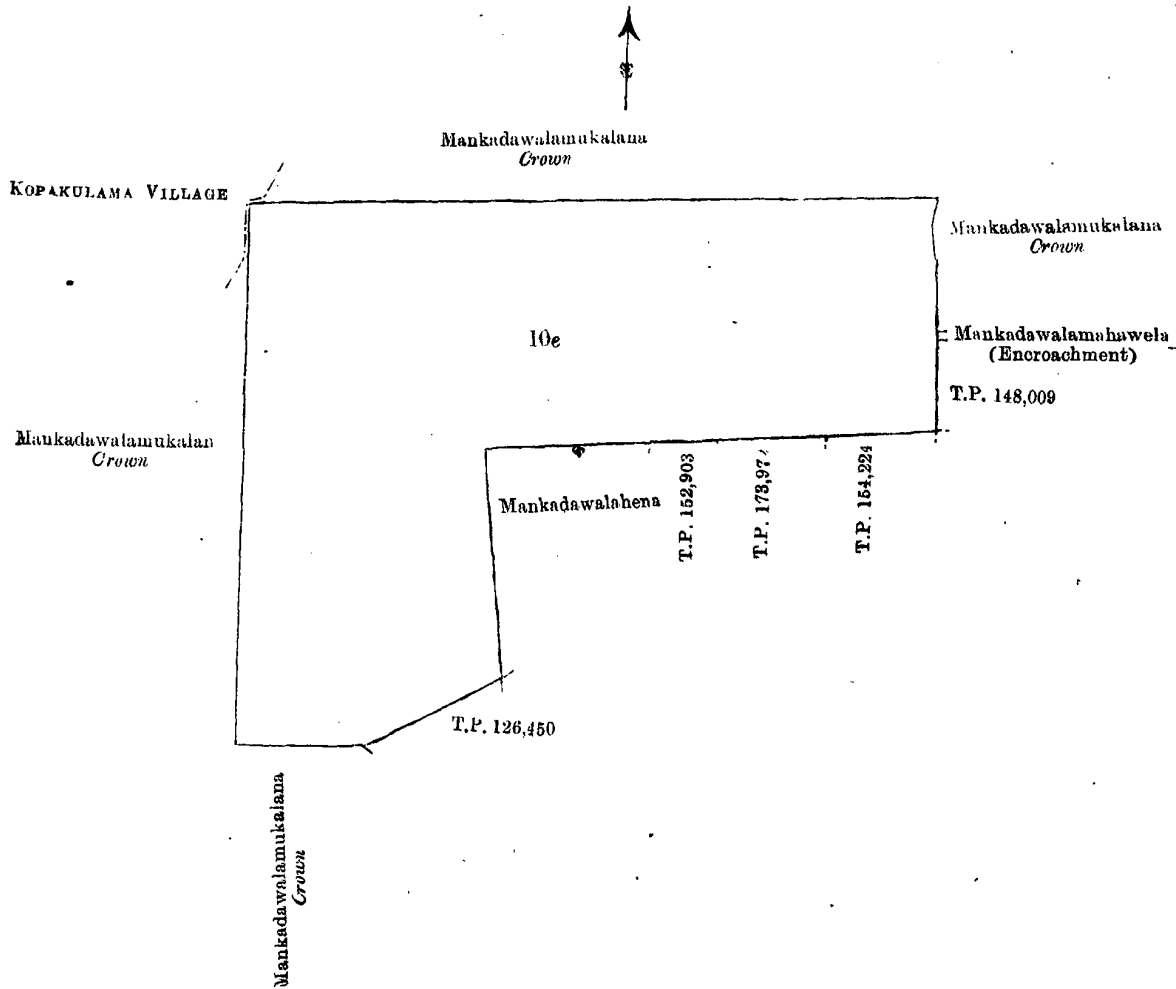
Preliminary plan 162.			Extent.
Lot.	Name of Land.		A. R. P.
a	Migaskela (P.P. 1,871/5,524)		8 0 16
Field sheet F <sup>4</sup> 38—46			
Surveyor-General's Office, Colombo, February 22, 1907.			C. MEADEN, for Surveyor-General.

II.

Preliminary plan 162.			Extent.
Lot.	Name of Land.		A. R. P.
10e	Mankadawalahena (P.P. 383/1,504, 1,505, 1,507, 1,508, 1,510, 1,511, 1,513, 1,514, 1,516, 1,517, 1,519 to 1,526)		187 2 0

and bounded as follows : on the north by the village limit of Kopakulama, Mankadawalamukalana declared Crown ; on the east by Mankadawalamukalana declared Crown, Mankadawalahawela encroachment by T.P. 148,009, T.P. 148,009 ; on the south by T.Ps. 154,224, 173,972, 152,903, Mankadawalahena sold by the Crown, T.P. 128,450, Mankadawalamukalana declared Crown ; on the west by Mankadawalamukalana declared Crown, the village limit of Kopakulama.





Scale of 16 Chains to an Inch.

Situation : Mankadawala village in Ithalawewu tulana of Kende korale.

Preliminary plan 162.

Lot.	Name of Land.	Extent. A. R. P
10e	Mankadawalahena	187 2 0

(T.P. 383, 1,504, 1,505, 1,507, 1,508, 1,510, 1,511, 1,513, 1,514, 1,516, 1,517, 1,519 to 1,526.

Field sheet F 37-45

Surveyor-General's Office,  
Colombo, February 22, 1907.  
2,691

C. MEADEN,  
for Surveyor-General.  
Anuradhapura S. O. 26-1907

**Notice under "The Waste Lands Ordinances of 1897, 1899, 1900, and 1903."**

TAKE notice, that unless within three months from the 12th April, 1907, the persons, if any, who claim any interest in the lands hereinafter mentioned or in any one or more of such lands make claim in person or in writing to the said lands or any of them or to some interest therein to W. E. Wait, Esq., Special Officer appointed under section 28 of "The Waste Lands Ordinances, 1897, 1899, 1900, and 1903," at his office at Hill House, Mutwal, Colombo :

Such Special Officer, in pursuance of the powers vested in him by the said Ordinances, will declare by writing under his hand that the said lands or such of them, as to which no claim has been made, are the property of the Crown.

W. E. WAIT,  
Special Officer.

*Description of the Lands referred to.*

The following lots situated in the village of Mahawela, in the Rilpola korale of the Yatikinda division, in the Province of Uva, as described in the annexed certified tracings :—

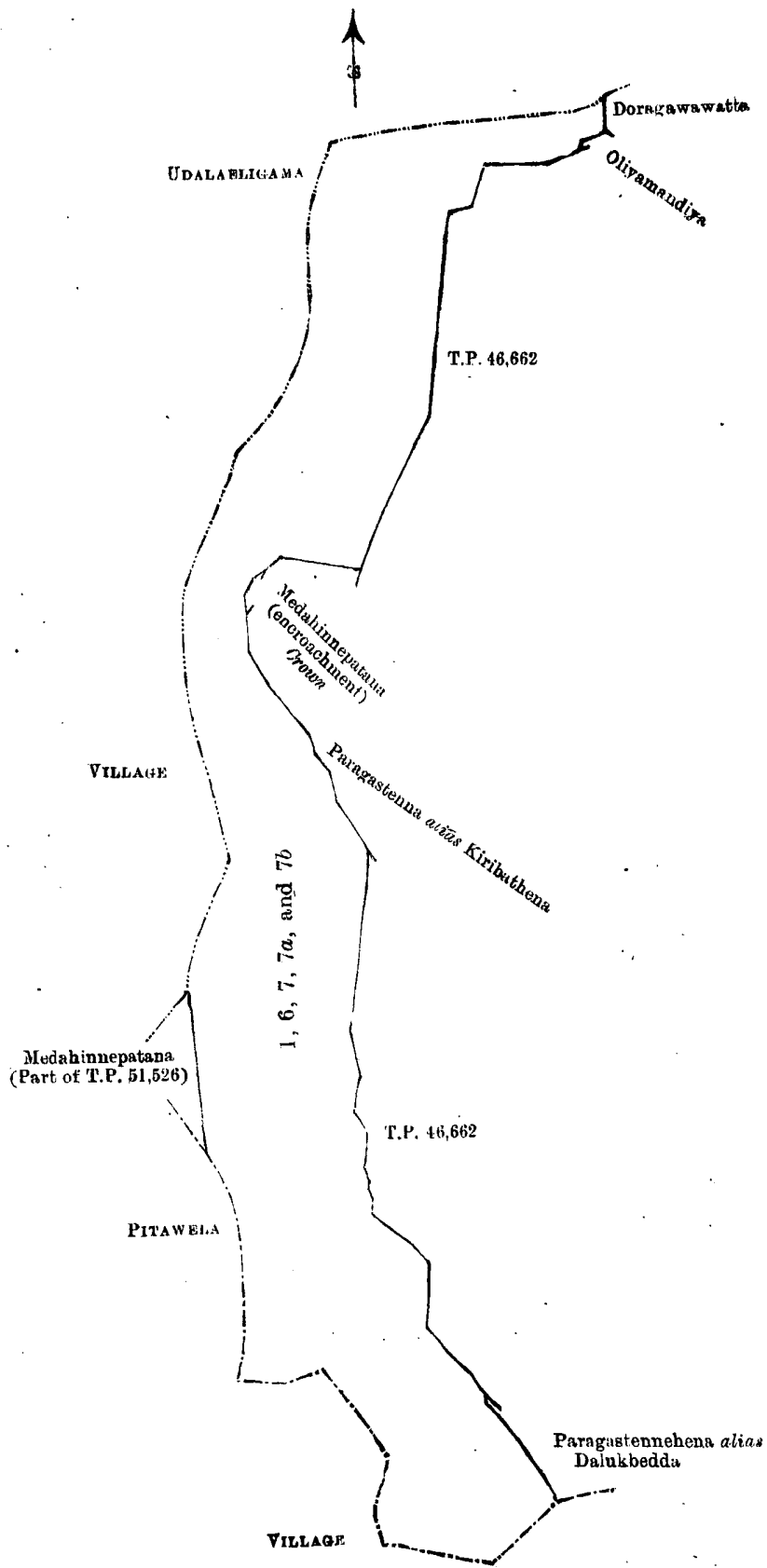
## I.

## Preliminary plan 91.

Lot.	Name of Land.	Extent.		
		A.	R.	P.
1	Ambalankapalla	—	3	0 0
6	Medahinnepatana	..	39	2 25
7	Paragastenna	..	2	1 28
7a	Paragastennehena	..	0	1 18
7b	Do.	..	0	0 4
			<u>45</u>	<u>1 35</u>

and bounded as follows : on the north by the village limit of Udalaeligama ; on the east by Doragawawatta claimed by Mahammadu Ali, Oliyamandiya claimed by Rena Angammah, T. P. 46,662, Paragastenna *alias* Kiribathena claimed by Rena Angammah, Medahinnepatana (encroachment) claimed by the Crown, Paragastenna *alias* Kiribathena claimed by Rena Angammah, T. P. 46,662, Paragastennehena *alias* Dalukbedda claimed by Rena Angammah and others ; on the south by the village limit of Pitawela ; on the west by the village limit of Pitawela, Medahinnepatana (part of T. P. 51,526), the village limit of Udalaeligama.

[For Tracing see page 335.]



Scale of 8 Chains to an Inch.

Situation : Mahawela village in Rilpola korale of Badulla District.

Preliminary plan 91.

Lot.	Name of Land.	Extent.		
		A.	R.	P.
1	Ambalankapalla	3	0	0
6	Medahinnepatana	39	2	25
7	Paragastenna	2	1	28
7a	Paragastennehena	0	1	18
7b	Do.	0	0	4
		<u>45</u>	<u>1</u>	<u>35</u>

Field sheet M<sub>22-30</sub><sup>7</sup> & M<sub>38-46</sub><sup>7</sup>

Surveyor-General's Office,  
Colombo, February 11, 1907.

C. MEADEN,  
for Surveyor-General.

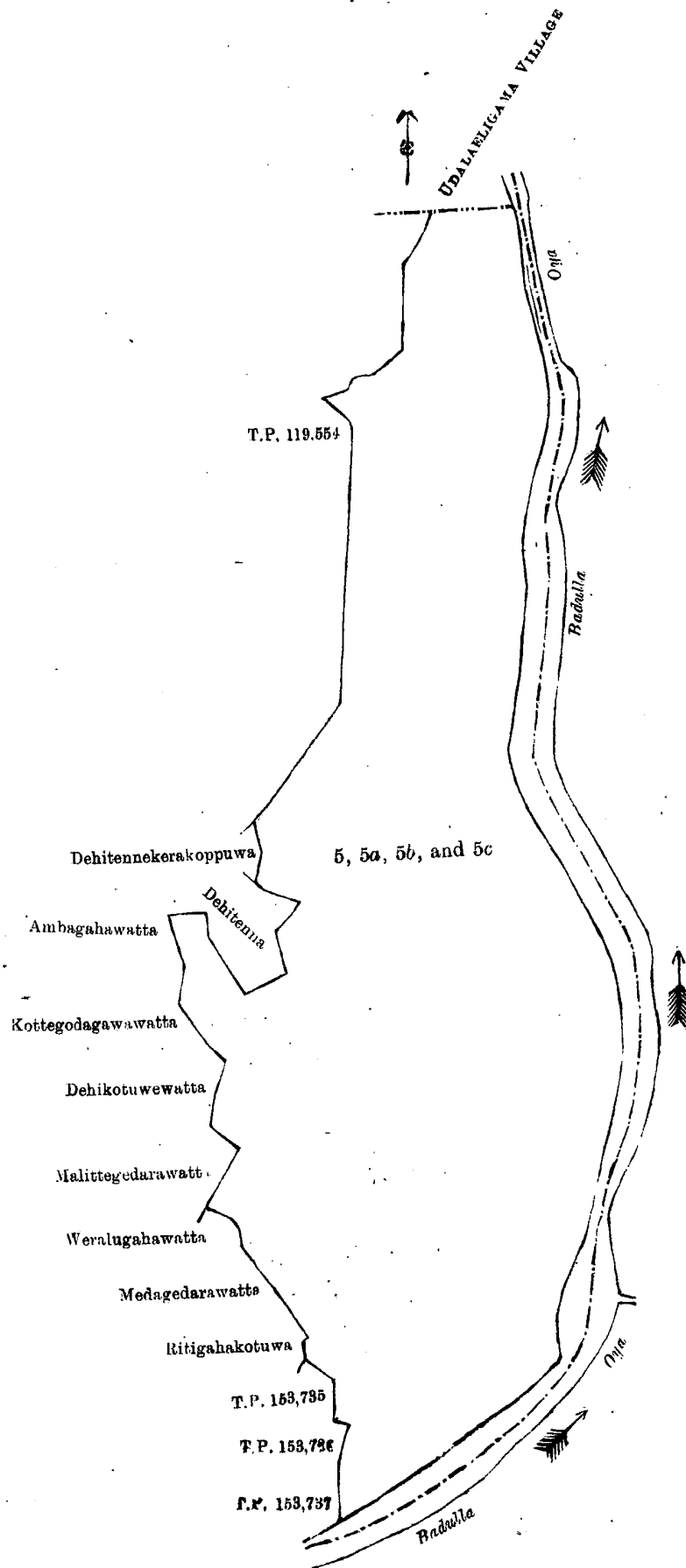
II.

Preliminary plan 91.

Lot.	Name of Land.	Extent.		
		A.	R.	P.
5	Ritigahadowa, Tampalapeguwatta, Narangaswatta, Udahena, Ambalamekumbura, Nilahena, &c.	10	0	18
5a	Galendehenyaya, Pinnalandewellayagewatta, Pinnalanda, Dehitenna, Lindahena, Maligawatta	56	2	26
5b	Lindagawahena	1	0	26
5c	Lindahenegalenda	8	1	8
		<u>76</u>	<u>1</u>	<u>28</u>

and bounded as follows : on the north by the village limit of Udalaeligama ; on the east and south by the Badulla-oya ; on the west by T. Ps. 153,737, 153,736, 153,735, Ritigahakotuwa claimed by Ritigahawatta Kornis Appu, Medagedarawatta claimed by Weralugahawatte Rammenika, Weralugahawatta claimed by ditto, Malittegedarawatta claimed by Malittegedara Appusinho and others, Dehikotuwewatta claimed by Dehikotuwegedara Dingiri Appu, Kottegodagawawatta claimed by Kottegodagedara Appuhamy Gamarala, Ambagahawatta claimed by Pussalcollegedara Ganeti, Dehitenna claimed by Kottegodagedara Appuhamy Gamarala, Dehitennekerakoppuwa claimed by Pussalcollegedara Kiri Menika, T. P. 119,554.

[For Tracing see page 337.]



Scale of 8 Chains to an Inch.

Situation : Mahawela village in Rilpola korale of Badulla District.

Preliminary plan 91.

Lot.	Name of Land.	Extent.	
		A.	R. P.
5	Ritigahadowa, Tampalapeguwatta, Narangaswatta, Udahena, Ambalamekumbura, Nilahena, &c.	10	0 18
5a	Galendehenyaya, Pinnalandewellayagewatta, Pinnalanda, Dehitenna, Lindahena, Maligawatta	56	2 26
5b	Lindagawahena	1	0 26
5c	Lindahenegalenda	8	1 38
		<b>76</b>	<b>1 28</b>

Field sheet M<sub>22-30</sub><sup>7</sup> & M<sub>38-46</sub><sup>7</sup>

Surveyor-General's Office,  
Colombo, February 11, 1907.  
2,692

C. MEADEN,  
for Surveyor-General.  
Uva S. O. 7—1907

Notice under "The Waste Lands Ordinances of 1897, 1899, 1900, and 1903."

**T**AKE notice, that unless within three months from the 12th day of April, 1907, the persons, if any, who claim any interest in the lands hereinafter mentioned or in any one or more of such lands or to some interest therein make claim in person or in writing to the said lands or any of them or to some interest therein to J. G. Fraser, Esq., Special Officer appointed under section 28 of "The Waste Lands Ordinances, 1897, 1899, 1900, and 1903," at his office at Hill House, Mutwal, Colombo :

Such Special Officer, in pursuance of the powers vested in him by the said Ordinances, will declare by writing under his hand that the said lands or such of them, as to which no claim has been made, are the property of the Crown.

J. G. FRASER,  
Special Officer.

Description of the Lands referred to.

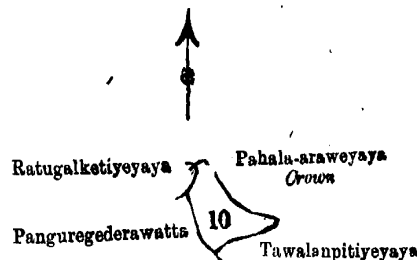
The following lots situated in the village of Galbokka, in the Dambagalla korale of the Wellassa division, in the Province of Uva, as described in the annexed certified tracings :—

I.

Preliminary plan 77

Lot.	Name of Land.	Extent.	
		A.	R. P.
10	Pahala-arawa	0	2 38

and bounded as follows : on the north and east by Pahala-arawayaya belonging to the Crown ; on the south by Tawalampitiyeyaya claimed by Gamagedara Appuhamy and others ; on the west by Panguregedarawatta claimed by Panguragedara Kiriwante and others, Ratugalketiyyaya claimed by Gamagedara Appuhamy and others.



Scale of 8 Chains to an Inch.

Situation : Galbokka village in Dambagalla korale.

Preliminary plan 77.

Lot.	Name of Land.	Extent.	
		A.	R. P.
10	Pahala-arawa	0	2 38

\* Sheet M<sub>34-42</sub><sup>9</sup>

Surveyor-General's Office,  
Colombo, July 13, 1907.

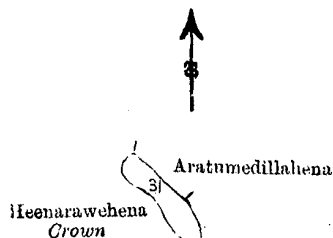
C. MEADEN,  
for Surveyor-General.

II.

Preliminary plan 77.

Lot.	Name of Land.	Extent. A. R. P.
31	Heenarawa	0 1 38

and bounded as follows : on the north by Aratumedillahena claimed by A. Malika and others ; on the east, south, and west by Heenarawehena belonging to the Crown.



Scale of 8 Chains to an Inch.

Situation : Galbokka village in Badulla District.

Preliminary plan 77.

Lot:	Name of Land.	Extent: A. R. P.
31	Heenarawa	0 1 38

Field sheet M<sub>50-58</sub><sup>9</sup>

Surveyor-General's Office,  
Colombo, February 5, 1907.

2,693

C. MEADEN,  
for Surveyor-General.  
Uva S. O. 8—1907

**Notice under "The Waste Lands Ordinances of 1897, 1899, 1900, and 1903."**

**T**AKE notice, that unless within three months from the 12th day of April, 1907, the persons, if any, who claim any interest in the land hereinafter mentioned appear before the Assistant Government Agent of the Matara District at the Matara Kachcheri and make claim to the said land or to some interest therein :

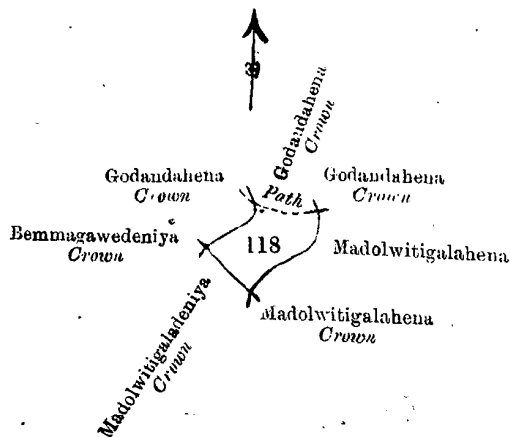
Such Assistant Government Agent, in pusuance of the powers in him vested by "The Waste Lands Ordinances of 1897, 1899, 1900, and 1903," will declare by writing under his hand that the said land, to which no claim has been made, is the property of the Crown.

Matara Kachcheri,  
March 21, 1907.

G. COOKSON,  
Assistant Government Agent:

*Description of the Land referred to.*

The land commonly called or known as Millagahadeniya, situated at Pasgoda in the Morawak korale of the Matara District, Southern Province, containing in extent 3 roods and 35 perches, shown as lot 118 in block survey preliminary plan No. 21 and in the annexed tracing therefrom, and bounded as follows : on the north by Godandahena (Crown) and footpath ; on the east by Godandahena (Crown), Madolwitigalahena claimed by Sinbeddenege Hinni Appu, and Madolwitigalahena declared Crown ; on the south by Madolwitigalaheniya declared Crown ; on the west by Bemmagawadeniya declared Crown, and Godandahena (Crown).



Scale of 8 Chains to an Inch.

Situation : Pasgoda village in Morawak korale of Matara District.

Preliminary plan 21.

Lot.	Name of Land.	Extent.	
		A.	R. P.
118	Millagahadeniya	0	3 35

Field sheet O<sup>15</sup><sub>20-23</sub>

Surveyor-General's Office,  
Colombo, February 20, 1907.

C. MEADEN,  
for Surveyor-General.

2,694

**Notice under "The Waste Lands Ordinances of 1897, 1899, 1900, and 1903."**

TAKE notice, that unless within three months from the 12th day of April, 1907, the persons, if any, who claim any interest in the land hereinafter mentioned appear before the Assistant Government Agent of the Matara District at the Matara Kachcheri and make claim to the said land or to some interest therein :

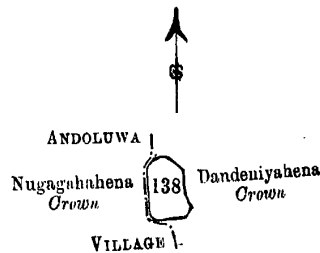
Such Assistant Government Agent, in pursuance of the powers in him vested by "The Waste Lands Ordinances of 1897, 1899, 1900, and 1903," will declare by writing under his hand that the said land, to which no claim has been made, is the property of the Crown.

Matara Kachcheri,  
March 21, 1907.

G. COOKSON,  
Assistant Government Agent.

*Description of the Land referred to.*

The land commonly called or known as Dandeniya, situated at Pasgoda in the Morawak korale of the Matara District, Southern Province, containing in extent 1 rood and 25 perches, shown as lot 138 in block survey preliminary plan No. 21 and in the annexed tracing therefrom, and bounded as follows ; on the north and east by Dandeniyahena declared Crown ; on the south and west by Andoluwa village and Nugagahahena (Crown).



Scale of 8 Chains to an Inch.

Situation : Pasgoda village in Morawak korale of Udugaha pattu, Matara District.

Preliminary plan 21.

Lot.	Name of Land.	Extent.	
		A.	R. P.
138	Dandeniya	0	1 25

Field sheet O<sup>15</sup><sub>36-44</sub>

Surveyor-General's Office,  
Colombo, November 20, 1906.

C. MEADEN,  
for Surveyor-General.

2,695