

Ceylon Government Gazette

Published by Authority.

No. 6,180—FRIDAY, APRIL 19, 1907.

PART I.—General: Minutes, Proclamations, Appointments, and General Government Notifications. | PART III.—Provincial Administration.
 PART II.—Legal and Judicial. | PART IV.—Land Settlement.
 PART V.—Mercantile, Marine, Municipal, Local, &c.

Separate paging is given to each Part in order that it may be filed separately.

Part IV.—Land Settlement.

	PAGE		PAGE
Preliminary Notices ..	341	Final Orders ..	344

PRELIMINARY NOTICE.

Notice under "The Waste Lands Ordinances of 1897, 1899, 1900, and 1903."

TAKE notice, that unless within three months from the 19th April, 1907, the persons, if any, who claim any interest in the lands hereinafter mentioned or in any one or more of such lands or to some interest therein make claim in person or in writing to the said lands or any of them or to some interest therein to J. G. Fraser, Esq., Special Officer appointed under section 28 of "The Waste Lands Ordinances, 1897, 1899, 1900, and 1903," at his office at Hill House, Mutwal, Colombo:

Such Special Officer, in pursuance of the powers vested in him by the said Ordinances, will declare by writing under his hand that the said lands or such of them, as to which no claim has been made, are the property of the Crown.

J. G. FRASER,
Special Officer.

Description of the Lands referred to.

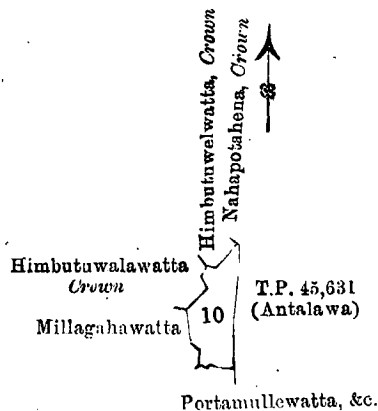
The following lots situated in the village of Watugedaragam Faast, in the Bogoda korale of the Yatikinda division, in the Province of Uva, as described in the annexed certified tracings:—

I.

Preliminary plan 96.

Lot.	Name of Land.	Extent. A. B. P.
10	Bogahawattihena ..	0 2 35

and bounded as follows : on the north by Himbutuwelwatta claimed by Crown and Galketiyegedera Menikrala, Nahapotahena belonging to the Crown ; on the east by T.P. 45,631 (Antalawa) ; on the south by Portamullewatta, &c., claimed by Galketiyegedera Siyatu and others ; on the west by Millagahawatta claimed by Galketiyegedera Siyatu, Himbutuwelwatta claimed by the Crown and Galketiyegedera Punchirala.



Scale of 8 Chains to an Inch.

Situation : Watugedaragama East village in Bogoda korale.

Preliminary plan 96.

Lot.	Name of Land.	Extent. A. R. P.
10	Bogahawattehena	0 2 35

Sheet M 53-61⁷

Surveyor-General's Office,
Colombo, December 6, 1906.

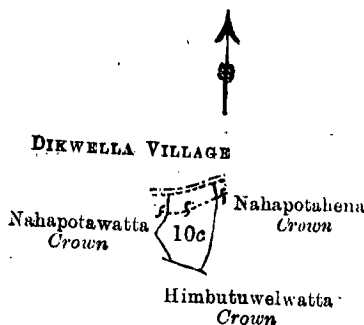
C. MEADEN,
for Surveyor-General.

II.

Preliminary plan 96.

Lot.	Name of Land.	Extent. A. R. P.
10c	Nahapotawattehena	0 2 19

and bounded as follows : on the north by the village limit of Dikwella ; on the east by Nahapotahena belonging to the Crown ; on the south by Himbutuwelwatta claimed by the Crown and Galketiyegedera Menikrala ; on the west by Nahapotawatta claimed by Crown and Galketiyegedera Siyatu.



Scale of 8 Chains to an Inch.

Situation : Watugedaragama East village in Bogoda korale.

Preliminary plan 96.

Lot.	Name of Land.	Extent. A. R. P.
10c	Nahapotawattehena	0 2 19

Sheet M 53-61⁷

Surveyor-General's Office,
Colombo, December 6, 1906.

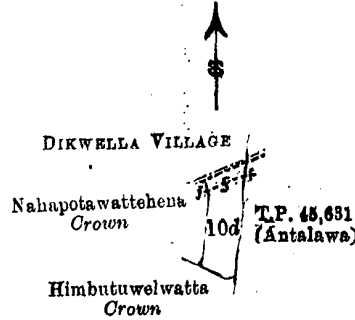
C. MEADEN,
for Surveyor-General.

III.

Preliminary plan 96.

Lot.	Name of Land.	Extent.	
		A.	R. P.
10d	Nahapotahena	0	2 29

and bounded as follows : on the north by the village limit of Dikwella, on the east by T.P. 45,631 (Antalawa), on the south by Himbutuwelwatta claimed by the Crown and Galketiyegedera Menikrala, on the west by Nahapotawattehena belonging to the Crown.



Scale of 8 Chains to an Inch.

Situation : Watugedaragama East village in Bogoda korale.

Preliminary plan 96.

Lot.	Name of Land.	Extent.	
		A.	R. P.
10d	Nahapotahena	0	2 29

Sheet M ⁷ 53—61

Surveyor-General's Office,
Colombo, December 6, 1906.

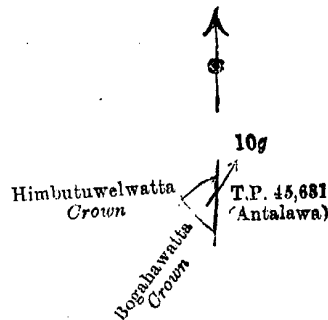
C. MEADEN,
for Surveyor-General.

IV.

Preliminary plan 96.

Lot.	Name of Land.	Extent.	
		A.	R. P.
10g	Nahapotahena	0	0 30

and bounded as follows : on the north by Himbutuwelwatta claimed by the Crown and Galketiyegedera Menikrala ; on the east by T.P. 45,631 (Antalawa); on the south by Bogahawatta belonging to the Crown ; on the west by Himbutuwelwatta claimed by the Crown and Galketiyegedera Menikrala.



Scale of 8 Chains to an Inch.

Situation : Watugedaragama East village in Bogoda korale.

Preliminary plan 96.

Lot.	Name of Land.	Extent.	
		A.	R. P.
10g	Nahapotahena	0	0 30

Sheet M ⁷ 53—61

Surveyor-General's Office,
Colombo, December 6, 1906.

C. MEADEN,
for Surveyor-General.

FINAL ORDERS

Order under Section 4, Sub-section (1), of "The Waste Lands Ordinances of 1897, 1899, 1900, and 1903," declaring Lands to be Crown Property.

In the matter of the lands commonly called or known as Edandearawepatana and Edandearawehena *alias* Galkandehena, situate in the village of Medawela in the Passara korale of the Yatikinda division, in the Province of Uva, and of "The Waste Lands Ordinances of 1897, 1899, 1900, and 1903."

WHEREAS in pursuance of section 1 of the said Ordinances it was duly notified on the Fifth day of October, One thousand Nine hundred and Six, that if no claim to the lands commonly called or known as Edandearawepatana and Edandearawehena *alias* Galkandehena, situate in the village of Medawela in the Passara korale of the Yatikinda division, in the Province of Uva, containing in extent 28 acres and 2 perches, and shown as lots 4,225 and 4,226 in preliminary plan No. 1,301, and in the annexed certified tracing therefrom, was made to H. O. Fox, Esq., Special Officer appointed under section 28 of the said Ordinances, within the period of three months from the date specified in such notice, such lands would be deemed the property of the Crown and dealt with on account of the Crown (*vide* Notice No. 2,576):

And whereas (1) Dimbulgahawattegedara Appuhamy, (2) Gamagedara Appu, and (3) Gamagedara Siyatu, all of Medawela, made claim thereto, and whereas the said claimants have withdrawn their claims to the said lands, I, Howard Orme Fox, Special Officer appointed under section 28 of the said Ordinances, under and by virtue of the powers vested in me in that behalf by section 4 of the said Ordinances, do hereby on this 2nd day of March, 1907, order and declare, under section 4, sub-section (1), of the said Ordinances, that the said lands, as more fully described herein below, are the property of the Crown.

Description of the Lands referred to.

The following lots situated in the village of Medawela in the Passara korale of the Yatikinda division, in the Province of Uva, as described in the annexed certified tracing:—

Preliminary plan 1,301.

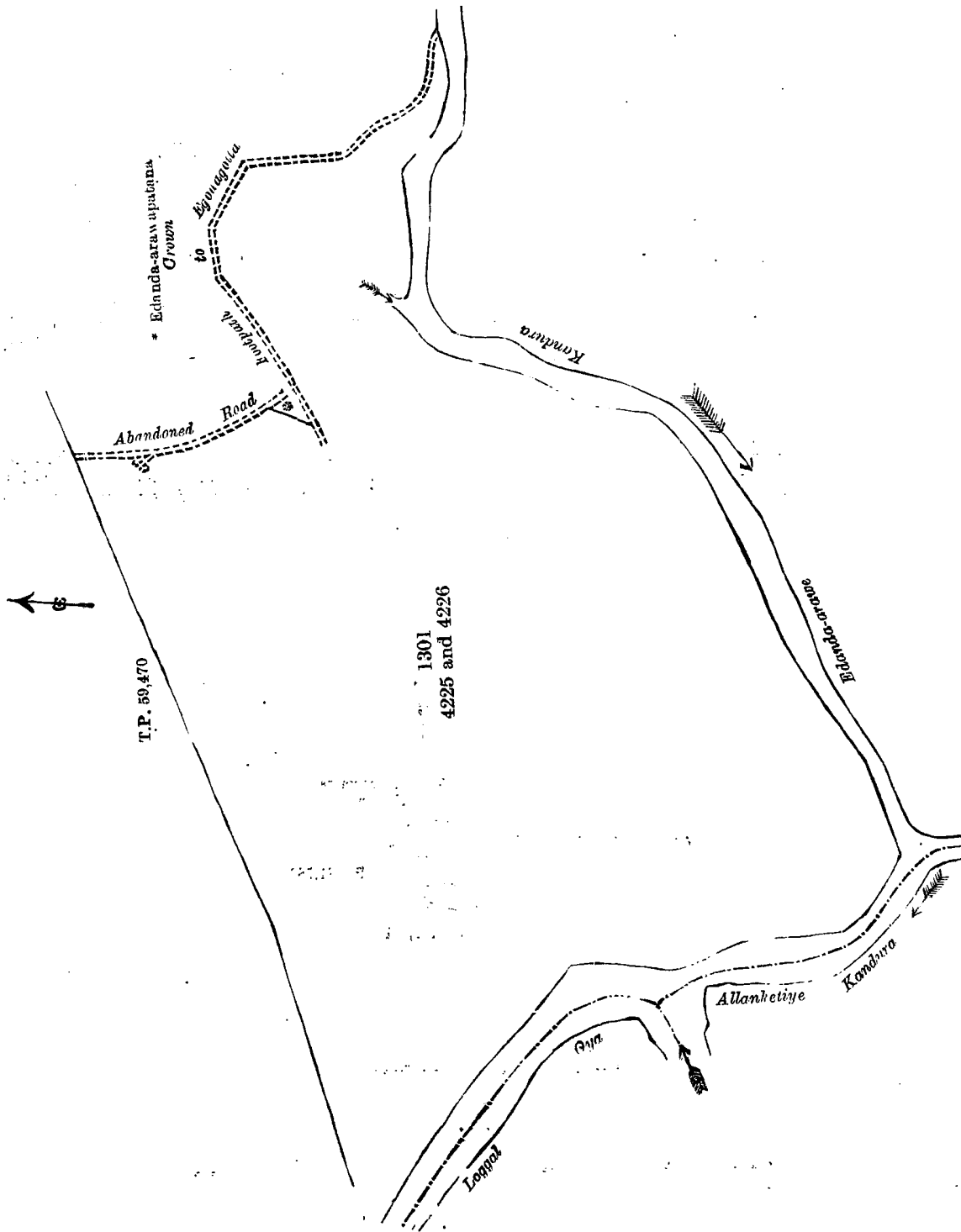
Lot.	Name of Land.	Extent.		
		A.	R.	P.
4225 ..	Edandearawepatana ..	18	1	24
4226 ...	Edandearawehena <i>alias</i> Galkandehena ..	9	2	18
		28	0	2

and bounded as follows: on the north by T.P. 59,470, an abandoned road, Edandearawepatana belonging to the Crown, the footpath to Egodagolla; on the east by the footpath to Egodagolla, the Edandearawekandura, on the south by the Edandearawekandura, the Allanketiyekandura; on the west by the Allanketiyekandura, the Loggal-oya.

H. O. Fox,
Special Officer.

March 2, 1907.

[For Tracing see page 345.]



Scale of 4 Chains to an Inch.

Situation: Medawela village in Yatikinda division of Passara korale.

Preliminary plan 1,301.

Lot.	Name of Land.
4225	Edandearawepatana
4226	Edandearawehena alias Galkandehena

Extent.
A. P. P.
18 1 24
9 2 18
28 0 2

Surveyor-General's Office,
Colombo, September 17, 1907.
Uva S. O. 970

C. MEADEN
for Surveyor-General

Order under Section 4, Sub-section (1), of "The Waste Lands Ordinances of 1897, 1899, 1900, and 1903," admitting Land to be Private Property.

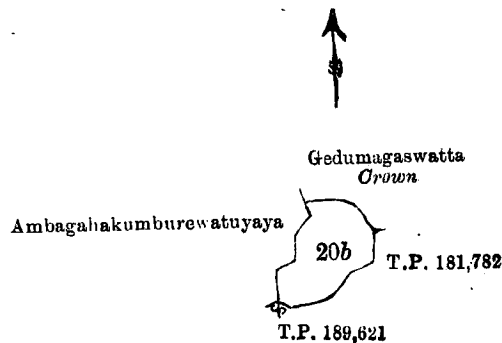
In the matter of the land commonly called or known as Meda-arawewatta, situate in the village of Hegoda in the Rilpola.korale of the Yatikinda division, in the Province of Uva, and of "The Waste Lands Ordinances of 1897, 1899, 1900, and 1903."

WHEREAS in pursuance of section 1 of the said Ordinances it was duly notified on the Second day of November, One thousand Nine hundred and Six, that if no claim to the land commonly called or known as Meda-arawewatta, situate in the village of Hegoda in the Rilpola korale of the Yatikinda division, in the Province of Uva, containing in extent 1 acre and 1 rood, and shown as lot 20b in preliminary plan 111 and in the annexed certified tracing therefrom, was made to H. O. Fox, Esq., Special Officer appointed under section 28 of the said Ordinances, within the period of three months from the date specified in such notice, such land would be deemed the property of the Crown and dealt with on account of the Crown (*vide* Notice No. 2,588):

And whereas Pakir Tambi Mohammodu Moheyyedin of Hegoda made claim thereto; and I, John George Fraser, Special Officer appointed under section 28 of the said Ordinances, made due inquiry into such claim, I do hereby admit the claim of the said claimant to the said land, as more fully described herein below, under section 4, sub-section (1), of the said Ordinances.

Description of the Land referred to.

The land commonly called or known as Meda-arawewatta, situate in the village of Hegoda in the Rilpola korale of the Yatikinda division, in the Province of Uva, containing in extent 1 acre and 1 rood, shown as lot 20b in preliminary plan 111 and in the annexed certified tracing therefrom, and bounded as follows: on the



Scale of 8 Chains to an Inch.

Situation: Hegoda village in Yatikinda division of Rilpola korale.

Preliminary plan 111.

Lot.	Name of Land.	Extent.		
		A.	R.	P.
20b	Meda-arawewatta	1	1	1

Surveyor-General's Office, Colombo, September 28, 1906. Field sheet M 39-47 7 C. MEADEN, for Surveyor-General.

north by Gedumagaswatta belonging to the Crown; on the east by T. P. 181,782; on the south by T. P. 189,621; on the west by Ambagahakumburewatuyaya claimed by Kuma and others.

March 9, 1907.
Uva S. O. 971

J. G. FRASER,
Special Officer.

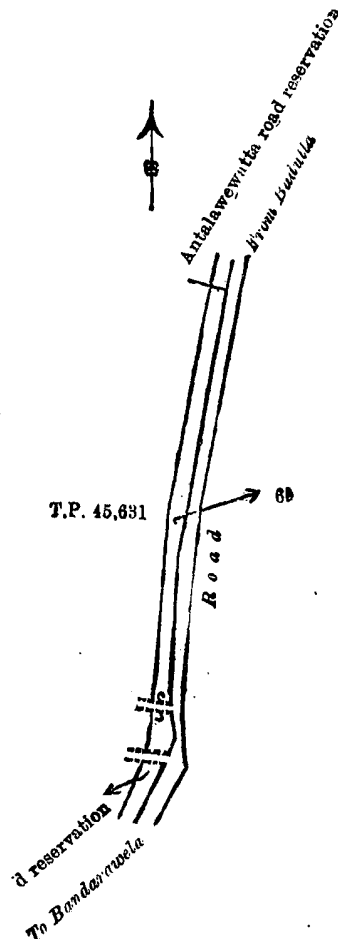
**Order under Section 2 of "The Waste Lands Ordinances of 1897, 1899, 1900, and 1903,"
declaring Land to be Crown Property.**

In the matter of the land commonly called or known as Antalawewatta, situate in the village of Watugedaragama East in the Bogoda korale of the Yatikinda division, in the Province of Uva, and of "The Waste Lands Ordinances of 1897, 1899, 1900, and 1903."

THE notice required by section 1 of "The Waste Lands Ordinances of 1897, 1899, 1900, and 1903," having been duly published in manner prescribed by that section in respect of the above-named land (*vide* Notice No. 2,609), and no claim having been made to the said land or to any interest therein within the period of three months from the date specified in the said notice, I, Howard Orme Fox, Special Officer appointed under section 28 of the said Ordinances, under and by virtue of the powers vested in me in that behalf by section 2 of the said Ordinances, do hereby on this 9th day of March, 1907, order and declare that the said land, as more fully described herein below, situate in the village of Watugedaragama East in the Bogoda korale of the Yatikinda division, in the Province of Uva, and shown as lot 6b in preliminary plan No. 96 and in the annexed certified tracing therefrom, and containing in extent 1 rood and 20 perches, is the property of the Crown.

Description of the Land referred to.

The land commonly called or known as Antalawewatta, situated in the village of Watugedaragama East in the Bogoda korale of the Yatikinda division, in the Province of Uva, containing in extent 1 rood and



Scale of 4 Chains to an Inch.

Situation : Watugedaragama East village in Bogoda korale.

Preliminary plan 96.

Lot.	Name of Land.	Extent. A. R. P.
6b	Antalawewatta	0 1 20

Surveyor-General's Office, Colombo, September 17, 1906. Field sheet M 53-61

C. MEADEN,
for Surveyor-General.

20 perches, shown as lot 6b in preliminary plan 96 and in the annexed certified tracing therefrom, and bounded as follows : on the north by Antalawewatta claimed by the Crown ; on the east by the high road from Badulla to Bandarawela ; on the south by Antalawewatta claimed by the Crown ; on the west by T. P. 45,631.

The 9th day of March 1907.
Uva S. O. 972

H. O. Fox,
Special Officer.

Order under Section 4, Sub-section (1), of "The Waste Lands Ordinances of 1897, 1899, 1900, and 1903."

In the matter of the land commonly called or known as Udakumbura and Paragahaliyadda, situate in the village of Matugobe in the Morawak korale of the Matara District, in the Southern Province, and of "The Waste Lands Ordinances of 1897, 1899, 1900, and 1903."

WHEREAS in pursuance of section 1 of the said Ordinances it was duly declared and notified on the 31st day of August, One thousand Nine hundred and Six, that if no claim to the land commonly called or known as Udakumbura and Paragahaliyadda, situate in the village of Matugobe in the Morawak korale of the Matara District, in the Southern Province, containing in extent 3 roods and 35 perches, and shown as lot 79 in preliminary plan No. 169, was made to H. O. Fox, Esq., Special Officer appointed under section 28 of the said Ordinances, within the period of three months from the date specified in the said notice, such land would be deemed the property of the Crown and dealt with on account of the Crown (*vide* Notice No. 2,526):

And whereas (1) Don Andris Weerawardana Ratnayaka of Pallegama, (2) Yamange Kalluwa, and (3) Yamange Babuwa, both of Matugobe made claim thereto, and I, Howard Orme Fox, Special Officer appointed under section 28 of the said Ordinances, made due inquiry into such claim; and whereas I and the said claimants have come to an agreement in writing concerning the said land, under section 4, sub-section (1), of the said Ordinances; and whereas it was ordered, in pursuance of the agreement afore-mentioned, that the said claimants should pay to the Special Officer a sum of Rupees Four (Rs. 4) on the 9th day of March, 1907, as purchase amount for the said land; and whereas the said claimants have duly paid the said amount as ordered, the said claimants are hereby declared to be the purchasers of the said land, as more fully described herein below.

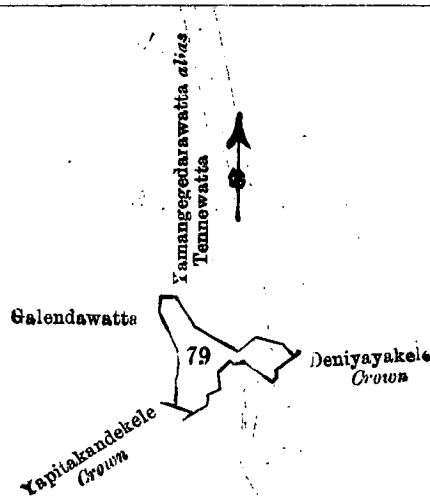
Description of the Land referred to.

The following lot situated in the village of Matugobe in the Morawak korale of the Matara District, in the Southern Province, as described in the annexed certified tracing:—

Preliminary plan 169.

Lot.	Name of Land.	Extent.
		A. R. P.
79	Udakumbura and Paragahaliyadda	0 3 35

and bounded as follows: on the north by Yamangegedarawatta *alias* Tennewatta claimed by D. A. W. Ratnayaka and others; on the east by Deniyayekele declared Crown; on the south by Deniyayekele declared



Scale of 8 Chains to an Inch.

Situation: Matugobe village in Morawak korale.

Preliminary plan 169.

Lot.	Name of Land.	Extent.
		A. R. P.
79	Udakumbura and Paragahaliyadda	0 3 35

Surveyor-General's Office,
Colombo, July 9, 1906.

Sheet O 10
34-42

C. MEADEN,
for Surveyor-General.

Crown, Yapitakandekele belonging to the Crown; on the west by Galendawatta claimed by Yamange Kalluwa and others.

March 13, 1907.
Matara S.O. 1,437

H. O. Fox,
Special Officer.

Order under Section 4, Sub-section (1), of The Waste Lands Ordinances of 1897, 1899, 1900, and 1903,"
admitting Land to be Private Property.

In the matter of the land commonly called or known as Pansalagodella, situate in the village of Matugobe in the Morawak korale of the Matara District, in the Southern Province, and of "The Waste Lands Ordinances of 1897, 1899, 1900, and 1903."

WHEREAS in pursuance of section 1 of the said Ordinances it was duly notified on the 31st day of August, One thousand Nine hundred and Six, that if no claim to the land commonly called or known as Pansalagodella, situate in the village of Matugobe in the Morawak korale of the Matara District, in the Southern Province, containing in extent 2 acres, and shown as lot 99½ in preliminary plan 169 and in the annexed certified tracing therefrom, was made to H. O. Fox, Esq., Special Officer appointed under section 28 of the said Ordinances, within the period of three months from the date specified in such notice, such land would be deemed the property of the Crown and dealt with on account of the Crown (*vide* Notice No. 2,526):

And whereas (1) Don Andris Weerawardana Ratnayaka of Pallegama, (2) Yamango Kalluwa, (3) Yamango Babuwa, both of Ihalagama, (4) Don James Jayasundara *alias* Jayawickrama Rupasinha, and (5) Don Andris Jayasundara *alias* Jayawickrama Rupasinha, both of Matugobe, made claim thereto, and I, Howard Orme Fox, Special Officer appointed under section 28 of the said Ordinances, made due inquiry into such claim; and whereas the said 1st, 2nd, and 3rd claimants have withdrawn their claims to the said land, I do hereby admit the claim of the said 4th and 5th claimants to the said land, as more fully described herein below, under section 4, sub-section (1), of the said Ordinances.

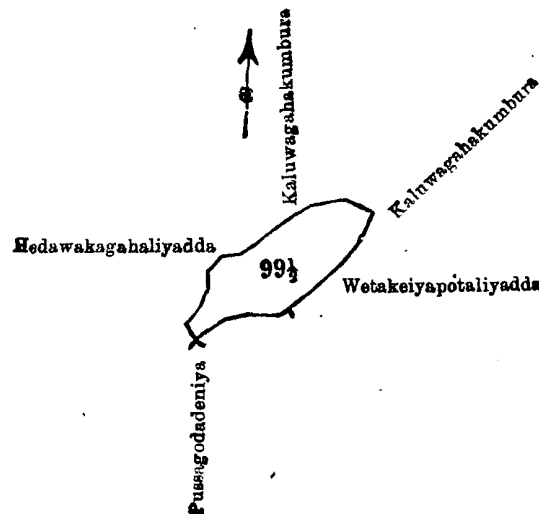
Description of the Land referred to.

The following lot situated in the village of Matugobe in the Morawak korale of the Matara District, in the Southern Province, as described in the annexed certified tracing:—

Preliminary plan 169.

Lot.	Name of Land.	Extent.		
		A.	R.	P.
99½	Pansalagodella	2	0	0

and bounded as follows: on the north by Kaluwagahakumbura claimed by Don James Jayasundara Rupasinha and others; on the east by Kaluwagahakumbura claimed by Don James Jayasundara Rupasinha and



Scale of 8 Chains to an Inch.

Situation: Matugobe village in Morawak korale.

Preliminary plan 169.

Lot.	Name of Land.	Extent.		
		A.	R.	P.
99½	Pansalagodella	2	0	0

Sheets O₃₄₋₄₂¹⁰ & O₃₅₋₄₃¹⁰

Surveyor-General's Office,
Colombo, July 9, 1906.

C MEADEN,
for Surveyor-General.

others, Wetakeiyapotaliyadda claimed by ditto, on the south by Pussegodadeniya sold by the Crown to Don Johannes Ranchagoda Wijesekera; on the west by Hedawakagahaliyadda claimed by Don James Jayasundara Rupasinha and others.

March 13, 1907.

Matara S. O. 14, 38

H. O. FOX,
Special Officer.

D 2


**Order under Section 2 of "The Waste Lands Ordinances of 1897, 1899, 1900, and 1903,"
declaring Land to be Crown Property.**

In the matter of the land commonly called or known as Radagama-akkarawela, situate in the village of Radagama in the Kelegam tulana of the Eppawala korale of the Nuwaragampalata, in the North-Central Province, and of "The Waste Lands Ordinances of 1897, 1899, 1900, and 1903."

THE notice required by section 1 of "The Waste Lands Ordinances of 1897, 1899, 1900, and 1903," having been duly published in manner prescribed by that section in respect of the above-named land (*vide* Notice No. 2,621), and no claim having been made to the said land or to any interest therein within the period of three months from the date specified in the said notice, I, Walter Ernest Wait, Special Officer appointed under section 28 of the said Ordinances, under and by virtue of the powers vested in me in that behalf by section 2 of the said Ordinances, do hereby on this 15th day of March, 1907, order and declare that the said land, as more fully described herein below, situate in the village of Radagama in the Kelegam tulana of the Eppawala korale of the Nuwaragampalata, in the North-Central Province, and shown as lot 4 in preliminary plan 360 and in the annexed certified tracing therefrom, and containing in extent 22 perches, is the property of the Crown.

Description of the Land referred to.

The land commonly called or known as Radagama-akkarawela, situated in the village of Radagama in the Kelegam tulana of the Eppawala korale of the Nuwaragam palata, in the North-Central Province, containing in extent 22 perches, shown as lot 4 in preliminary plan 360 and in the annexed certified tracing therefrom,



Scale of 8 Chains to an Inch.

Situation : Radagama village in Eppawala korale.
Preliminary plan 360.

Lot.	Name of Land.	Extent.	
		A.	R. P.
4	Radagama-akkarawela	0	0 22

Field sheet F ¹³₄₀₋₄₈

Surveyor-General's Office.
Colomb, October 22, 1906.

C. MEADEN,
for Surveyor-General.

and bounded as follows : on the north by Radagamalandukele declared Crown ; on the east by T. P. 157,342 ; on the south and west by Radagamalandukele declared Crown.

The 15th day of March, 1907.
Anuradhapura S. O. 429

W. E. WAIT,
Special Officer.