

# Ceylon Government Gazette

Published by Authority.

No. 6,181—FRIDAY, APRIL 26, 1907.

PART I.—General: Minutes, Proclamations, Appointments, and General Government Notifications. PART III.—Provincial Administration.  
 PART II.—Legal and Judicial. PART IV.—Land Settlement.  
 PART V.—Mercantile, Marine, Municipal, Local, &c.

*Separate paging is given to each Part in order that it may be filed separately.*

## Part IV.—Land Settlement.

	PAGE	PAGE
Preliminary Notices ..	351	Final Orders .. 356

### PRELIMINARY NOTICE.

#### Notice under "The Waste Lands Ordinances of 1897, 1899, 1900, and 1903."

TAKE notice, that unless within three months from the 26th day of April, 1907, the persons, if any, who claim any interest in the lands hereinafter mentioned, appear before the Assistant Government Agent of the Matara District at the Matara Kachcheri, and make claim to the said lands or to some interest therein:

Such Assistant Government Agent, in pursuance of the powers vested in him by "The Waste Lands Ordinances of 1897, 1899, 1900, and 1903," will declare by writing under his hand that the said lands, to which no claim has been made, are the property of the Crown.

Matara Kachcheri,  
 March 28, 1907.

W. L. KINDERSLEY,  
 Assistant Government Agent.

#### *Description of the Lands referred to.*

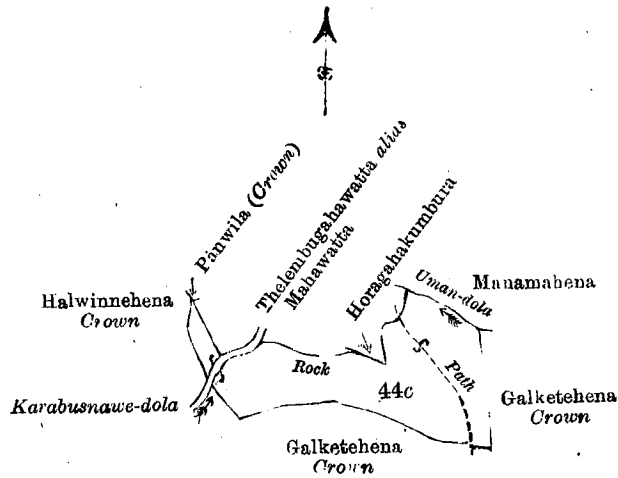
The following lots situated in the village of Horagala in the Morawak korale of the Matara District, in the Southern Province, as described in the annexed tracings:—

I.

Preliminary plan 16.

Lot.	Name of Land.	Extent.
		A. R. P.
44c ..	Telumbugahawatta ..	4 0 0

and bounded as follows: on the north by Panwila (Crown) sold to Don Charles Disanayake and another, Telumbugahawatta *alias* Mahawatta claimed by Gamage Jayanhamy and others, Horagahakumbura claimed by Gamage Athanhamy and others; on the east by Manamahena claimed by G. Athanhamy and others, Gal-ketihena declared Crown; on the south by Galketihena declared Crown; on the west by Halwinnehena declared Crown, Karabusnawe-dola.



Scale of 8 Chains to an Inch.

Situation : Horagala village in Morawak korale of Matare District.

Preliminary plan 16.

Lot.	Name of Land.	Extent. A. R. P.
44c	Telumbugahawatta	4 0 0

Field Sheets O 15 & O 15  
18—26 17—25

Surveyor-General's Office,  
Colombo, February 20, 1907.

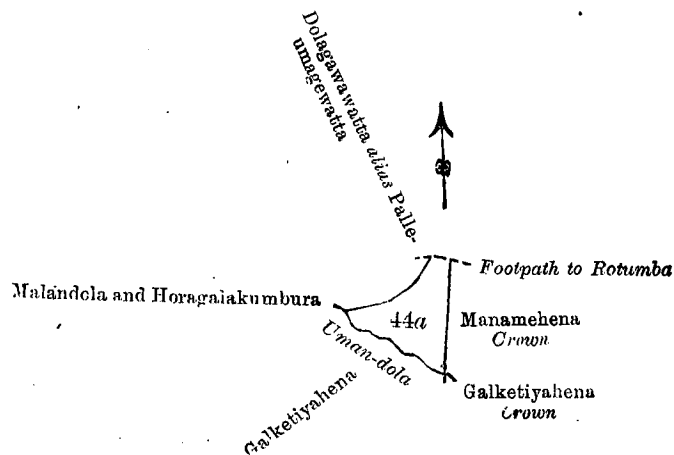
C. MEADEN,  
for Surveyor-General

II.

Preliminary plan 16.

Lot.	Name of Land.	Extent. A. R. P.
44a	Dolagawawattehena	1 0 5

and bounded as follows : on the north by Dolagawawatta alias Palleumagewatta claimed by Gamage Athanhamy and others, footpath to Rotumba ; on the east by Manamehena declared Crown ; on the south by Galketiyehena claimed by Gamage Athanhamy and others ; on the west by Malandola and Horagalakumbura claimed by Gamage Athanhamy and others.



Scale of 8 Chains to an Inch.

Situation : Horagala village in Morawak korale of Matara District.

Preliminary plan 16.

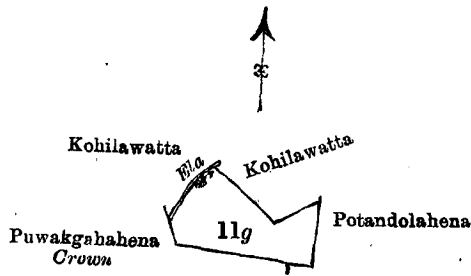
Lot.	Name of Land.	Extent. A. R. P.
44a	Dolagawawattehena	1 0 5

Field Sheet O 15  
18—26

Surveyor-General's Office,  
Colombo, February 20, 1907.

C. MEADEN,  
for Surveyor-General.





Scale of 8 Chains to an Inch.

Situation : Horagala vilage in Morawak korale of Matara District.  
Preliminary plan 16.

Lot.	Name of Lan .	Extent. A. R. P.
11g ...	Kohilawattehena ...	1 2 25

Field Sheet O<sup>15</sup><sub>18-26</sub>

Surveyor-General's Office,  
Colombo, February 20, 1907.

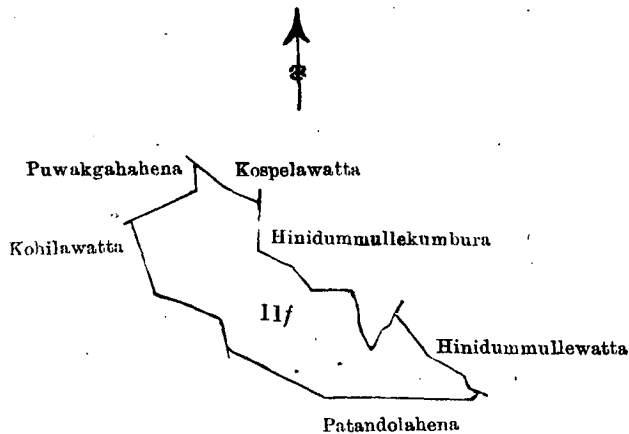
C. MEADEN,  
for Surveyor-General.

V.

Préliminary plan 16.

Lot.	Name of Land.	Extent. A. R. P.
11f ...	Heendummullewattehenyaya ...	5 3 0

and bounded as follows : on the north by Kospelawatta claimed by Gamage Dines and others ; on the east by Hinidummullekumbura claimed by Beramage Andris and others, Hinidummullewatta claimed by Gamage Arnolis and others ; on the south by Patandolahena claimed by Urawagamage Babunhamy and others ; on the west by Kohilawatta claimed by Samarakonge Loku Appu and Dingi Appu, Puwakgahahena declared Crown.



Scale of 8 Chains to Inch.

Situation : Horagala vilage in Morawak korale of Matara District.

Preliminary plan 16.

Lot.	Name of Land.	Extent. A. R. P.
11f ..	Heendummullewattehenyaya ..	5 3 0

Field Sheets O<sup>15</sup><sub>2-10</sub> & O<sup>15</sup><sub>18-26</sub>

Surveyor-General's Office,  
Colombo, February 20, 1907.

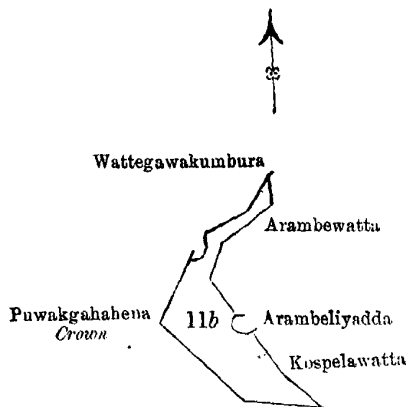
C. MEADEN,  
for Surveyor-General.

VI.

Preliminary plan 16.

Lot.	Name of Land.	Extent.		
		A.	R.	P.
11b	Puwakgahahena	1	3	38

and bounded as follows : on the north by Wattegawakumbura claimed by Beramage Andris and others ; on the east by Arambawatta claimed by Beramage Andris and others, Arambeliyadda claimed by Beramage Andris and others, Kospelawatta claimed by Gamage Dineshamy and others ; on the south and west by Puwakgahahena declared Crown.



Scale of 8 Chains to an Inch.

Situation : Horagala village in Morawak korale of Matara District.

Preliminary plan 16.

Lot.	Name of Land.	Extent.		
		A.	R.	P.
11b	Puwakgahahena	1	3	38

Field Sheet O <sup>15</sup>/<sub>2-10</sub>

Surveyor-General's Office,  
Colombo, February 20, 1907.

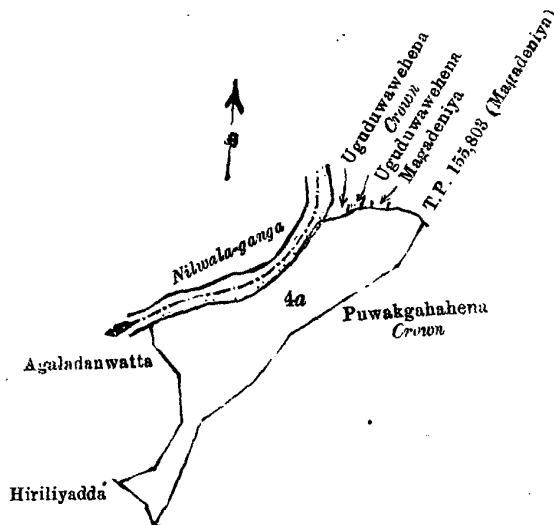
C. MEADEN,  
for Surveyor-General.

VII.

Preliminary plan 16.

Lot.	Name of Land.	Extent.		
		A.	R.	P.
4a	Hiriliyaddewattehena	4	3	32

and bounded as follows : on the north by Nilwala-ganga, Uguduwawehena declared Crown, Uguduwawehena claimed by Horagalagamage Andris, Magadeniya claimed by L. Babunhamy, T. P. 155,803 (Magadeniya) ; on the east by Puwakgahahena declared Crown ; on the south by Hiriliyadda claimed by Gamage Andris and others ; on the west by Agaladanwatta claimed by Gamage Andris and others.



Scale of 8 Chains to an Inch.

Situation : Horagala village in Morawak korale of Matara District.

Preliminary plan 16.

Lot.	Name of Land.	Extent. A. R. P.
4a ..	Hiriliyaddewattehena ..	4 3 32

Field Sheet O <sup>15</sup>  
2—10

Surveyor-General's Office,  
Colombo, February 20, 1907.  
2,697

C. MEADEN,  
for Surveyor-General.

## FINAL ORDERS.

### Order under Section 4, Sub-section (1), of "The Waste Lands Ordinances of 1897, 1899, 1900, and 1903." admitting Land to be Private Property (in part).

In the matter of the land commonly called or known as Polongumeruhena and Galapaulawatta, situate in the village of Yatiganhulaha in the Ambagamuwa korale of Uda Bulatgama of the Kandy District, in the Central Province, and of "The Waste Lands Ordinances, 1897, 1899, 1900, and 1903."

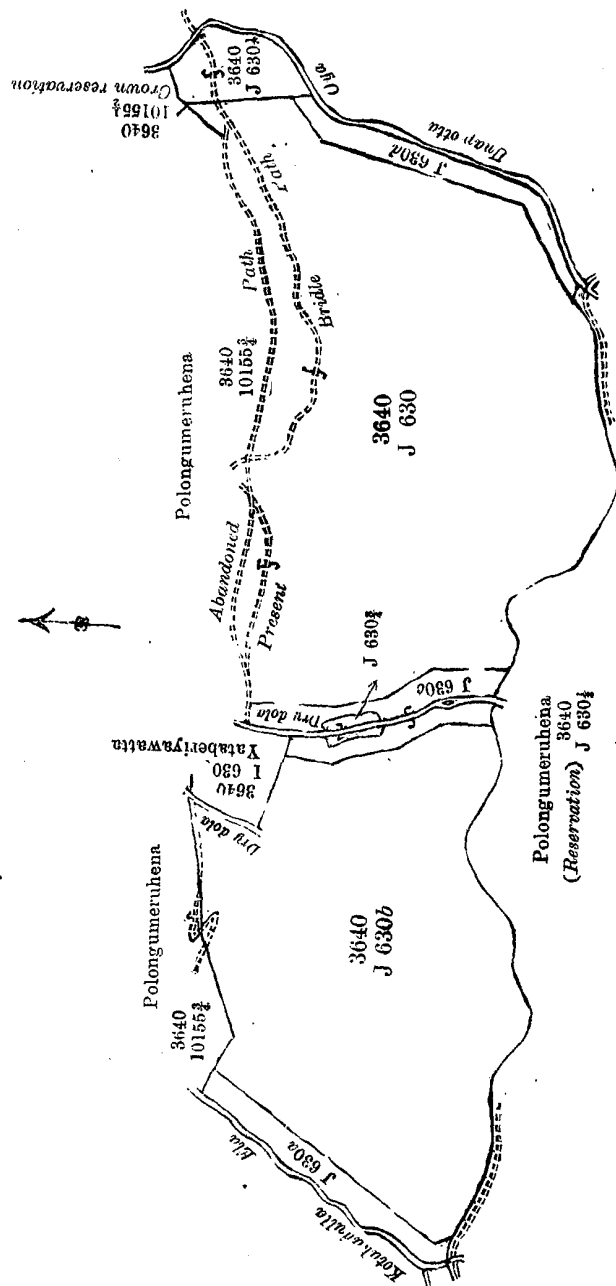
**W**HEREAS in pursuance of section 1 of the said Ordinances it was duly notified on the Twenty-second day of October, One thousand Nine hundred and Four, that if no claim to the land commonly called or known as Polongumeruhena and Galapaulawatta, situate in the village of Yatiganhulaha in the Ambagamuwa korale of Uda Bulatgama of the Kandy District, in the Central Province, containing in extent 61 acres and 22 perches, and shown as lots J 630, J 630½ and J 630¾, in preliminary plan 3,640, was made to the Hon. the Government Agent of the Central Province within the period of three months from the date specified in such notice, such land would be deemed the property of the Crown and dealt with on account of the Crown :

And whereas Wanniacheluge Simon Fonseka of Yatiberiya made claim thereto, and I, John Penry Lewis, Government Agent of the Central Province, made due inquiry into such claim ; and whereas I and the said claimants have, with the consent of His Excellency the Governor, come to an agreement in writing concerning the said land under section 4, sub-section (1), of the said Ordinances, whereby it was agreed that the Crown do admit the claim of the said claimant to the western portion of the said land now described as lots J 630b in preliminary plan 3,640 containing in extent 22 acres 1 rood and 10 perches in full settlement of his claim, and that the eastern portion of the said land now described as lot J 630 containing in extent 32 acres 1 rood and 34 perches, lot J 630½ containing in extent 1 acre 1 rood and 36 perches, and lot J 630¾ containing in extent 34 perches, and more fully described herein below, be declared the property of the Crown, I, John Penry Lewis, Government Agent of the Central Province, do hereby on this Twenty-second day of March, 1907, order and declare, under section 4, sub-section (1), of the said Ordinances, that the claim of the said claimant is admitted to the said western portion of the said land, and that the said eastern portion of the said land is the property of the Crown.

J. P. LEWIS,  
Government Agent.

Kandy Kachcheri,  
March 22, 1907.

[For Tracing see page 357.]



Scale of 8 Chains to an Inch.

Situation : Yatiganhulaha village in Ambagamuwa korale of Uda Bulatgama.

Preliminary plan 3,640.

Lct.	Name of Land.	Extent.	
		A.	R. P.
J630	Polongumeruhena	32	1 34
J630 1/2	Do	1	1 14
J630 1/2	Do	22	1 10
J630 1/2	Do	1	3 18
J630 1/2	Do	1	2 6
J630 1/2	Galapaulawatta	1	1 36
J630 1/2		0	0 34

Surveyor-General's Office,  
Colombo. January 31, 1907.

W. C. S. INGLES,  
for Surveyor-General.

**Order under Section 4, Sub-section (1), of "The Waste Lands Ordinances of 1897, 1899, 1900, and 1903,"  
declaring Land to be Crown Property.**

In the matter of the land commonly called or known as Anderagedarahena, Yakdehigewattahena, &c., situate in the village of Polgampola in the Hinidum pattu of the Galle District, in the Southern Province, and of "The Waste Lands Ordinances of 1897, 1899, 1900, and 1903."

**W**HEREAS in pursuance of section 1 of the said Ordinances it was duly notified on the 17th day of June, One thousand Nine hundred and Four, that if no claim to the land commonly called or known as Anderagedarahena, Yakdehigewattahena, &c., situate in the village of Polgampola in the Hinidum pattu of the Galle District, in the Southern Province, containing in extent 57 acres and 13 perches, and shown as lot 4 in preliminary plan No. 113 and in the annexed certified tracing therefrom, was made to J. G. Fraser, Esq., Special Officer appointed under section 28 of the said Ordinances, within the period of three months from the date specified in such notice, such land would be deemed the property of the Crown and dealt with on account of the Crown (*vide* Notice No. 1,908):

And whereas (1) Baraniwala Liyanage Endris, (2) Kalubowitiyana Madarasinge Don Janis, both of Polgampola, (3) Kubasin Siriwardana Don Louis de Silva, Police Officer of Madugeta, (4) Baraniwala Liyanage Jamenis of Baraniwala, (5) Baraniwala Liyanage Aldoshamy of Polgampola, (6) Baraniwala Liyanage Eddoris of Baraniwala, and (7) Baraniwala Leanlage Deemis de Silva of Polgampola made claim thereto, and whereas the said claimants have withdrawn their claims to the said land, I, John George Fraser, Special Officer appointed under section 28 of the said Ordinances, under and by virtue of the powers vested in me in that behalf by section 4 of the said Ordinances, do hereby on this 13th day of March, 1907, order and declare, under section 4, sub-section (1), of the said Ordinances, that the said land, as more fully described herein below, is the property of the Crown.

*Description of the Land referred to.*

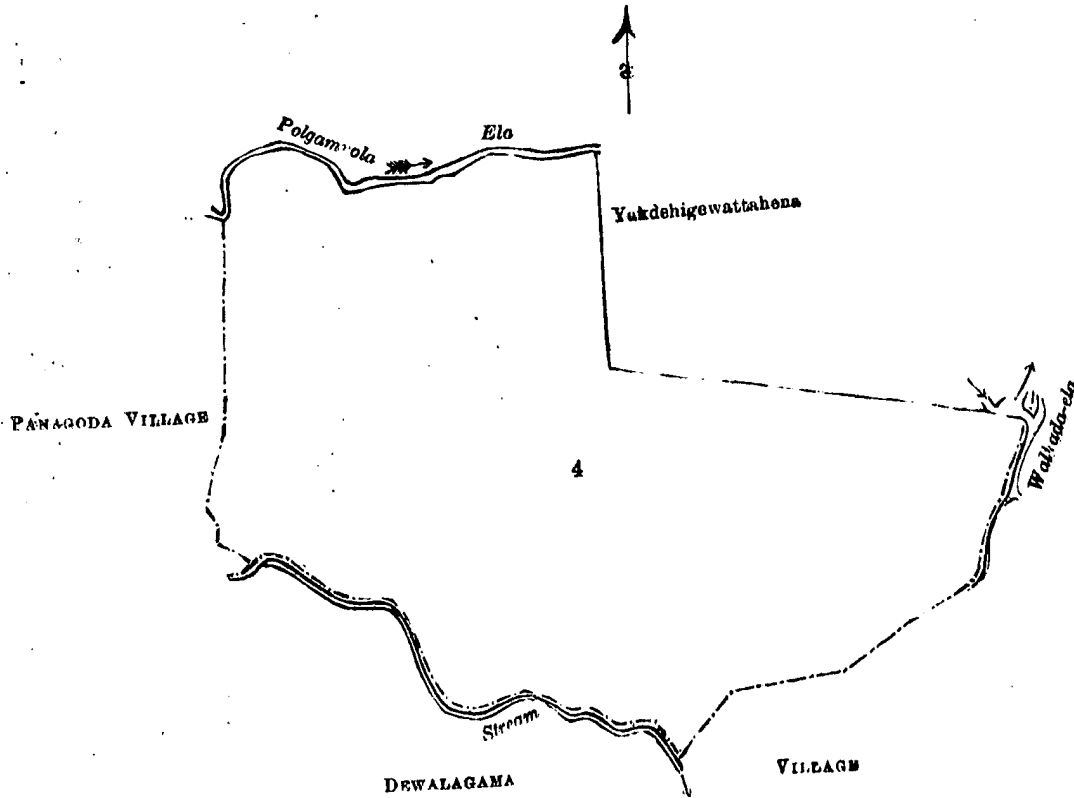
The land commonly called or known as Anderagedarahena, Yakdehigewattahena, &c., situate in the village of Polgampola in the Hinidum pattu of the Galle District, in the Southern Province, containing in extent 57 acres and 13 perches, and shown as lot 4 in preliminary plan 113 and in the annexed certified tracing therefrom, and bounded as follows: on the north by the Polgampola-ela, Yakdehigewattahena belonging to Baraniwala Liyanage Endris and others; on the east by the Walkada-ela, the village limit of Dewalegama; on the south by a stream (the village limit of Dewalegama); on the west by the village limit of Panagoda, the Polgampola-ela.

March 13, 1907.

J. G. FRASER,  
Special Officer.

[For Tracing see page 359]





Scale of 8 Chains to an Inch.

Situation: Polgampola village in Hinidum pattu.

Preliminary plan 113.

Lot.	Name of Land.	Extent.	
		A.	R. P.
4	Anderagedarahena, Yakdehigewattahena, &c.	57	0 13

Field sheet O <sup>9</sup> 53—61

Surveyor-General's Office.  
Colombo, February 16, 1906.  
Galle S. O. 172

C. MEADEN,  
for Surveyor-General.

**Order under Section 4, Sub-section (1), of "The Waste Lands Ordinances of 1897, 1899, 1900, and 1903," admitting Lands to be Private Property.**

In the matter of the lands commonly called or known as Patalwalagawakandedeniya, Anderagedara-alutwatta, Anderagedara-hena, &c., Yakdehigewattahena, Yakdehiwattadeniya, situate in the village of Polgampola in the Hinidum pattu of the Galle District, in the Southern Province, and of "The Waste Lands Ordinances of 1897, 1899, 1900, and 1903."

**W**HEREAS in pursuance of section 1 of the said Ordinances it was duly notified on the 17th day of June, One thousand Nine hundred and Four, that if no claim to the lands commonly called or known as Patalwalagawakandedeniya, Anderagedara-alutwatta, Anderagedarahona, &c., Yakdehigewattahena, Yakdehiwattadeniya, situate in the village of Polgampola in the Hinidum pattu of the Galle District, in the Southern Province, containing in extent 26 acres 3 roods and 39 perches, and shown as lots 1, 2, 4a, 4b, and 11 in preliminary plan 113 and in the annexed certified tracings therefrom, was made to J. G. Fraser, Special Officer appointed under section 28 of the said Ordinances, within the period of three months from the date specified in such notice, such lands would be deemed the property of the Crown and dealt with on account of the Crown (*vide* Notice No. 1,908):

And whereas (1) Baraniwala Liyanage Endris, (2) Kalubowitiyana Madarasinge Don Janis, both of Polgampola, (3) Rubasin Siriwardana Don Louis de Silva, Police Officer of Madugeta, (4) Baraniwala Liyanage Jamenis of Baraniwala, (5) Baraniwala Liyanage Aldoshami of Polgampola, (6) Baraniwala Liyanage Eboris of Baraniwala, and (7) Baraniwala Liyanage Deemis de Silva of Polgampola made claim thereto, and I, John George Fraser, Special Officer appointed under section 28 of the said Ordinances, made due inquiry into such claim, I, with the consent of His Excellency the Governor, do hereby admit the claim of the said claimants to the said lands, as more fully described herein below, under section 4, sub-section (1), of the said Ordinances.

*Description of the Lands referred to.*

The following lots situated in the village of Polgampola in the Hinidum pattu of the Galle District, in the Southern Province, as described in the annexed certified tracings :—

I.

## Preliminary plan 113.

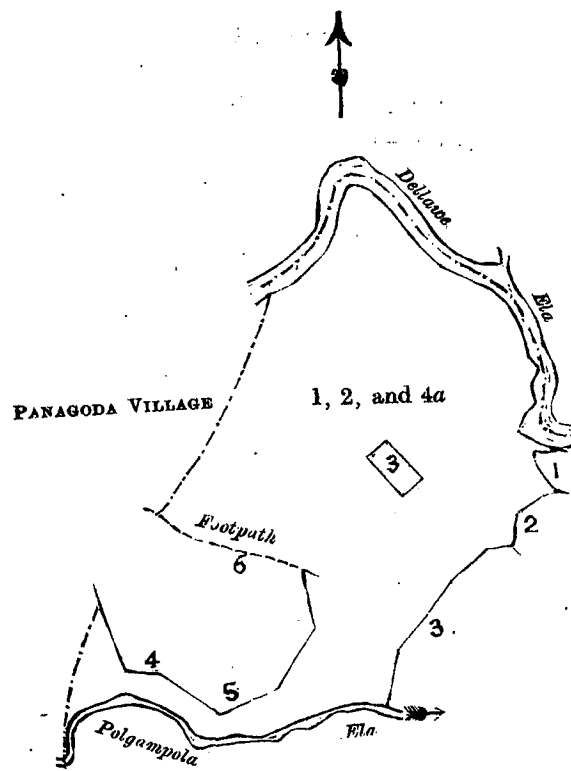
Lot.	Name of Land.	Extent.		
		A.	R.	P.
1	Patalwalagawakandedeniya	0	0	32
2	Anderagedara-alutwatta	0	0	21
4a	Anderagedarahena, &c.	20	3	30
		21	1	3

and bounded as follows: on the north by the Dellawa-ela; on the east by Pallegedaramulleaswedduma claimed by Baraniwala Liyanage Aldoshami, Pallegedarawatta *alias* Alutwatta claimed by Baraniwala Liyanage Edonis and others, Ambarettewatta claimed by Baraniwala Liyanage Aldoshami; on the south by the Polgampola-ela; on the west by the village limit of Panagoda, Ihala-alutwatta claimed by Baraniwala Liyanage Joronis and others, Hikgahawatta claimed by Baraniwala Liyanage Endris and others, Galagawawatta claimed by ditto, a footpath, the village limit of Panagoda.

NOTE.—The following lot lying within the above boundaries is excluded from this order, and its extent 1 rood is not included in the acreage of 21 acres 1 rood and 3 perches given above:—

## Preliminary plan 113.

Lot.	Name of Land.	Extent.		
		A.	R.	P.
3	Anderagedarawatta	0	1	0



- 1 Pallegedaramulleaswedduma
- 2 Pallegedarawatta *alias* Alutwatta
- 3 Ambarettewatta
- 4 Ihala-alutwatta
- 5 Hikgahawatta
- 6 Galagawawatta

Scale of 8 Chains to an Inch.

Situation : Polgampola village in Hinidum pattu.  
Preliminary plan 113.

Lot.	Name of Land.			Extent.		
				A.	R.	P.
1	...	Patalwalagawakandedeniya	...	0	0	32
2	...	Anderagedara-alutwatta	...	0	0	21
4a	...	Anderagedarahena, &c.	...	20	3	30
				<b>21</b>	<b>1</b>	<b>3</b>

*Lot excluded.*

3	..	Anderagederawatta	...	0	1	0
---	----	-------------------	-----	---	---	---

Surveyor-General's Office,  
Colombo, February 16, 1907.

Field sheets O<sub>37-45</sub><sup>9</sup> & O<sub>53-61</sub><sup>9</sup>

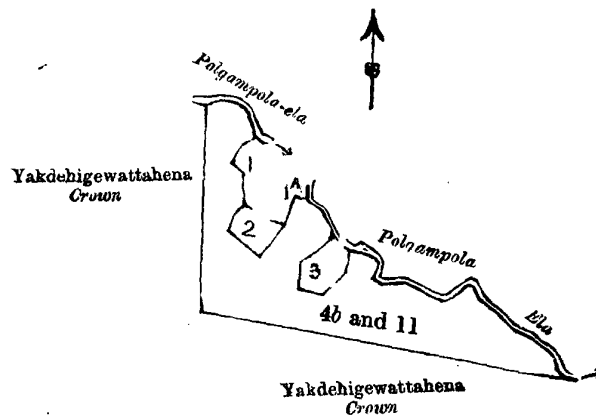
C. MEADEN,  
for Surveyor-General.

## II.

Preliminary plan 113.

Lot.	Name of Land.			Extent.		
				A.	R.	P.
4b	..	Yakdehigewattahena	..	5	1	25
11	..	Yakdehiwattadeniya..	..	0	1	11
				<b>5</b>	<b>2</b>	<b>36</b>

and bounded as follows : on the north by the Polgampola-ela, Yakdehigedarawatta claimed by Matarasinge Don Janis de Silva and others, Yakdehiwatta *alias* Koratuwa claimed by ditto, Yakdehiwatta *alias* Koratuwa



- 1 Yakdehigederawatta
- 1a Yakdehiwatta *alias* Koratuwa
- 2 Do.
- 3 Peellagawawatta *alias* Kotalawalawatta

Scale of 8 Chains to an Inch.

Situation : Polgampola village in Hinidum pattu.  
Preliminary plan 113.

Lot.	Name of Land.			Extent.		
				A.	R.	P.
4b	..	Yakdehigewattahena	..	5	1	25
11	..	Yakdehiwattadeniya	..	0	1	11
				<b>5</b>	<b>2</b>	<b>36</b>

Surveyor-General's Office,  
Colombo, February 16, 1907.

Field sheet O<sub>53-61</sub><sup>9</sup>

C. MEADEN,  
for Surveyor-General.

claimed by ditto, the Polgampola-ela, Peellagawawatta *alias* Kotalawalawatta claimed by Madugeta Liyanage Anadahami, the Polgampola-ela ; on the east by the Polgampola-ela ; on the south by Yakdehigewattahena belonging to the Crown ; on the west by Yakdehigewattahena belonging to the Crown.

March 13, 1907.  
Galle S. O. 173

J. G. FRASER,  
Special Officer.