

# Ceylon Government Gazette

Published by Authority.

No. 6,182—FRIDAY, MAY 3, 1907.

PART I.—General; Minutes, Proclamations, Appointments, and General Government Notifications. | PART III.—Provincial Administration.  
 PART II.—Legal and Judicial. | PART IV.—Land Settlement.  
 PART V.—Mercantile, Marine, Municipal, Local, &c.

*Separate paging is given to each Part in order that it may be filed separately.*

## Part IV.—Land Settlement.

	PAGE		PAGE
Preliminary Notices .. .. .	363	Final Orders .. .. .	368

### PRELIMINARY NOTICES.

#### Notice under "The Waste Lands Ordinances of 1897, 1899, 1900, and 1903."

TAKE notice, that unless within three months from the 3rd day of May, 1907, the persons, if any, who claim any interest in the land hereinafter mentioned, make claim in person or in writing to the said land or to some interest therein to J. G. Fraser, Esq., Special Officer appointed under section 28 of "The Waste Lands Ordinances, 1897, 1899, 1900, and 1903," at his office, at Hill House, Mutwal, Colombo:

Such Special Officer, in pursuance of the powers vested in him by the said Ordinances, will declare by writing under his hand that the said land, to which no claim has been made, is the property of the Crown.

J. G. FRASER,  
Special Officer.

#### *Description of the Land referred to.*

The land commonly called or known as Arippukadu and Vappiah Forest Reserve, situated in the Koddiyar pattu of the Trincomalee District, in the Eastern Province, containing in extent 14,266 acres 1 rood and 22 perches, shown as block D in topographical preliminary plan No. 4, and in the annexed certified tracing therefrom; and bounded as follows: on the north and east by the road from Batticaloa to Trincomalee *alias* the road from Kiliveddi to Verugalturai; on the south by the Virgil-arū; on the west by the Vellai-arū.

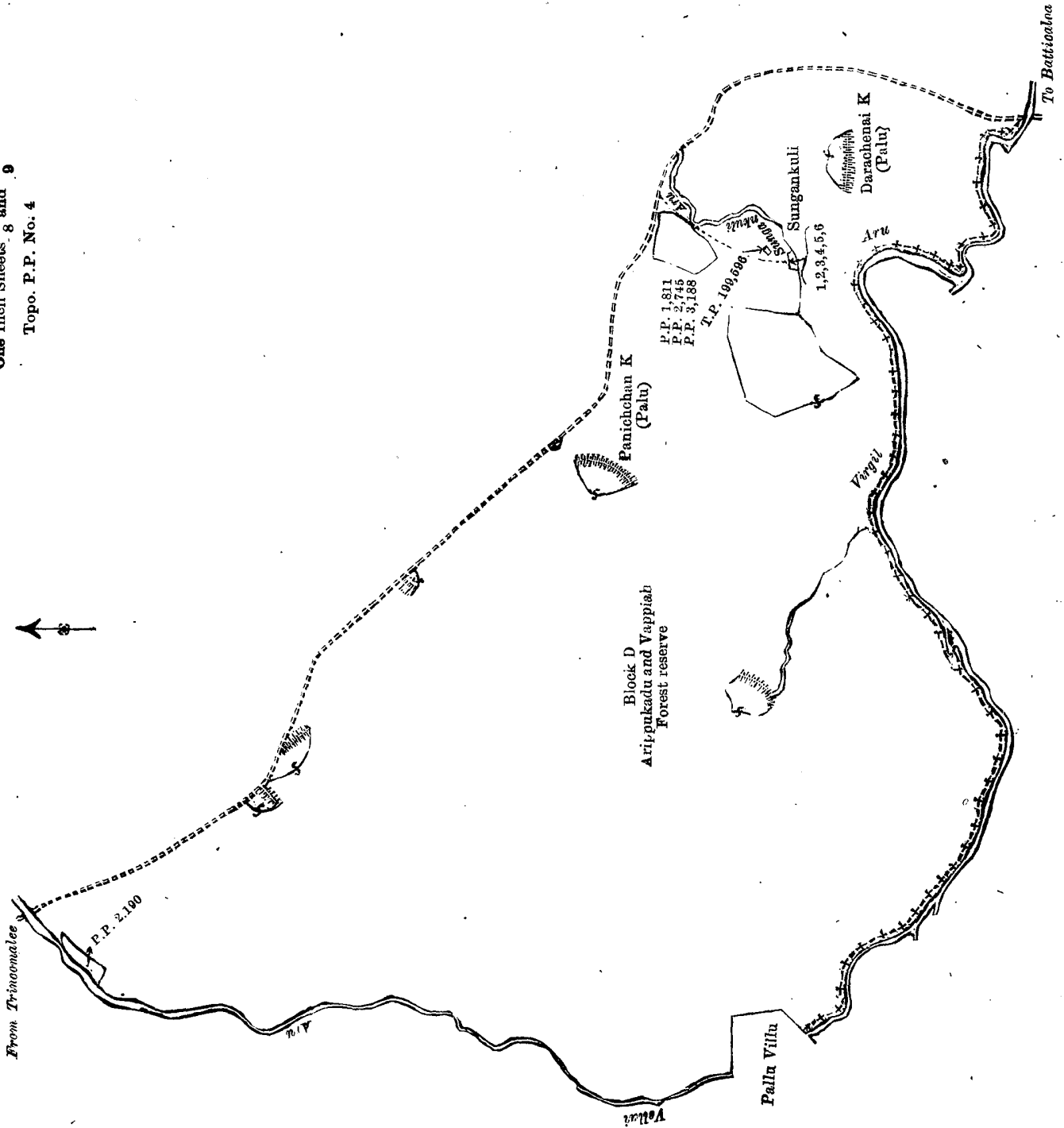
NOTE.—The following lands lying within the above boundaries are excluded from this notice, and their aggregate acreage of 97 acres 3 rood and 38 perches is not included in the extent of 14,266 acres 1 rood and 22 perches given above :—

Preliminary plan 2,190. Village—Kiliveddi.

Lot.	Name of Land.	Extent.		
		A.	R.	P.
7309	T.P. 192,478	1	3	37
7310	T.P. 192,475	1	1	11
7311	T.P. 192,476	1	0	39
7312	T.P. 192,477	1	0	18
7313	T.P. 192,485	1	0	19
7314	T.P. 192,692	0	3	31
7315	T.P. 192,479	1	1	23
7316	T.P. 192,486	1	1	24
7317	T.P. 192,481	1	1	7
7318	T.P. 192,480	0	2	26
Topographical preliminary plan 4. Village—Sungankuli.				
1	Sungankuliwalauwa	0	2	25
2	Do.	0	1	23
3	Do.	0	1	16
4	Do.	0	2	17
5	Do.	0	2	2
6	Do	0	1	2
Preliminary plan 2,745. Village—Ichchilampattai.				
77944	T.P. 216,193	16	3	9
Preliminary plan 1,811. Village—Ichchilampattai.				
5816	T.P. 191,809	45	0	3
Preliminary plan 3,188. Village—Ichchilampattai.				
88726	T.P. 235,878	19	3	26
Preliminary plan 2,862. Village—Ichchilampattai.				
87283	T.P. 199,596	1	0	0
		<u>97</u>	<u>3</u>	<u>38</u>

[For Tracing see page 365.]

One Inch Sheets G and G  
Topo. P.P. No. 4



Scale of One Mile to an Inch.

Land called Arippukadu and Vappiah Forest, situated in Koddiyar pattu of the Trincomalee District, in the Eastern Province containing in extent 4,266 acres 1 rood and 22 perches

*Lots excluded in Block D.*

Preliminary plan 2,190. Village—Kiliveddi.

Lot.	Name of Land.	Extent.		
		A.	R.	P.
7309	T.P. 192,478	1	3	37
7310	T.P. 192,475	1	1	11
7311	T.P. 192,476	1	0	39
7312	T.P. 192,477	1	0	18
7313	T.P. 192,485	1	0	19
7314	T.P. 192,692	0	3	31
7315	T.P. 192,479	1	1	23
7316	T.P. 192,486	1	1	24
7317	T.P. 192,481	1	1	7
7318	T.P. 192,480	0	2	26

Topographical preliminary plan 4. Village—Sungankuli.

1	Sungankuliwala	0	2	25
2	Do.	0	1	23
3	Do.	0	1	16
4	Do.	0	2	17
5	Do.	0	2	2
6	Do.	0	1	2

Preliminary plan 2,745. Village—Ichchilampattai.

77944	T.P. 216,193	16	3	9
-------	--------------	----	---	---

Preliminary plan 1,811. Village—Ichchilampattai.

5816	T.P. 191,809	45	0	3
------	--------------	----	---	---

Preliminary plan 3,188. Village—Ichchilampattai.

88726	T.P. 235,878	19	3	26
-------	--------------	----	---	----

Preliminary plan 2,862. Village—Ichchilampattai.

87283	T.P. 199,596	1	0	0
-------	--------------	---	---	---

97 3 38

Surveyor-General's Office,  
Colombo, March 28, 1907.

2,698

C. MEADEN,  
for Surveyor-General.

Trincomalee S. O. 1—1907

**Notice under "The Waste Lands Ordinances of 1897, 1899, 1900, and 1903."**

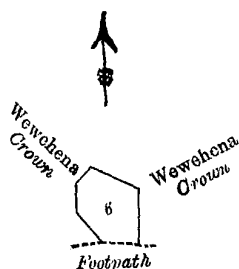
TAKE notice, that unless within three months from the 3rd day of May, 1907, the persons, if any, who claim any interest in the land hereinafter mentioned, make claim in person or in writing to the said land or to some interest therein to J. G. Fraser, Esq., Special Officer appointed, under section 28 of "The Waste Lands Ordinances, 1897, 1899, 1900, and 1903," at his office at Hill House, Mutwal, Colombo:

Such Special Officer, in pursuance of the powers vested in him by the said Ordinances, will declare by writing under his hand that the said land, as to which no claim has been made, is the property of the Crown.

J. G. FRASER,  
Special Officer.

*Description of the Land referred to.*

The land commonly called or known as Palukosgahawattehena, situated in the village of Kongastenna in the West Giruwa pattu of the Hambantota District, in the Southern Province, containing in extent 3 roods, shown as lot 6 in preliminary plan 148 and in the annexed certified tracing therefrom, and bounded as follows: on the north and east by Wewehena declared to be Crown property under the Waste Lands Ordinances; on the south by a footpath; on the west by Wewehena declared to be Crown property under the Waste Lands Ordinances.



Scale of 8 Chains to an Inch.

Situation : Kongastenna village in Giruwa Pattu West.

Preliminary plan 148.

Lot.	Name of Land.	Extent.		
		A.	R.	P.
6	Palukosgahawattehena	0	3	0

Surveyor-General's Office,  
Colombo, January 31, 1907.

2,699

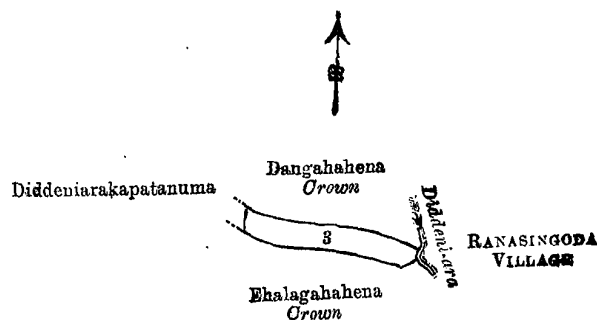
Field sheet O <sup>15</sup>  
22—30C. MEADEN,  
for Surveyor-General.  
Hambantota S. O. 2—1907**Notice under "The Waste Lands Ordinances of, 1897, 1899, 1900, and 1903."**

TAKE notice, that unless within three months from the 3rd day of May, 1907, the persons, if any, who claim any interest in the land hereinafter mentioned, make claim in person or in writing to the said land or to some interest therein to J. G. Fraser, Esq., Special Officer appointed under section 28 of "The Waste Lands Ordinances, 1897, 1899, 1900, and 1903," at his office at Hill House, Mutwal, Colombo :

Such Special Officer, in pursuance of the powers vested in him by the said Ordinances, will declare by writing under his hand that the said land, to which no claim has been made, is the property of the Crown.

J. G. FRASER,  
Special Officer.*Description of the Land referred to.*

The land commonly called or known as Pattumkoralegewattahena, situated in the village of Katuwana-Bintenna in the West Giruwa pattu of the Hambantota District, in the Southern Province, containing in extent 3 roods and 14 perches, shown as lot 3 in preliminary plan 150 and in the annexed certified tracing therefrom, and bounded as follows : on the north by Dangahahena declared Crown ; on the east by the Diddeni-ara (the village limit of Ranasingoda) ; on the south by Ehalagahahena declared Crown ; on the west by Diddeni-ara, Kapatanuma claimed by Samareein Gunewardene Gerigoris and others.



Scale of 8 Chains to an Inch.

Situation : Katuwana-Bintenna village in Giruwa Pattu West.

Preliminary plan 150.

Lot.	Name of Land.	Extent.		
		A.	R.	P.
3	Pattumkoralegewattahena	0	3	14

Surveyor-General's Office,  
Colombo, October 22, 1907.

2,700

Field sheet O <sup>15</sup>  
23—31C. MEADEN,  
for Surveyor-General.  
Hambantota S. O. 3—1907

## FINAL ORDERS.

### Order under Section 4, Sub-section (1), of "The Waste Lands Ordinances of 1897, 1899, 1900, and 1903," declaring Land to be Crown Property.

In the matter of the land commonly called or known as Nawagattegamahenyaya, situate in the village of Nawagattegama in the Kelagam tulana of the Eppawala korale of the Nuwaragampalata, in the North-Central Province; and of "The Waste Lands Ordinances of 1897, 1899, 1900, and 1903."

**W**HEREAS in pursuance of section 1 of the said Ordinances, it was duly notified on the 15th day of June, One thousand Nine hundred and Six, that if no claim to the land commonly called or known as Nawagattegamahenyaya, situate in the village of Nawagattegama in the Kelagam tulana of the Eppawala korale of the Nuwaragampalata, in the North-Central Province, containing in extent 2 roods and 27 perches, and shown as lot 1d in preliminary plan No. 229 and in the annexed certified tracing therefrom, was made to Walter Ernest Wait, Special Officer appointed under section 28 of the said Ordinances, within the period of three months from the date specified in such notice, such land would be deemed the property of the Crown and dealt with on account of the Crown (*vide* notice No. 2,484):

And whereas Appuralage Menikrala of Nawagattegama made claim thereto; and whereas the said claimant has withdrawn his claim to the said land; I, Walter Ernest Wait, Special Officer appointed under section 28 of the said Ordinances, under and by virtue of the powers vested in me in that behalf by section 4 of the said Ordinances, do hereby on this 27th day of March, 1907, order and declare, under section 4, sub-section (1), of the said Ordinances, that the said land, as more fully described herein below, is the property of the Crown.

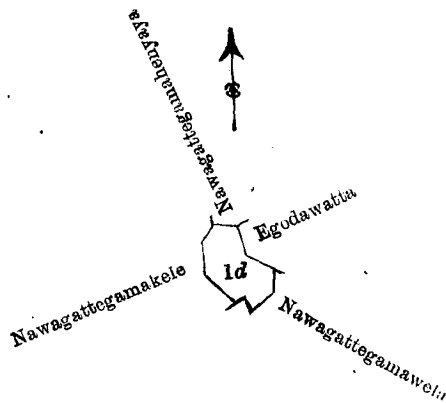
#### *Description of the Land referred to.*

The following lot situated in the village of Nawagattegama in the Kelagam tulana of the Eppawala korale of the Nuwaragampalata, in the North-Central Province, as described in the annexed certified tracing:—

Preliminary plan 229.

Lot.	Name of Land.	Extent. A. R. P.
1d	Nawagattegamahenyaya	0 2 27

and bounded as follows: on the north by Nawagattegamahenyaya sold by the Crown under the Waste Lands Ordinances to Appuralage Menikrala; on the east by Egodawatta claimed by Nawagattegama Menikrala and



Scale of 8 Chains to an Inch.

Situation: Nawagattegama village in Eppawala korale.

Preliminary plan 229.

Lot.	Name of Land.	Extent. A. R. P.
1d	Nawagattegamahenyaya	0 2 27

Field sheet F <sup>13</sup>  
38—46

Surveyor-General's Office,  
Colombo, February 27, 1907

C. F. MEADEN,  
for Surveyor-General.

others, Nawagattegamawela claimed by Appuralage Banda and others; on the south by Nawagattegamawela claimed by Appuralage Banda and others; and on the west by Nawagattegamakele declared Crown under the Waste Lands Ordinances.

W. E. WAIT,  
Special Officer.

March 27, 1907

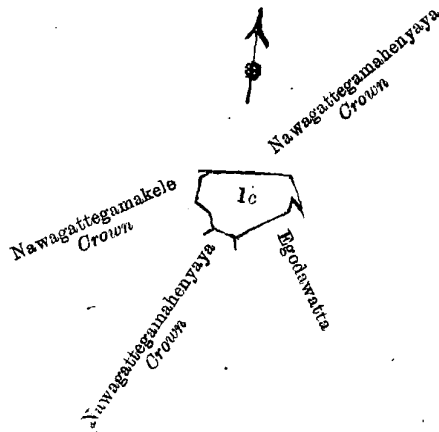
Anuradhapura S. O. 430

**Order under Section 4, Sub-section (1), of "The Waste Lands Ordinances of 1897, 1899, 1900, and 1903."**

In the matter of the land commonly called or known as Nawagattegamahenyaya, situate in the village of Nawagattegama in the Kelagam tulana of the Eppawala korale of the Nuwaragampalata, in the North-Central Province, and of "The Waste Lands Ordinances of 1897, 1899, 1900, and 1903."

**W**HEREAS in pursuance of section 1 of the said Ordinances, it was duly declared and notified on the 15th day of June, One thousand Nine hundred and Six, that if no claim to the land commonly called or known as Nawagattegamahenyaya, situate in the village of Nawagattegama in the Kelagam tulana of the Eppawala korale of the Nuwaragampalata, in the North-Central Province, containing in extent 3 roods and 32 perches, and shown as lot 1c in preliminary plan No. 229 was made to W. E. Wait, Special Officer appointed under section 28 of the said Ordinances, within the period of three months from the date specified in the said notice, such land would be deemed the property of the Crown, and dealt with on account of the Crown (*vide* notice No. 2,484):

And whereas Appuralage Menikrala of Nawagattegama made claim thereto, and I, Walter Ernest Wait, Special Officer appointed under section 28 of the said Ordinances, made due inquiry into such claim; and whereas I and the said claimant have come to an agreement in writing concerning the said land, under section 4, sub-section (1), of the said Ordinances; whereby it was ordered, in pursuance of the said agreement, that the said Appuralage Menikrala of Nawagattegama should pay to the Special Officer a sum of Rupees Twenty (Rs. 20); and whereas the said amount has been duly paid, the said claimant is hereby declared to be the purchaser of the said land commonly called or known as Nawagattegamahenyaya, situate in the village of Nawagattegama in the Kelagam tulana of the Eppawala korale of the Nuwaragampalata, in the North-Central Province, containing in extent 3 roods and 32 perches, shown as lot 1c in preliminary plan No. 229 and



Scale of 8 Chains to an Inch.

Situation : Nawagattegama village in Eppawala korale.

Preliminary plan 229.

Lot.	Name of Land.	Extent.
		A. R. P.
1c	Nawagattegamahenyaya	0 3 32

Field sheet F 13  
38—46

Surveyor-General's Office,  
Colombo, February 27, 1907.

C. MEADEN,  
for Surveyor-General.

in the annexed certified tracing therefrom, and bounded as follows:—on the north and east by Nawagattegamahenyaya declared Crown under the Waste Lands Ordinances; on the south by Egodawatta claimed by Nawagattegama Menikrala and others, Nawagattegamahenyaya belonging to the Crown; and on the west by Nawagattegamakele declared Crown under the Waste Lands Ordinances.

W. E. WAIT,  
Special Officer.

March 27, 1907.  
Anuradhapura S. O. 431

**Order under Section 4, Sub-section (1), of "The Waste Lands Ordinances of 1897, 1899, 1900, and 1903," admitting Lands to be Private Property.**

In the matter of the lands commonly called or known as Mataragedarahena, Peelagedarahena, Watta-addaradeniya, Alutwattakoratuwa, Iddamaldeniya, and Hathlahedeniya, situate in the village of Baraniwala in the Hinidum pattu of the Galle District, in the Southern Province, and of "The Waste Lands Ordinances of 1897, 1899, 1900, and 1903."

**W**HEREAS in pursuance of section 1 of the said Ordinances it was duly notified on the 17th day of June One thousand Nine hundred and Four, that if no claim to the lands commonly called or known as Mataragedarahena, Peelagedarahena, Watta-addaradeniya, Alutwattakoratuwa, Iddamaldeniya, and Hathlahedeniya, situate in the village of Baraniwala in the Hinidum pattu of the Galle District, in the Southern Province, containing in extent 51 acres 2 roods and 35 perches, and shown as lots 1b, 1a, 4, 6, 14, and 15 in preliminary plan 111 and in the annexed certified tracings therefrom, was made to J. G. Fraser, Special Officer appointed under section 28 of the said Ordinances, within the period of three months from the date specified in such notice, such land would be deemed the property of the Crown and dealt with on account of the Crown (*vide* Notice No. 1,902):

And whereas (1) Baraniwala Liyanage Dondris de Silva of Kumburekanda, (2) Baraniwala Liyanage Abaran de Silva of Kumburekanda, (3) Baraniwala Liyanage Jemenis of Kumburekanda, (4) Baraniwala Liyanage Endris of Polgampola, (5) Madarasinge Don Janis, (6) Don David Wijewanta of Habarakada, (7) Baraniwala Liyanage Edorishamy of Polgampola, (8) Baraniwala Liyanage Deemis de Silva of Polgampola, (9) Dellakkada Liyanage Nendris de Silva of Neluwa, (10) Dellakkada Liyanage Johanis de Silva of Neluwa, (11) Don James Lokuranamuka, Police Officer of Dellawa, (12) Dellakkada Liyanage Don Nikulas Jayatilaka of Dellawa made claim thereto, and I, John George Fraser, Special Officer appointed under section 28 of the said Ordinances, made due inquiry into such claim, I, with the consent of His Excellency the Governor, do hereby admit the claim of the said claimants to the said lands, as more fully described herein below, under section 4, sub-section (1), of the said Ordinances.

*Description of the Lands referred to.*

The following lots situated in the village of Baraniwala in the Hinidum pattu of the Galle District, in the Southern Province, as described in the annexed certified tracings:—

I.

Preliminary plan 111.

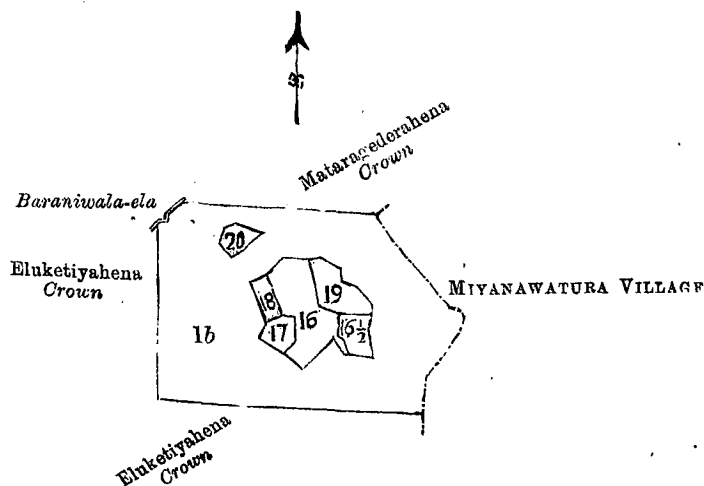
Lot	Name of Land.	Extent.		
		A.	R.	P.
1b	Mataragedarahena	33	1	2

and bounded as follows: on the north by the Baraniwala-ela, Mataragedarahena belonging to the Crown; on the east by the village limit of Miyanawatura; on the south by Eluketiyahena belonging to the Crown; on the west by Eluketiyahena belonging to the Crown.

**NOTE.**—The following lots lying within the above boundaries are excluded from this order, and their aggregate acreage of 7 acres 1 rood and 26 perches is not included in the acreage of 33 acres 1 rood and 2 perches given above:—

Preliminary plan 111.

Lot.	Name of Land.	Extent.		
		A.	R.	P.
16	Peelagawawatta	3	2	14
16½	Medagedarawatta	0	3	34
17	Medagedarakoratuwa	0	2	22
18	Peelagedarawattakoratuwa	0	1	17
19	Kumburakandekumbura	1	1	11
20	Mataragedarakumbura	0	2	8
		<b>7</b>	<b>1</b>	<b>26</b>



Scale of 16 Chains to an Inch.



Situation : Baraniwala village in Hinidum pattu.

Preliminary plan 111.

Lot.	Name of Land.	Extent.		
		A.	R.	P.
1b ..	Mataragedarahena. ..	33	1	2

*Lots excluded.*

16 ..	Peelagawawatta ..	3	2	14
16½ ..	Medagedarawatta ..	0	3	34
17 ..	Medagedarakoratuwa ..	0	2	22
18 ..	Peelagedarawattakoratuwa ..	0	1	17
19 ..	Kumburakandekumbura ..	1	1	11
20 ..	Mataragedarakumbura ..	0	2	8
		<u>7</u>	<u>1</u>	<u>26</u>

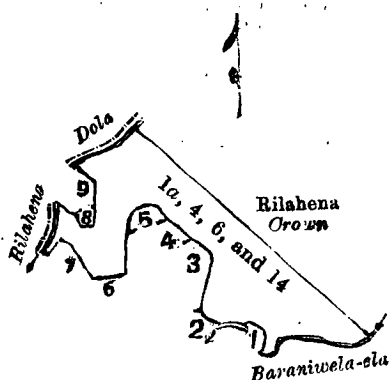
Surveyor-General's Office,  
Colombo, February 16, 1907.Field sheet O 37—45<sup>9</sup>C. MEADEN,  
for Surveyor-General.

11

Preliminary plan 111.

Lot.	Name of Land.	Extent.		
		A.	R.	P.
1a ..	Peelagedarahena ..	14	1	0
4 ..	Watta-addaradeniya ..	0	1	31
6 ..	Alutwattekoratuwa ..	0	1	36
14 ..	Iddamaldeniya ..	0	1	10
		<u>15</u>	<u>1</u>	<u>37</u>

and bounded as follows : on the north by the Rilahenadola, Rilahena belonging to the Crown ; on the east by Rilahena belonging to the Crown ; on the south by the Baraniwala-ela, Iddamaldeniyawatta claimed by Don Abram and others, the Baraniwala-ela, Mederipitiyagedarawatta claimed by Baraniwala Liyanage Sedris and others, Kumbura-addarawatta claimed by Baraniwala Liyanage Pedris, Baraniwalakumbura claimed by Baraniwala Liyanage Don Abram, Udumullegerawatta claimed by Baraniwala Maderasinhage Andris, Athalawatta claimed by Baraniwala Liyanage Don Abraham and others, Alutgedarawatta claimed by Baraniwala Liyanage Don Abran ; on the west by the Rilahenadola, Peelagedarawatta claimed by Baraniwala Liyanage Andrian.



- 1 Iddamaldeniyawatta
- 2 Mederipitiyagederawatta
- 3 Kumbura-addarawatta
- 4 Baraniwalakumbura
- 5 Udumullegerawatta
- 6 Athalawatta
- 7 Alutgederawatta
- 8 Peelagederawatta
- 9 Do.

Scale of 16 Chains to an Inch.

Situation : Baraniwala village in Hinidum pattu.

Preliminary plan 111.

Lot.	Name of Land.	Extent.	
		A.	R. P.
1a ..	Peelagedarahena ..	14	1 0
4 ..	Watta-addaradeniya ..	0	1 31
6 ..	Alutwattekoratuwa ..	0	1 36
14 ..	Iddamaldeniya ..	0	1 10
		15	1 37

Surveyor-General's Office,  
Colombo, February 16, 1907.

Field sheet O <sup>9</sup> 37—45

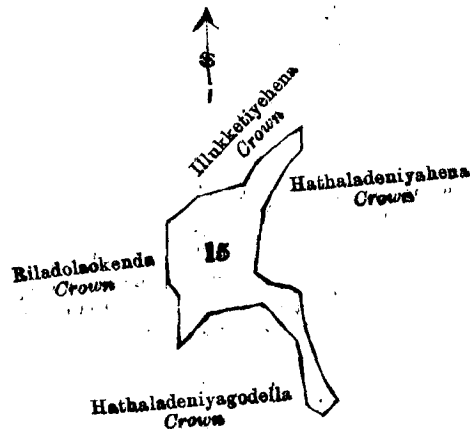
C. MEADEN,  
for Surveyor-General.

III.

Preliminary plan 111.

Lot.	Name of Land	Extent.	
		A.	R. P.
15 ..	Hathlahedeniya ..	2	3 36

and bounded as follows : on the north by Ilukketiyehena belonging to the Crown ; on the east by Hathlahedeniyahena belonging to the Crown ; on the south by Hathlahadeniyagodella belonging to the Crown ; on the west by Riladolaokanda belonging to the Crown ;



Scale of 16 Chains to an Inch

Situation : Baraniwala village in Hinidum pattu.

Preliminary plan 111

Lot.	Name of Land	Extent.	
		A.	R. P.
15 ..	Hathlahedeniya ..	2	3 36

Surveyor-General's Office,  
Colombo, February 16, 1907.

Field sheet O <sup>9</sup> 37—45

C. MEADEN,  
for Surveyor-General.

deniyahena belonging to the Crown ; on the south by Hathlahadeniyagodella belonging to the Crown ; on the west by Riladolaokanda belonging to the Crown.

March 20, 1907.  
Galle S. O. 174

J. G. FRASER,  
Special Officer.

**Order under Section 2 of "The Waste Lands Ordinances of 1897, 1899, 1900, and 1903," declaring Lands to be Crown Property.**

In the matter of the lands commonly called or known as Katuketiyahena, Welagawahena, Kalugahagawamandiya, situate in the village of Walgammulla in the Giruwa Pattu West of the Hambantota District, in the Southern Province, and of "The Waste Lands Ordinances of 1897, 1899, 1900, and 1903."

THE notice required by section 1 of "The Waste Lands Ordinances of 1897, 1899, 1900, and 1903," having been duly published in manner prescribed by that section in respect of the above-named lands (*vide* Notice No. 2,585), and no claim having been made to the said lands or to any interest therein within the period of three months from the date specified in the said notice, I, Howard Orme Fox, Special Officer appointed under section 28 of the said Ordinances, under and by virtue of the powers vested in me in that behalf by section 2 of the said Ordinances, do hereby on this 3rd day of April, 1907, order and declare that the said lands, as more fully described herein below, situate in the village of Walgammulla in the Giruwa Pattu West of the Hambantota District, in the Southern Province, and shown as lots 79, 109, and 112 in preliminary plan No. 152 and in the annexed certified tracings therefrom, and containing in extent 1 acre 2 roods and 13 perches, are the property of the Crown.

*Description of the Lands referred to.*

The following lots situated in the village of Walgammulla in the West Giruwa pattu of the Hambantota District, in the Southern Province, as described in the annexed certified tracings :—

I.

Preliminary plan 152.

Lot.	Name of Land.	Extent.		
		A.	R.	P.
79	Katuketiyahena	0	0	30



Katuketiyahena



Crown

Scale of 8 Chains to an Inch.

Situation : Walgammulla village in West Giruwa pattu.

Preliminary plan 152.

Lot.	Name of Land	Extent.		
		A.	R.	P.
79	Katuketiyahena	0	0	30

Field sheet O <sup>15</sup><sub>38-46</sub>

Surveyor-General's Office,  
Colombo, September 17, 1906.

C. MEADEN,  
for Surveyor-General.

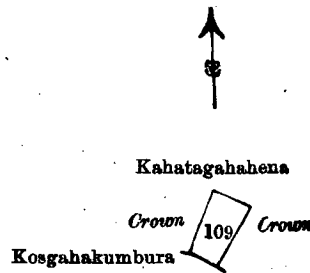
and bounded as follows : on the north, east, south, and west by Katuketiyahena belonging to the Crown.

II.

Preliminary plan 152.

Lot.	Name of Land.	Extent.		
		A.	R.	P.
109	Welagawahena	0	1	34

and bounded as follows : on the north and east by Kahatagahahena belonging to the Crown ; on the south by Kosgahakumbura claimed by Don Juwanis Abeywickrama ; on the west by Kahatagahahena belonging to the Crown.



Scale of 8 Chains to an Inch.

Situation : Walgammulla village in West Giruwa pattu.

Lot.	Name of Land.	Extent. A. R. P.
109	Welagawahena	0 1 34

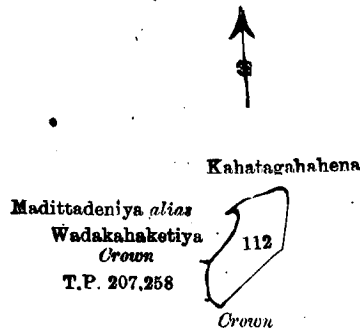
Field sheet O <sup>15</sup>  
38—46Surveyor-General's Office,  
Colombo, September 17, 1906.C. MEADEN,  
for Surveyor-General.

## III.

Preliminary plan 152.

Lot.	Name of Land.	Extent. A. R. P.
112	Kalugahagawamandiya	0 3 29

and bounded as follows : on the north, east, and south by Kahatagahahena belonging to the Crown ; on the



Scale of 8 Chains to an Inch.

Situation : Walagammulla village in West Giruwa pattu.

Preliminary plan 16.

Lot.	Name of Land.	Extent. A. R. P.
112	Kalugahagawamandiya	0 3 29

Field sheet. O <sup>15</sup>  
38—46Surveyor-General's Office,  
Colombo, September 17, 1906.C. MEADEN,  
for Surveyor-General.west by T. P. 207,258, Madittadeniya *alias* Wadakahaketiya blonging to the Crown.

April 3, 1907.

H. O. FOX  
Special Officer.

Hambantota S. O. 145