

# Ceylon Government Gazette

Published by Authority.

No. 6,184 — FRIDAY, MAY 17, 1907.

PART I.—General: Minutes, Proclamations, Appointments, and General Government Notifications. | PART III.—Provincial Administration.  
 PART II.—Legal and Judicial. | PART IV.—Land Settlement.  
 PART V.—Mercantile, Marine, Municipal, Local, &c.

*Separate paging is given to each Part in order that it may be filed separately.*

## Part IV.—Land Settlement.

	PAGE		PAGE
Final Orders	.. 401	Preliminary Notices ..	413

### FINAL ORDERS.

#### Order under Section 2 of "The Waste Lands Ordinances, 1897, 1899, and 1900," declaring Lands to be Crown Property.

In the matter of the lands commonly called or known as Radadoladeniya and Radadolahena, situate in the village of Elamaldeniya in the Morawak korale of the Matara District, in the Southern Province, and of "The Waste Lands Ordinances, 1897, 1899, and 1900."

THE notice required by section 1 of "The Waste Lands Ordinances, 1897, 1899, and 1900," having been duly published in manner prescribed by that section in respect of the above-named land (*vide* Notice No. 2,589), and no claim having been made to the said lands or to any interest therein within the period of three months from the date specified in the said notice, I, Geoffrey Montague Cookson, Assistant Government Agent, Matara, under and by virtue of the powers vested in me in that behalf by section 2 of the said Ordinances, do hereby on this 8th day of February, 1907, order and declare that the said lands, as more fully described herein below, situate in the village of Elamaldeniya in the Morawak korale of the Matara District, in the Southern Province, and shown as lots 4a and 9l in preliminary plan No. 42 and in the annexed certified tracing therefrom, and containing in extent about 6 acres, are the property of the Crown.

#### *Description of the Lands referred to.*

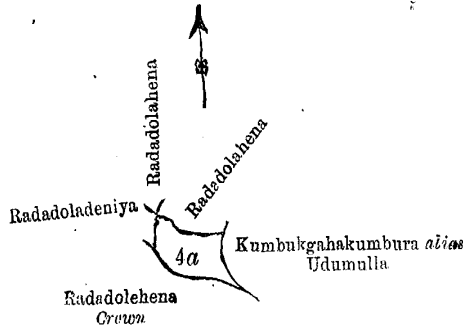
The following lots situate in the village of Elamaldeniya in the Morawak korale of the Matara District, in the Southern Province, as described in the annexed certified tracings:—

I.

Preliminary plan 42.

Lot.	Name of Land.	Extent.
		A. R. P.
4a	Radadoladeniya...	0 2 30

and bounded as follows : on the north by Radadolahena claimed by Gamage Janis and others, Radadolahena claimed by Jatunge Adirian and others ; on the east by Kumbukgahakumbura *alias* Udumulla claimed by



Scale of 8 Chains to an Inch.

Situation : Elamaldeniya village in Morawak korale.  
Preliminary plan 42.

Lot.	Name of Land.	Extent. A. R. P.
4a	Radadoladeniya	0 2 30

Surveyor-General's Office,  
Colombo, August 8, 1906.

Sheets O <sup>14</sup><sub>56-64</sub> & O <sup>15</sup><sub>49-57</sub>

C. MEADEN,  
for Surveyor-General.

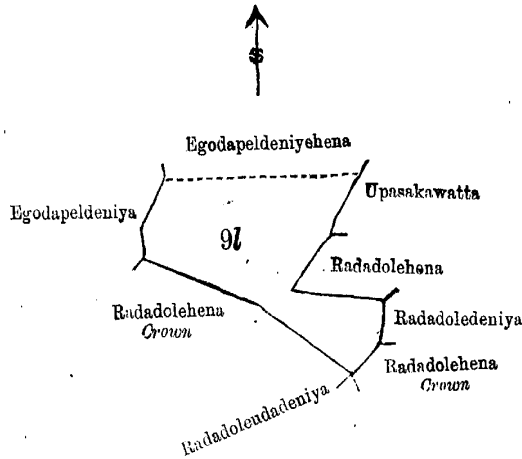
Paragahawalage Jayan and others ; on the south by Radadolahena declared Crown ; on the west by Radadoladeniya claimed by Gamage Janis and others.

II.

Preliminary plan 42.

Lot.	Name of Land.	Extent. A. R. P.
9l	Radadolahena	5 1 10

and bounded as follows : on the north by Egodapeldeniya claimed by Gamage Janis and others ; on the east by Upasakawatta claimed by Gamage Janis and others, Radadolahena claimed by ditto, Radadoladeniya



Scale of 8 Chains to an Inch

Situation : Elamaldeniya village in Morawak korale.  
Preliminary plan 42.

Lot.	Name of Land.	Extent. A. R. P.
9l	Radadolahena	5 1 10

Surveyor-General's Office,  
Colombo, August 8, 1906.

Sheet O <sup>14</sup><sub>56-64</sub>

C. MEADEN,  
for Surveyor-General.

claimed by Upasaka Wattu and others, Radadolahena declared Crown ; on the south by Radadole Udadeniya claimed by G. Babunhamy, Radadolahena declared Crown ; on the west by Egodapeldeniya claimed by Don Allis Palihawadana.

The 8th day of February, 1907

G. COOKSON,  
Assistant Government Agent.

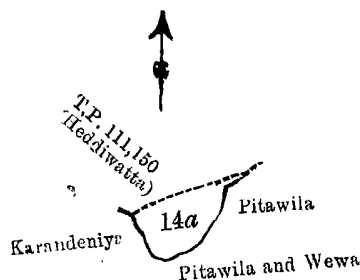
**Order under Section 2 of "The Waste Lands Ordinances, 1897, 1899, and 1900," declaring Land to be Crown Property.**

In the matter of the land commonly called or known as Masmoragahagodella or Heddiwatta, situate in the village of Waralla in the Morawak korale of the Matara District, in the Southern Province, and of "The Waste Lands Ordinances, 1897, 1899, and 1900."

THE notice required by section 1 of "The Waste Lands Ordinances, 1897, 1899, and 1900," having been duly published in manner prescribed by that section in respect of the above-named land (*vide* Notice No. 2,593), and no claim having been made to the said land or to any interest therein within the period of three months from the date specified in the said notice, I, Geoffrey Montague Cookson, Assistant Government Agent, Matara, under and by virtue of the powers vested in me in that behalf by section 2 of the said Ordinances, do hereby on this 8th day of February, 1907, order and declare that the said land, as more fully described herein below, situate in the village of Waralla in the Morawak korale of the Matara District, in the Southern Province, and shown as lot 14a in preliminary plan No. 41 and in the annexed certified tracing therefrom, and containing in extent about 3 roods and 8 perches, is the property of the Crown.

*Description of the Land referred to*

The land commonly called or known as Masmoragahagodella *alias* Heddiwatta, situate in the village of Waralla in the Morawak korale of the Matara District, in the Southern Province, containing in extent 3 roods and 8 perches, shown as lot 14a in preliminary plan 41 and in the annexed certified tracing therefrom, and



Scale of 8 Chains to an Inch.

Situation: Waralla village in Morawak korale.

Preliminary plan 41.

Lot.	Name of Land.	Extent. A. R. P.
14a	Masmoragahagodella or Heddiwatta	0 3 8

Sheet O 15  
1-9

Surveyor-General's Office,  
Colombo, August 13, 1906.

C. MEADEN,  
for Surveyor-General.

bounded as follows: on the north by T. P. 111,150 (Heddiwatta); on the east by Pitawila claimed by Babun, Pinhamy, and others; on the south by Pitawila and wewa claimed by Babun, Pinhamy, and others; on the west by Karandeniya claimed by Amarasinge Babappu and others.

G. COOKSON,  
Assistant Government Agent.

The 8th day of February 1907.

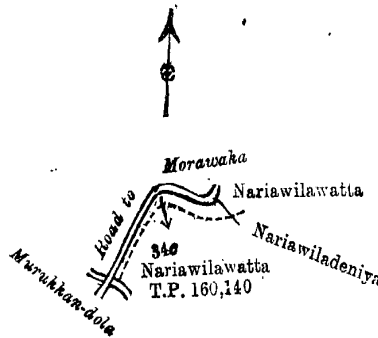
**Order under Section 2 of "The Waste Lands Ordinances, 1897, 1899, and 1900," declaring Land to be Crown Property.**

In the matter of the land commonly called or known as Nariawilawatta, situate in the village of Gorakawala in the Morawak korale of the Matara District, in the Southern Province, and of "The Waste Lands Ordinances, 1897, 1899, and 1900."

THE notice required by section 1 of "The Waste Lands Ordinances, 1897, 1899, and 1900," having been duly published in manner prescribed by that section in respect of the above-named land (*vide* Notice No. 2,595), and no claim having been made to the said land or to any interest therein within the period of three months from the date specified in the said notice, I, Geoffrey Montague Cookson, Assistant Government Agent, under and by virtue of the powers vested in me in that behalf by section 2 of the said Ordinances, do hereby on this 8th day of February, 1907, order and declare that the said land, as more fully described herein below, situate in the village of Gorakawala in the Morawak korale of the Matara District, in the Southern Province, and shown as lot 34c in preliminary plan No. 5 and in the annexed certified tracing therefrom, and containing in extent about 37 perches, is the property of the Crown.

*Description of the Land referred to.*

The land commonly called or known as Nariawilawatta, situated in the village of Gorakawala in the Morawak korale of the Matara District, in the Southern Province, containing in extent 37 perches, shown as lot 34c in preliminary plan 5 and in the annexed certified tracing therefrom, and bounded as follows: on the



Scale of 8 Chains to an Inch.

Situation: Gorakawala village of Morawak korale.

Preliminary plan 5.

Lot.	Name of Land.	Extent. A. R. P.
34c	Nariawilawatta	0 0 37

Surveyor-General's Office,  
Colombo, August 8, 1906.

Sheet O 14  
55—63

C. MEADEN,  
for Surveyor-General.

north by the high road from Akuressa to Morawaka; on the east by Nariawilawatta, encroachment by the owner of T. P. 160,140, Nariawiladeniya, encroachment by ditto; on the south by Nariawilawatta (T. P. 160,140) the Murakkandola; on the west by the high road from Akuressa to Morawaka.

The 8th day of February, 1907.

G. COOKSON,  
Assistant Government Agent.

**Order under Section 2 of "The Waste Lands Ordinances, 1897, 1899, and 1900," declaring Land to be Crown Property.**

the matter of the land commonly called or known as Paragahatennewatta, situate in the village of Hewaowita in the Morawak korale of the Matara District, in the Southern Province, and of "The Waste Lands Ordinances, 1897, 1899, and 1900."

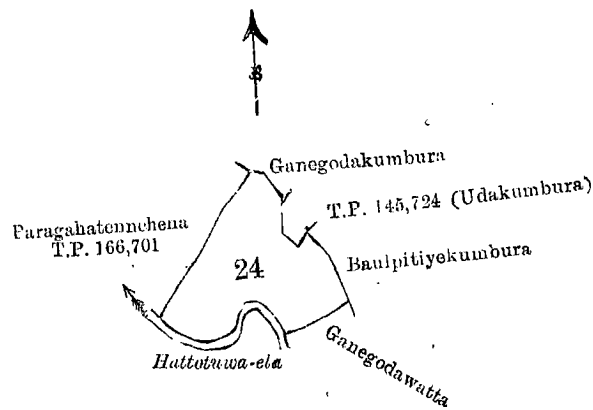
THE notice required by section 1 of "The Waste Lands Ordinances, 1897, 1899, and 1900," having been duly published in manner prescribed by that section in respect of the above-named land (*vide* Notice No. 2,598), and no claim having been made to the said land or to any interest therein within the period of three months from the date specified in the said notice, I, Geoffrey Montague Cookson, Assistant Government Agent, Matara, under and by virtue of the powers vested in me in that behalf by section 2 of the said Ordinances, do hereby on this 8th day of February, 1907, order and declare that the said land, as more fully described herein below, situate in the village of Hewaowita in the Morawak korale of the Matara District, in the Southern Province, and shown as lot 24 in preliminary plan No. 15 and in the annexed certified tracing therefrom, and containing in extent about 2 acres 3 roods and 32 perches, is the property of the Crown.

*Description of the Land referred to.*

The land commonly called or known as Paragahatennewatta, situate in the village of Hewaowita in the Morawak korale of the Matara District, in the Southern Province, containing in extent 2 acres 3 roods and 32 perches, shown as lot 24 in preliminary plan 15 and in the annexed certified tracing therefrom, and bounded as follows: on the north by Ganegodakumbura claimed by Ganegodage Dowan, T. P. 145,724 (Udakumbura); on the east by Baulpitiyekumbura claimed by Don Allis Palihawadana and others; on the south by Ganegodawatta claimed by Ganegodage Dowan and others, the Hattotuwa-ela; on the west by Paragahatennehena (T. P. 166,701).

The 8th day of February, 1907.

G. COOKSON,  
Assistant Government Agent.



Scale of 8 Chains to an Inch.

Situation : Hewaowita village in Morawak korale.

Preliminary plan 15.

Lot.	Name of Land.	Extent. A. R. P.
24	Paragahatennewatta	2 3 32

Surveyor-General's Office,  
Colombo, August 13, 1906.

Sheet O 14  
56--64

C. MEADEN,  
for Surveyor-General.

**Order under Section 2 of "The Waste Lands Ordinances, 1897, 1899, and 1900," declaring Land to be Crown Property.**

In the matter of the land commonly called or known as Haldolapitakella *alias* Kalugalamullehenadeniya, situate in the village of Derangala in the Morawak korale of the Matara District, in the Southern Province, and of "The Waste Lands Ordinances, 1897, 1899, and 1900."

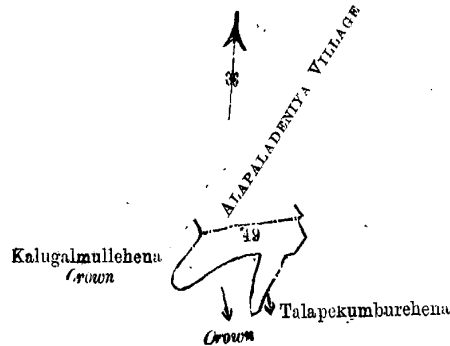
THE notice required by section 1 of "The Waste Lands Ordinances, 1897, 1899, and 1900," having been duly published in manner prescribed by that section in respect of the above-named land (*vide* Notice No. 2,599), and no claim having been made to the said land or to any interest therein within the period of three months from the date specified in the said notice, I, Geoffrey Montague Cookson, Assistant Government Agent, Matara, under and by virtue of the powers vested in me in that behalf by section 2 of the said Ordinances, do hereby on this 8th day of February, 1907, order and declare that the said land, as more fully described herein below, situate in the village of Derangala in the Morawak korale of the Matara District, in the Southern Province, and shown as lot 49 in preliminary plan No. 27 and in the annexed certified tracing therefrom, and containing in extent about 1 acre, is the property of the Crown.

*Description of the Land referred to.*

The land commonly called or known as Haldolapitakella *alias* Kalugalamullehenadeniya, situate in the village of Derangala in the Morawak korale of the Matara District, in the Southern Province, containing in extent 1 acre, shown as lot 49 in preliminary plan No. 27 and in the annexed certified tracing therefrom, and bounded as follows : on the north by the village limit of Alapaladeniya ; on the east and south by Talapekumburehena declared Crown : on the west by Kalugalamullehena declared Crown.

The 8th day of February, 1907.

G. COOKSON,  
Assistant Government Agent.



Scale of 8 Chains to an Inch.

Situation : Derangala village in Morawak korale

Preliminary plan 27.

Lot.	Name of Land.	Extent. A. R. P.
49	Haldolapitakella <i>alias</i> Kalugalamullehenadeniya	1 0 0

Sheet O 14'  
22—30

Surveyor-General's Office,  
Colombo, August 13, 1906.

C. MEADEN,  
for Surveyor-General.

**Order under Section 4, Sub-section (1), of "The Waste Lands Ordinances of 1897, 1899, 1900, and 1903," declaring Land to be Crown Property.**

In the matter of the land commonly called or known as Tambalawintemukulana, &c., situate in the village of Baraniwala in the Hinidum pattu of the Galle District, in the Southern Province, and of "The Waste Lands Ordinances of 1897, 1899, 1900, and 1903."

**W**HEREAS in pursuance of section 1 of the said Ordinances it was duly notified on the 17th day of June, One thousand Nine hundred and Four, that if no claim to the land commonly called or known as Tambalawinnemukulana, &c., situate in the village of Baraniwala in the Hinidum pattu of the Galle District, in the Southern Province, containing in extent 198 acres and 1 rood, and shown as lot 1 in preliminary plan No. 111 and in the annexed certified tracing therefrom, was made to J. G. Fraser, Special Officer appointed under section 28 of the said Ordinances, within the period of three months from the date specified in such notice, such land would be deemed the property of the Crown and dealt with on account of the Crown (*vide* Notice No. 1,902) :

And whereas (1) Baraniwala Liyanage Dondris de Silva of Kumburekanda, (2) Baraniwala Liyanage Abaran de Silva of Kumburekanda, (3) Baraniwala Liyanage Jemenis of Kumburekanda, (4) Baraniwala Liyanage Endris of Polgampola, (5) Madarasinge Don Janis, (6) Don David Wejewanta of Habarakada, (7) Baraniwala Liyanage Edorishamy of Polgampola, (8) Baraniwala Liyanage Deemis de Silva of Polgampola, (9) Dellakkada Liyanage Nendris de Silva of Neluwa, (10) Dellakkada Liyanage Johanis de Silva of Neluwa, (11) Don James Lokuramamuka, Police Officer of Dellawa, (12) Dellakkada Liyanage Don Nikulas Jayatilaka of Dellawa made claim thereto, and whereas the said claimants have withdrawn their claims to the said land, I, John George Fraser, Special Officer appointed under section 28 of the said Ordinances, under and by virtue of the powers vested in me in that behalf by section 4 of the said Ordinances, do hereby on this 20th day of March, 1907, order and declare, under section 4, sub-section (1), of the said Ordinances, that the said land, as more fully described herein below, is the property of the Crown

*Description of the Land referred to.*

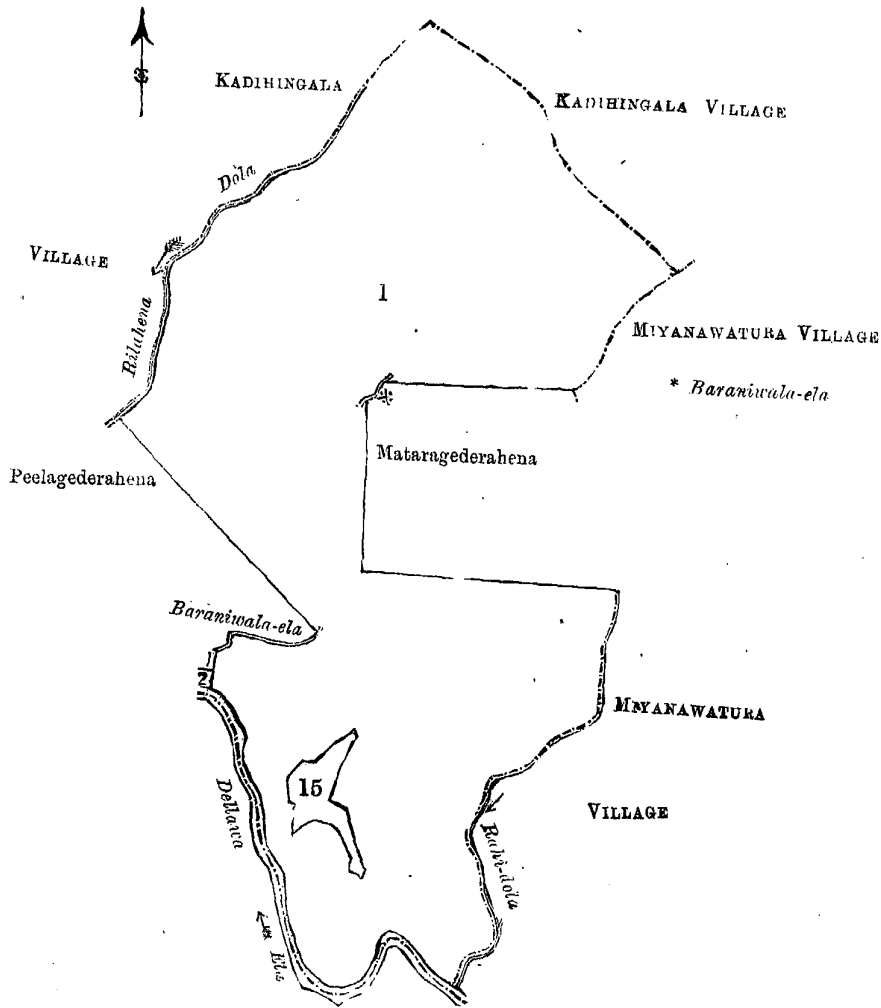
The land commonly called or known as Tambalawinnemukulana, &c., situate in the village of Baraniwala in the Hinidum pattu of the Galle District, in the Southern Province, containing in extent 198 acres and 1 rood, and shown as lot 1 in preliminary plan 111 and in the annexed certified tracing therefrom, and bounded as follows: on the north by the Rilahenadola, the village limit of Kadihingala; on the east by the village limit of Miyanawatura, Mataragedarahena belonging to Baraniwala Liyanage Dondris de Silva and others, the Baraniwala-ela, Mataragedarahena belonging to Baraniwala Liyanage Dondris de Silva and others, the village limit of Miyanawatura, the Rahidola; on the south by the Dellawa-ela; on the west by the Dellawa-ela, Ellagawaihalawatta claimed by Baraniwala Liyanage Matheshamy and others, Ellagawawatta claimed by Baraniwala Liyanage Don Edorishamy and others, the Baraniwala-ela, Peelagedarahena belonging to Baraniwala Liyanage Dondris de Silva and others, the Rilahenadola.

NOTE.—The following lot lying within the above boundaries is excluded from this order, and its extent 2 acres 3 roods and 36 perches is not included in the acreage of 198 acres and 1 rood given above :—

Preliminary plan 111.			Extent.
Lot.	Name of Land.		A. R. P.
15 ..	Hathlahedeniya — ..		2 3 36

March 20, 1907.

J. G. FRASER,  
Special Officer.



1 Ellagawawatta  
2 Ellagawaibalawatta

Scale of 16 Chains to an Inch.

Situation : Baraniwala village in Hinidum pattu.

Preliminary plan 111.			Extent.
Lot.	Name of Land.		A. R. P.
1 ..	Tambalawinnemukulana, &c. ..		198 1 0
15 ...	Hathlahedeniya ..	Lot excluded.	2 3 36

Surveyor-General's Office,  
Colombo, February 16, 1907.  
Galle S. O. 175

Field sheet O <sup>9</sup>  
37-45

C. MEADEN,  
for Surveyor-General.

**Order under Section 4, Sub-section (1), of "The Waste Lands Ordinances of 1897, 1899, 1900, and 1903," declaring Land to be Crown Property.**

In the matter of the land commonly called or known as Torahena, situate in the village of Walgammulla in the Giruwa Pattu West of the Hambantota District, in the Southern Province, and of "The Waste Lands Ordinances of 1897, 1899, 1900, and 1903."

**W**HEREAS in pursuance of section 1 of the said Ordinances, it was duly notified on the 2nd day of November, One thousand Nine hundred and Six, that if no claim to the land commonly called or known as Torahena, situate in the village of Walgammulla in the Giruwa Pattu West of the Hambantota District, in the Southern Province, containing in extent 2 roods and 10 perches, and shown as lot 71h in preliminary plan No. 152 and in the annexed certified tracing therefrom, was made to Howard Orme Fox, Special Officer appointed under section 28 of the said Ordinances, within the period of three months from the date specified in such notice, such land would be deemed the property of the Crown and dealt with on account of the Crown (*vide* notice No. 2,585):

And whereas Kendala Sunanda Terunnanse of Pusparama Vihara in Talahagamwaduwa made claim thereto, and whereas the said claimant has withdrawn his claim to the said land; I, Howard Orme Fox, Special Officer appointed under section 28 of the said Ordinances, under and by virtue of the powers vested in me in that behalf by section 4 of the said Ordinances, do hereby on this 3rd day of April, 1907, order and declare, under section 4, sub-section (1), of the said Ordinances, that the said land, as more fully described herein below, is the property of the Crown.

*Description of the Land referred to.*

The following lot situated in the village of Walgammulla in the West Giruwa pattu of the Hambantota District, in the Southern Province, as described in the annexed certified tracing:—

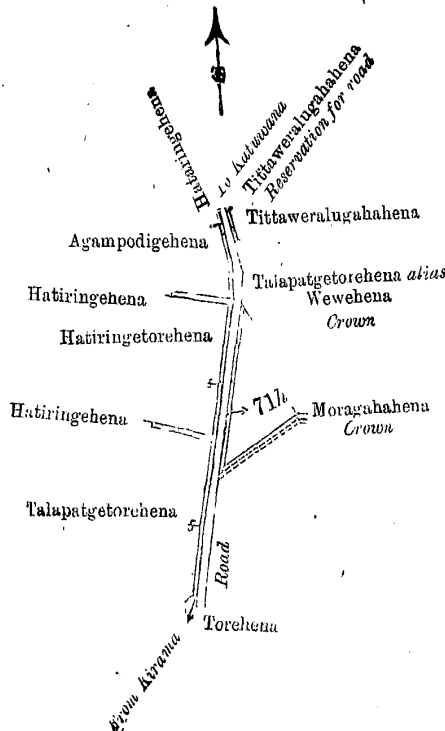
Preliminary plan 152.

Lot.	Name of Land.	Extent.	
		A.	R. P.
71h	Torahena	0	2 10

and bounded as follows: on the north by Hataringehena granted at half-improved value, Tittaweralugahahena (reservation for road); on the east by Tittaweralugahahena sold by the Crown, the high road from Katuwana to Kirama (Talapatgetorehena *alias* Wewehena belonging to the Crown), Moragahahena belonging to the Crown, a Gansabhawa path, the high road from Katuwana to Kirama; on the south by Torahena claimed by Mestrige Matheshamy; on the west by Talapatgetorehena sold by the Crown, Hatiringetorehena granted at half-improved value, Hatiringetorehena sold by the Crown, Hatiringehena granted at half-improved value, Agampodigehena sold by the Crown.

H. O. Fox,  
Special Officer.

April 3, 1907.



Scale of 8 Chains to an Inch.



Situation : Walgammulla village in West Giruwa pattu.

Preliminary plan 152.

Lot.	Name of Land.	Extent.	
		A.	R. P.
71h	Torahena	0	2 10

Field sheet O <sup>15</sup>  
39-47

Surveyor-General's Office  
Colombo, September 17, 1906.  
Hambantota S. O. 146

C. MEADEN,  
for Surveyor-General.

**Order under Section 2 of "The Waste Lands Ordinances of 1897, 1899, 1900, and 1903,"  
declaring Land to be Crown Property.**

In the matter of the land commonly called or known as Ketakalagahahena *alias* Galandagawahena, situate in the village of Panganwilayaya in the West Giruwa pattu of the Hambantota District, in the Southern Province, and of "The Waste Lands Ordinances of 1897, 1899, 1900, and 1903."

THE notice required by section 1 of "The Waste Lands Ordinances of 1897, 1899, 1900, and 1903," having been duly published in manner prescribed by that section in respect of the above-named land (*vide* notice No. 2,577), and no claim having been made to the said land or to any interest therein within the period of three months from the date specified in the said notice, I, Howard Orme Fox, Special Officer appointed under section 28 of the said Ordinances, under and by virtue of the powers vested in me in that behalf by section 2 of the said Ordinances, do hereby on this 3rd day of April, 1907, order and declare that the said land, as more fully described herein below, situate in the village of Panganwilayaya in the West Giruwa pattu of the Hambantota District, in the southern Province, and shown as lot 29 in preliminary plan No. 138 and in the annexed certified tracing therefrom, and containing in extent 18 acres and 24 perches, is the property of the Crown.

*Description of the Land referred to.*

The following lot situated in the village of Panganwilayaya in the West Giruwa pattu of the Hambantota District, in the Southern Province, as described in the annexed certified tracing :—

Preliminary plan 138.

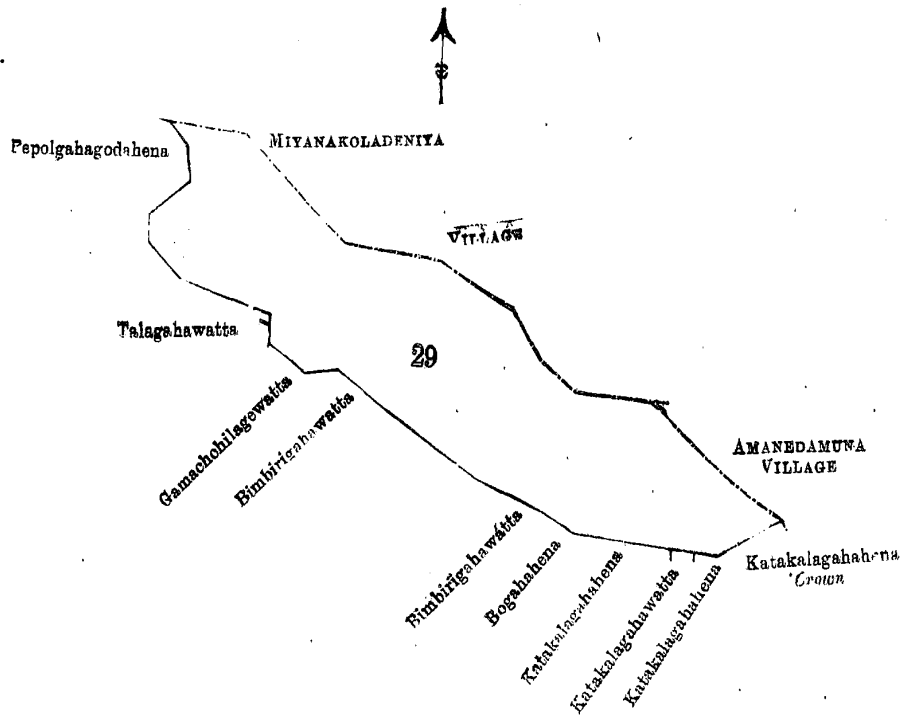
Lot.	Name of Land.	Extent.	
		A.	R. P.
29	Ketakalagahahena <i>alias</i> Galandagawahena	18	0 24

and bounded as follows : on the north by the village limit of Miyanakoladeniya ; on the east by the village limit of Amanedamuna ; on the south by Ketakalagahahena belonging to the Crown, Ketakalagahahena claimed by Ekanayaka Kankanange Don Andris, Ketakalagahawatta claimed by ditto, Ketakalagahahena claimed by ditto, Bogahahena claimed by Dandanya Kankanange Kalu Appu, Bimbrigahawatta claimed by Amudamana Achchige Louishamy and others, Gamachhilagewatta claimed by Ekanayaka Kankanange Heen Appu ; on the west by Talagahawatta claimed by Munasinge Madu Appu, Papolghagodahena claimed by Gamage Kiri Appu.

H. O. Fox,  
Special Officer.

April 3, 1907.

[For Tracing see page 410.]



Scale of 8 Chains to an Inch.

Situation : Panganwilayaya village in West Giruwa pattu.

Preliminary plan 138.

Lot.	Name of Land.	Extent. A. R. P.
29	Ketakahalahahena <i>alias</i> Galandagawahena	18 0 24

Sheet O 15  
24—32

Surveyor-General's Office,  
Colombo. August 8, 1906.

C. MEADEN,  
for Surveyor-General.

Hambantota S. O. 147

**Order under Section 4, Sub-section (1), of "The Waste Lands Ordinances of 1897, 1899, 1900, and 1903,"  
declaring Land to be Crown Property.**

¶ In the matter of the land commonly called or known as Potawehena, situate in the village of Udawelipitiya in the Medagam pattu of the Wellassa division, in the Province of Uva, and of "The Waste Lands Ordinances of 1897, 1899, 1900, and 1903."

WHEREAS in pursuance of section 1 of the said Ordinances it was duly notified on the 27th day of July, One thousand Nine hundred and Six, that if no claim to the land commonly called or known as Potawehena, situate in the village of Udawelipitiya in the Medagam pattu in the Wellassa division, in the Province of Uva, containing in extent 14 acres and 25 perches, and shown as lot 8 in preliminary plan No. 135 and in the annexed certified tracing therefrom, was made to Howard Orme Fox, Special Officer appointed under section 28 of the said Ordinances, within the period of three months from the date specified in such notice, such land would be deemed the property of the Crown and dealt with on account of the Crown (*vide* Notice No. 2,508):

And whereas Bellan-oya Wansekara Banda of Bellan-oya, made claim thereto, and whereas the said claimant has withdrawn his claim to the said land, I, Howard Orme Fox, Special Officer appointed under section 28 of the said Ordinances, under and by virtue of the powers vested in me in that behalf by section 4 of the said Ordinances, do hereby on this 28th day of March, 1907, order and declare, under section 4, sub-section (1), of the said Ordinances, that the said land, as more fully described herein below, is the property of the Crown.

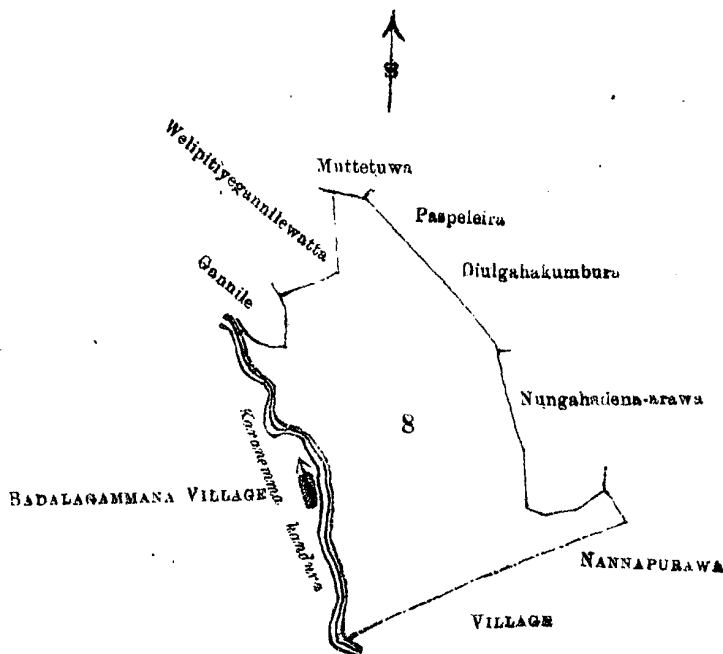
*Description of the Land referred to.*

The following lot situated in the village of Udawelipitiya in the Medagam pattu of the Wellassa division, in the Province of Uva, as described in the annexed certified tracing:—

Preliminary plan 135.

Lot.	Name of Land.	Extent.	
		A.	R. P.
8	Potawehena	14	0 25

and bounded as follows: on the north by Gannile claimed by Wansekara Banda, Welipitiyegannilewatta claimed by ditto, Muttetuwa claimed by Wansekara Banda; on the east by Paspelaira claimed by Bibile Hinkumarhami, Diulgahakumbura claimed by Wansekara Banda, Nungahadena-arawa claimed by ditto, the



Scale of 8 Chains to an Inch.

Situation: Udawelipitiya village in Medagam pattu.

Preliminary plan 135.

Lot.	Name of Land.	Extent.	
		A.	R. P.
8	Potawehena	14	0 25

Sheet M<sub>54</sub><sup>3</sup>—62

Surveyor-General's Office,  
Colombo. May 18, 1906.

R. S. TEMPLETON,  
for Surveyor-General.

village limit of Nannapurawa; on the south by the village limit of Nannapurawa; on the west by the village limit of Badalagammana and the (Karanemmakandura).

March 28, 1907.  
Uva S. O. 973

H. O. Fox,  
Special Officer.

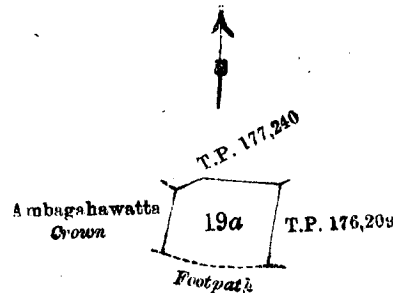
**Order under Section 2 of "The Waste Lands Ordinances of 1897, 1899, 1900, and 1903," declaring Land to be Crown Property.**

In the matter of the land commonly called or known as Ambagahawatta, situate in the village of Medapita in the Bogoda korale of the Yatikinda division, in the Province of Uva, and of "The Waste Lands Ordinances of 1897, 1899, 1900, and 1903."

THE notice required by section 1 of "The Waste Lands Ordinances of 1897, 1899, 1900, and 1903," having been duly published in manner prescribed by that section in respect of the above-named land (*vide* Notice No. 2,623), and no claim having been made to the said land or to any interest therein within the period of three months from the date specified, in the said notice, I, Howard Orme Fox, Special Officer appointed under section 28 of the said Ordinances, under and by virtue of the powers vested in me in that behalf by section 2 of the said Ordinances, do hereby on this 28th day of March, 1907, order and declare, that the said land, as more fully described herein below, situate in the village of Medapita in the Bogoda korale of the Yatikinda division, in the Province of Uva, and shown as lot 19a in preliminary plan No. 97 and in the annexed certified tracing therefrom, and containing in extent 1 rood and 24 perches, is the property of the Crown.

*Description of the Land referred to.*

The land commonly called or known as Ambagahawatta, situated in the village of Medapita in the Bogoda korale of the Yatikinda division, in the Province of Uva, containing in extent 1 rood and 24 perches, shown as lot 19a in preliminary plan 97 and in the annexed certified tracing therefrom, and bounded as follows:



Scale of 4 Chains to an Inch.

Situation : Medapita village in Bogoda korale.

Preliminary plan 97.

Lot.	Name of Land.	Extent.	
		A.	R. P.
19a	Ambagahawatta	0	1 24

Field sheet M<sub>53-61</sub><sup>7</sup>

Surveyor-General's Office,  
Colombo, October 24, 1906.

C. MEADEN,  
for Surveyor-General.

on the north by T. P. 177,240 ; on the east by T. P. 176,209 ; on the south by a footpath ; on the west by Ambagahawatta belonging to the Crown.

March 28, 1907.

H. O. Fox,  
Special Officer.

Uva S. O. 974

## PRELIMINARY NOTICES.

## Notice under "The Waste Lands Ordinances of 1897, 1899, 1900, and 1903."

TAKE notice, that unless within three months from the 17th day of May, 1907 the persons, if any, who claim any interest in the lands hereinafter mentioned or in any one or more of such lands make claim in person or in writing to the said lands or any of them or to some interest therein to J. M. Davies, Esq., Special Officer appointed under section 28 of "The Waste Lands Ordinances, 1897, 1899, 1900, and 1903," at his office at Hill House, Mutwal, Colombo :

Such Special Officer, in pursuance of the powers vested in him by the said Ordinances, will declare by writing under his hand that the said lands or such of them, as to which no claim has been made, are the property of the Crown.

J. M. DAVIES,  
Special Officer.

## Description of the Lands referred to.

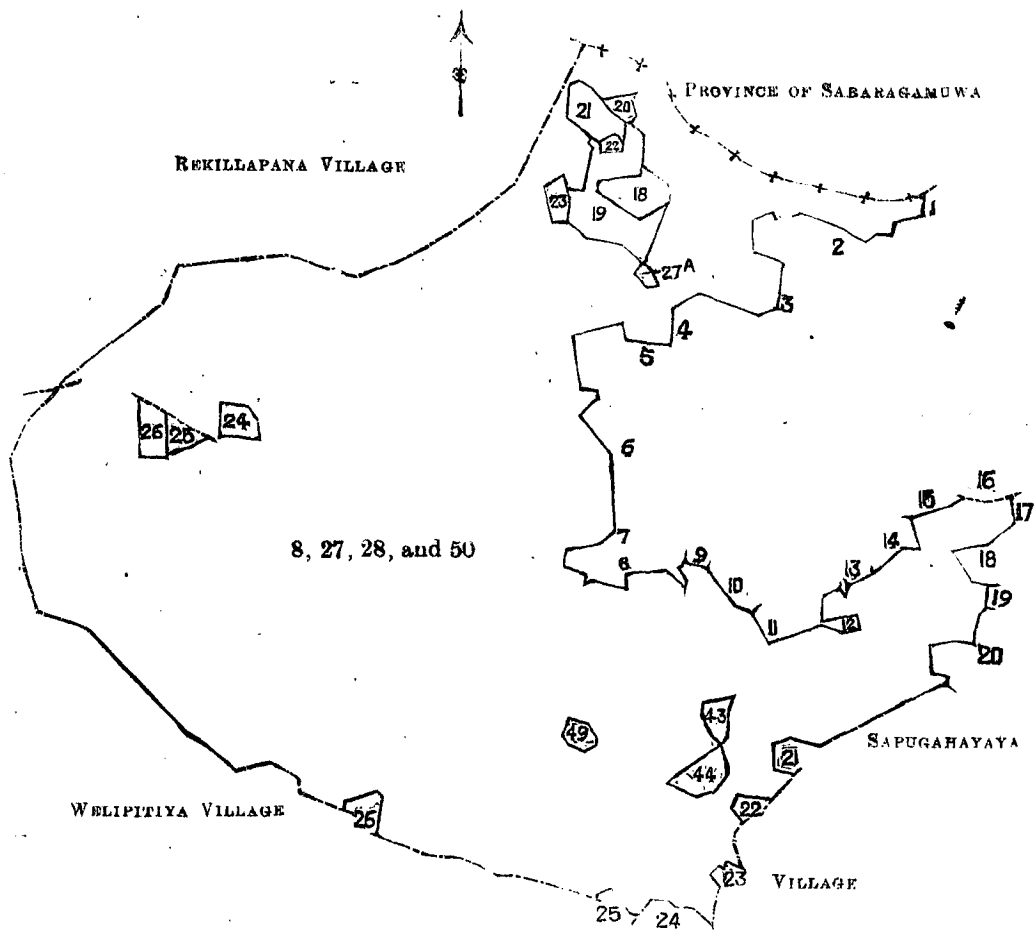
The following lots situated in the village of Labuhengoda, in the East Giruwa pattu of the Hambantota District, in the Southern Province, as described in the annexed certified tracings :—

Lot.	Name of Land.	Extent.		
		A.	R.	P.
8	Parekoratuwa, Medamandiyehena	2	2	11
27	Palukotegawawatta	0	0	39
28	Tapasgalahena, Burutagodahenyaya	32	0	15
50	Khelkoratuwa, Kehelkoratuwekella, Buluwegawahena, Maragahahena, Ketakelagahahena, Nugegawahena, Lolugahahena, Kahategawahena, Galketiyehena, Gurumadittehena, Peragahawattehena, Lolugahakella, Maragahawattehena, Ketakelagahawattehena, Maragahawatta, Punchikebellagoda, Maditttekella, Punchikebellagodahena, Dekandewattekella, Kongahawatta, Ketakelagahakoratuwa, Punchikebellagodakoratuwa, Ketakelagahahena, Marawagawahena, Kahatagahahena, Bogahahena, Kahatagahawattekella, Yahalahenekella, Moramullehenekella, Gallinda-arewatta, Gallinda-arehena, Burutagodahenyaya, Maharuppekoratuwa, Bogahahena, Lolugahawattekoratuwa, Galgodehena, Heennarapanduragawahena, Serupanduragawahena, Madukanuwagawahena, Nugegawahenekoratuwa, Lindagawagodahenyaya, Tapasgalahenyaya, Medamandiyehena, Wewagawawatta, Palukotegawahena	254	2	22
		289	2	7

and bounded as follows : on the north by the village limit of Rikillapana, the boundary of the Province of Sabaragamuwa ; on the east by Koratuwewatta claimed by Don Nikulas Witarana, Police Officer, Kehelkoratuwewatta claimed by Wickramage Don Andris, Ketakelagahahena claimed by Abeywickramage Wattuhamy, Nugegawahena claimed by Wickramage Davith, Ketakelagahawatta claimed by Wickramage Don Jandris, Indiketiyehena claimed by Don Bastian Wickrama, Burutagodawatta claimed by Abeywickrama Liyanage Heen Appu, Rukattanagahawatta claimed by ditto, Maragahawattehena claimed by Weerasinge Babinishamy, Yahalahena claimed by Don Carolis Wickrama and others, Wewakoratuwa claimed by Weerasin Wickrama Babinishamy, Ketakelagahawatta claimed by Wickramage Dowanhamy, Parekoratuwa claimed by Wickramage Jaralis, Arekoratuwa claimed by Don Carolis Wickrama, Koskoratuwa claimed by Hettiach'i Wickramage Don Andris and others, Suriyapokunegedara claimed by Vidanagamage Babahamy, Dekandewatta claimed by Wickramage Don Davith, Kebellagodakandewatta claimed by ditto, Madittewatta claimed by Wickrama Gamage Don Samel, the village limit of Sapugahayaya, Kahatagahawatta claimed by Weerasin Wickramage Don Andris, the village limit of Sapugahayaya, Attikkagahawatta claimed by Weerasinge Don Andris, the village limit of Sapugahayaya, Bulugahawatta claimed by Weerasin Wickramage Don Andris, the village limit of Sapugahayaya ; on the south by Kohombagahawatta claimed by Don Bastian Wickrama and others, Moramullehenawatta claimed by ditto, the village limit of Welipitiya, Komegawawatta claimed by Don Bastian Wickrama and others, the village limit of Welipitiya ; or the west by the village limit of Welipitiya, the village limit of Rikillapana.

NOTE.—The following lots lying within the above boundaries are excluded from this notice, and their aggregate acreage of 13 acres 3 roods and 39 perches is not included in the acreage of 289 acres 2 roods and 7 perches given above:—

Preliminary plan 393.		Extent.
Lot.	Name of Land.	A. R. P.
18	Gurumadittewatta, Lolugahawatta	1 3 18
19	Galgodakoratuwa, Gurumadittewattekehelkoratuwa	4 1 14
20	Peragahawatta	0 1 22
21	Gurumadittewattekella, Peragahawattekella	1 2 9
22	Gurumadittewattekella	0 0 31
23	Bogahawatta	0 2 12
24	Medamandiyewatta	0 3 6
25	Welagawawatta	0 2 38
26	Welagawawattekella	1 0 23
27a	Kabalkomegawawatta	0 1 9
43	Kahatagahawatta	0 2 5
44	Lolugahawatta	0 3 29
49	Ulugedarawatta	0 2 23
		<hr/>
		13 3 39



Scale of 16 Chains to an Inch.

Boundaries.

No.		No.	
1	Koratuwewatta	14	Parekoratuwa
2	Kehelkoratuwewatta	15	Arekoratuwa
3	Ketakelagahahena	16	Koskoratuwa
4	Nugagawahena	17	Suriyapokunagedara
5	Ketakelagahawatta	18	Dekandewatta
6	Indiketiyehena	19	Kebellagodakandewatta
7	Burutugodawatta	20	Madittawatta
8	Rukattanagahawatta	21	Kahatagahawatta
9	Maragahawattehena	22	Atikagahawatta
10	Yahalehena	23	Bulugahawatta
11	Wewakoratuwa	24	Kohombagahawatta
12	Ketakelagahawatta	25	Moramullehenewatta
13	Do.	26	Komegawawatta

Situation : Labuhengoda village in East Giruwa pattu.  
Preliminary plan 393.

Lot.	Name of Land.	Extent.		
		A.	R.	P.
8	Parekoratuwa, Medamandiyehena	2	2	11
27	Palukotegawawatta	0	0	39
28	Tapasgalahena, Burutagodahenyaya	32	0	15
50	Khelkoratuwa, Khelkoratuwekella, Buluwegawahena, Maragahahena, Ketakelagahahena, Nugegawahena, Lolugahahena, Kahategawahena, Galkeiyehena, Gurumadittihena, Peragahawattehena, Lolugahakella, Maragahawattehena, Ketakelagahawattehena, Maragahawatta, Punchikebellagoda, Madittekella, Punchikebellagodahena, Dekandewattekella, Kongahawatta, Ketakelagahakoratuwa, Punchikebellagodakoratuwa, Ketakelagahahena, Marawagawahena, Kahatagahahena, Bogahahena, Kahatagahawattekella, Yabalahenekella, Moramullehenekella, Gallinda-arewatta, Gallinda arehena, Burutagodahenyaya, Maharuppekoratuwa, Bogalahena, Lolugahawattekoratuwa, Galgodehena, Heennaranpanduragawahena, Serupanduragawahena, Madukanuwagawahena, Nugegawahenekoratuwa, Lindagawagodahenyaya, Tapasgalahenyaya, Medamandiyehena, Wewagawawatta, Palukotegawahena	254	2	22
		289	2	7

*Lots excluded.*

18	Gurumadittewatta, Lolugahawatta	1	3	18
19	Galgodakoratuwa, Gurumadittewattekelkoratuwa	4	1	14
20	Peragahawatta	0	1	22
21	Gurumadittewattekella, Peragahawattekella	1	2	9
22	Gurumadittewattekella	0	0	31
23	Bogahawatta	0	2	12
24	Medamandiyewatta	0	3	6
25	Welagawawatta	0	2	38
26	Welagawawattekella	1	0	23
27 <sup>a</sup>	Kabalkomegawawatta	0	1	9
43	Kahatagahawatta	0	2	5
44	Lolugahawatta	0	3	29
49	Ulugedarawatta	0	2	23
		13	3	39

Field sheet P<sub>1-9</sub><sup>II</sup> & P<sub>2-10</sub><sup>II</sup>

Surveyor-General's Office,  
Colombo. April 18, 1907.

C. MEADEN,  
for Surveyor-General.

II.

Preliminary plan 393.

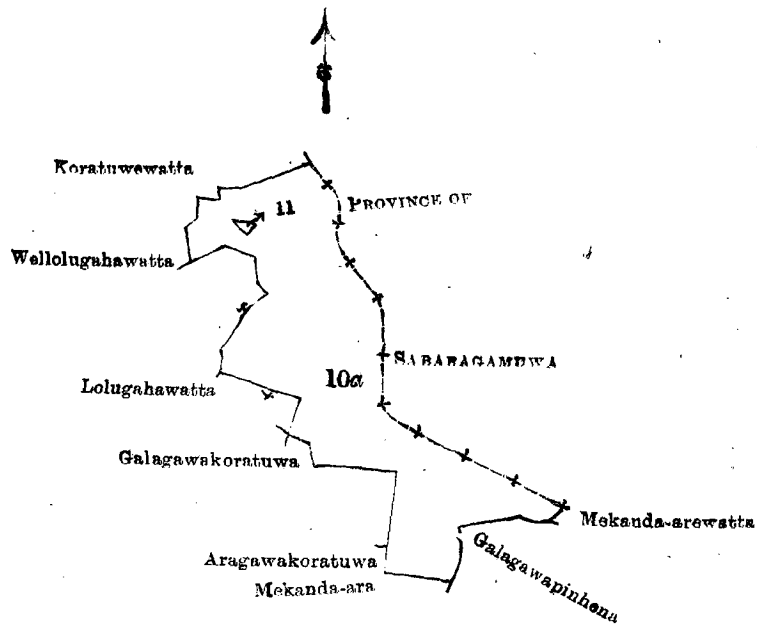
Lot.	Name of Land.	Extent.		
		A.	R.	P.
10 <sup>a</sup>	Galagawapinhena, Galagawakoratuwa, Ritigaha-arewattakella, Galgodekoratuwa, Koratuwewattekella	9	1	16

and bounded as follows : on the north by Koratuwewatta claimed by Don Nikulas Witarana, Police Officer ; on the east by the boundary of the Province of Sabaragamuwa, Meekandarewatta claimed by Wickramage Elias and others ; on the south by Galagawapinhena claimed by Karatota Sumangala Unnanse, Meekanda-ara claimed by Wickramage Davith Appu, Aragawakoratuwa claimed by Wickramage Elias and others, Galagawakoratuwa claimed by Hettiachchige Thomis and others ; on the west by Lolugahawatta claimed by Hettiachchi Wickramage Don Cornelis, Wellolugahawatta claimed by Wickramage Babunhamy, Koratuwewatta claimed by Don Nikulas Witarana, Police Officer.

NOTE.—The following lot lying within the above boundaries is excluded from this notice, and its extent of 8 perches is not included in the extent of 9 acres 1 rood and 16 perches given above :—

Preliminary plan 393.

Lot.	Name of Land.	Extent.		
		A.	R.	P.
11	Ritigaha-arewatta	0	0	8



Scale of 8 Chains to an Inch.

Situation: Labuhengoda village in East Giruwa pattu.  
Preliminary plan 393.

Lot.	Name of Land.	Extent. A. R. P.
10a	Galagawapinhena, Galagawakoratuwa, Ritigaha-arewattakella, Galgodekoratuwa, Koratuwewattakella	9 1 16
<i>Lot excluded.</i>		
11	Ritigaha-arewatta	0 0 8

Sheet P 11  
2—10

Surveyor-General's Office,  
Colombo, April 18, 1907.

C. MEADEN,  
for Surveyor-General.  
Hambantota S. O. 4—1907

2,709

**Notice under "The Waste Lands Ordinances of 1897, 1899, 1900, and 1903."**

TAKE notice, that unless within three months from the 17th day of May, 1907, the persons, if any, who claim any interest in the lands hereinafter mentioned or in any one or more of such lands or to some interest therein make claim in person or in writing to the said lands or any of them or to some interest therein to W. E. Wait, Esq., Special Officer appointed under section 28 of "The Waste Lands Ordinances, 1897, 1899, 1900, and 1903," at his office at Hill House, Mutwal, Colombo:

Such Special Officer, in pursuance of the powers vested in him by the said Ordinances, will declare by writing under his hand that the said lands or such of them, as to which no claim has been made, are the property of the Crown.

W. E. WAIT,  
Special Officer.

*Description of the Lands referred to.*

The following lots situated in the village of Karametiya, in the West Giruwa pattu of the Hambantota District, in the Southern Province, as described in the annexed certified tracings:—

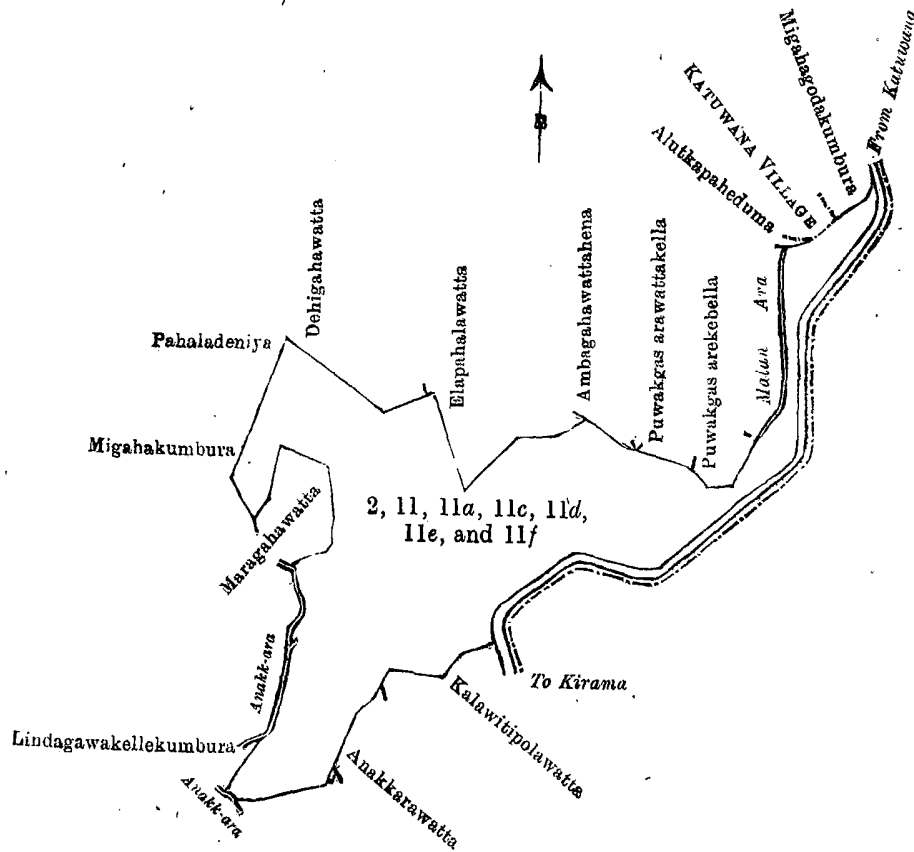
I.

Preliminary plan 149.

Lot.	Name of Land.	Extent. A. R. P.
2	Maharuppehena	1 0 4
11	Pahaladeniyeatmaga	0 3 25
11a	Dehigahawattahena	1 3 10
11c	Elapahalawattakella	0 2 10
11d	Kudagalayahena	10 1 0
11e	Do.	1 2 30
11f	Anakka arawattahena	2 1 0
		18 1 39



and bounded as follows: on the north by Dehigahawatta claimed by Sinappulige Maniki, Elapahalawatta claimed by Pratapage Pabili and others, Ambagahawattahena claimed by Hewageegamagey Karonisa and others, Puwakgasarawattakella claimed by Agampodige Rodda, Puwakgasarekebella claimed by ditto, the Malan-ara, Alutkapaheduma claimed by Karalahinge Ukkuwa and others, the village limit of Katuwana, Migahagodakumbura claimed by Kankanange Kiri Appu; on the east by the road from Katuwana to Kirama; on the south by Kalawitipolawatta claimed by Karalahinge Undiriya, Annakka-arawatta claimed by Omalpage Amangira and others, the Anakka-ara; on the west by Lindagawakellekumbura claimed by Pratapage Janisa and others, the Anakka-ara, Maragahawatta claimed by Marappulige Karonisa, Migahakumbura claimed by Pratapage Mataya and others, Pahaladeniya claimed by ditto.



Scale of 8 Chains to an Inch.

Situation: Karametiya village in West Giruwa pattu of Hambantota District.

Preliminary plan 149.

Lot.	Name of Land.	Extent.	
		A.	R. P.
2	Maharuppehena ..	1	0 4
11	Pahaladeniyeatmaga ..	0	3 25
11a	Dehigahawattahena ..	1	3 10
11c	Elapahalawattakella ..	0	2 10
11d	Kudagalayahena ..	10	1 0
11e	Do. ..	1	2 30
11f	Anakka-arawattahena ..	2	1 0
		<b>18</b>	<b>1 39</b>

Sheet O<sup>15</sup><sub>23-31</sub>

Surveyor-General's Office,  
Colombo, January 28, 1907.

C. MEADEN,  
for Surveyor-General.

## II.

## Preliminary plan 149.

Lot.	Name of Land.	Extent.		
		A.	R.	P.
7	Medagodahena	3	1	8
8b	Mahahenakella	0	2	11
8c	Medagodahena	1	2	18
9	Ilukketiyehena, Medagodahena	69	3	18
27	Kaluwaketiyahena	0	2	19
29	Botiyaketiya-atmagahena, Niwitiwelahena	8	0	3
29d	Niwitiwelahena, &c.	13	1	2
29g	Kirikurakkanhena, Yahalgepolewattahena	3	2	17
30	Niwitiwelahena	0	1	15
31	Niwitiwelahenemukalana	4	1	11
		<u>105</u>	<u>2</u>	<u>2</u>

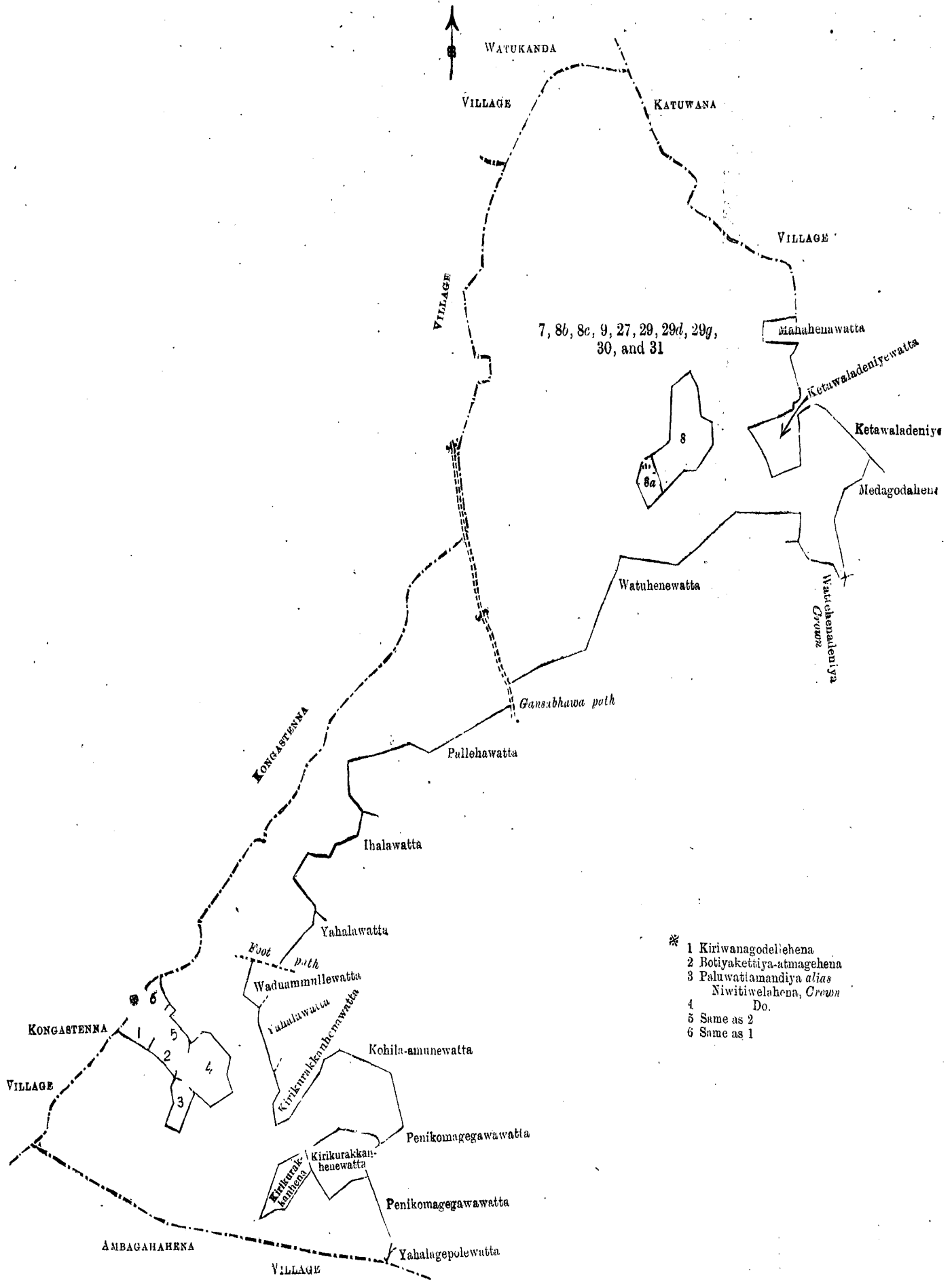
and bounded as follows: on the north by the village limit of Watukanda, the village limit of Katuwana; on the east by the village limit of Katuwana, Mahahenawatta claimed by Pratapage Urdiya, Ketawaladeniyeamunekella claimed by Pratapage Inasa and others, Ketawaladeniyewatta claimed by Marappulige Dingiya, Ketawaladeniyeamunekella claimed by Pratapage Inasa and others, Medagodahena sold by the Crown, Wattehenadeniya belonging to the Crown, Watuhenewatta claimed by Pratapage Rankira and others, a Gansabhawa path, Pallehawatta claimed by Onalpage Baban and others, Ihalawatta claimed by Pratapage Rankira, Yahalawatta claimed by Marappulige Eliasa and others, a footpath, Waduamullewatta claimed by Pratapage Mataya and others, Yahalawatta claimed by Marappulige Eliasa and others, Kirikurakkanhenewatta claimed by Agampodige Babuna, Kohila-amunewatta claimed by Pratapage Adiransa and others, Penikomagegawawatta claimed by Pratapage Juwansa and others, Kirikurakkanhenewatta claimed by Pratapage Malisa, Kirikurakkanhena claimed by ditto, Kirikurakkanhenewatta claimed by ditto, Penikomagegawawatta claimed by Pratapage Juwansa and others, Yahalagepolewatta claimed by Pratapage Inasa; on the south by the village limit of Ambagahahena; on the west by the village limit of Kongastenna, Kiriwanagodellehena claimed by Marappulidurage Jayandrisa, Botiyaketiyeatmagahena claimed by ditto, Paluwattamandiya *alias* Niwitiwelahena claimed by the Crown and by Weerappulige Kiri Baba, Botiyaketiyeatmagahena claimed by Marappulidurage Jayandrisa, Kiriwanagodellehena claimed by ditto, the village limit of Kongastenna, a Gansabhawa path, the village limit of Kongastenna, the village limit of Watukanda.

NOTE.—The following lots lying within the above boundaries are excluded from this notice, and their aggregate acreage of 2 acres and 14 perches is not included in the acreage of 105 acres 2 roods and 2 perches given above:—

## Preliminary plan 149.

Lot.	Name of Land.	Extent.		
		A.	R.	P.
8	Mahahenepahalawatta	1	3	3
8a	Mahaheneudahawatta	0	1	11
		<u>2</u>	<u>0</u>	<u>14</u>

[For tracing see page 419.]



- \* 1 Kiriwanagodelleehena
- 2 Botiyaketiya-atmagehena
- 3 Paluwatamandiya *alias* Niwitiwelahena, *Crown*
- 4 Do.
- 5 Same as 2
- 6 Same as 1

Scale of 8 Chains to an Inch.

Situation : Karametiya village in West Giruwa pattu of Hambantota District.

Preliminary plan 149.

Lot.	Name of Land.	Extent.		
		A.	R.	P.
7	Medagodahena	3	1	8
8b	Mahahenakella	0	2	11
8c	Medagodahena	1	2	18
9	Ilukketiyehena, Medagodahena	69	3	18
27	Kaluwaketiya	0	2	19
29	Botiyaketiya-atmagahena, Niwitiwelahena	8	0	3
29d	Niwitiwelahena, &c.	13	1	2
29g	Kirikurakkanhena, Yahalgepolewattahena	3	2	17
30	Niwitiwelahena	0	1	15
31	Niwitiwelahenemukalana	4	1	11
		105	2	2

Lots excluded.

8	Mahahenepahalawatta	1	3	3
8i	Mahaheneudahawatta	0	1	11
		2	0	14

Sheets O 15 & O <sup>15</sup><sub>23-31</sub>

Surveyor-General's Office,  
Colombo, January 28, 1907.

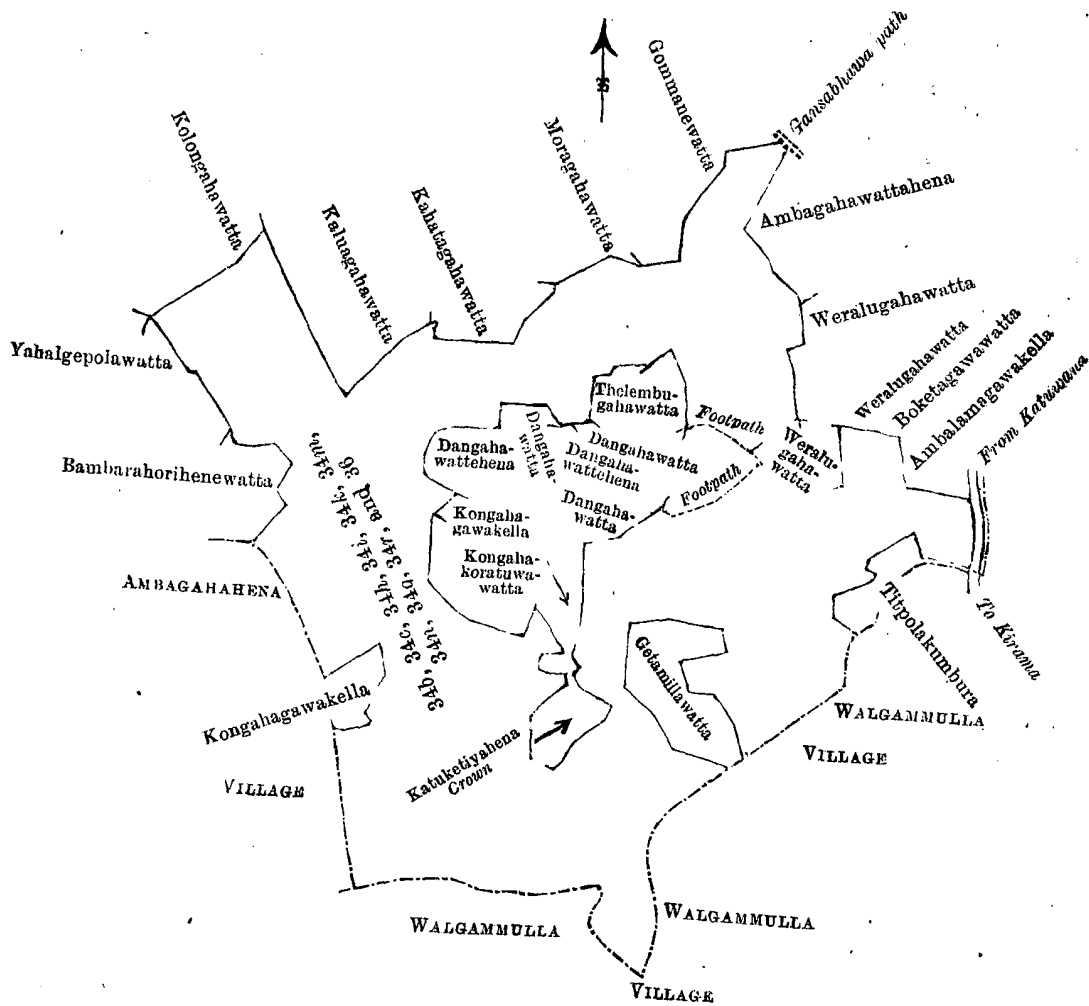
C. MEADEN,  
for Surveyor-General.

III.

Preliminary plan 149.

Lot.	Name of Land.	Extent.		
		A.	R.	P.
34b	Gommanewattahena	5	2	36
34c	Bambarahorehena, Telambugahahena	7	3	24
34h	Kaluwagahawattahena	0	2	24
34i	Bambarahorehena	4	2	25
34k	Kongahagawakella	10	2	11
34m	Katuketiyahena	5	2	4
34n	Labuwelahena	0	1	14
34q	Getamillahena	9	0	25
34r	Titpolakumburahena	2	1	25
36	Dikhenekoratuwa	0	0	27
		47	0	15

and bounded as follows : on the north by Kolongahawatta claimed by Pratapage Juwansa, Kaluagahawatta claimed by Pratapage Inasa, Kahatagahawatta claimed by Pratapage Bilinda and others, Moragahawatta claimed by Hstaringe Nonisa, Gommanewatta claimed by Pratapage Dingirisa, a Gansabhawa path ; on the east by Ambagahawattahena claimed by Marappulige Dondirisa, Weralugahawatta claimed by Weerappulige Esenda and others, Weralugahawatta claimed by Weerappulige Bilinda, a footpath, Telambugahawatta claimed by Pratapage Ronna, Dangahawatta claimed by Marappulige Malisa, Dangahawattahena claimed by Marappulige Malisa and others, Dangahawatta claimed by ditto, Dangahawattahena claimed by ditto, Kongahagawakella claimed by Marappulige Bilinda, Kongahakoratuwewatta claimed by Marappulige Bilinda and others, Katuketiyahena belonging to the Crown, Kongahakoratuwewatta claimed by Marappulige Bilinda and others, Dangahawatta claimed by Marappulige Kiribuwa, a footpath, Weralugahawatta claimed by Weerappulige Bilinda, Weralugahawatta claimed by Weerappulige Esenda, Boketagawawatta claimed by Marappulige Eliasa and others, Ambalamagawakella sold by the Crown, the village limit of Walgammulla, Titpolakumbura claimed by Pratapage Mataya and others, the village limit of Walgammulla ; on the south by the village limit of Walgammulla ; on the west by the village limit of Ambagahahena, Kongahagawakella claimed by Marappulige Bilinda and others, the village limit of Ambagahahena, Bambarahorihewatta claimed by Marappulige Juwansa and others, Yahalgepolawatta claimed by Marappulige Ukkira.



Scale of 8 Chains to an Inch.

Situation : Karametiya village in West Giruwa pattu of Hambantota District.

Preliminary plan 149.

Lot.	Name of Land.	Extent.		
		A.	R.	P.
34b	Gommanewattahena	5	2	36
34c	Bambarahorehena, Telambugahahena	7	3	24
34h	Kaluwagahawattahena	0	2	24
34i	Bambarahorehena	4	2	25
34k	Kongahagawakella	10	2	11
34m	Katuketiyahena	5	2	4
34n	Labuwelahena	0	1	14
34q	Getamillahena	9	0	25
34r	Titpolakumburahena	2	1	25
36	Dikhenekoratuwa	0	0	27
		<u>7</u>	<u>0</u>	<u>15</u>

Sheets O<sup>15</sup><sub>22-30</sub>, O<sup>15</sup><sub>22-31</sub>, O<sup>15</sup><sub>38-46</sub>, and O<sup>15</sup><sub>39-47</sub>

Surveyor-General's Office,  
Colombo, February 15, 1907.

2,710

C. MEADEN,  
for Surveyor-General.  
Hambantota S. O. 5—1907

**Notice under "The Waste Lands Ordinances of 1897, 1899, 1900, and 1903."**

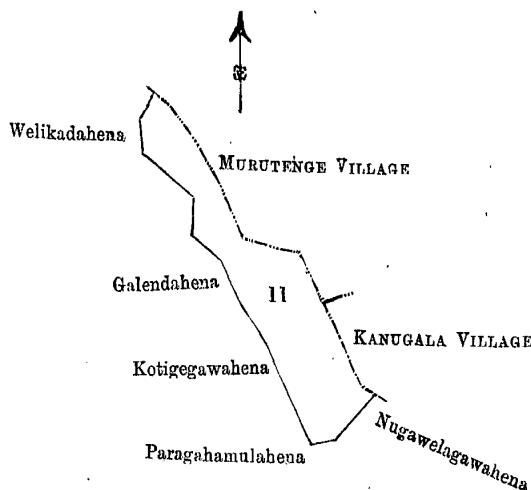
**T**AKE notice, that unless within three months from the 17th day of May, 1907, the persons, if any, who claim any interest in the land hereinafter mentioned, make claim in person or in writing to the said land or to some interest therein to J. M. Davies, Esq., Special Officer appointed under section 28 of "The Waste Lands Ordinances, 1897, 1899, 1900, and 1903," at his office at Hill House, Mutwal, Colombo :

Such Special Officer, in pursuance of the powers vested in him by the said Ordinances, will declare by writing under his hand that the said land, to which no claim has been made, is the property of the Crown.

J. M. DAVIES,  
Special Officer.

*Description of the Land referred to.*

The land commonly called or known as Galgodamukalana, situated in the village of Mummana in the Katugampola Medapattu korale of the Katugampola hatpattu of the Kurunegala District, in the North-Western Province, containing in extent 3 acres 3 roods and 28 perches, shown as lot 11 in preliminary plan 233 and in the annexed certified tracing therefrom, and bounded as follows: on the north by Welikadahena claimed by Sinna Marikar Sesira Lebbe, the village limit of Murutenge; on the east by the village limit of Murutenge, the village limit of Kanugala; on the south by Nugawelagawahena claimed by Sittappuhami, Gan-arachchi; on the west by Paragahamulahena claimed by Manapperu Mudiyansele Manelhami, Kotigegawahena claimed by Manapperu Mudiyansele Kiri Banda, Galendahena claimed by ditto, Welikadahena claimed by Sinna Marikar Sesira Lebbe.



Scale of 8 Chains to an Inch.

Situation: Mummana village in Katugampola Medapattu korale.

Preliminary plan 233.

Lot.	Name of Land.	Extent. A. R. P.
11	Galgodamukalana	3 3 28

Surveyor-General's Office,  
Colombo, April 4, 1907.

Field sheet I 18  
17—25

C. MEADEN,  
for Surveyor-General.  
Kurunegala S. O. 10—1907

2,711

**Notice under "The Waste Lands Ordinances of 1897, 1899, 1900, and 1903."**

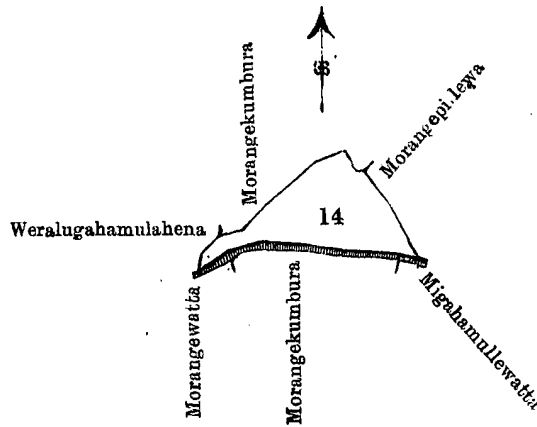
**T**AKE notice, that unless within three months from the 17th day of May, 1907, the persons, if any, who claim any interest in the land hereinafter mentioned make claim in person or in writing to the said land or to some interest therein to J. M. Davies, Esq., Special Officer appointed under section 28 of "The Waste Lands Ordinances, 1897, 1899, 1900, and 1903," at his office at Hill House, Mutwal, Colombo :

Such Special Officer, in pursuance of the powers vested in him by the said Ordinances, will declare by writing under his hand that the said land, to which no claim has been made, is the property of the Crown.

J. M. DAVIES,  
Special Officer.

*Description of the Land referred to.*

The land commonly called or known as Morangewewa, situated in the village of Murutenge in the Mayurawati korale of the Dambadeni hatpattu of the Kurunegala District, in the North-Western Province, containing in extent 2 acres and 7 perches, shown as lot 14 in preliminary plan 14 and in the annexed certified tracing therefrom, and bounded as follows: on the north by Morangekumbura claimed by Sedunga Mudiyansele Dingiri Banda and others; on the east by Morangepillewa claimed by Sedunga Mudiyansele Dingiri Banda and others; on the south by Meegahanullewatta claimed by Wewelwalaralalage Bandirala; Morangekumbura claimed by Wewelwalaralalage Sittappu and others, Morangewatta claimed by Patiraja Mudiyansele Rammenika; on the west by Weralugahanulahena claimed by Patiraja Mudiyansele Kiri Banda.



Scale of 8 Chains to an Inch.

Situation : Murutange village in Mayurawati korale.

Preliminary plan 14.

Lot.	Name of Land.	Extent. A. R. P.
14	Marangewewa	2 0 7

Field sheet I 18  
1-9

Surveyor-General's Office,  
Colombo, April 4, 1907.

2,712

C. MEADEN,  
for Surveyor-General.

Kurunegala S. O. 11—1907

**Notice under "The Waste Lands Ordinances of 1897, 1899, 1900, and 1903."**

TAKE notice, that unless within three months from the 17th day of May, 1907, the persons, if any, who claim any interest in the lands hereinafter mentioned or in any one or more of such lands make claim in person or in writing to the said lands or any of them or to some interest therein to J. M. Davies, Esq., Special Officer appointed under section 28 of "The Waste Lands Ordinances, 1897, 1899, 1900, and 1903," at his office at Hill House, Mutwal, Colombo :

Such Special Officer, in pursuance of the powers vested in him by the said Ordinances, will declare by writing under his hand that the said lands or such of them, as to which no claim has been made, are the property of the Crown.

J. M. DAVIES,  
Special Officer.

*Description of the Lands referred to.*

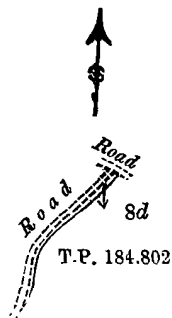
The following lots situated in the village of Walpolamulla in the Katugampola Medapattu korale of the Katugampola hatpattu of the Kurunegala District, in the North-Western Province, as described in the annexed certified tracings :—

I.

Preliminary plan 234.

Lot.	Name of Land.	Extent. A. R. P.
8d	Kakkokele (road reservation)	0 0 12

and bounded as follows : on the north by a road ; on the east and south by T. P. 184,802 ; on the west by a road.



Scale of 8 Chains to an Inch.

## Walpolamulla village in Katugampola Medapattu korale.

Preliminary plan 234.

Lot.	Name of Land.	Extent.	
		A.	R. P.
8d	Kakkokele (road reservation)	0	0 12

Field sheet I<sup>18</sup><sub>17-25</sub>Surveyor-General's Office,  
Colombo, April 4, 1907.

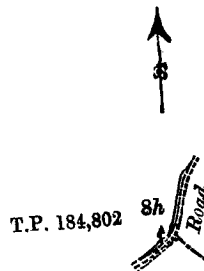
II.

C. MEADEN,  
for Surveyor-General.

Preliminary plan 234.

Lot.	Name of Land.	Extent.	
		A.	R. P.
8h	Kakkokele (road reservation)	0	0 7

and bounded as follows: on the north by T. P. 184,802; on the east and south by a road; on the west by T. P. 184,802.



Scale of 8 Chains to an Inch.

Situation: Walpolamulla village in Katugampola Medapattu korale.

Preliminary plan 234.

Lot.	Name of Land.	Extent.	
		A.	R. P.
8h	Kakkokele (road reservation)	0	0 7

Field sheet I<sup>18</sup><sub>17 25</sub>Surveyor-General's Office,  
Colombo, April 4, 1907.C. MEADEN,  
for Surveyor-General.

2,713

Kurunegala S. O. 12—1907

**Notice under "The Waste Lands Ordinances of 1897, 1899, 1900, and 1903."**

TAKE notice, that unless within three months from the 17th day of May, 1907, the persons, if any, who claim any interest in the lands hereinafter mentioned or in any one or more of such lands or to some interest therein make claim in person or in writing to the said lands or any of them or to some interest therein to W. E. Wait, Esq., Special Officer appointed under section 28 of "The Waste Lands Ordinances, 1897, 1899, 1900, and 1903," at his office at Hill House, Mutwal, Colombo:

Such Special Officer, in pursuance of the powers vested in him by the said Ordinances, will declare by writing under his hand that the said lands or such of them, as to which no claim has been made, are the property of the Crown.

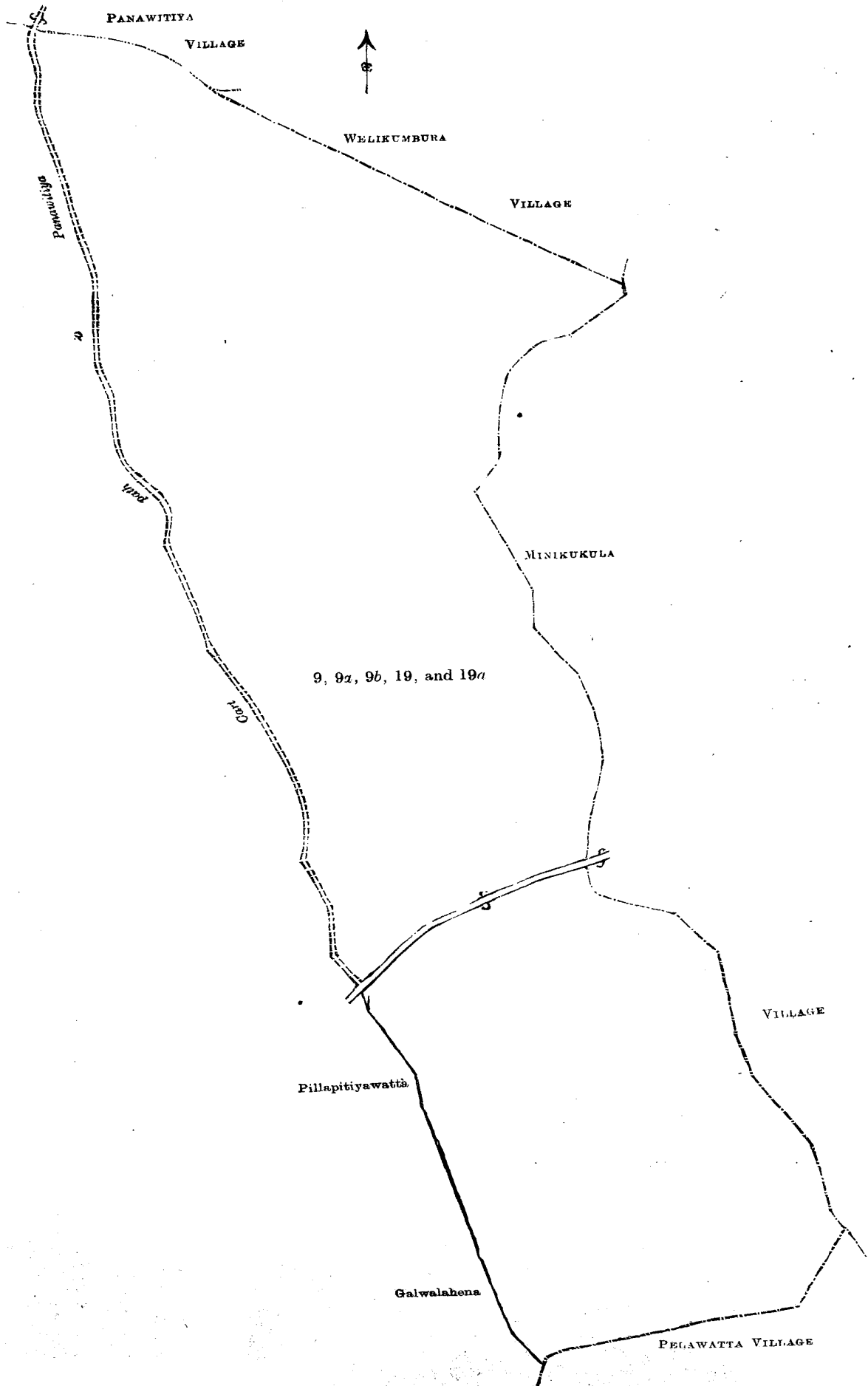
W. E. WAIT,  
Special Officer.*Description of the Lands referred to.*

The following lots situated in the village of Metiyagane in the Dambadeni Udukaha Korale West of the Dambadeni hatpattu of the Kurunegala District, in the North-Western Province, as described in the annexed certified tracing:—

Lot.	Name of Land.	Extent.	
		A.	R. P.
9	Iriyagollemukalana	123	1 30
9a	Do.	0	0 2
9b	Do.	0	0 30
19	Kosgahamulahenamukalana	59	2 5
19a	Do.	0	0 20
		183	1 7

and bounded as follows: on the north by the village limit of Panawitiya, the village limit of Welikumbura; on the east by the village limit of Minikukula, the village limit of Pelawatta; on the south by the village limit of Pelawatta; on the west by Galwalahena claimed by A. P. Gunetileka, Pillapitiyawatta claimed by ditto; a cart path to Panawitiya.





Scale of 8 Chains to an Inch.

Situation : Metiyagane village in Dambadeni Udukaha Korale West of Kurunegala District

Preliminary plan 239.

Lot.	Name of Land.	Extent.		
		A.	R.	P.
9	Iriyagollemukalana	123	1	30
9a	Do.	0	0	2
9b	Do.	0	0	30
19	Kosgahamulahenamukalana	59	2	5
19a	Do.	0	0	20
		<u>183</u>	<u>1</u>	<u>7</u>

Sheets I 18  
19-27 & I 18  
35-43

Surveyor-General's Office,  
Colombo, March 11, 1907.

2,714

C. MEADEN,  
for Surveyor-General.  
Kurunegala S. O. 13-1907.

**Notice under "The Waste Lands Ordinances of 1897, 1899, 1900, and 1903."**

TAKE notice, that unless within three months from the 17th day of May, 1907, the persons, if any, who claim any interest in the lands hereinafter mentioned or in any one or more of such lands or to some interest therein make claim in person or in writing to the said lands or any of them or to some interest therein to W. E. Wait, Esq., Special Officer appointed under section 28 of "The Waste Lands Ordinances, 1897, 1899, 1900, and 1903," at his office at Hill House, Mutwal, Colombo :

Such Special Officer, in pursuance of the powers vested in him by the said Ordinances, will declare by writing under his hand that the said lands or such of them, as to which no claim has been made, are the property of the Crown.

W. E. WAIT,  
Special Officer.

*Description of the Lands referred to.*

The following lots situated in the village of Palugollewa in the Galkadawala tulana of the Nuwaragam korale of the Nuwaragampalata, in the North-Central Province, as described in the annexed certified tracing, viz. :—

Preliminary plan 476.

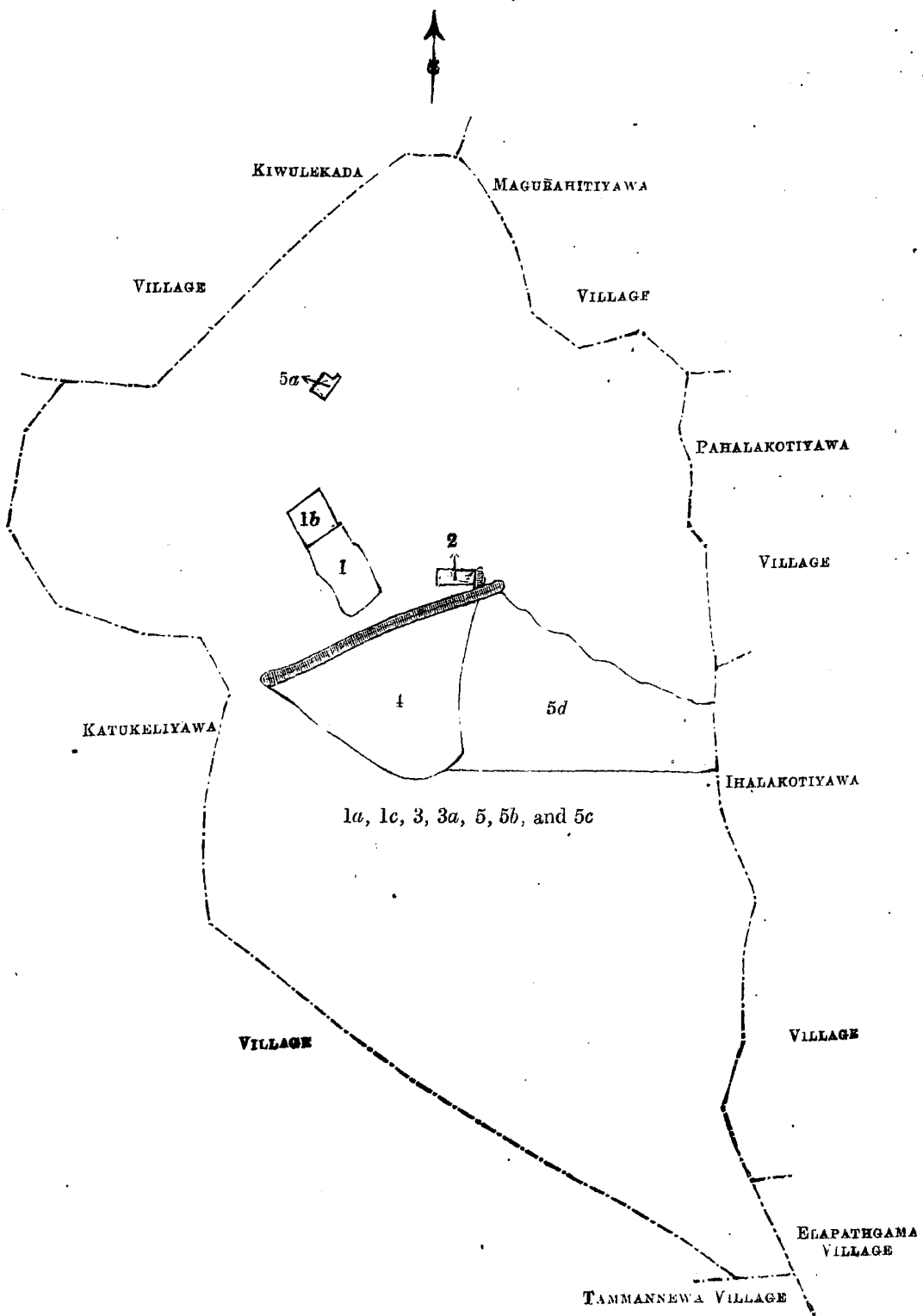
Lot.	Name of Land.	Extent.		
		A.	R.	P.
1a	Palugollewewela	0	0	18
1c	Do.	0	0	12
3	Palugollewetisbamba	1	1	5
3a	Palugollewepasbamba	0	1	0
5	Palugollewemukalana and Palugollewekatuwa	415	1	24
5b	Do.	1	0	12
5c	Do.	0	3	12
		<u>419</u>	<u>0</u>	<u>3</u>

and bounded as follows : on the north by the village limit of Kinulekada, the village limit of Magurahitiyawa, on the east by the village limit of Pahalakotiyawa, the village of Ihalakotiyawa, the village limit of Elpathgama ; on the south by the village limit of Tammannewa, the village limit of Katukeliyawa ; on the west by the village limit of Katukeliyawa.

NOTE.—The following lots lying within the above boundaries are excluded from this notice, and their aggregate acreage of 56 acres 2 roods and 7 perches is not included in the acreage of 419 acres and 3 perches given above :—

Preliminary plan 476.

Lot.	Name of Land.	Extent.		
		A.	R.	P.
1	Palugollewewela	3	2	35
1b	Akkarawela (T. P. 145,246)	1	2	39
2	Palugollewegammeda	0	2	7
4	Palugollewewewa	20	1	23
5a	Palugolleweminipittaniya	0	1	3
5d	Palugollewemukalana and Palugollewekatuwa	29	3	20
		<u>56</u>	<u>2</u>	<u>7</u>



Scale of 16 Chains to an Inch.

D 7

Situation : Palugollewa village in Galkadawala tulana of Nuwaragam korale.

Preliminary plan 476.

Lot.	Name of Land.	Extent.		
		A.	R.	P.
1a ..	Palugollewewela .. ..	0	50	18
1c ..	Do. .. ..	70	0	12
3 ..	Palugollewetisbamba .. ..	1	1	5
3a ..	Palugollewepasbamba .. ..	0	1	0
5 ..	Palugollewemukalana and Palugollewekatuwa .. ..	415	1	24
5b ..	Do. .. .. do. .. ..	1	0	12
5c ..	Do. .. .. do. .. ..	0	3	12
		<b>419</b>	<b>0</b>	<b>3</b>
<i>Lots excluded.</i>				
1 ..	Palugollewewela .. ..	3	2	35
1b ..	Akkarawela (T. P. 145,246) .. ..	1	2	39
2 ..	Palugollewegammedda .. ..	0	2	7
4 ..	Palugollewewewa .. ..	20	1	23
5a ..	Palugolleweminipittaniya .. ..	0	1	3
6b ..	Palugollewemukalana and Palugolleweka uwa .. ..	29	3	20
		<b>56</b>	<b>2</b>	<b>7</b>

Surveyor-General's Office,  
Colombo, February 27, 1907.

2,715

Field sheets C<sub>51-59</sub><sup>24</sup> & C<sub>52-60</sub><sup>24</sup>

C. MEADEN,  
for Surveyor-General.

Anuradhapura S. O. 30—1907

**Notice under "The Waste Lands Ordinances of 1897, 1899, 1900, and 1903."**

**T**AKE notice, that unless within three months from the 17th day of May, 1907, the persons, if any, who claim any interest in the land hereinafter mentioned make claim in person or in writing to the said land or to some interest therein to W. E. Wait, Esq., Special Officer appointed under section 28 of "The Waste Lands Ordinances, 1897, 1899, 1900, and 1903," at his office at Hill House, Mutwal, Colombo :

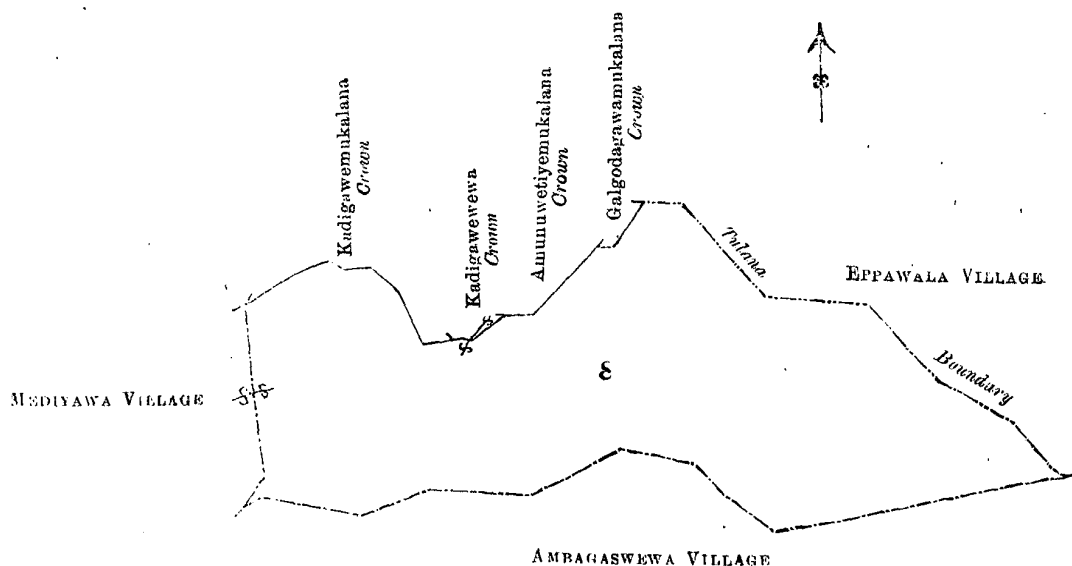
Such Special Officer, in pursuance of the powers vested in him by the said Ordinances, will declare by writing under his hand that the said land, to which no claim has been made, is the property of the Crown.

W. E. WAIT,  
Special Officer.

*Description of the Land referred to.*

The land commonly called or known as Kadigawehenyaya, situated in the village of Kadigawa in the Nambada tulana of the Eppawala korale of the Nuwaragampalata, in the North-Central Province, containing in extent 118 acres 1 rood and 33 perches, shown as lot 8 in preliminary plan 189 and in the annexed certified tracing therefrom, and bounded as follows : on the north by Kadigawemukalana belonging to the Crown, Kadigawewewa belonging to the Crown, Amunuwetiye mukalana belonging to the Crown, Galgodagawemukalana belonging to the Crown, the village limit of Eppawala ; on the east by the village limit of Eppawala ; on the south by the village limit of Ambagaswewa ; on the west by the village limit of Mediyawa.

[For Tracing see page 429.]



Scale of 16 Chains to an Inch.

Situation : Kadigawa village in Eppawala korale of Anuradhapura District.

Preliminary plan 189.

Lot.	Name of Land.	Extent. A. R. P.
S.	Kadigawehenyaya	118 1 33

Surveyor-General's Office,  
Colombo, April 10, 1907.  
2,716

Field sheet F. 14  
36—44

C. MEADEN,  
for Surveyor-General.  
Anuradhapura S. O. 31—1907.

**Notice under "The Waste Lands Ordinances of 1897, 1899, 1900, and 1903."**

TAKE notice, that unless within three months from the 17th day of May, 1907, the persons, if any, who claim any interest in the lands hereinafter mentioned or in any one or more of such lands or to some interest therein make claim in person or in writing to the said lands or any of them or to some interest therein to W. E. Wait, Esq., Special Officer appointed under section 28 of "The Waste Lands Ordinances, 1897, 1899, 1900, and 1903," at his office at Hill House, Mutwal, Colombo :

Such Special Officer, in pursuance of the powers vested in him by the said Ordinances, will declare by writing under his hand that the said lands or such of them, as to which no claim has been made, are the property of the Crown.

W. E. WAIT,  
Special Officer.

*Description of the Lands referred to.*

The following lots situated in the village of Kudakanumulla in the Nachcha tulana of the Ulagalla korale of the Hurulupalata, in the North-Central Province, as described in the annexed certified tracing :—

Preliminary plan 410.

Lot.	Name of Land.	Extent. A. R. P.
1	Parahabadahena	86 0 12
1a	Do.	5 0 7
1b	Do.	0 0 18
2	Ellagalamukalana	29 1 27
3	Timbiriwalamukalana	3 2 15
4/1	Kudakanumullehena	0 0 6
5/1	Do.	1 0 28
7	Kudakanumulletisbamba	1 3 33
7a	Kudakanumullepasbamba	0 0 14
11	Wewihalahena	109 3 15
11b	Do.	0 0 14
13	Kudakanumulletisbamba	0 1 36
13b	Kudakanumullepasbamba	0 0 5
15	Kudakanumullekele	0 2 2
16	Kudakanumulle mukalana	0 3 3
17	Do.	1 1 4
18	Kudakanumullekele	5 2 20
19	Pilamabendigalwetiye mukalana	20 1 0
		<hr/> 266 1 19 <hr/>

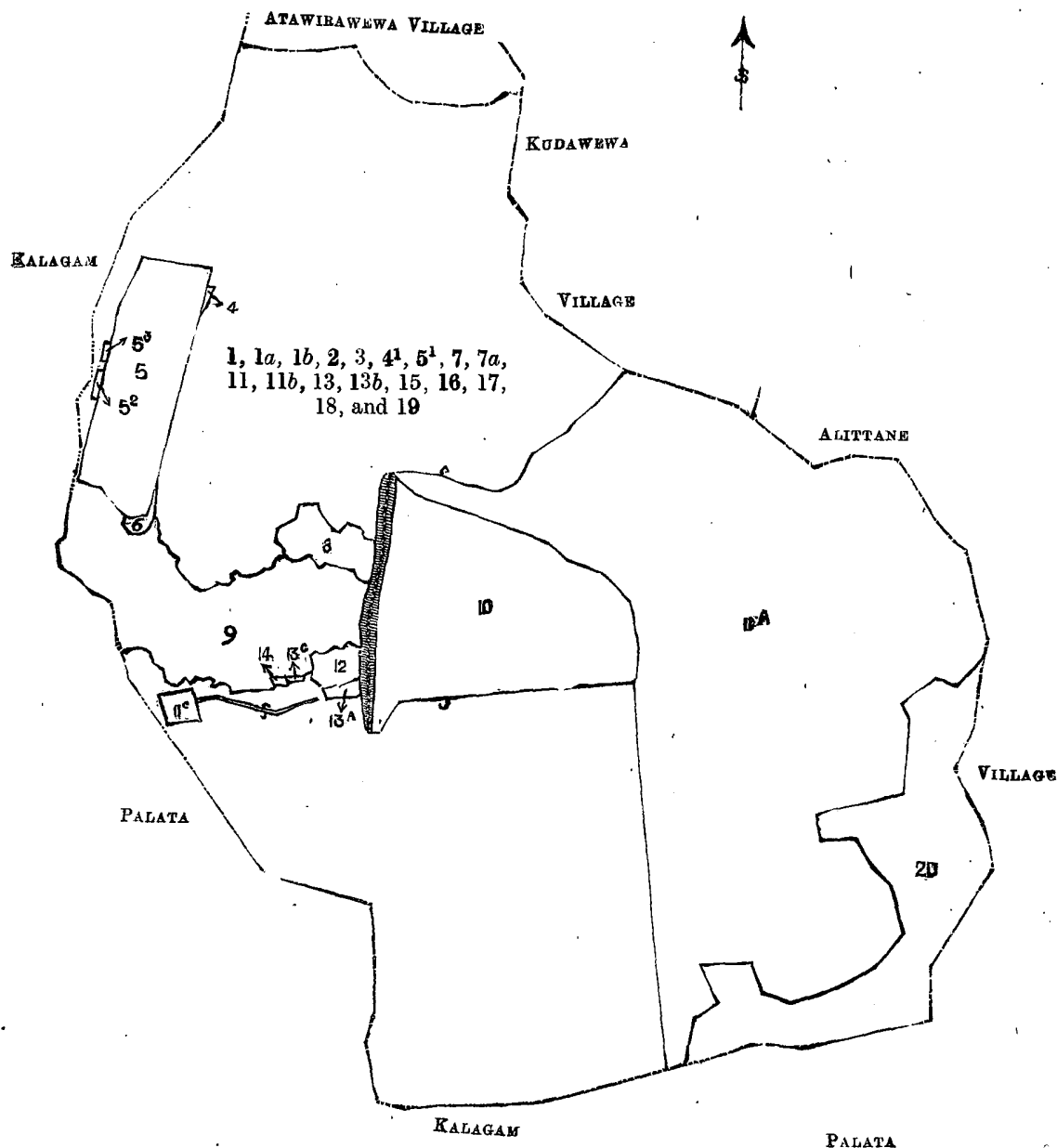
and bounded as follows: on the north by the village limit of Atawirawewa, the village limit of Kudawewa, the village limit of Alittane; on the east by the village limit of Alittane; on the south and west by the boundary of Kalagam palata.

NOTE.—The following lots lying within the above boundaries are excluded from this notice, and no part of their aggregate acreage of 275 acres 1 rood and 23 perches is included in the acreage of 266 acres 1 rood and 19 perches given above:—

## Preliminary plan 410.

Lot.	Name of Land.	Extent.		
		A.	R.	P.
4	Akkarewela	0	0	21
5	Akkareidama (T. P. 158,105)	16	3	17
5/2	Akkarewela	0	2	17
5/3	Do.	0	0	4
6	Kudakanumullehena	0	2	4
8	Kudakanumullegammedda	3	3	23
9	Kudakanumullewela	26	1	5
10	Kudakanumullewewa	39	3	20
11a	Wewihalahena	152	3	28
11c	Do.	1	0	6
12	Kudakanumullepuranagammedda	1	2	26
13a	Palugangoda	0	1	28
13c	Kudakanumullewela	0	0	11
14	Polwatta	0	0	10
20	Kayanwalamukalana	31	0	3
		<u>275</u>	<u>1</u>	<u>23</u>

[For Tracing see page 431.]



Scale of 16 Chains to an Inch

Situation : Kudakanumulla village in Nachcha tulana of Ulagalla korale.

Preliminary plan 410.

Lot.	Name of Land.	Extent.		
		A.	R.	P.
1	Parahabadahena	86	0	12
1a	Do.	5	0	7
1b	Do.	0	0	18
2	Ellagalamukalana	29	1	27
3	Timbiriwalamukalana	3	2	15
4	Kudakanumullehena	0	0	6
5/1	Do.	1	0	28
7	Kudakanumulletisbamba	1	3	33
7a	Kudakanumullepasbamba	0	0	14
11	Wewihalahena	109	3	15
11b	Do.	0	0	14
13	Kudakanumulletisbamba	0	1	36
13b	Kudakanumullepasbamba	0	0	5
15	Kudakanumullekele	0	2	2
16	Kudakanumullemukalana	0	3	3
17	Do.	1	1	4
18	Kudakanumullekele	5	2	20
19	Pila endigalwetiyanukalana	20	1	0
		266	1	19

## Lots excluded.

Lot.	Name of Land.	Extent.		
		A.	R.	P.
4	Akkarewela	0	0	21
5	Akkareidama (T. P. 158,105)	16	3	17
5/2	Akkarewela	0	2	17
5/3	Do.	0	0	4
6	Kudakanumullehena	0	2	4
8	Kudakanumullegammedda	3	3	23
9	Kudakanumullewela	26	1	5
10	Kudakanumullewewa	39	3	20
11a	Wewihalahena	152	3	28
11c	Do.	1	0	6
12	Kudakanumullepuranagammedda	1	2	26
13a	Palugangoda	0	1	28
13c	Kudakanumullewela	0	0	11
14	Polwatta	0	0	10
20	Kayanwalamukalana	31	0	3
		275	1	23

Surveyor-General's Office,  
Colombo, February 20, 1907.  
2,717

Field sheets F 14 & F 14  
8—16 F 24—32

C. MEADEN,  
for Surveyor General.  
Anuradhapura S. O. 32—1907

## Notice under "The Waste Lands Ordinances of 1897, 1899, 1900, and 1903."

TAKE notice, that unless within three months from the 17th day of May, 1907, the persons, if any, who claim any interest in the lands hereinafter mentioned or in any one or more of such lands or to some interest therein make claim in person or in writing to the said lands or any of them or to some interest therein to W. E. Wait, Esq., Special Officer appointed under section 28 of "The Waste Lands Ordinances, 1897, 1899, 1900, and 1903," at his office at Hill House, Mutwal, Colombo :

Such Special Officer, in pursuance of the powers vested in him by the said Ordinances, will declare by writing under his hand that the said lands or such of them, as to which no claim has been made, are the property of the Crown.

W. E. WAIT,  
Special Officer.

## Description of the Lands referred to.

The following lots situated in the village of Indigaspotana, in the Ihala Medagandahe tulana of the Nuwaragam korale of the Nuwaragampalata, in the North-Central Province, as described in the annexed certified tracing :—

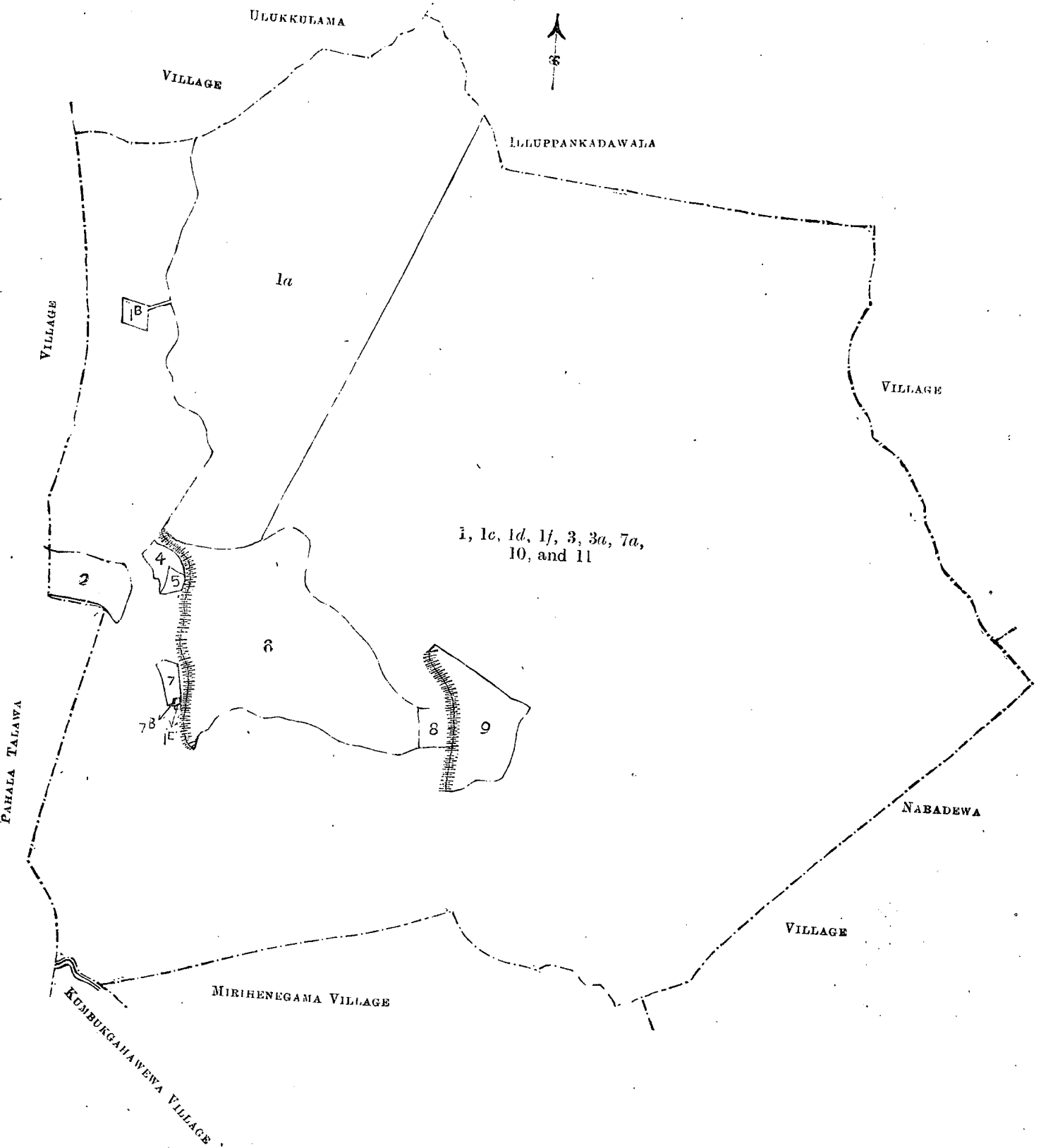
Lot.	Name of Land.	Extent		
		A.	R.	P.
Preliminary plan 281.				
1	Indigaspotanekele	735	0	8
1c	Do.	2	3	20
1d	Do.	0	1	5
1f	Do.	0	2	8
3	Indigaspotanetisbamba	2	0	10
3a	Do.	0	1	0
7a	Indigaspotanewatta	0	1	8
10	Indigaspotanehena	2	0	20
11	Do.	8	3	15
		752	1	14

and bounded as follows : on the north by the village limit of Ulukkulama, the village limit of Iluppankadawala, on the east by the village limit of Illuppankadawala, the village limit of Nabadewa ; on the south by the village limit of Nabadewa, the village limit of Mirihenagama, the village limit of Kumbukgahawewa ; on the west by the village limit of Pahalatalawa.

NOTE.—The following lots lying within the above boundaries are excluded from this notice, and their aggregate acreage of 201 acres and 37 perches is not included in the acreage of 752 acres 1 rood and 14 perches given above :—

Lot.	Name of Land.	Extent.		
		A.	R.	P.
Preliminary plan 281.				
1a	Indigaspotanekele	133	1	0
1b	Do.	1	0	0
1e	Paluwatta	0	0	4
2	Indigaspotanewela	6	0	28
4	Indigaspotanewatta	1	2	18
5	Do.	0	1	38
6	Indigaspotanepahalawewa	46	0	20
7	Indigaspotanewatta	0	3	36
7b	Do.	0	0	6
8	Indigaspotaneihalawela	2	0	22
9	Indigaspotaneihalawewa	9	1	25
		201	0	37





Scale of 16 Chains to an Inch.

Situation : Indigaspotana village in Ihala Medagandahe tulana of Nuwaragam korale.  
Preliminary plan 281.

Lot.	Name of Land.	Extent.		
		A.	R.	P.
1	Indigaspotanekele	735	0	8
1c	Do.	2	3	20
1d	Do.	0	1	5
1f	Do.	0	2	8
3	Indigaspotanetisbamba	2	0	10
3a	Do.	0	1	0
7a	Indigaspotanewatta	0	1	8
10	Indigaspotanehena	2	0	20
11	Do.	8	3	15
		752	1	14

*Lots excluded.*

1a	Indigaspotanekele	133	1	0
1b	Do.	1	0	0
1e	Paluwatta	0	0	4
2	Indigaspotanewela	6	0	28
4	Indigaspotanewatta	1	2	18
5	Do.	0	1	38
6	Indigaspotanepahalawewa	46	0	20
7	Indigaspotanewatta	0	3	36
7b	Do.	0	0	6
8	Indigaspotaneihalawela	2	0	22
9	Indigaspotaneihalawewa	9	1	25
		201	0	37

Field sheets F 40—48, F 49, & F 50

Surveyor-General's Office,  
Colombo, March 8, 1907.

2,718

C. MEADEN,  
for Surveyor-General.

Anuradhapura S. O. 33—1907

**Notice under "The Waste Lands Ordinances of 1897, 1899, 1900, and 1903."**

**T**AKE notice, that unless within three months from the 17th day of May, 1907, the persons, if any, who claim any interest in the lands hereinafter mentioned or in any one or more of such lands make claim in person or in writing to the said lands or any of them or to some interest therein to W. E. Wait, Esq., Special Officer appointed under section 28 of "The Waste Lands Ordinances, 1897, 1899, 1900, and 1903," at his office at Hill House, Mutwal, Colombo :

Such Special Officer, in pursuance of the powers vested in him by the said Ordinances, will declare by writing under his hand that the said lands or such of them, as to which no claim has been made, are the property of the Crown.

W. E. WAIT,  
Special Officer.

*Description of the Lands referred to.*

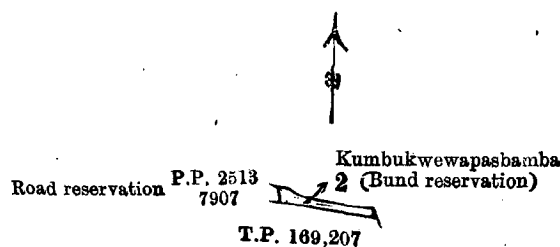
The following lots situated in the village of Kumbukenda, in the Nambade tulana of the Eppawala korale of the Nuwaragampalata, in the North-Central Province, as described in the annexed certified tracings :—

I.

Preliminary plan 393.

Lot.	Name of Land.	Extent.		
		A.	R.	P.
2	Kumbukendewela	0	0	20

and bounded as follows : on the north and east by Kumbukwewapasmamba (bund reservation) ; on the south by T. P. 169,207 ; on the west by road reservation (P. P. 2,513/7,907).



Scale of 8 Chains to an Inch.

Situation : Kumbukenda village in Eppawala korale.

Preliminary plan 393.

Lot.	Name of Land.	Extent. A. R. P.
2	Kumbukendewela	0 0 20

Surveyor-General's Office,  
Colombo, February 20, 1907.

Field sheet F<sup>14</sup>  
54—62

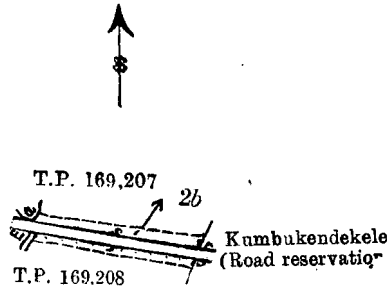
C. MEADEN,  
for Surveyor-General.

II.

Preliminary plan 393.

Lot.	Name of Land.	Extent. A. R. P.
2b	Road reservation (P. P. 1,054/2,965)	0 2 10

and bounded as follows : on the north by T. P. 169,207 ; on the east by Kumbukendekele (road reservation) ; on the south by T. P. 169,208 ; on the west by an ela.



Scale of 8 Chains to an Inch.

Situation : Kumbukenda village in Eppawala korale.

Preliminary plan 393.

Lot.	Name of Land.	Extent. A. R. P.
2b	Road reservation (P.P. 1,054 2,965)	0 2 10

Surveyor-General's Office,  
Colombo, February 20, 1907.

Field sheet F<sup>14</sup>  
54—62

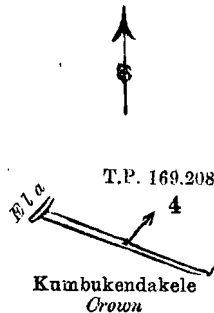
C. MEADEN,  
for Surveyor-General.

III.

Preliminary plan 393.

Lot.	Name of Land.	Extent. A. R. P.
4	Kumbukendewela	0 0 38

and bounded as follows : on the north by T. P. 169,208 ; on the east and south by Kumbukendekele belonging to the Crown ; on the west by an ela.



Scale of 8 Chains to an Inch.

Situation : Kumbukenda village in Eppawala korale.

Preliminary plan 393.

Lot.	Name of Land.	Extent. A. R. P.
4	Kumbukendewela	0 0 38

Surveyor-General's Office,  
Colombo, February 20, 1907.

Field sheet F<sup>14</sup>  
54—62

C. MEADEN,  
for Surveyor-General.  
Amuradhapura S. O. 34—1907

**Notice under "The Waste Lands Ordinances of 1897, 1899, 1900, and 1903."**

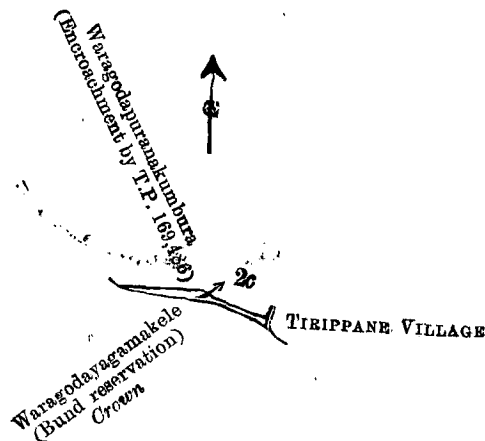
**T**AKE notice, that unless within three months from the 17th day of May, 1907, the persons, if any, who claim any interest in the land hereinafter mentioned, make claim in person or in writing to the said land or to some interest therein to W. E. Wait, Esq., Special Officer appointed under section 28 of "The Waste Lands Ordinances, 1897, 1899, 1900, and 1903," at his office at Hill House, Mutwal, Colombo :

Such Special Officer, in pursuance of the powers vested in him by the said Ordinances, will declare by writing under his hand that the said land, to which no claim has been made, is the property of the Crown.

W. E. WAIT,  
Special Officer.

*Description of the Land referred to.*

The land commonly called or known as Waragodapuranakumbura (bund reservation), situated in the village of Waragoda in the Ihala Medagandahe tulana of the Nuwaragam korale of the Nuwaragam palata, in the North-Central Province, containing in extent 20 perches, shown as lot 2c in preliminary plan 305 and in the annexed certified tracing therefrom, and bounded as follows : on the north by Waragodapuranakumbura, encroachment by T. P. 169,486 ; on the east by the village limit of Tirappane ; on the south and west by Waragodayagamakele (bund reservation) declared Crown.



Scale of 8 Chains to an Inch.

Situation : Waragoda village in Ihala Medagandahe tulana of Nuwaragam korale.

Lot.	Name of Land.	Extent. A. R. P.
2c	Waragodapuranakumbura (bund reservation)	0 0 20

Field sheet F <sup>9</sup><sub>50-58</sub>

Surveyor-General's Office,  
Colombo, April 4, 1907.

2,720

C. MEADEN,  
for Surveyor-General.  
Anuradhapura S. O. 35-1907

**Notice under "The Waste Lands Ordinances of 1897, 1899, 1900, and 1903."**

**T**AKE notice, that unless within three months from the 17th day of May, 1907, the persons, if any, who claim any interest in the lands hereinafter mentioned or in any one or more of such lands make claim in person or in writing to the said lands or any of them or to some interest therein to J. G. Fraser, Esq., Special Officer appointed under section 28 of "The Waste Lands Ordinances, 1897, 1899, 1900, and 1903," at his office at Hill House, Mutwal, Colombo :

Such Special Officer, in pursuance of the powers vested in him by the said Ordinances, will declare by writing under his hand that the said lands or such of them, as to which no claim has been made, are the property of the Crown.

J. G. FRASER,  
Special Officer.

*Description of the Lands referred to.*

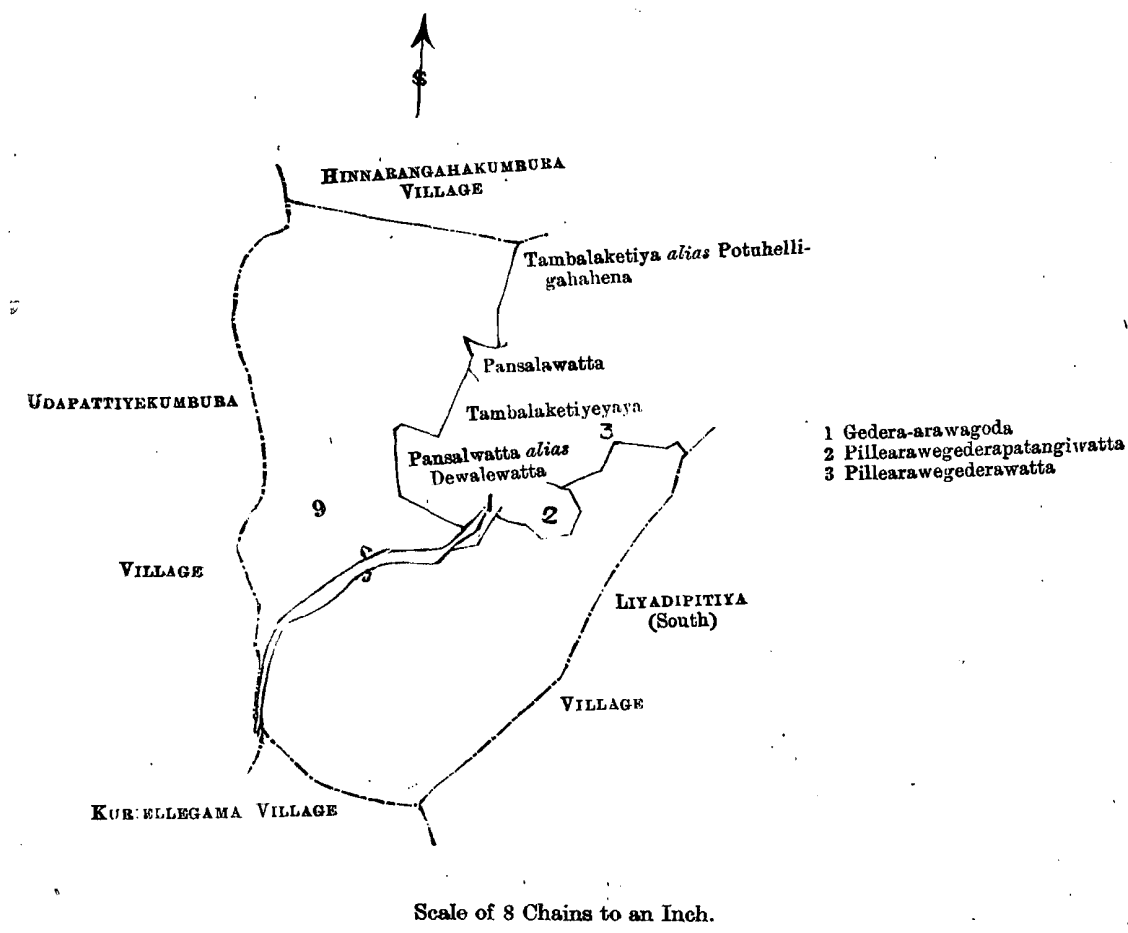
The following lots situated in the village of Kohowila Kitulwattagama, in the Soranatotota korale of the Wiyaluwa division, in the Province of Uva, as described in the annexed certified tracings :—

I.

Preliminary plan 87.

Lot.	Name of Land.	Extent A. R. P.
9	Tambalaketiyayaya	27 2 26

and bounded as follows: on the north by the village limit of Hinnarangahakumbura, Tambalaketiya *alias* Potuhelligahahena claimed by Peellearawe Kiriwante Gamarala, Pansalawatta claimed by ditto, Tambalaketiyeyaya claimed by ditto, Pansalawatta *alias* Dewalewatta claimed by ditto, a water-course, Gedara-arawegoda claimed by Peellearawe Kiriwante Gamarala, Peellearawegedarapatangiawatta claimed by ditto, Peellearawegedarawatta claimed by ditto; on the east by the village limit of Liyadipitiya (south); on the south by the village limit of Kurillegama; on the west by the village limit of Udapattiyakumbura.



Situation: Kohowila Kitulwattagama in Soranatota korale of Badulla District.

Preliminary plan 87.

Lot.	Name of Land.	Extent. A. B. P.
9	Tambalaketiyayaya	27 2 26

Field sheet M <sup>7</sup> 21-29

Surveyor-General's Office,  
Colombo, April 8, 1907.

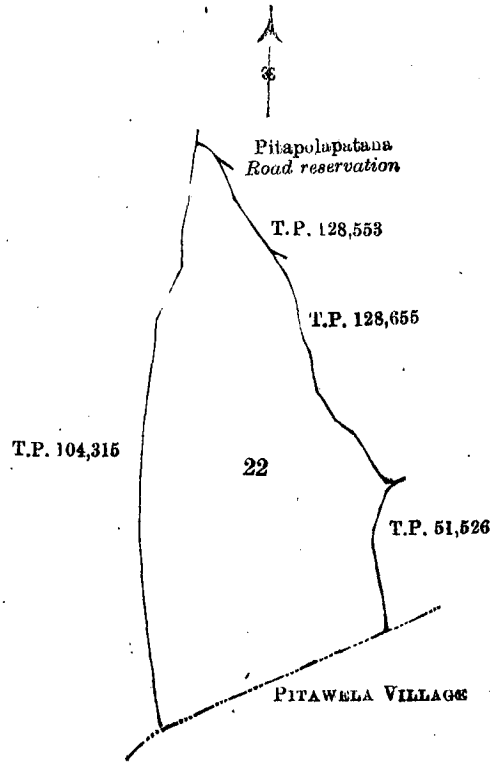
C. MEADEN,  
for Surveyor-General.

II.

Preliminary plan 87.

Lot.	Name of Land.	Extent. A. B. P.
22	Pitapolapatana	16 2 30

and bounded as follows: on the north by Pitapolapatana (road reservation), T. Ps. 128,653, 128, 655 on the east by T. P. 51,526; on the south by the village limit of Pitawela; on the west by T. P. 104,315.



Scale of 8 Chains to an Inch.

Situation : Kohowila Kitulwattagama village in Soranatota korale of Badulla District.

Preliminary plan 87.

Lot.	Name of Land.	Extent. A. R. P.
22	Pitapolapatana	16 2 30
Field sheet M <sup>7</sup> 22—30 & M <sup>7</sup> 38—46		

Surveyor-General's Office,  
Colombo, April 8, 1907.

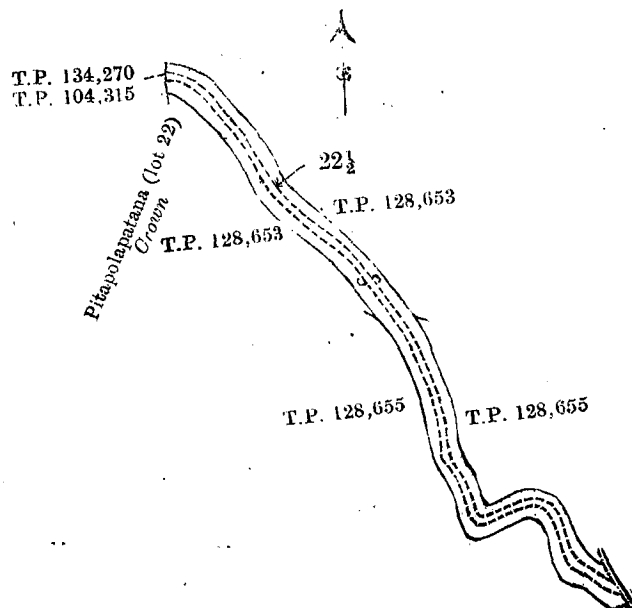
III.

Preliminary plan 87.

Lot.	Name of Land.	Extent. A. R. P.
22½	Pitapolapatana (road reservation)	0 2 26

C. MEADEN,  
for Surveyor-General.

and bounded as follows : on the north by T. P. 128,653 ; on the east by T. P. 128,655, Maladola (the village limit of Udalaeligama) ; on the south by T. P. 128,655 ; on the west by T. P. 128,653, Pitapolapatana, T. Ps. 104,315, 134,270.



Scale of 4 Chains to an Inch.

Situation : Kohowila Kitulwattegama village in Soranatota korale of Badulla District.

Preliminary plan 87.

Lot.	Name of Land.	Extent. A. R. P.
22½	Pitapolapatana (road reservation)	0 2 26

Field sheet M 22-<sup>7</sup>/<sub>30</sub> & M 38-<sup>7</sup>/<sub>46</sub>

Surveyor-General's Office,  
Colombo. April 8, 1907.

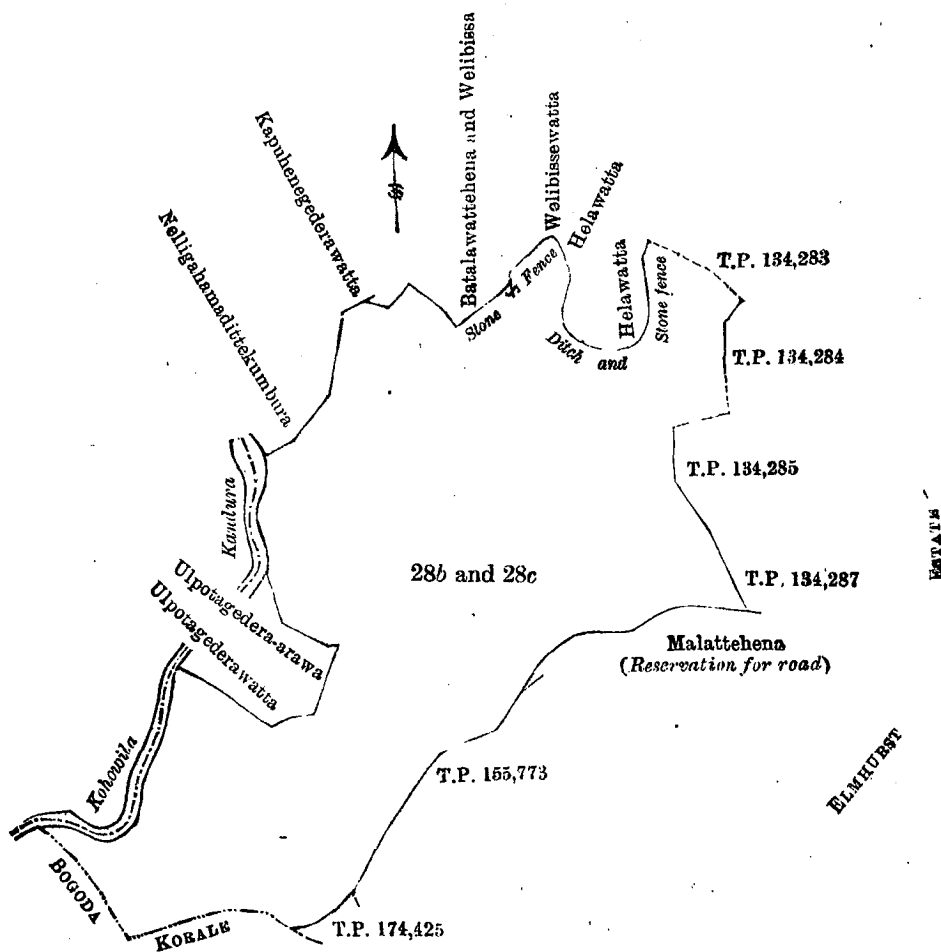
C. MEADEN,  
for Surveyor-General.

IV.

Preliminary plan 87.

Lot.	Name of Land.	Extent. A. R. P.
28b	Malattehena (P. P. 222, G21, G21½, and G21¾)	37 3 5
28c	Malattehena	0 2 25
		<hr/> 38 1 30

and bounded as follows: on the north by Kapuhenegedarawatta claimed by Kapuhenegadara Punchirala and others, Batalawattehena and Welibissa claimed by Helligahamaditte Peellearawe Kiriwante and others, Welbissewatta claimed by Nelligahawatte P. Kiriwante, Helawatta claimed by Koswatte Mutumenika and Weliarawe Huduhamy, Helawatta claimed by Nelligahamaditte Kiriwante, T. P. 134,283; on the east by T. Ps. 134,284, 134,285, 134,287, Malattehena (reservation for road), T. Ps. 155,773, 174,425; on the south by the boundary of the Bogoda korale; on the west by the Kohowilakandura, Ulpotagedarawatta claimed by Ulpotagedara Kiriwante, Ulpotagedara-arawe claimed by ditto, the Kohowilakandura, Nelligahamaditte-kumbura claimed by Nelligahamaditte Kiriwante and others.



Scale of 8 Chains to an Inch.

Situation : Kohowila Kitulwattagama village in Soranatota korale of Badulla District.

Preliminary plan 87.

Lot.	Name of Land.		Extent.		
			A.	R.	P.
28b	Malatthehena (G21, G21½, and G21¾)	P. P. 222	37	3	5
28c	Malatthehena		0	2	25
			38	1	30

Field sheet M<sup>7</sup><sub>37-45</sub> & M<sup>7</sup><sub>38-46</sub>

Surveyor-General's Office,  
Colombo, April 8, 1907.

V.

C. MEADEN,  
for Surveyor-General.

Preliminary plan 87.

Lot.	Name of Land.		Extent.		
			A.	R.	P.
31	Island		0	0	12

and bounded as follows : on the north, east, south, and west by the Ambagaha-oya.



Scale of 8 Chains to an Inch.

Situation : Kohowila Kitulwattagama village in Soranatota korale of Badulla District.

Preliminary plan 87.

Lot.	Name of Land.		Extent.		
			A.	R.	P.
31	Island		0	0	12

Field sheet M<sup>7</sup><sub>22-30</sub>

Surveyor-General's Office,  
Colombo, April 8, 1907.


VI.

C. MEADEN,  
for Surveyor-General.

Preliminary plan 87.

Lot.	Name of Land.		Extent.		
			A.	R.	P.
32	Island		0	0	4

and bounded as follows : on the north, east, south, and west by the Pitapolakandura.



Scale of 8 Chains to an Inch.

Situation : Kohowila Kitulwattagama village in Soranatota korale of Badulla District.

Preliminary plan 87.

Lot.	Name of Land.		Extent.		
			A.	R.	P.
32	Island		0	0	4

Surveyor-General's Office,  
Colombo, April 8, 1907.  
2,721

Field sheet M<sup>7</sup><sub>22-30</sub>

C. MEADEN,  
for Surveyor-General.  
Uva S. O. 11—1907.



**Notice under "The Waste Lands Ordinances of 1897, 1899, 1900, and 1903."**

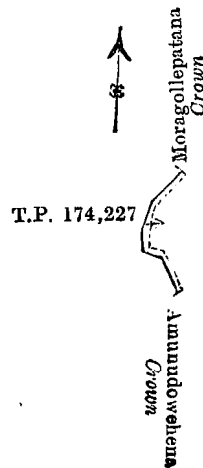
**T**AKE notice, that unless within three months from the 17th day of May, 1907, the persons, if any, who claim any interest in the land hereinafter mentioned make claim in person or in writing to the said land or to some interest therein to J. M. Davies, Esq., Special Officer appointed under section 28 of "The Waste Lands Ordinances, 1897, 1899, 1900, and 1903," at his office at Hill House, Mutwal, Colombo :

Such Special Officer, in pursuance of the powers vested in him by the said Ordinances, will declare by writing under his hand that the said land, to which no claim has been made, is the property of the Crown.

J. M. DAVIES,  
Special Officer.

*Description of the Land referred to.*

The land commonly called or known as Duwapatana (road reservation), situate in the village of Weliwatta of the Bogoda korale of the Yatikinda division, in the Province of Uva, containing in extent 1 rood and 13 perches, shown as lot 2,366 in preliminary plan 671 and in the annexed certified tracing therefrom, and bounded as follows : on the north by Moragollepatana declared Crown, on the east by the minor road from Badulla to Demodara, on the south by Amunudowehena declared Crown, on the west by T. P. 174,227 (Siyambalagaspitiyepatana *alias* Moragollepatana).



Scale of 16 Chains to an Inch.

Situation : Weliwatta village in Bogoda korale.

Preliminary plan 671.

Lot.	Name of Land.	Extent.		
		A.	R.	P.
2366	Duwapatana (road reservation)	0	1	13

Surveyor-General's Office,  
Colombo, February 20, 1907.  
2,722

C. MEADEN,  
for Surveyor-General.  
Uva S. O. 12—1907

**Notice under "The Waste Lands Ordinances of 1897, 1899, 1900, and 1903."**

**T**AKE notice, that unless within three months from the 17th day of May, 1907, the persons, if any, who claim any interest in the lands hereinafter mentioned or in any one or more of such lands or to some interest therein make claim in person or in writing to the said lands or any of them or to some interest therein to W. E. Wait, Esq., Special Officer appointed under section 28 of "The Waste Lands Ordinances, 1897, 1899, 1900, and 1903," at his office at Hill House, Mutwal, Colombo :

Such Special Officer, in pursuance of the powers vested in him by the said Ordinances, will declare by writing under his hand that the said lands or such of them, as to which no claim has been made, are the property of the Crown.

W. E. WAIT,  
Special Officer.

*Description of the Lands referred to.*

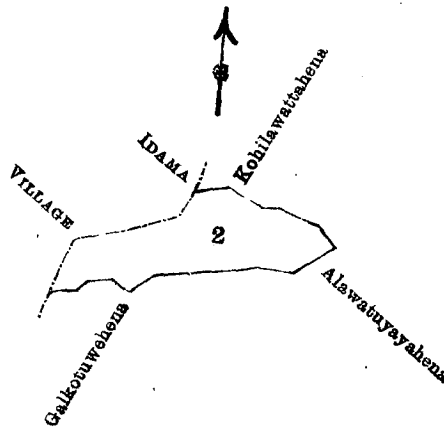
The following lots situated in the village of Pattiyekumbura, in the Kumbalwela korale of the Yatikinda division, in the Province of Uva, as described in the annexed certified tracings :—

## I.

## Preliminary plan 7a.

Lot.	Name of Land.	Extent.	
		A.	R. P.
2	Galkotuwepatana and Kohilawattehena	2	3 25

and bounded as follows : on the north by the village limit of Idama, Kohilawattehena claimed by K. B. Kadurugamuwa, Wellawaya Ratemahatmaya ; on the east by Kohilawattehena claimed by K. B. Kadurugamuwa, Wellawaya Ratemahatmaya ; on the south by Alawatuyayehena claimed by Hudu Banda Arachchi, Galkotuwehena claimed by Don Cornelis Appuhamy ; on the west by the village limit of Idama.



Scale of 8 Chains to an Inch.

Situation : Pattiyekumbura village in Kumbalwela korale of Yatikinda division.

## Preliminary plan 7a.

Lot.	Name of Land.	Extent.	
		A.	R. P.
2	Galkotuwepatana and Kohilawattehena	2	3 25

Field sheet M 12  
22—30

Surveyor-General's Office,  
Colombo, April 4, 1907.

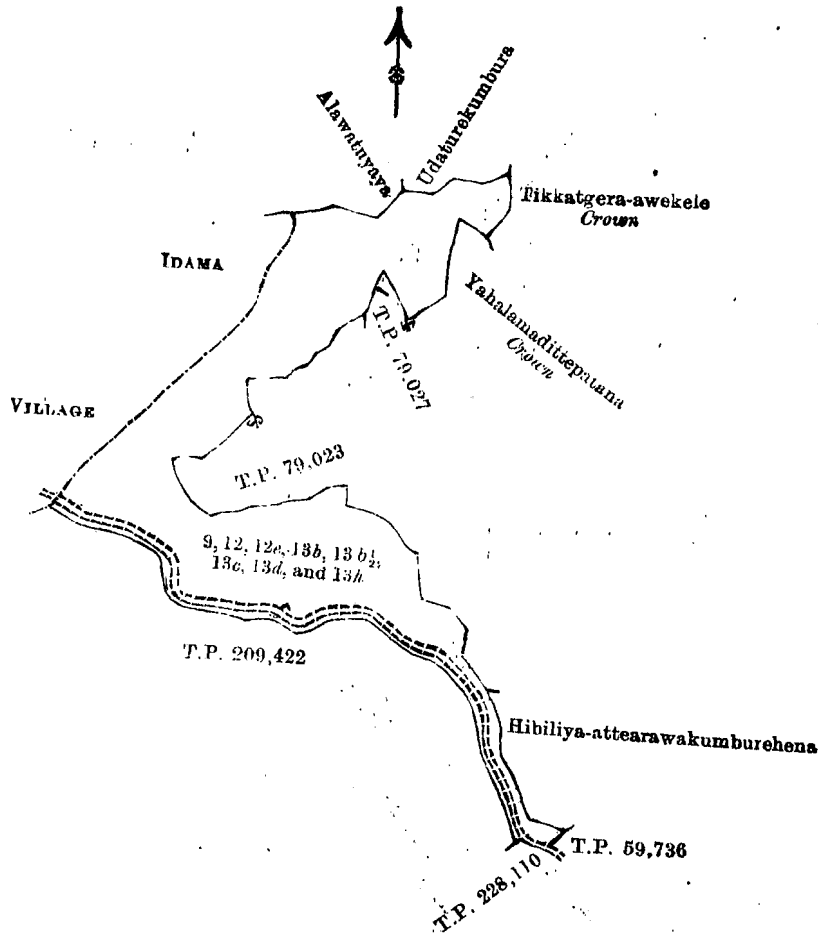
C. MEADEN,  
for Surveyor-General.

## II.

## Preliminary plan 7a.

Lot.	Name of Land.	Extent.	
		A.	R. P.
9	Uduturehena and Tikkatgearawehena	1	2 28
12	Pitanganegodapatana	9	2 20
12c	Kudugalepatana, Pansalepatana	1	0 0
13b	Yahalamadittihena	0	1 0
13b½	Do.	0	0 10
13c	Do.	0	0 24
13d	Do.	0	1 37
13h	Hibiliyattearawehena	0	0 30
		<b>13</b>	<b>1 29</b>

and bounded as follows : on the north by Alawatuyaya claimed by K. B. Kadurugamuwa, Wellawaya Ratemahatmaya, Udaturekumbura claimed by ditto and others ; on the east by Tikkatgearawekele belonging to the Crown, Yahalamadittepatana belonging to the Crown (T. Ps. 79,027, 79,023), Hibiliyattearawekumburehena claimed by Kudulupotte Kalumenika and others (T. P. 59,736) ; on the south by (T. Ps. 228,110, 209,422) ; on the west by the village limit of Idama.



Scale of 8 Chains to an Inch.

Situation : Pattiyekumbura village in Kumbalwela korale of Yatikinda division.  
Preliminary plan 7a.

Lot.	Name of Land.	Extent.		
		A.	R.	P.
9	Uduturehena and Tikkatgearawehena	1	2	28
12	Pitanganegodapatana	9	2	20
12c	Kudugalepatana, Pansalepatana	1	0	0
13b	Yahalamadittehena	0	1	0
13b½	Do.	0	0	10
13c	Do.	0	0	24
13d	Do.	0	1	37
13h	Hibiliyattearawehena	0	0	30
		<b>13</b>	<b>1</b>	<b>29</b>

Field sheets M <sup>12</sup> 22-30 & M <sup>12</sup> 38-46

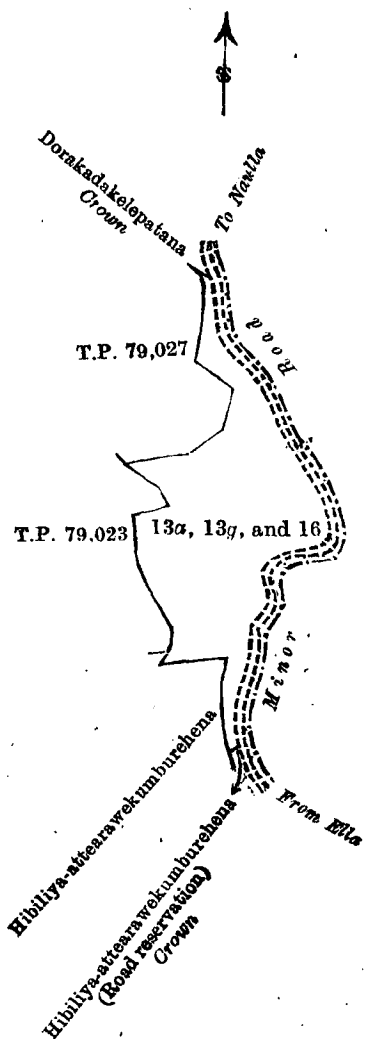
Surveyor-General's-Office,  
Colombo, April 4, 1907.

III.  
Preliminary plan 7a.

C. MEADEN,  
for Surveyor-General.

Lot.	Name of Land.	Extent.		
		A.	R.	P.
13a	Yahalamadittehena	0	1	10
13g	Dorakadakepatana	0	1	24
16	Yahalamadittepatana, Medakandurepatana	5	2	24
		<b>6</b>	<b>1</b>	<b>18</b>

and bounded as follows: on the north by Dorakadakelepatana belonging to the Crown; on the east by the minor road from Naulla to Ella; on the south by Hibiliya-attearawekumburehena (road reservation) belonging to the Crown, Hibiliya-attearawekumburehena claimed by Kudulupotte Kalumenika and others; on the west by Hibiliya-attearawekumburehena claimed by Kudulupotte Kalumenika and others (T. Ps. 79,023, 79, 027).



Scale of 8 Chains to an Inch.

Situation: Pattiye kumbura village in Kumbalwela korale of Yatikinda division.

Preliminary plan 7a.

Lot.	Name of Land.	Extent. A. R. P.
13a	Yahalamadittehena	0 1 10
13g	Dorakadakelepatana	0 1 24
16	Yahalamadittepatana, Medakandurepatana	5 2 24
		6 1 18

Field sheet M <sup>12</sup> 22-30 & M <sup>12</sup> 38-46

Surveyor-General's Office,  
Colombo, April 4, 1907.  
2,723

C. MEADEN,  
for Surveyor-General.  
Uva S. O. 13-1907