

Ceylon Government Gazette

Published by Authority.

No. 6,186 — THURSDAY, MAY 23, 1907.

PART I.—General: Minutes, Proclamations, Appointments, and General Government Notifications.

PART II.—Legal and Judicial.

PART III.—Provincial Administration.

PART IV.—Land Settlement.

PART V.—Mercantile, Marine, Municipal, Local, &c.

Separate paging is given to each Part in order that it may be filed separately.

Part IV.—Land Settlement.

	PAGE	PAGE
Final Orders	445	Preliminary Notices 462

FINAL ORDERS.

Order under Section 2 of "The Waste Lands Ordinances of 1897, 1899, 1900, and 1903," declaring Land to be Crown Property.

In the matter of the land commonly called or known as Nugehena *alias* Hensaldolehena, situate in the village of Ranchagoda in the Kandaboda pattu of the Matara District, in the Southern Province, and of "The Waste Lands Ordinances of 1897, 1899, 1900, and 1903."

THE notice required by section 1 of "The Waste Lands Ordinances of 1897, 1899, 1900, and 1903," having been duly published in manner prescribed by that section in respect of the above-named land (*vide* notice No. 2,551), and no claim having been made to the said land or to any interest therein within the period of three months from the date specified in the said notice, I, Howard Orme Fox, Special Officer appointed under section 28 of the said Ordinances, under and by virtue of the powers vested in me in that behalf by section 2 of the said Ordinances, do hereby on this 5th day of April, 1907, order and declare that the said land, as more fully described herein below, situate in the village of Ranchagoda in the Kandaboda pattu of the Matara District, in the Southern Province, and shown as lot 1,969/Y 184 in preliminary plan No. 97 and in the annexed certified tracing therefrom, and containing in extent 2 roods and 26 perches, is the property of the Crown.

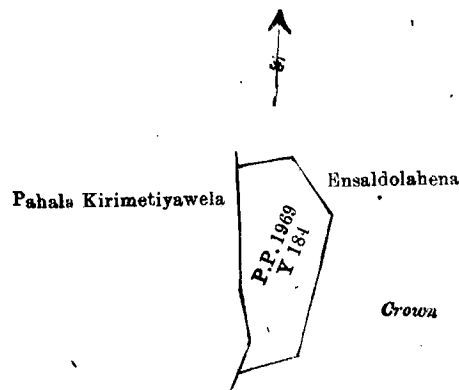
Description of the Land referred to.

The following lot situated in the village of Ranchagoda in the Kandaboda pattu of the Matara District, in the Southern Province, as described in the annexed certified tracing:—

Preliminary plan 97.

Lot.	Name of Land.	Extent.
		A. R. P.
1969/Y 184 ..	Nugehena <i>alias</i> Ensaldolehena ..	0 2 26

and bounded as follows: on the north, east, and south by Ensaldolahena declared Crown; on the west by



Scale of 4 Chains to an Inch.

Situation: Ranchagoda village in Kandaboda pattu.

Preliminary plan 97.

Lot.	Name of Land.	Extent. A. R. P.
1969/Y 184	Nugehena <i>alias</i> Ensaldolehena	0 2[26

Surveyor-General's Office,
Colombo, July 31, 1906.

C. MEADEN,
for Srveyor-General.

Pahalakirimetiawela claimed by Pratapasinachchige Juwanis and others.

The 5th day of April 1907.
Matara S. O. 1,439

H. O. Fox,
Special Officer.

Order under Section 4, Sub-section (1), of "The Waste Lands Ordinances of 1897, 1899, 1900, and 1903." admitting Land to be Private Property.

In the matter of the lands commonly called or known as Kirillagahadeniyehena and Gamagehena, situate in the village of Galetumba in the Kandaboda pattu of the Matara District, in the Southern Province, and of "The Waste Lands Ordinances of 1897, 1899, 1900, and 1903."

WHEREAS in pursuance of section 1 of the said Ordinances it was duly notified on the 30th day of October, One thousand Nine hundred and Three, that if no claim to the lands commonly called or known as Kirillagahadeniyehena and Gamagehena, situate in the village of Galetumba in the Kandaboda pattu of the Matara District, in the Southern Province, containing in extent 8 acres and 3 perches, and shown as lots 20, 20a, 21, 21a, 21b, 21c, 21d, 21e, 21f, 21g, 21h, and 21i in preliminary plan No. 89, and in the annexed certified tracing therefrom, was made to J. G. Fraser, Special Officer appointed under section 28 of the said Ordinances within the period of three months from the date specified in such notice, such lands would be deemed the property of the Crown and dealt with on account of the Crown (*vide* Notice No. 1,784):

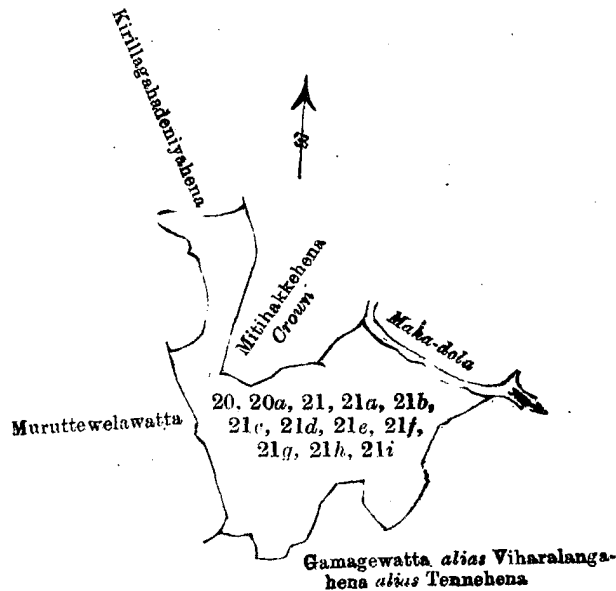
And whereas (1) Don Dines Dissanayaka Appuhami, (2) Wijekoon Arachchige Don Siman Appuhamy, (3) Madugodage Babun Appuhamy, (4) Don Samel Dissanayaka, (5) Madugodage Don Carolis, (6) Jasiri Arachchige Babun Appuhami, (7) Dissanayakage Don Carolis, (8) Madugodage Don Dias, all of Galetumba, (9) Wijekoon Arachchige Don Andris of Etgalmulla in Tangalla District, made claim thereto, and I, John George Fraser, Special Officer appointed under section 28 of the said Ordinances, made due inquiry into such claim; I, with the consent of His Excellency the Governor, do hereby admit the claim of the said claimants to the said lands, as more fully described herein below, under section 4, sub-section (1), of the said Ordinances.

Description of the Lands referred to.

The following lots situated in the village of Galetumba in the Kandaboda pattu of the Matara District, in the Southern Province, as described in the annexed certified tracing:—

Lot.	Name of Land.	Extent.		
		A.	R.	P.
20	Kirillagahadeniyahena	1	1	14
20a	Kirillagahadeniyahena part of P.P. 1,929/N 179	0	0	19
21	Gamagehena	2	0	21
21a	Gamagehena part of P.P. 1,929/H 179	0	0	3
21b	Gamagehena part of P.P. 1,488/Q 2	0	0	16
21c	Do. P.P. 1,488/P 2	0	0	7
21d	Do. P.P. 1,488/T 2	0	0	4
21e	Do. P.P. 1,929/L 179	1	2	12
21f	Do. P.P. 1,929/4,686	0	1	0
21g	Do. P.P. 1,929/K 179	0	2	0
21h	Do. P.P. 1,929/J 179	0	0	3
21i	Do. P.P. 1,929/4,687	1	3	24
		8	0	3

and bounded as follows: on the north by Kirillagahadeniyahena claimed by Don Dines Dissanayaka and others, Metihakkehena belonging to the Crown, the Mahadola; on the east and south by Gamagewatta *alias*



Scale of 8 Chains to an Inch.

Situation: Galetumba village in Kandaboda pattuwa of Matara District.

Lot.	Name of Land.	Extent.		
		A.	R.	P.
20	Kirillagahadeniyahena	1	1	14
20a	Kirillagahadeniyahena part of P.P. 1,929/N 179	0	0	19
21	Gamagehena	2	0	21
21a	Gamagehena part of P.P. 1,929/H 179	0	0	3
21b	Gamagehena part of P.P. 1,488/Q 2	0	0	16
21c	Do. P.P. 1,488/P 2	0	0	7
21d	Do. P.P. 1,488/T 2	0	0	4
21e	Do. P.P. 1,929/L 179	1	2	12
21f	Do. P.P. 1,929/4,686	0	1	0
21g	Do. P.P. 1,929/K 179	0	2	0
21h	Do. P.P. 1,929/J 179	0	0	3
21i	Do. P.P. 1,929/4,687	1	3	24
		8	0	3

Surveyor-General's Office.
Colombo, January 15, 1907.

Field sheet O 20
4—12

C. MEADEN,
for Surveyor-General.

Viharalanga-hena *alias* Tennehena claimed by Dasanayakage Sinno Appuhamy and others; and on the west by Muruttewelawatta claimed by Don Dines Dissanayaka and others.

April 6, 1907.
Matara S. O. 1,440

J. G. FRASER,
Special Officer.

**Order under Section 4, Sub-section (1), of "The Waste Lands Ordinances of 1897, 1899, 1900, and 1903,"
declaring Lands to be Crown Property.**

In the matter of the lands commonly called or known as Gorakagahagoda, Wewehenyaya, Parapandurehenyaya, Lindagawahenyaya, Lindagawamukalana, &c., situate in the village of Panganwilayaya, in the West Giruwa pattu of the Hambantota District, in the Southern Province, and of "The Waste Lands Ordinances of 1897, 1899, 1900, and 1903."

WHEREAS in pursuance of section 1 of the said Ordinances it was duly notified on the 12th day of October, One thousand Nine hundred and Six, that if no claim to the lands commonly called or known as Gorakagahagoda, Wewehenyaya, Parapandurehenyaya, Lindagawahenyaya, &c., situate in the village of Panganwilayaya in the West Giruwa pattu of the Hambantota District, in the Southern Province, containing in extent 70 acres 2 roods and 19 perches, and shown as lots 2 and 18 in preliminary plan No. 138 and in the annexed certified tracings therefrom, was made to Howard Orme Fox, Special Officer appointed under section 28 of the said Ordinances, within the period of three months from the date specified in such notice, such lands would be deemed the property of the Crown and dealt with on account of the Crown (*vide* Notice No. 2,577):

And whereas Charles Dias Wijewardana Wijepahala Palihawadana, Registrar of Panganwilayaya, made claim thereto, and whereas the said claimant has withdrawn his claim to the said lands, I, Howard Orme Fox, Special Officer appointed under section 28 of the said Ordinances, under and by virtue of the powers vested in me in that behalf by section 4 of the said Ordinances, do hereby on this 3rd day of April, 1907, order and declare, under section 4, sub-section (1), of the said Ordinances, that the said lands, as more fully described herein below, are the property of the Crown.

Description of the Lands referred to.

The following lots situated in the village of Panganwilayaya in the West Giruwa pattu of the Hambantota District, in the Southern Province, as described in the annexed certified tracing:—

Preliminary plan 138.

Lot.	Name of Land.	Extent.		
		A.	R.	P.
2	Gorakagahagoda, Wewehenyaya, Parapandurehenyaya, Lindagawahenyaya, Lindagawamukalana, Lindagawahena	60	1	0
18	Kohombagahawattihena, Wewehenyaya	10	1	19
		<u>70</u>	<u>2</u>	<u>19</u>

and bounded as follows: on the north by the village limit of Miyanakoladeniya; on the east by Papalgahagodahena claimed by Gamage Kiri Appu and others, Gorakagahagoda belonging to the Crown, Kirialagewatta claimed by Merenchige Don Andris, Welawatta claimed by Dodanpaha Lokunahatmaya, Kohombagahawatta claimed by Kaluachchige Thomas Hamy, Kohombagahahena claimed by ditto, Panuwelketiyewatta claimed by Kirilideniyage Sabehamy, Tiriwanegehena belonging to the Crown; on the south by the village limit of Migahahena, the village limit of Hadiwatta; on the west by the village limit of Katuwana.

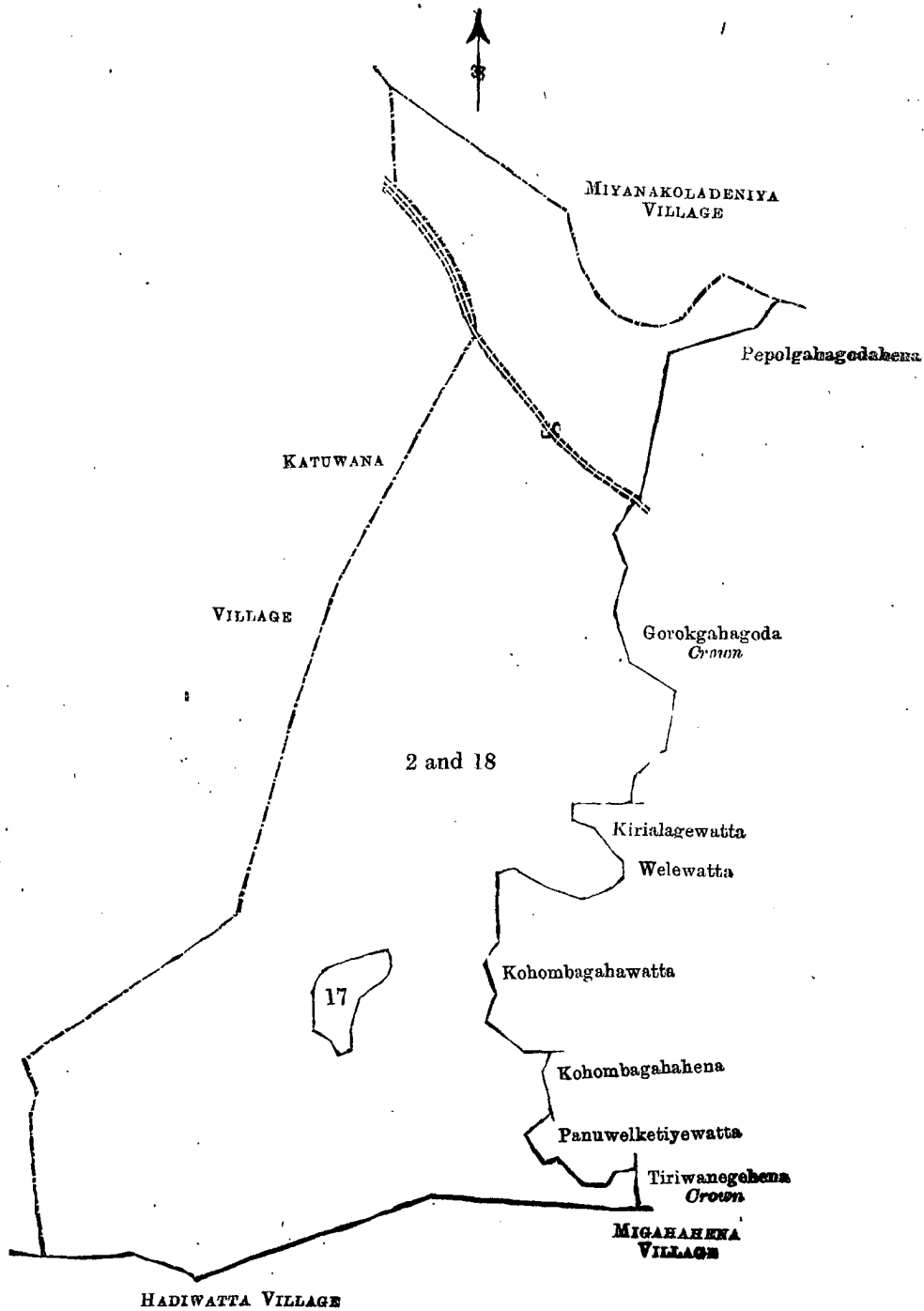
NOTE.—The following lot lying within the above boundaries is excluded from this order, and its extent of 3 roods and 26 perches is not included in the acreage of 70 acres 2 roods and 19 perches given above:—

Preliminary plan 138.

Lot.	Name of Land.	Extent.		
		A.	R.	P.
17	Kahatagahawatta	0	3	26

April 3, 1907.

H. O. Fox,
Special Officer.



Scale of 8 Chains to an Inch.

Situation: Panganwilayaya village in West Giruwa Pattu.
Preliminary plan 138.

Lot.	Name of Land.	Extent. A. R. P.
2	Gorakgahagoda, Wewehenyaya, Parapandurehenyaya, Lindagawahenyaya, Lindagawamukalana, Lindagawahena	60 1 0
18	Kohombagahawattehena, Wewehenyaya	10 1 19
Lot excluded.		70 2 19
17	Kahatagahawatta	0 3 26

Surveyor-General's Office,
Colombo, August 8, 1906.
Hambantota S. O. 148

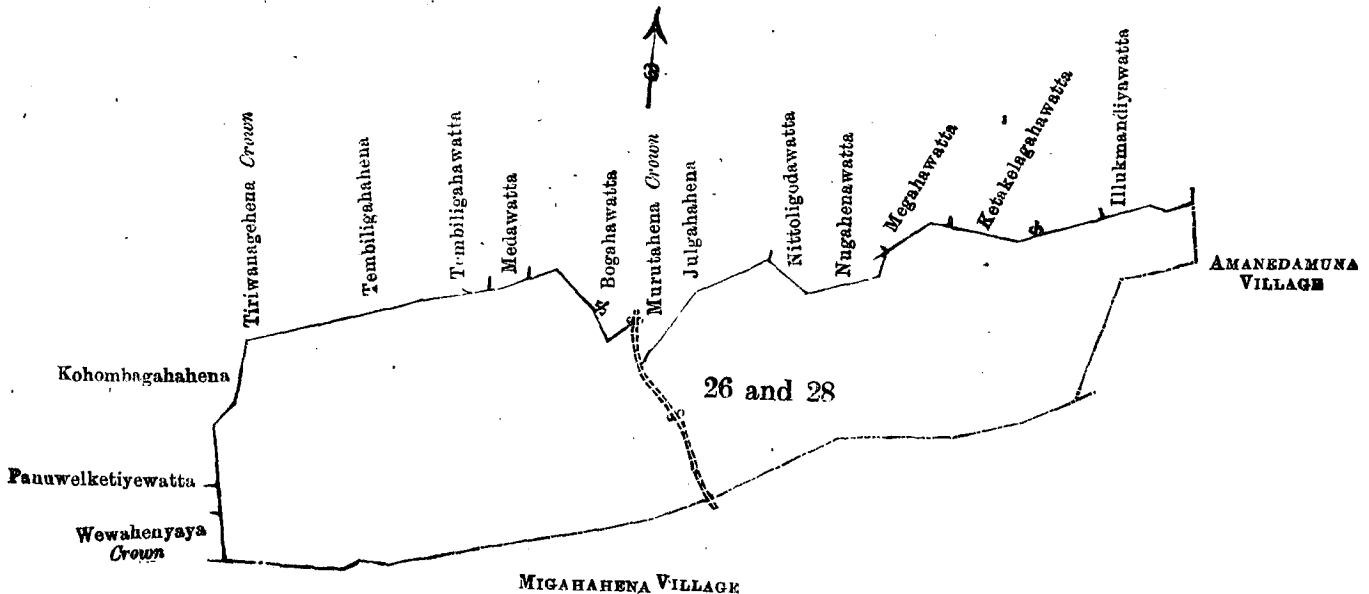
Sheet O 15
24—32

C. MEADEN,
for Surveyor-General.

Order under Section 4, Sub-section (1), of "The Waste Lands Ordinances of 1897, 1899, 1900, and 1903," declaring Lands to be Crown Property.

In the matter of the lands commonly called or known as Bogahahena, Medawattehena, Tiriwanagehena, &c., situate in the village of Panganwilayaya in the West Giruwa pattu of the Hambantota District, in the Southern Province, and of "The Waste Lands Ordinances of 1897, 1899, 1900, and 1903."

THE notice required by section 1 of the said Ordinances having been duly published in manner prescribed by that section in respect of the above-named lands, and a claim having been made to the said lands by Pelige Kiri Appu (*vide* Notice 2,577), and the said claimant having been duly called upon by me by a notice in writing under section 4, sub-section (1), of the said Ordinances, duly served upon him to produce before me the evidence and documents upon which he might rely in proof of his claim, and not having so appeared or produced such evidence and documents, I, Howard Orme Fox, Special Officer appointed under section 28 of the said Ordinances, do hereby on this 3rd day of April, One thousand Nine hundred and Seven, order and declare under section 4, sub-section (1), of the said Ordinances that the said lands, commonly called or known as Bogahahena, Medawattehena, &c., situate in the village of Panganwilayaya in the West Giruwa pattu of the Hambantota District, in the Southern Province, containing in extent 34 acres and 3 roods, and shown as lots 26 and 28 in Preliminary plan No. 138 and in the annexed certified tracing therefrom, and bounded as follows: on the north by Tiriwanagehena belonging to the Crown, Tembilangahena claimed by Ekanayaka Kankanage Balappu and others, Medawatta claimed by Pelige Thomashamy, Bogahawatta claimed by Ekanayakage Heen Appu and others, Murutahena belonging to the Crown, Julgahahena claimed by Ekanayakage Dingi Baba and others, Nittoligodawatta claimed by Kankan Vitanage Allis Appu, Nugahenawatta claimed by Pelige Kiri Appu, Migahawatta claimed by Ekanayakage



Scale of 8 Chains to an Inch.

Situation: Panganwilayaya village in West Giruwa pattu.
Preliminary plan 138.

Lot.	Name of Land.	Extent.		
		A.	R.	P.
26	Bogahahena, Medawattehena	0	3	37
28	Tiriwanagehena, Nittoligodahena, Mahakahatahena, Nugehena, Kabaragalgodahena	33	3	3
		34	3	0

Surveyor-General's Office,
Colombo, August 8, 1906.

Sheet O 15
24—32

C. MEADEN,
for Surveyor-General.

Balappu, Ketakalagahawatta claimed by Pedige Thomashamy and others, Ilukmandiyawatta claimed by Ekanayakage Baba; on the east by the village limit of Amanedamuna; on the south by the village limit of Migahahena; on the west by Wewahenyaya belonging to the Crown, Panuwelketiyawatta claimed by Kirilideniyage Sabehamy, Kohombagahahena claimed by Kaluachchige Thomashamy.

The 3rd day of April, 1907.
Hambantota S. O. 149

H. O. FOX,
Special Officer.

Order under Section (2) of "The Waste Lands Ordinances of 1897, 1899, 1900, and 1903," declaring Lands to be Crown Property.

In the matter of the lands commonly called or known as Dolagawawattagawahena, Dolagawahena, Kattadiyagewattehena, Kattadiyagewatta *alias* Polwattagodakoratuwa, situate in the village of Udawelmulla in the West Giruwa Pattu of the Hambantota District, in the Southern Province, and of "The Waste Lands Ordinances of 1897, 1899, 1900, and 1903."

THE notice required by section 1 of "The Waste Lands Ordinances of 1897, 1899, 1900, and 1903," having been duly published in manner prescribed by that section in respect of the above-named lands (*vide* notice No. 2,610), and no claim having been made to the said lands or to any interest therein within the period of three months from the date specified in the said notice, I, Walter Ernest Wait, Special Officer appointed under section 28 of the said Ordinances, under and by virtue of the powers vested in me in that behalf by section 2 of the said Ordinances, do hereby on this 8th day of April, 1907, order and declare that the said lands, as more fully described herein below, situate in the village of Udawelmulla in the West Giruwa Pattu of the Hambantota District, in the Southern Province, and shown as lots 3b, 3c, 3d, and 3f in preliminary plan No. 136 and in the annexed certified tracings therefrom, and containing in extent 2 acres 1 rood and 4 perches, are the property of the Crown.

Description of the Lands referred to.

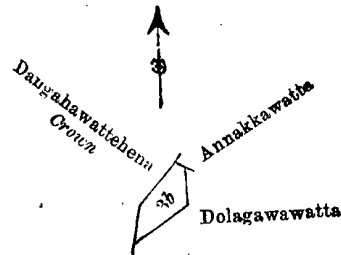
The following lots situated in the village of Udawelmulla in the West Giruwa pattu of the Hambantota District, in the Southern Province, as described in the annexed certified tracings:—

I.

Preliminary plan 136.

Lot.	Name of Land.	Extent.	
		A.	R. P.
3b ..	Dolagawawattagawahena ..	0	1 20

and bounded as follows: on the north by Annakkawatta claimed by Don Davith Senarat Karanayaka and others; on the east and south by Dolagawawatta claimed by Don Davith Senarat Karanayaka and others; on



Scale of 8 Chains to an Inch.

Situation: Udawelmulla village in West Giruwa pattu.

Preliminary plan 136.

Lot.	Name of Land.	Extent.	
		A.	R. P.
3b ..	Dolagawawattagawahena ..	0	1 20

Field sheet O 15
7-15

Surveyor-General's Office,
Colombo, October 8, 1906.

C. MEADEN,
for Surveyor-General.

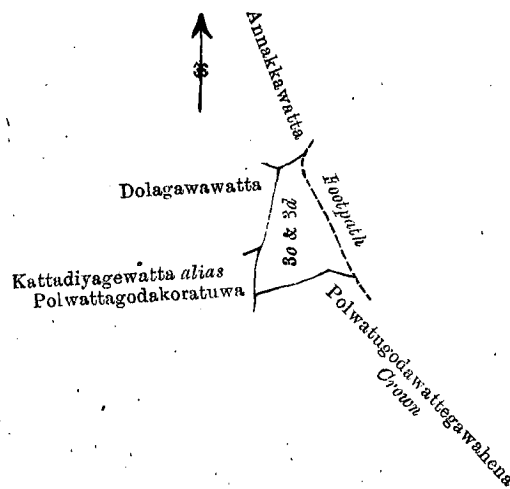
the west by Dangahawattehena belonging to the Crown.

II.

Preliminary plan 136.

Lot.	Name of Land.	Extent.	
		A.	R. P.
3c ..	Dolagawahena ..	0	3 28
3d ..	Kattadiyagewattehena ..	0	1 27
		1	1 15

and bounded as follows: on the north by Annakkawatta claimed by Don Davit Senarat Karanayaka and others; on the east by a footpath; on the south by Polwattagodawattagawahena belonging to the Crown; on the west by Kattadiyagewatta *alias* Polwattagodakoratuwa claimed by Karalahinge Bagida, Dolagawawatta claimed by Don Davit Senarat Karanayaka.



Scale of 8 Chains to an Inch.

Situation : Udawelmulla village in West Giruwa pattu.

Preliminary plan 136.

Lot.	Name of Land.	Extent. A. R. P.
3c ..	Dolagawahena ..	0 3 28
3d ...	Kattadiyagewattehena. ..	0 1 27
		1 1 15

Field sheet O 15
7—15

Surveyor-General's Office,
Colombo, October 8, 1906.

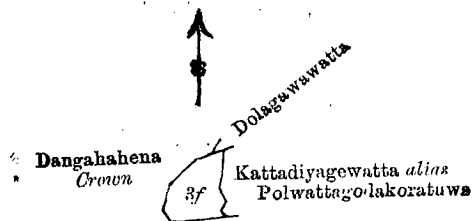
C. MEADEN,
for Surveyor-General

III.

Preliminary plan 136.

Lot.	Name of Land.	Extent. A. R. P.
3f --	Kattadiyagewatta alias Polwattagodakoratuwa ...	0 2 9

and bounded as follows : [on the north by Dangahahena belonging to the Crown, Dolagawawatta claimed



Scale of 8 Chains to an Inch.

Situation : Udawelmulla village in West Giruwa pattu.

Preliminary plan 136.

Lot.	Name of Land.	Extent. A. R. P.
3f --	Kattadiyagewatta alias Polwattagodakoratuwa ...	0 2 9

Field sheet O 15
7—15

Surveyor-General's Office,
Colombo, October 8, 1906.

C. MEADEN,
for Surveyor-General.

by Don Davit Senarat Karanayaka ; on the east by Kattadiyagewatta alias Polwattagodakoratuwa claimed by Karalasinge Bagida ; on the south and west by Dangahahena belonging to the Crown.

April 8, 1907.
Hambantota S. O. 150

W. E. WAIT,
Special Officer.

**Order under Section 4, Sub-section (1), of "The Waste Lands Ordinances of 1897, 1899, 1900, and 1903,"
declaring Lands to be Crown Property.**

In the matter of the lands commonly called or known as Kongahagodahena, Kalagahahena, Komehena, Bogahahena, Bolandegodahena, &c., Bowalandegodahenakoratuwa, situate in the village of Andalugoda in the East Giruwa pattu of the Hambantota District, in the Southern Province, and of "The Waste Lands Ordinances of 1897, 1899, 1900, and 1903."

WHEREAS in pursuance of section 1 of the said Ordinances it was duly notified on the 30th day of November, One thousand Nine hundred and Six, that if no claim to the lands commonly called or known as Kongahagodahena, Kalagahahena, Komehena, Bogahahena, Bolandegodahena, &c., Bowalandegodahenakoratuwa, situate in the village of Andalugoda in the East Giruwa pattu of the Hambantota District, in the Southern Province, containing in extent 14 acres 2 roods and 13 perches, and shown as lots 10 and 11 in preliminary plan No. 397 and in the annexed certified tracing therefrom, was made to H. O. Fox, Special Officer appointed under section 28 of the said Ordinances, within the period of three months from the date specified in such notice, such lands would be deemed the property of the Crown and dealt with on account of the Crown (*vide* notice No. 2,620) :

And whereas Mr. Thomas de Silva Amarasuriya of Galle made claim thereto, and whereas the said claimant has withdrawn his claim to the said lands, I, Howard Orme Fox, Special Officer appointed under section 28 of the said Ordinances, under and by virtue of the powers vested in me in that behalf by section 4 of the said Ordinances, do hereby on this 3rd day of April, 1907, order and declare, under section 4, sub-section (1), of the said Ordinances, that the said lands, as more fully described herein below, are the property of the Crown.

Description of the Lands referred to.

The following lots situated in the village of Andalugoda in the East Giruwa pattu of the Hambantota District, in the Southern Province, as described in the annexed certified tracing :—

Preliminary plan 397.

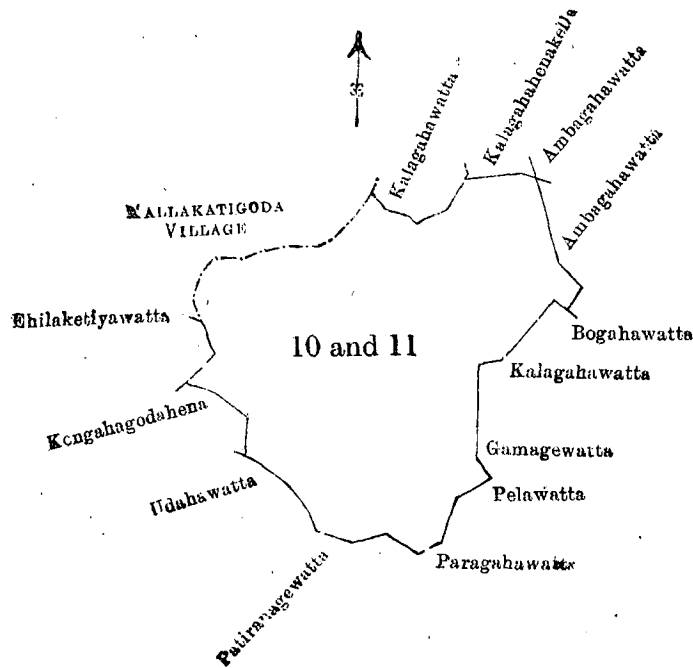
Lot.	Name of Land.	Extent.	
		A.	R. P.
10	Kongahagodahena, Kalagahahena, Komehena, Bogahahena, Bolandegodahena, &c.	13	3 28
11	Bowalandegodehenakoratuwa	0	2 25
		14	2 13

and bounded as follows : on the north by the village limit of Mallakatigoda, Kalagahawatta claimed by Abeynayakage Tennohamy, Kalagahahenekella claimed by ditto, Ambagahawatta claimed by Don Andris Rajapaksa ; on the east by Ambagahawatta claimed by Don Andris Rajapaksa, Bogahawatta claimed by Rupasinge Kaluappu, Kalagahawatta claimed by Jayawardanage Davith, Gamagewatta claimed by Agalagodagamage Heen Appu, Pelawatta claimed by Don Andris Rajapaksa, Paragahawatta claimed by Mutukuttage Davith and others ; on the south by Paragahawatta claimed by Mutukuttage Davith and others, Patiranagewatta claimed by Don Andris Rajapaksa, Udahawatta claimed by Abeynayakage Andris ; on the west by Kongahagodahena claimed by Abeynayakage Sadris and another, Ehilaketiyeawatta claimed by Abeynayakage Andris ; the village limit of Mallakatigoda.

April 3, 1907.

H. O. Fox,
Special Officer.

[For Tracing see page 454.]



Scale of 8 Chains to an Inch.

Situation: Andalugoda village in East Giruwa pattu.

Preliminary plan 397.

Lot.	Name of Land.	Extent.		
		A.	R.	P.
10	Kongahagodahena, Kalagahahena, Komehena, Bogahahena, Bolandegodahena, &c.	13	3	28
11	Bowalandegodehenakoratuwa	0	2	25
		14	2	13

Sheets P₁₇₋₂₅¹¹ and P₁₈₋₂₆¹¹

Surveyor-General's Office,
Colombo, August 13, 1906.
Hambantota S. O. 151

C. MEADEN,
for Surveyor-General.

Order under Section 4, Sub-section (1), of "The Waste Lands Ordinances of 1897, 1899, 1900, and 1903," declaring Lands to be Crown Property.

In the matter of the lands commonly called or known as Galbemmagawahena, Mahakandiyagawahena *alias* Wewagawahena, situate in the village of Araboda in the West Giruwa pattu of the Hambantota District, in the Southern Province, and of "The Waste Lands Ordinances of 1897, 1899, 1900, and 1903."

WHEREAS in pursuance of section 1 of the said Ordinances it was duly notified on the 14th day of September, One thousand Nine hundred and Six, that if no claim to the lands commonly called or known as Galbemmagawahena, Mahakandiyagawahena *alias* Wewagawahena, situate in the village of Araboda in the West Giruwa pattu of the Hambantota District, in the Southern Province, containing in extent 7 acres 3 roods and 29 perches, and shown as lots 15 and 16 in preliminary plan No. 140 and in the annexed certified tracing therefrom, was made to Howard Orme Fox, Special Officer appointed under section 28 of the said Ordinances, within the period of three months from the date specified in such notice, such lands would be deemed the property of the Crown and dealt with on account of the Crown (*vide* Notice No. 2,554):

And whereas (1) Abraham Roland Perera Wijesinha Gunatilaka of Meddewatta in Matara, (2) William Gilbert Perera Wijesinha Gunatilaka of Meddewatta in Matara, (3) Charles Wijesiriwardana Weerakoon Mabarana of Wewella in Matara District, (4) Benjamin Christoffelsz Perera Wijesinha Gunatilaka of Kataluwa, made claim thereto, and whereas the said 1st, 2nd, and 3rd claimants have withdrawn their claims to the said lands; and whereas the said 4th claimant having been duly called upon by me by a notice in writing under section 4 (1) of the said Ordinances, duly served upon him to produce before me the evidence and documents upon which he might rely in proof of his claim, did not so appear or produce such evidence and documents; I, Howard Orme Fox, Special Officer appointed under section 28 of the said Ordinances, under and by virtue of the powers vested in me in that behalf by section 4 of the said Ordinances, do hereby on this 3rd day of April, 1907, order and declare under section 4, sub-section (1), of the said Ordinances, that the said lands, as more fully described herein below, are the property of the Crown.

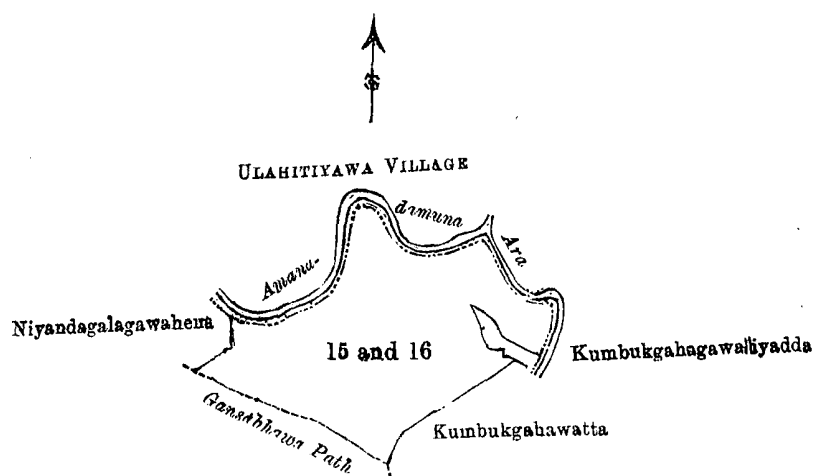
Description of the Lands referred to.

The following lots situated in the village of Araboda in the West Giruwa pattu of the Hambantota District, in the Southern Province, as described in the annexed certified tracing :—

Preliminary plan 140.

Lot.	Name of Land.	Extent.	
		A.	R. P.
15 ..	Galbemmagawahena ..	3	0 12
16 ..	Mahakandiyagawahena or Wewagawahena ..	4	3 17
		<u>7</u>	<u>3 29</u>

and bounded as follows : on the north by the Amanadamuna Ara (the village limit of Ulahitiyawa) ; on the east by the Amanadamuna Ara, Kumbukgahagawaliyadda claimed by Wijesin Arachchige Don Dias and



Scale of 8 Chains to an Inch.

Situation : Araboda village in West Giruwa pattu.

Preliminary plan 140.

Lot.	Name of Land.	Extent.	
		A.	R. P.
15 ..	Galbemmagawahena ..	3	0 12
16 ..	Mahakandiyagawahena or Wewagawahena ..	4	3 17
		<u>7</u>	<u>3 29</u>

Sheet P ¹¹
17—25

Surveyor-General's Office,
Colombo, August 3, 1906.

C. MEADEN,
for Surveyor-General.

others, Kumbukgahawatta claimed by Wijesin Arachchige Don Dias and others, on the south by a Gansabhawa path ; on the west by Niyandagalagawahena claimed by Charles Maberana, the Amanadamuna-ara (the village limit of Ulahitiyawa).

April 3, 1907.
Hambantota S. O. 152

H. O. FOX,
Special Officer.

Order under Section 4, Sub-section (1), of "The Waste Lands Ordinances of 1897, 1899, 1900, and 1903," declaring Lands to be Crown Property.

In the matter of the lands commonly called or known as Bogahakoratuwa, Peragahagodahena, Kahatahena, Katuwanageruppa, Dikgedigahahena, &c., situate in the village of Araboda in the West Giruwa pattu of the Hambantota District, in the Southern Province, and of "The Waste Lands Ordinances of 1897, 1899, 1900, and 1903."

WHEREAS in pursuance of section 1 of the said Ordinances it was duly notified on the 14th day of September, One thousand Nine hundred and Six, that if no claim to the lands commonly called or known as Bogahakoratuwa, Peragahagodahena, Kahatahena, &c., situate in the village of Araboda in the West Giruwa pattu of the Hambantota District, in the Southern Province, containing in extent 65 acres 2 roods and 39 perches, and shown as lots 25, 27, 30, and 32 in preliminary plan No. 140, and in the annexed certified tracing therefrom, was made to Howard Orme Fox, Special Officer appointed under section 28 of the said Ordinances, within the period of three months from the date specified in such notice, such lands would be deemed the property of the Crown and dealt with on account of the Crown (*vide* Notice No. 2,554):

And whereas (1) Abraham Roland Perera Wijesinhe Gunatilaka of Meddewatta in Matara, (2) William Gilbert Perera Wijesinhe Gunatilaka of Meddewatta in Matara, (3) Jayawardana Hitige Don Mathias Appuhamy of Araboda, (4) Jayawardana Hetige Samalishamy of Araboda, (5) Jayawardana Kitulgodage Don Elias of Araboda, (6) Benjamin Christoffelsz Perera Wijesinhe Gunatilaka of Kataluwa, made claim thereto, and whereas the said 1st and 2nd claimants have withdrawn their claims to the said lands; and whereas the said 3rd, 4th, 5th, and 6th claimants having been duly called upon by me by a notice in writing under section 4 (1) of the said Ordinances, duly served upon them to produce before me the evidence and documents upon which they might rely in proof of their claims, did not so appear or produce such evidence and documents; I, Howard Orme Fox, Special Officer appointed under section 28 of the said Ordinances, under and by virtue of the powers vested in me in that behalf by section 4 of the said Ordinances, do hereby on this 3rd day of April, 1907, order and declare, under section 4, sub-section (1), of the said Ordinances, that the said lands, as more fully described herein below, are the property of the Crown.

Description of the Lands referred to.

The following lots situated in the village of Araboda in the West Giruwa pattu of the Hambantota District, in the Southern Province, as described in the annexed certified tracing:—

Preliminary plan 140.

Lot.	Name of Land.	Extent.		
		A.	R.	P.
25	Bogahakoratuwa	0	3	12
27	Peragahagodahena	0	1	32
30	Kahatahena, Katuwanageruppa, Dikgedigahahena, Madawalehena, Dekandegehena, Godakaduruhenena, Weralupandurahena, Dangahahena, Peragahagodella, Peragahagodahena	63	1	33
32	Godakaduragawahena <i>alias</i> Dankoratuwa	1	0	2
		<u>65</u>	<u>2</u>	<u>39</u>

and bounded as follows: on the north by Hettigemahawatta claimed by Jayawardana Hettige Don Mathes and others, Landewatta claimed by ditto, Bogahawatta claimed by ditto, Bogahahena claimed by ditto, Bogahawatta claimed by Kitulegodage Elias, Paragahagodawatta claimed by Jayawardana Hettige Don Mathes and others, Paragahagodawatta claimed by Jayawardana Hettige Sarnelis, Paragahagodawatta claimed by Jayawardana Hettige Don Mathes and others, Bogahawatta claimed by Kitulegodage Elias, Medahena claimed by Rajapaksa Patiranage Babanis Appu, Niyandagalagawahena claimed by Charles Maberana and others, a Gansabhawa path, Dangahawatta claimed by Jayawardana Hettige Don Andris, the Amunadamana Ara (the village limit of Ulahitiyawa); on the east by the Amunadamana Ara (the village limit of Ulahitiyawa), the Amunadamana Ara (the village limit of Malagegoda), Katuwanageruppa claimed by Jayawardana Hettige Don Mathes, Katuwanahena claimed by ditto, Katuwanawatta claimed by ditto; on the south by the village limit of Malayagoda, the village limit of Udajulampitiya; on the west by the village limit of Ihala Bukandeyaya.

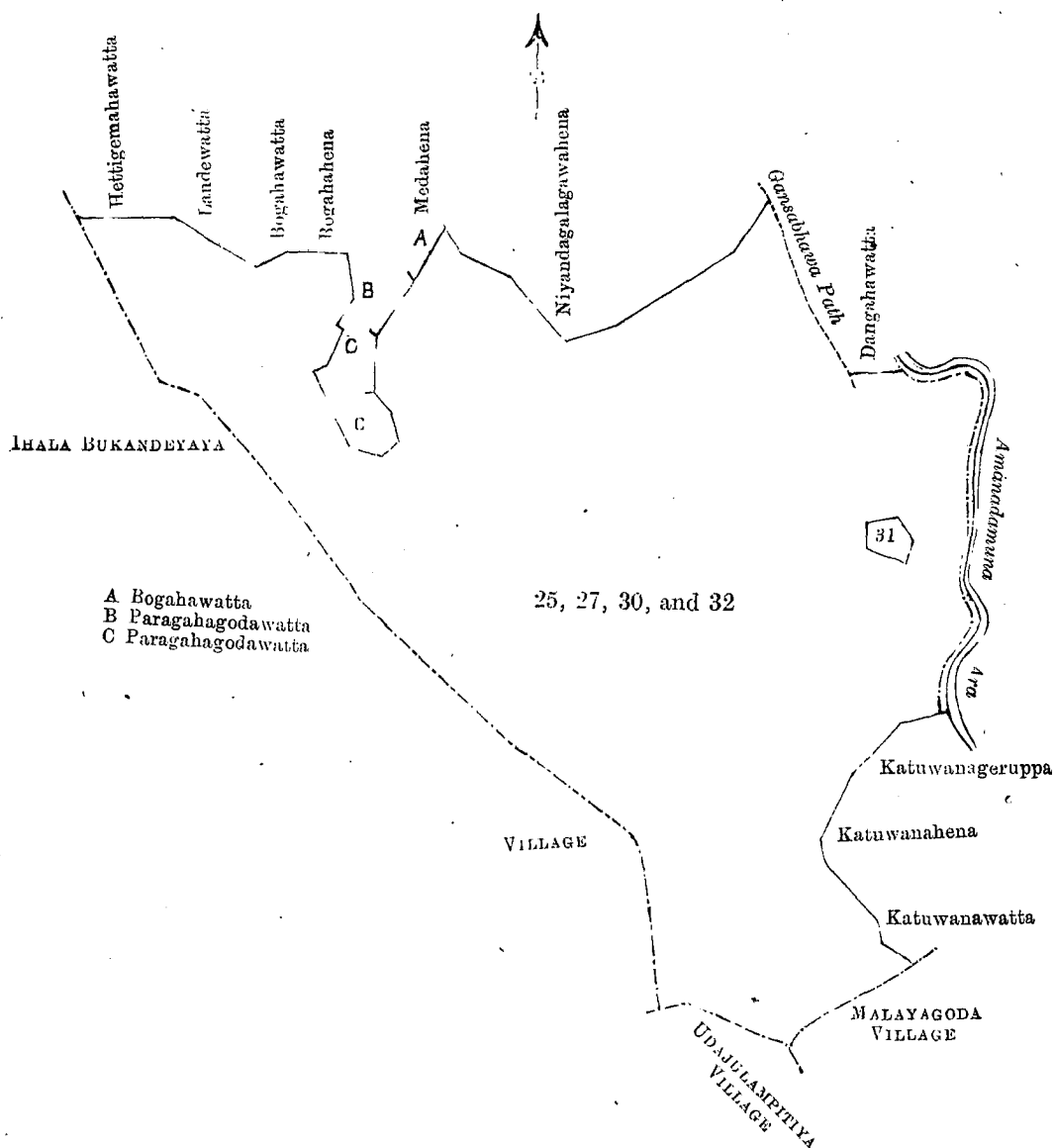
NOTE.—The following lot lying within the above boundaries is excluded from this order, and its extent of 1 rood and 9 perches is not included in the acreage of 65 acres 2 roods and 39 perches given above:—

Preliminary plan 140.

Lot.	Name of Land.	Extent.		
		A.	R.	P.
31	Godakadurawaladeniya	0	1	9

April 3, 1907

H. O. Fox,
Special Officer.



Scale of 8 Chains to an Inch.

Situation : Araboda village in West Giruwa Pattu.

Preliminary plan 140.

Lot.	Name of Land.	Extent.		
		A.	R.	P.
25	Bogahakoratuwa	0	3	12
27	Peragahagodahena	0	1	32
30	Kahatahena, Katuwanageruppa, Dikgedigahahena, Madawalehena, Dekandegehena, Godakaduruhena, Weralupandurahena, Dangahahena, Peragahagodella, Peragahagodahena	63	1	33
32	Godakaduragawahena <i>alias</i> Dankoratuwa	1	0	2
		65	2	39
<i>Lot excluded.</i>				
31	Godakadurawaladeniya	0	1	9

Sheets O¹⁵₂₄₋₃₂ & P¹¹₁₇₋₂₅

Surveyor-General's Office,
Colombo, August 3, 1907.
Hambantota S. O. 153

C. MEADEN,
for Surveyor-General.

**Order under Section 4, Sub-section (1), of "The Waste Lands Ordinances of 1897, 1899, 1900, and 1903,"
declaring Lands to be Crown Property.**

In the matter of the lands commonly called or known as Ratnattuwahenyaya, Ehetugahamulahenyaya, and Serugollewewa, situate in the village of Ratnattuwa in the Tissawa korale of the Dewamedhi hatpattu of the Kurunegala District, in the North-Western Province, and of "The Waste Lands Ordinances of 1897, 1899, 1900, and 1903."

WHEREAS in pursuance of section 1 of the said Ordinances it was duly notified on the 12th day of April, One thousand Nine hundred and Six, that if no claim to the lands commonly called or known as Ratnattuwahenyaya, Ehetugahamulahenyaya, and Serugollewewa, situate in the village of Ratnattuwa in the Tissawa korale of the Dewamedhi hatpattu of the Kurunegala District, in the North-Western Province, containing in extent 52 acres 3 roods and 17 perches, and shown as lots 7, 3, and 4, in preliminary plan No. 223 and in the annexed certified tracing therefrom, was made to Howard Orme Fox, Special Officer appointed under section 28 of the said Ordinances, within the period of three months from the date specified in such notice, such lands would be deemed the property of the Crown and dealt with on account of the Crown (*vide* Notice No. 2,405) :

And whereas (1) Kohomba Durayalage Horatala, (2) Ratnayaka Mudiyansele Appuhami, (3) Handuwa Durayalage Pina, (4) Ukkuwa Durayalage Kalla, (5) Horatala Durayalage Menika, (6) Hapuwa Durayalage Gabidiya, (7) Wihiduwala Elakira, (8) Wihiduwala Kulanduwa, (9) Hapuwala Baiya, made claim thereto, and whereas the said claimants have withdrawn their claims to the said lands, I, Howard Orme Fox, Special Officer appointed under section 28 of the said Ordinances, under and by virtue of the powers vested in me in that behalf by section 4 of the said Ordinances, do hereby on this 10th day of April, 1907, order and declare under section 4, sub-section (1), of the said Ordinances, that the said lands, as more fully described herein below, are the property of the Crown.

Description of the Lands referred to.

The following lots situated in the village of Ratnattuwa in the Tissawa korale of the Dewamedhi hatpattu of the Kurunegala District, in the North-Western Province, as described in the annexed certified tracing :—

Preliminary plan 223.

Lot.	Name of Land.	Extent.		
		A.	R.	P.
7	Ratnattuwahenyaya	44	0	20
3	Ehetugahamulahenyaya	8	0	15
4	Serugollewewa	0	2	22
		52	3	17

and bounded as follows : on the north by the village limit of Dunupota ; on the east by the village limit of Potuhera ; on the south by the village limit of Potuhera, the Kolamuna-oya, and on the west by the Kolamunaoya, the village limit of Dunupota.

NOTE.—The following lots lying within the above boundaries are excluded from this order, and their aggregate acreage of 13 acres 1 rood and 22 perches is not included in the acreage of 52 acres 3 roods and 17 perches given above :—

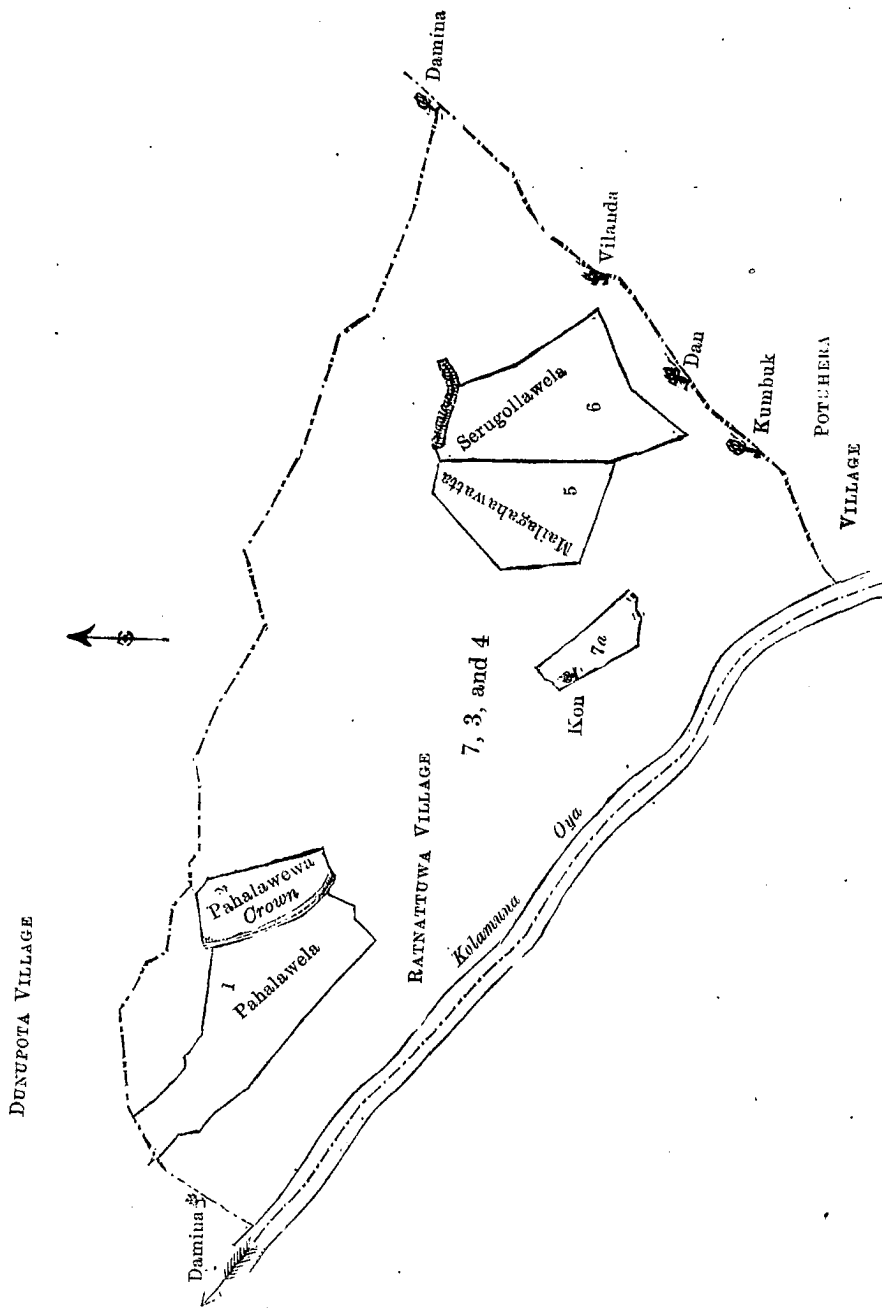
Preliminary plan 223.

Lot.	Name of Land.	Extent.		
		A.	R.	P.
1	Pahalawela	4	0	22
2	Pahalawewa	1	1	36
5	Mailagahawatta	2	3	5
6	Serugollawela	4	0	36
7a	Panwelakumbura	0	3	3
		13	1	22

April 10, 1907.

H. O. Fox,
Special Officer.

[For Tracing see page 459.]



Scale of 8 Chains to an Inch.

Situation: Ratnattuwa village in the Tissawa korale of the Kurunégala District, North-Western Province.
Preliminary plan 223.

Lot.	Name of Land.	Extent.	A. R. P.		
			A.	R.	P.
7	Ratnattuwahenyaya	44	0	20	
3	Ehetugamahulahenyaya	8	0	15	
4	Serugollewewa	0	2	22	
		52	3	17	
<i>Lots excluded.</i>					
1	Pahalawela	4	0	22	
2	Pahalawewa	1	1	36	
5	Mailagahawatta	2	3	5	
6	Serugollawela	4	0	36	
7a	Panwelakumbua	0	3	3	
		13	1	22	

Surveyor-General's Office,
Colombo, February 20, 1907.
Kurunegala S. O. 29

Field sheets I 13 2-10 and I 13 3-11

C. MEADEN,
for Surveyor-General.

**Order under Section 2 of "The Waste Lands Ordinances of 1897, 1899, 1900, and 1903,"
declaring Land to be Crown Property.**

In the matter of the land commonly called or known as Bakinikoratuwearawa, situate in the village of Galbokka in the Dambagalla korale of the Wellassa division, in the Province of Uva, and of "The Waste Lands Ordinances of 1897, 1899, 1900, and 1903."

THE notice required by section 1 of "The Waste Lands Ordinances of 1897, 1899, 1900, and 1903," having been duly published in manner prescribed by that section in respect of the above-named land (*vide* notice No. 2,608), and no claim having been made to the said land or to any interest therein within the period of three months from the date specified in the said notice, I, Howard Orme Fox, Special Officer appointed under section 28 of the said Ordinances, under and by virtue of the powers vested in me in that behalf by section 2 of the said Ordinances, do hereby on this 26th day of April, 1907, order and declare that the said land, as more fully described herein below, situate in the village of Galbokka in the Dambagalla korale of the Wellassa division, in the Province of Uva, and shown as lot 27 in preliminary plan No. 77 and in the annexed certified tracing therefrom, and containing in extent 1 rood and 20 perches, is the property of the Crown.

Description of the Land referred to.

The land commonly called or known as Bakinikoratuwearawa, situated in the village of Galbokka in the Dambagalla korale of the Wellassa division, in the Province of Uva, containing in extent 1 rood and 20



Timbirigasmadeyaya



Crown

Scale of 8 Chains to an Inch.

Situation : Galbokka, village of Dambagalla korale

Preliminary plan 77

Lot.	Name of Land	Extent.
		A. R. P.
27	Bakinikoratuwearawa	0 1 20

Sheet M⁹₅₀₋₅₈

Surveyor-General's Office,
Colombo, October 15, 1906.

C. MEADEN,
for Surveyor-General.

perches, shown as lot 27 in preliminary plan No. 77 and in the annexed certified tracing therefrom, and bounded as follows : on the north, east, south, and west by Timbirigasmadeyaya belonging to the Crown.

The 26th day of April, 1907.
Uva S. O. 975

J. G. FRASER,
Special Officer.

**Order under Section 4, Sub-section (1), of "The Waste Lands Ordinances of 1897, 1899, 1900, and 1903,"
admitting Land to be Private Property.**

In the matter of the land commonly called or known as Welwetiya, situate in the village of Badalagammana in the Medagam pattu of the Wellassa division, in the Province of Uva, and of "The Waste Lands Ordinances of 1897, 1899, 1900, and 1903."

WHEREAS in pursuance of section 1 of the said Ordinances it was duly notified on the 8th day of June, One thousand Nine hundred and Six, that if no claim to the land commonly called or known as Welwetiya, situate in the village of Badalagammana in the Medagam pattu of the Wellassa division, in the Province of Uva, containing in extent 2 roods and 6 perches, and shown as lot 8 in preliminary plan No. 136 and in the annexed certified tracing therefrom, was made to Howard Orme Fox, Special Officer appointed under section 28 of the said Ordinances within the period of three months from the date specified in such notice, such land would be deemed the property of the Crown and dealt with on account of the Crown (*vide* Notice No. 2,472):

And whereas Rajakaruna Anawalangu Mudiyansele Jayawardana Sudu Banda of Kinnarabowa in Medagam pattu made claim thereto, and I, Howard Orme Fox, Special Officer appointed under section 28 of the said Ordinances, made due inquiry into such claim I, do hereby admit the claim of the said claimant to the said land, as more fully described herein below, under section 4, sub-section (1), of the said Ordinances.

Description of the Land referred to.

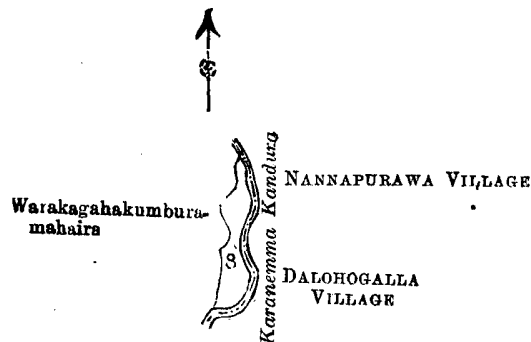
The following lot situated in the village of Badalagammana in the Medagam pattu of the Wellassa division, in the Province of Uva, as described in the annexed certified tracing:—

I.

Preliminary plan 136.

Lot.	Name of Land.	Extent.		
		A.	R.	P.
8	Welwetiya	0	2	6

and bounded as follows: on the north by the Karanemmakandura (the village limit of Nannapurawa); on the east and south by the Karanemmakandura (the village limit of Dalohogalla); on the west by Warakagaha-



Scale of 8 Chains to an Inch.

Situation: Badalagammana village in Medagam pattu korale.

Preliminary plan 136.

Lot.	Name of Land.	Extent.		
		A.	R.	P.
8	Welwetiya	0	2	6

Sheet M₅₄³—62

Surveyor-General's Office,
Colombo, May 19, 1906.

R. S. TEMPLETON,
for Surveyor-General.

kumburamahaira claimed by Jayawardana Mudiyansele Sudu Banda Registrar

April 10 1907.
Uva S. O. 976

H. O. Fox
Special Officer.

PRELIMINARY NOTICES.

Notice under "The Waste Lands Ordinances of 1897, 1899, 1900, and 1903,"

TAKE notice, that unless within three months from the 24th day of May, 1907, the persons, if any, who claim any interest in the lands hereinafter mentioned or in any one or more of such lands or to some interest therein make claim in person or in writing to the said lands or any of them or to some interest therein to W. E. Wait, Esq., Special Officer appointed under section 28 of "The Waste Lands Ordinances, 1897, 1899, 1900, and 1903," at his office at Hill House, Mutwal, Colombo :

Such Special Officer, in pursuance of the powers vested in him by the said Ordinances, will declare by writing under his hand that the said lands or such of them, as to which no claim has been made, are the property of the Crown.

W. E. WAIT,
Special Officer.

Description of the Lands referred to.

The following lots situated in the village of Mahakanumulla in the Pahala Kalagam tulana of the Kalagam korale of the Kalagampalata, in the North-Central Province, as described in the annexed certified tracing :—

Preliminary plan 414.

Lot.	Name of Land.	Extent.		
		A.	R.	P.
1	Migahahena	5	1	7
2	Do.	300	3	25
2b	Do.	4	3	35
2d	Do.	0	2	32
3	Ela-addaragodella	7	3	20
3a	Migahaidama	4	0	0
3b	Mahakanumullapasbamba	0	1	0
5	Mahakanumullatisbamba	2	1	22
5a	Migahaidama	0	0	38
5b	Mahakanumullapasbamba	0	0	20
6	Ela-addaragodella	3	1	22
9	Mahakanumullemukalana	68	2	27
9a	Mahakanumullapasbamba	0	1	28
11	Mahakanumullamukalana	37	3	22
		437	0	18

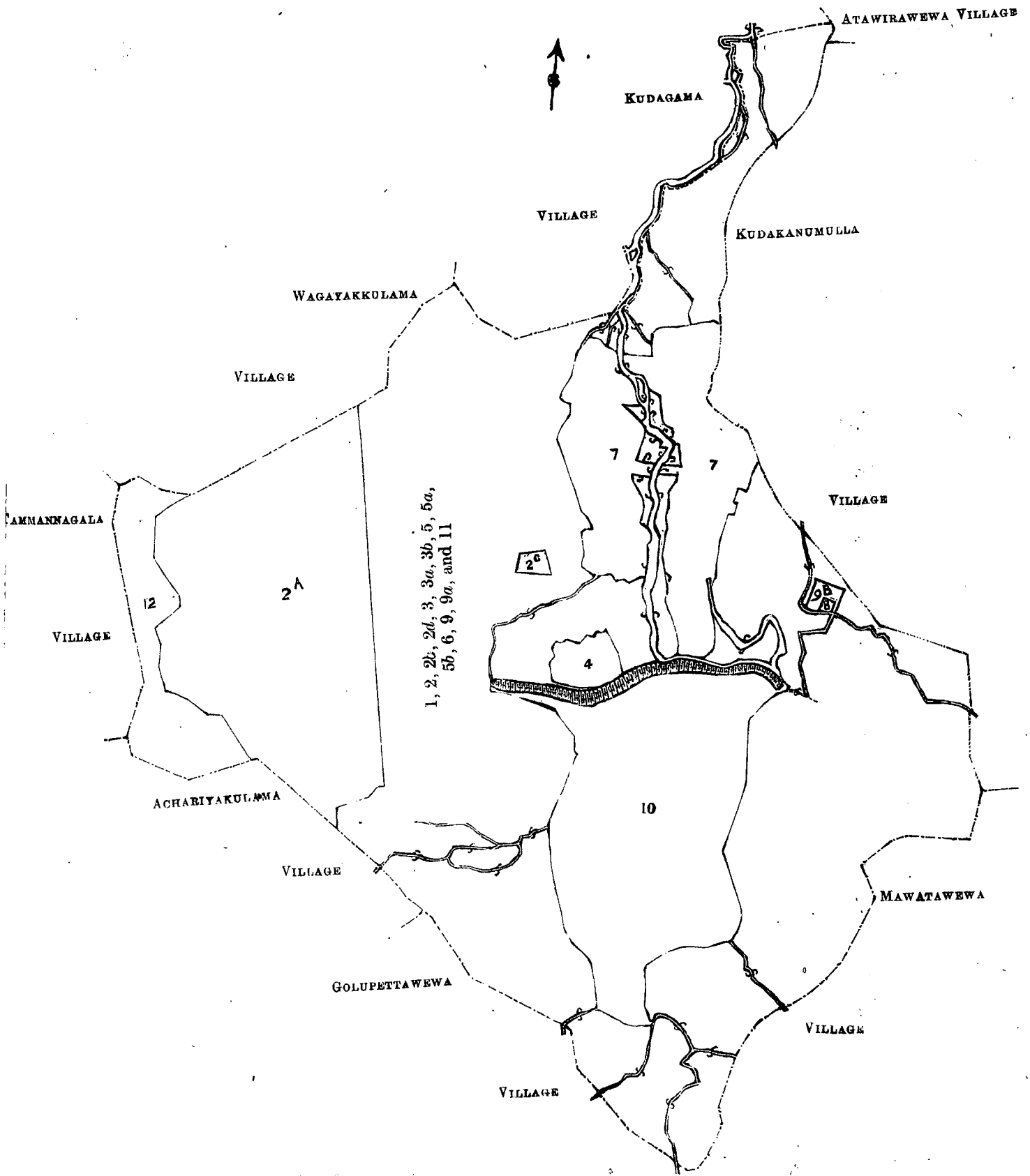
and bounded as follows : on the north by the village limit of Kudagama ; on the east by the village limit of Atawirawewa, the village limit of Kudakanumulla, the village limit of Mawatawewa ; on the south by the village limit of Mawatawewa, the village limit of Golupettawewa, the village limit of Achariyakulama ; on the west by the village limit of Tammannagala, the village limit of Wagayakkulama.

NOTE.—The following lots lying within the above boundaries are excluded from this notice, and their aggregate acreage of 284 acres and 3 roods is not included in the acreage of 437 acres and 18 perches given above :—

Preliminary plan 414.

Lot.	Name of Land.	Extent.		
		A.	R.	P.
2a	Migahahena	105	0	5
2c	Alutwatta	1	0	24
4	Mahakanumullegammedda	5	1	7
7	Mahakanumullekumbura	58	1	22
8	Mahakanumullesohonbima	0	0	30
9b	Mahakanumullemukalana	1	0	27
10	Mahakanumullewewa	89	2	0
12	Mahakanumullemukalana	24	0	5
		284	3	0

[For tracing see page 463.]



Situation : Mahakanumulla village in Pahala Kalagam tulana of Kalagam korale.
Preliminary plan 414.

Lot.	Name of Land.	Extent.		
		A.	R.	P.
1	Migahahena	5	1	7
2	Do.	300	3	25
2b	Do.	4	3	35
2d	Do.	0	2	32
3	Ela-addaragodella	7	3	20
3a	Migahaidama	4	0	0
3b	Mahakanumullapasbamba	0	1	0
5	Mahakanumullatisbamba	2	1	22
5a	Migahaidama	0	0	38
5b	Mahakanumullapasbamba	0	0	20
6	Ela-addaragodella	3	1	22
9	Mahakanumulle mukalana	68	2	27
9a	Mahakanumullapasbamba	0	1	28
11	Mahakanumullamukalana	37	3	22
		437	0	18
2a	Migahahena	105	0	5
2c	Alutwatta	1	0	24
4	Mahakanumulle gammedda	5	1	7
7	Mahakanumulle kumbura	58	1	22
8	Mahakanumulle sohimbima	0	0	30
9b	Mahakanumulle mukalana	1	0	27
10	Mahakanumulle wewa	89	2	0
12	Mahakanumulle mukalana	24	0	5
		284	3	0

Sheets F¹⁴₈₋₁₆, F¹⁴₂₃₋₃₁, & F¹⁴₂₄₋₃₂

Surveyor-General's Office,
Colombo, February 25, 1907.
2,724

C. MEADEN,
for Surveyor-General.
Anuradhapura S. O. 36—1907

Notice under "The Waste Lands Ordinances of 1897, 1899, 1900, and 1903."

TAKE notice, that unless within three months from the 24th day of May, 1907, the persons, if any, who claim any interest in the lands hereinafter mentioned or in any one or more of such lands or to some interest therein make claim in person or in writing to the said lands or any of them or to some interest therein to W. E. Wait, Esq., Special Officer appointed under section 28 of "The Waste Lands Ordinances, 1897, 1899, 1900, and 1903," at his office at Hill House, Mutwal, Colombo :

Such Special Officer, in pursuance of the powers vested in him by the said Ordinances, will declare by writing under his hand that the said lands or such of them, as to which no claim has been made, are the property of the Crown.

W. E. WAIT,
Special Officer.

Description of the Lands referred to.

The following lots situated in the village Karambawa in the Galkadawala tulana of the Nuwaragam korale of the Nuwaragampalata, in the North-Central Province, as certified in the annexed certified tracing :—

Preliminary plan 497.

Lot.	Name of Land.	Extent.		
		A.	R.	P.
1	Karambawawihena	1	1	9
1a	Karambawa-akkaretisbamba	1	2	34
1a1	Karambewapasbamba	0	0	20
1b	Karambewatisbamba	1	0	19
1b1	Karambewapasbamba	0	0	16
1e	Karambawa-akkarepasbamba (P. P. 1,488/4,608)	0	0	25
1½	Godahena	0	0	17
3	Karambewahenyaya	38	0	21
3a	Do.	2	3	25
4	Karambewamukalana	194	3	23
4a	Do.	3	0	20
6	Karambewatisbamba	0	2	7
7	Do.	2	1	13
7a	Karambewapasbamba	0	1	10
		246	3	19

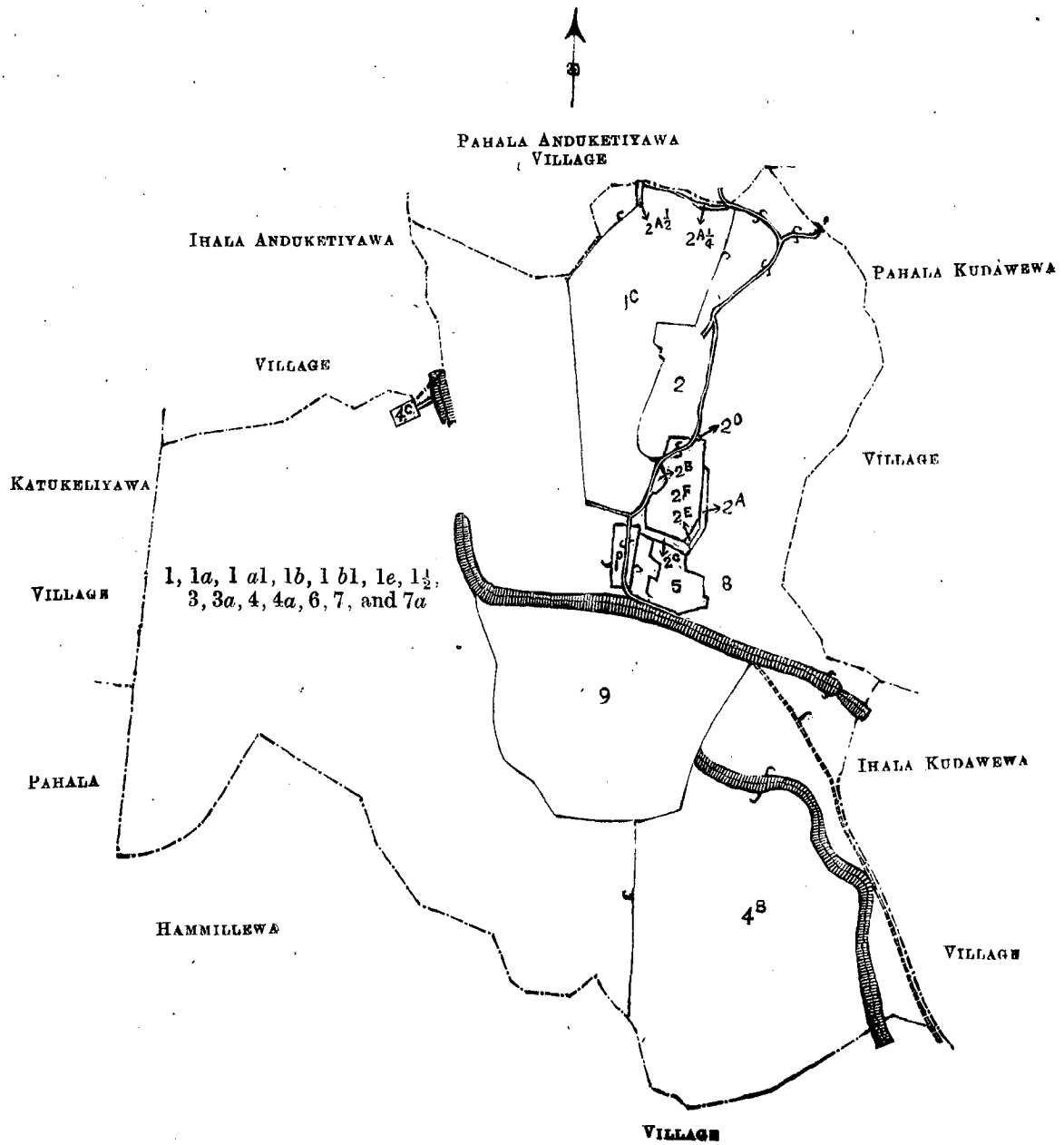
and bounded as follows : on the north by the village limit of Ihala Anduketiyawa, the village limit of Pahala Anduketiya ; on the east by the village limit of Pahala Kudawewa ; the village limit of Ihalakudawewa ; on the south by the village limit of Pahala Hammillewa ; on the west by the village limit of Pahala Hammillewa, the village limit of Katukeliyawa.

NOTE.—The following lots lying within the above boundaries are excluded from this notice, and their aggregate acreage of 153 acres 3 roods and 11 perches is not included in the acreage of 246 acres 3 roods and 19 perches given above:—

Preliminary plan 497.

Lot.	Name of Land.	Extent.		
		A.	R.	P.
1c	T. P's. 143,602 and 212,944	26	1	37
1d	T. P. 191,920	1	0	30
2	Karambewawela	6	1	9
2a	Do.	0	1	13
2a $\frac{1}{2}$	Do.	0	0	5
2a $\frac{1}{2}$	Do.	0	0	10
2b	Do.	0	0	28
2c	Do.	0	1	32
2d	Do.	0	0	1
2e	Do.	0	0	16
2f	T. P. 174,315	3	2	8
4b	Karambewamukalana	70	0	0
4c	Karambewaminipittaniya	0	2	5
5	Talgahawatta	2	2	19
8	Helambagahawatta	0	3	13
9	Karambewawewa	41	0	25
		153	3	11

[For tracing see page 466.]



Scale of 16 Chains to an Inch.

Situation : Karambewa village in Galkadawala tulana of Nuwaragam korale.
Preliminary plan 497.

Lot.	Name of Land.	Extent.		
		A.	R.	P.
1	Karambewawihena	1	1	9
1a	Karambewa-akkaretisbamba	1	2	34
1a1	Karambewapasbamba	0	0	20
1b	Karambavatisbamba	1	0	19
1b1	Karambewapasbamba	0	0	16
1e	Karambewa-akkarepasbamba (P. P. 1,488/4,608)	0	0	25
1 1/2	Godahena	0	0	17
3	Karambewahenyaya	38	0	21
3a	Do.	2	3	25
4	Karambewamukalana	194	3	23
4a	Do.	3	0	20
6	Karambewatisbamba	0	2	7
7	Do.	2	1	13
7a	Karambewapasbamba	0	1	10
		246	3	19

Lots excluded.

Lot.	Name of Land.	Extent.		
		A.	R.	P.
1c	T. P's. 143,602 and 212,944	26	1	37
1d	T. P. 191,920	1	0	30
2	Karambewawela	6	1	9
2a	Do.	0	1	13
2a $\frac{1}{2}$	Do.	0	0	5
2a $\frac{1}{2}$	Do.	0	0	10
2b	Do.	0	0	28
2c	Do.	0	1	32
2d	Do.	0	0	1
2e	Do.	0	0	16
2f	T. P. 174,315	3	2	8
4b	Karambewamukalana	70	0	0
4c	Karambewaminipittaniya	0	2	5
5	Talgahawatta	2	2	19
8	Helambagahawatta	0	3	13
9	Karambewawewa	41	0	25
		153	3	11

Field sheets F₃₄₋₄₂⁴, F₃₅₋₄₃⁴, F₅₀₋₅₈⁴, and F₅₁₋₅₉⁴

Surveyor-General's Office,
Colombo, May 1, 1907.
2,725

J. B. M. RIDOUT,
for Surveyor-General.
Anuradhapura S. O. 37-1907

Notice under "The Waste Lands Ordinances of 1897, 1899, 1900, and 1903."

TAKE notice, that unless within three months from the 24th day of May, 1907, the persons, if any, who claim any interest in the lands hereinafter mentioned or in any one or more of such lands or to some interest therein make claim in person or in writing to the said lands or any of them or to some interest therein to W. E. Wait, Esq., Special Officer appointed under section 28 of "The Waste Lands Ordinances, 1897, 1899, 1900, and 1903," at his office at Hill House, Mutwal, Colombo :

Such Special Officer, in pursuance of the powers vested in him by the said Ordinances, will declare by writing under his hand that the said lands or such of them, as to which no claim has been made are the property of the Crown.

W. E. WAIT,
Special Officer.

Description of the Lands referred to.

The following lots situated in the village of Tulawelliya in the Pahalawewu tulana of the Kende korale of the Nuwaragam palata, in the North-Central Province, as described in the annexed certified tracing :—

Preliminary plan 464.Y

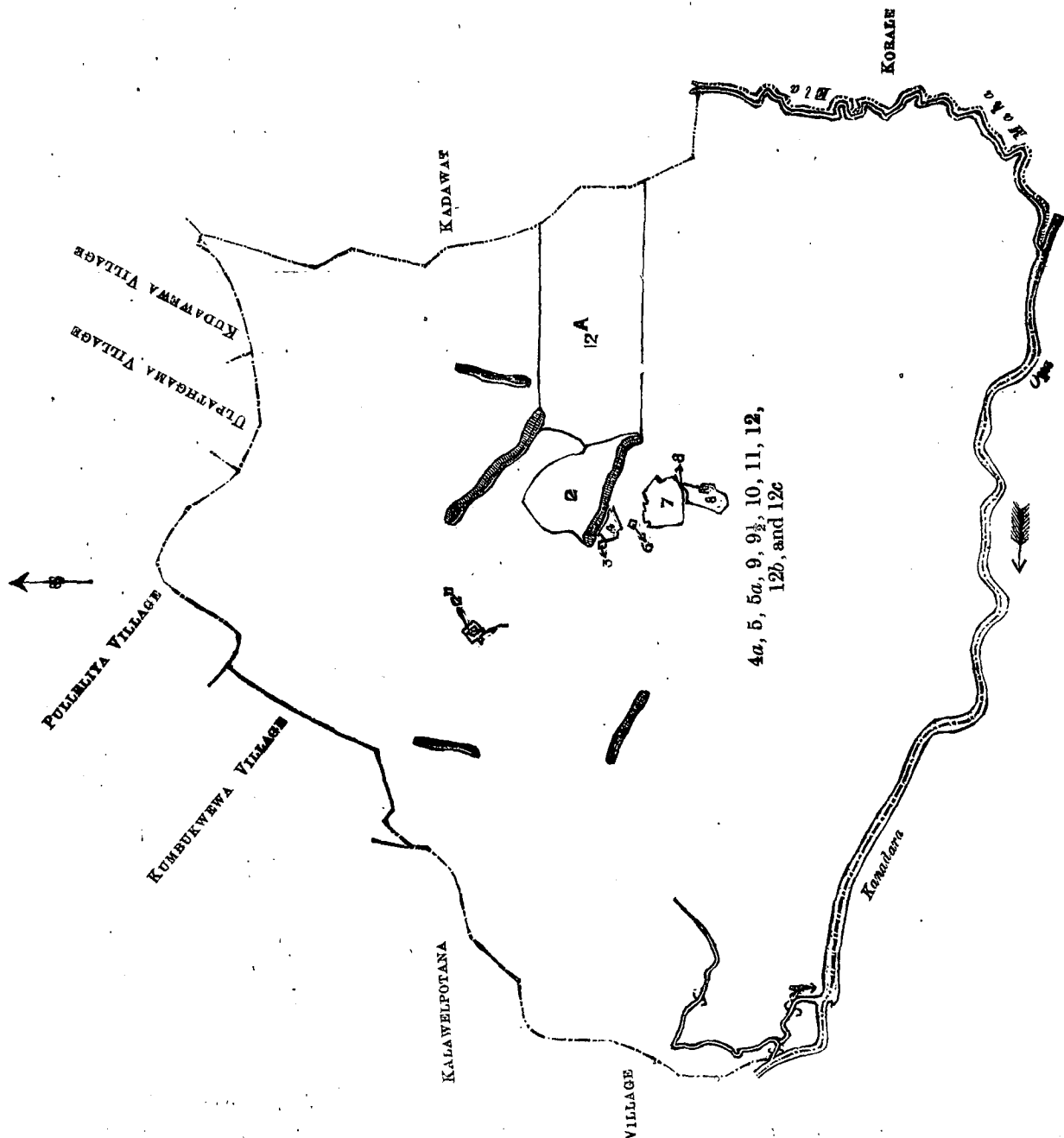
Lot.	Name of Land.	Extent.		
		A.	R.	P.
4a	Tulawelliya zammedda	0	0	25
5	Tulawelliyatisbamba	2	0	0
5a	Do.	0	0	22
9	Siyambalagaswewahena	0	3	0
9	Kukulkatuwehena	1	0	5
10	Do.	4	2	28
11	Ilamaradanmaduwewala	5	3	2
12	Tulawelliyemukalana and Tulawelliyakatuwa	2,024	1	34
12b	Do.	0	3	10
12c	Do	3	0	10
		2,042	3	16

and bounded as follows : on the north by the village limit of Pulleliya, the village limit of Ulpatgama, the village limit of Kudawewa ; on the east by the boundary of the Kadawat korale, the Maha-ela ; on the south by the boundary of the Kadawat korale (the Kanadara-oya) ; on the west by the Kanadara-oya, the village limit of Kalawelpotana, the village limit of Kumbukwewa.

NOTE.—The following lots lying within the above boundaries are excluded from this notice, and their aggregate acreage of 134 acres 1 rood and 7 perches is not included in the acreage of 2,042 acres 3 roods and 16 perches given above:—

Preliminary plan 464.

Lot.	Name of Land.	Extent.		
		A.	R.	P.
1	Tulawelliyaminipitiya	0	0	15
2	Tulawelliyawewa	22	3	20
3	Hendrikappugegammedda	0	0	15
4	Tulawelliyagammedda	1	2	11
6	Kadirawelagegammedda	0	0	15
7	Tulawelliyapuranawela	6	2	2
8	Do.	0	0	10
8a	Welapahala-akkarewela (P.P. 2,251/6,982 & 6,983)	2	3	37
12a	Tulawelliyemukalana and Tulawelliyekatuwa	99	2	12
12d	Minipitiywatta	0	1	30
		134	1	7



Scale of 32 Chains to an Inch.

Situation: Tulawelliya village in Pahalawewu tulana of Kende korale.

Preliminary plan 464.

Lot.	Name of Land.	Extent.		
		A.	R.	P.
4a	Tulawelliagammedda	0	0	25
5	Tulawelliatisbamba	2	0	0
5a	Do.	0	0	22
9	Siyambalagaswewahena	0	3	0
9½	Kukulkatuwehena	1	0	5
10	Do.	4	2	28
11	Ilamaradanmaduwewala	5	3	2
12	Tulawelliymukalana and Tulawelliyakatuwa	2,024	1	34
12b	Do.	0	3	10
12c	Do.	3	0	10
		2,042	3	16

Lots excluded.

1	Tulawelliyaaminipitiya	0	0	15
2	Tulawelliawewa	22	3	20
3	Hendrikappugegammedda	0	0	15
4	Tulawelliagammedda	1	2	11
6	Kadirawelagegammedda	0	0	15
7	Tulawelliapurawela	6	2	2
8	Do.	0	0	10
8a	Welapahala-akkawela (P.P. 2,251/6,982 & 6,983)	2	3	37
12a	Tulawelliymukalana and Tulawelliyekatuwa	99	2	12
12d	Minipitiyewatta	0	1	30
		134	1	7

Fields Sheet C²⁴₃₆₋₄₄, C²⁴₃₇₋₄₅, C²⁴₅₂₋₆₀, and C²⁴₅₃₋₆₁

Surveyor-General's Office,
Colombo, February 27, 1907.

2,726

C. MEADEN,
for Surveyor-General.
Anuradhapura S. O. 38—1907

Notice under "The Waste Lands Ordinances of 1897, 1899, 1900, and 1903."

TAKE notice, that unless within three months from the 24th day of May, 1907, the persons, if any, who claim any interest in the lands hereinafter mentioned or in any one or more of such lands make claim in person or in writing to the said lands or any of them or to some interest therein to J. G. Fraser, Esq., Special Officer appointed under section 28 of "The Waste Lands Ordinances, 1897, 1899, 1900, and 1903," at his office at Hill House, Mutwal, Colombo:

Such Special Officer, in pursuance of the powers vested in him by the said Ordinances, will declare by writing under his hand that the said lands or such of them, as to which no claim has been made, are the property of the Crown.

J. G. FRASER,
Special Officer.

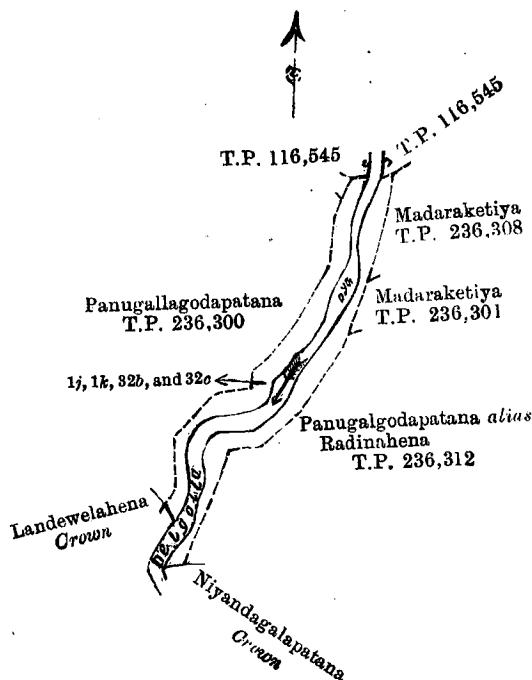
Description of the Lands referred to.

The following lots situated in the village of Tolabowatta in the Passara korale of the Yatikinda division, in the Province of Uva, as described in the annexed certified tracing:—

Preliminary plan 34.

Lot.	Name of Land.	Extent.		
		A.	R.	P.
1j	Panugalagodapatana	1	1	19
1k	Madaraketiya	0	1	10
32b	Panugalagodapatana	0	3	29
32c	Madaraketiya	0	0	19
		2	2	37

and bounded as follows: on the north by T. P. 116,545; on the east by Madaraketiya sold by the Crown (T.P. 236,303), Madaraketiya sold by the Crown (T. P. 236,301), Panugalagodapatana *alias* Radinahena sold by the Crown (T. P. 236,312); on the south by Niyandagalapatana claimed by Simon de Silva (*ex-Arachchi*) and the Crown, the Delgolla-oya, Landewelahena belonging to the Crown; on the west by Panugalagodapatana sold by the Crown (T. P. 236,300); T. P. 116,545.



Scale of 8 Chains to an Inch.

Situation : Tolabowatta village in Passara korale.

Preliminary plan 34.

Lot.	Name of Land.	Extent.		
		A.	R.	P.
1j ..	Panugalagodapatana ..	1	1	19
1k ..	Madaraketiya ..	0	1	10
32b ..	Panugalgodapatana ..	0	3	29
32c ..	Madaraketiya ..	0	0	19
		<u>2</u>	<u>2</u>	<u>37</u>

Field Sheets M₅₂₋₆₀⁸ and M₄₋₁₂¹³

Surveyor-General's Office,
Colombo, April 15, 1906.
2,727

C. MEADEN,
for Surveyor-General.
Uva S. O. 14—1907

Notice under "The Waste Lands Ordinances of 1897, 1899, 1900, and 1903."

TAKE notice, that unless within three months from the 24th day of May, 1907, the persons, if any, who claim any interest in the lands hereinafter mentioned appear, before the Assistant Government Agent of the Matara District at the Matara Kachcheri and make claim to the said lands or to some interest therein :

Such Assistant Government Agent, in pursuance of the powers vested in him by "The Waste Lands Ordinances of 1897, 1899, 1900, and 1903," will declare by writing under his hand that the said lands, to which no claim has been made, are the property of the Crown.

W. L. KINDERSLEY,
Assistant Government Agent.

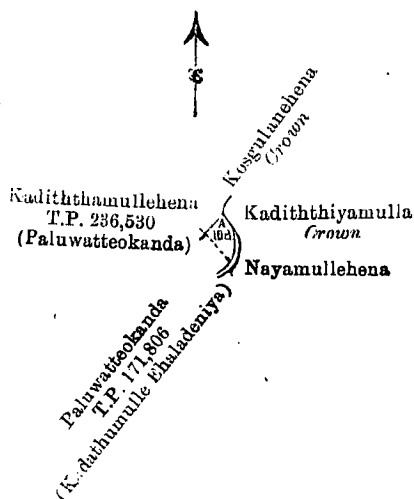
Description of the Lands referred to.

The following lots situated in the village of Morawaka in the Morawak korale of the Matara District, in the Southern Province, as described in the annexed certified tracings :—

Preliminary plan 40.

Lot.	Name of Land.	Extent.		
		A.	R.	P.
108a ..	Kadithamullakumbura ..	0	0	24

and bounded as follows : on the north by Kosgulanehena declared Crown ; on the east by Kadiththiyamulla, (Crown), and Nayamullehena claimed by Abdul Hamida of Morawaka ; on the south by Paluwatteokanda claimed by Banagala Sumana Unanse and by T. P. 171,806 (Kadatumulle Ehaladeniya) ; on the west by Kadiththamullehena and by T. P. 236,530 (Paluwatteokanda).



Scale of 8 Chains to an Inch.
 Situation : Morawaka village in Morawak korale of Matara District.

Preliminary plan 40.

Lot.	Name of Land.	Extent. A. R. P.
108a	Kadithamullakumbura	0 0 24

Field Sheet O ¹⁴ 8-16

Surveyor-General's Office,
 Colombo, February 20, 1907.

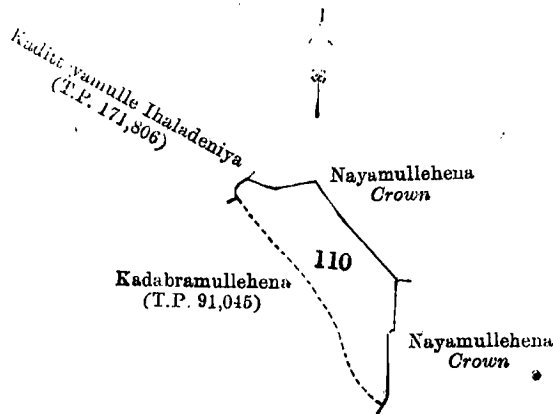
C. MEADEN,
 for Surveyor-General.

II

Preliminary plan 40.

Lot.	Name of Land.	Extent. A. R. P.
110	Naymullehena	2 2 17

and bounded as follows : on the north by T. P. 171,806 (Kaditteyamulle Ihaladeniya) ; on the east and south by Nayamul lehena declared Crown ; on the west by T. P. 91,045 (Kadabramullehena).



Scale of 8 Chains to an Inch.
 Situation : Morawaka village in Palle pattuwa of Matara District.

Preliminary plan 40.

Lot.	Name of Land.	Extent. A. R. P.
110	Naymullehena	2 2 17

Field Sheets O ¹⁴ 8-16 and O ¹⁴ 24-32

Surveyor-General's Office,
 Colombo, February 20, 1907.

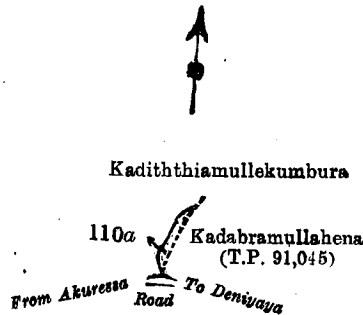
C. MEADEN,
 for Surveyor-General.

III.

Preliminary plan 40.

Lot.	Name of Land.	Extent.	
		A.	R. P.
110a	Naymullahena	0	0 10

and bounded as follows: on the north and west by Kadiththiamullekumbura claimed by Banagala Sumana Unanse; on the east by T. P. 91,045 (Kabaramullehena); and on the south by high road from Akuressa to Deniyaya.



Scale of 8 Chains to an Inch.

Situation: Morawaka village in Palle pattuwa of Matara District.

Preliminary plan 40.

Lot.	Name of Land.	Extent.	
		A.	R. P.
110a	Naymullahena	0	0 10

Field sheet O ¹⁴
24—32

Surveyor-General's Office,
Colombo, February 20, 1907.
2,728

C. MEADEN,
for Surveyor-General.

Notice under "The Waste Lands Ordinances of 1897, 1899, 1900, and 1903."

TAKE notice, that unless within three months from the 25th day of May, 1907, the persons, if any, who claim any interest in the lands hereinafter mentioned appear before the Assistant Government Agent of the Matara District at the Matara Kachcheri and make claim to the said lands or to some interest therein:

Such Assistant Government Agent, in pursuance of the powers vested in him by "The Waste Lands Ordinances of 1897, 1899, 1900, and 1903," will declare by writing under his hand that the said lands, to which no claim has been made, are the property of the Crown.

Matara Kachcheri,
March 23, 1907.

G. COOKSON,
Assistant Government Agent.

Description of the Lands referred to.

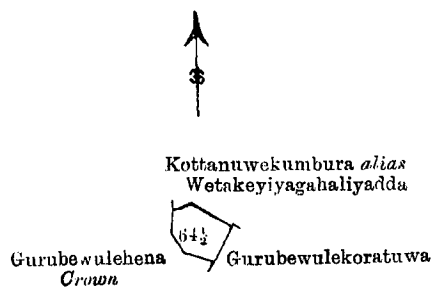
The following lots situated in the village of Welive in the Morawak korale of the Matara District, in the Southern Province, as described in the annexed certified tracings:—

I.

Preliminary plan 10.

Lot.	Name of Land.	Extent.	
		A.	R. P.
64½	Gurubewulehena <i>alias</i> Pitawilakanatta	0	1 20

and bounded as follows: on the north by the Kottanuwekumbura *alias* Wetakeyiyagahaliyadda claimed by V. P. Dassan Hamy and others; on the east by Gurubewulekoratuwa claimed by V. P. Don Davit and others; on the south and west by Gurubewulehena declared Crown.



Scale of 8 Chains to an Inch.

Situation: Welive village in Morawak korale of Matara District.

Preliminary plan 10.

Lot.	Name of Land.	Extent. A. R. P.
64½	Gurubewulehena <i>alias</i> Pitawilakanatta	0 1 20

Field Sheet B. S. O 14
39—47

Surveyor-General's Office,
Colombo, December 14, 1906.

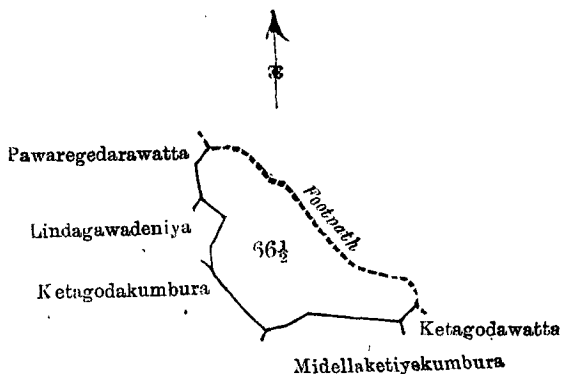
C. MEADEN,
for Surveyor-General.

II.

Preliminary plan 10.

Lot.	Name of Land.	Extent. A. R. P.
66½	Millagahahena <i>alias</i> Godella	3 2 25

and bounded as follows: on the north and east by footpath; on the south by Ketagodawatta and Midellaketiyekumbura claimed by V. P. Dassan Hamy and others; on the west by Ketagodakumbura claimed by V. P. Wattu Hamy and others, Lindagawadeniya claimed by J. Nicholas Hamy and others, and Pawaregedarawatta claimed by Jatunge Nicholas Hamy and others.



Scale of 8 Chains to an Inch.

Situation: Welive village in Morawak korale of Matara District.

Preliminary plan 10.

Lot.	Name of Land.	Extent. A. R. P.
66½	Millagahahena <i>alias</i> Godella	3 2 25

Field Sheet B. S. O 14
39—47

Surveyor-General's Office,
Colombo, December 14, 1906.

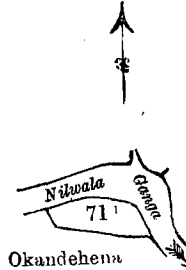
C. MEADEN,
for Surveyor-General.

III.

Preliminary plan 10.

Lot.	Name of Land.	Extent. A. R. P.
71½	Pahalaokandekoratuwa <i>alias</i> Okandehena	0 1 30

and bounded as follows : on the north and east by Nilwala-ganga ; on the south and west by Okandehena declared Crown.



Scale of 8 Chains to an Inch.

Situation : Weliwe village in Morawak korale.

Preliminary plan 10.

Lot.	Name of Land.	Extent. A. R. P.
71½	Pahalaokandekoratuwa <i>alias</i> Okandehena	0 1 30

Field Sheet B. S. O¹⁴_{39—47} and O¹⁴_{40—48}

Surveyor-General's Office,
Colombo, December 14, 1906.

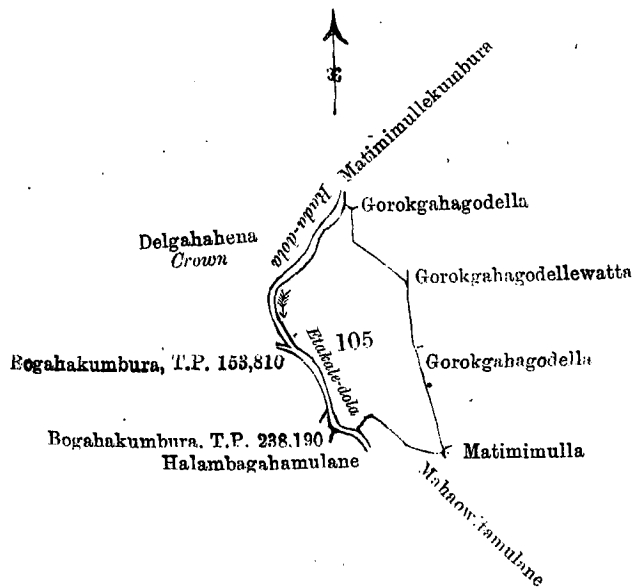
C. MEADEN,
for Surveyor-General.

IV.

Preliminary plan 10.

Lot.	Name of Land.	Extent. A. R. P.
105	Gorokgahagodella	3 2 17

and bounded as follows : on the north by Matimimullekumbura claimed by Don Charles Ferdinandes Abeywickrama ; on the east by Gorokgahagodella, Gorokgahagodellawatta, Gorokgahagodella, and Matimimulle all claimed by Don Charles Ferdinandes Abeywickrama ; on the south by Mahaowitamulane claimed by Don Deonis Abeywickrama ; on the west by Halambagahamulane claimed by Don Deonis Abeywickrama, T. P. 238,190 (Bogahakumbura), T. P. 153,810 (Bogahakumbura), and Delgahahena, land declared Crown.



Scale of 8 Chains to an Inch

Situation : Welive village in Morawak korale of Matara District.

Preliminary plan 10.

Lot.	Name of Land.	Extent.	
		A.	R. P.
105	Gorokgahagodella	3	2 17

Field Sheet O₆¹⁴—14

Surveyor-General's Office,
Colombo, February 5, 1907.

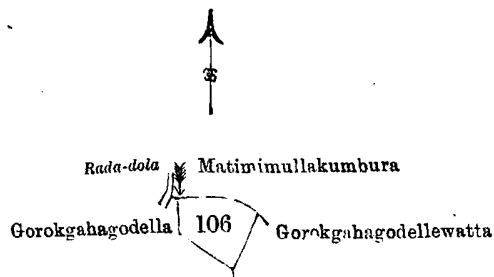
C. MEADEN,
for Surveyor-General.

V.

Preliminary plan 10.

Lot.	Name of Land.	Extent.	
		A.	R. P.
106	Gorokgahagodella	0	2 37

and bounded as follows : on the north by Matimimullakumbura claimed by Don Charles Ferdinandes Abeywickrama ; on the east by Gorokgahagodellawatta claimed by Don Charles Ferdinandes Abeywickrama ; on the south and west by Gorokgahagodella claimed by S. Abeywickrama and others.



Scale of 8 Chains to an Inch.

Situation : Welive village in Morawak korale of Matara District.

Preliminary plan 10.

Lot.	Name of Land.	Extent.	
		A.	R. P.
106	Gorokgahagodella	0	2 37

Field Sheet O₆¹⁴—14

Surveyor-General's Office,
Colombo, February 6, 1907.

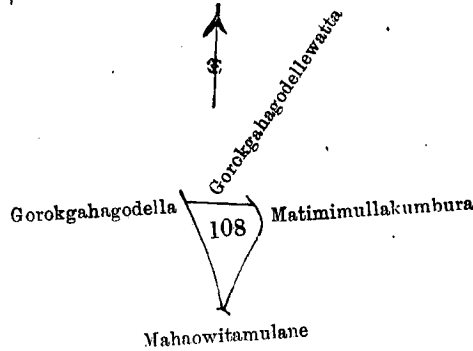
C. MEADEN,
for Surveyor-General.

VI.

Preliminary plan 10.

Lot.	Name of Land.	Extent.	
		A.	R. P.
108	Gorokgahagodella	0	3 12

and bounded as follows : on the north by Gorokgahagodellawatta claimed by Don Charles Ferdinandes Abeywickrama ; on the east by Matimimullakumbura claimed by Don Charles Ferdinandes Abeywickrama ; on the south by Mahaowitamulane claimed by Don Deonis Abeywickrama ; on the west by Gorokgahagodella claimed by S. Abeywickrama.



Scale of 8 Chains to an Inch.

Situation : Weliwe village in Morawak korale of Matara District.

Preliminary plan 10.

Lot.	Name of Land.	Extent. A. R. P.
108	Gorokgahagodella	0 3 12

Surveyor-General's Office,
Colombo, February 6, 1907.
2,729

Field sheet O 14
6-14

C. MEADEN,
for Surveyor-General.

Notice under "The Waste Lands Ordinances of 1897, 1899, 1900, and 1903."

TAKE notice, that unless within three months from the 25th day of May, 1907, the persons, if any, who claim any interest in the land hereinafter mentioned appear before the Assistant Government Agent of the Matara District at the Matara Kachcheri and make claim to the said land or to some interest therein :

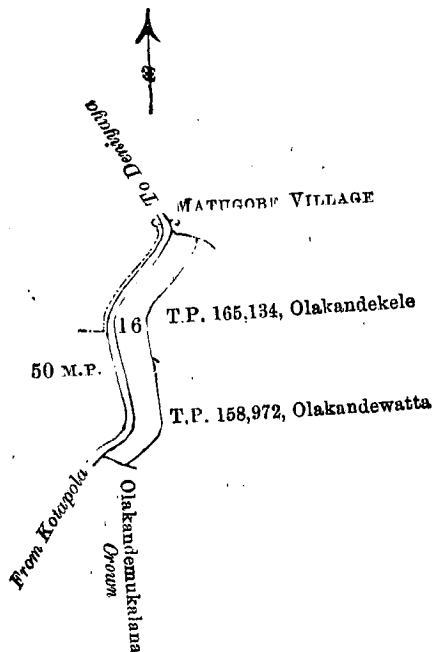
Such Assistant Government Agent, in pursuance of the powers in him vested by "The Waste Lands Ordinances of 1897, 1899, 1900, and 1903," will declare by writing under his hand that the said land, to which no claim has been made, is the property of the Crown.

Matara Kachcheri,
March 23, 1907.

G. COOKSON,
Assistant Government Agent.

Description of the Land referred to.

The land commonly called or known as Olakandehena, situated at Kotapola in the Morawak korale of the Matara District, Southern Province, containing in extent 1 acre and 26 perches, shown as lot 16 in block survey preliminary plan No. 45 and in the annexed tracing therefrom, and bounded as follows: on the north by the Matugobe village; on the east by title plan 165,134 (Olakandekele) and title plan 158,972 (Olakandewatta); on the south by Olakandemukalana (Crown); on the west by the high road from Kotapola to Deniyaya.



Scale of 8 Chains to an Inch.

Situation : Kolapola village in Morawak korale of Matara District.

Preliminary plan 45.

Lot.	Name of Land.	Extent.	
		A.	R. P.
16	Olakandehena	1	0 26

Field Sheet 10
50—58

Surveyor-General's Office,
Colombo, December 22, 1906.
2,730

C. MEADEN,
for Surveyor-General.

Notice under "The Waste Lands Ordinances of 1897, 1899, 1900, and 1903."

TAKE notice, that unless within three months from the 25th day of May, 1907, the persons, if any, who claim any interest in the lands hereinafter mentioned or to some interest therein make claim in person to the said lands or to some interest therein to the Assistant Government Agent of the Matara District, in the Southern Province, at the Matara Kacheheri :

Such Assistant Government Agent, in pursuance of the powers vested in him by "The Waste Lands Ordinances of 1897, 1899, 1900, and 1903," will declare by writing under his hand that the said lands, as to which no claim has been made, are the property of the Crown.

Matara Kacheheri,
March 23, 1907.

G. COOKSON,
Assistant Government Agent.

Description of the Lands referred to.

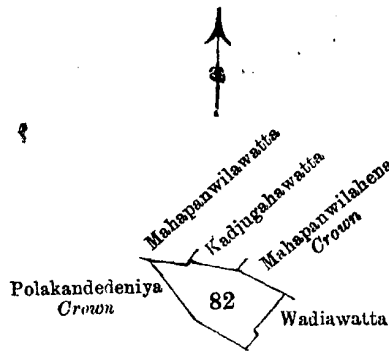
The following lots situated in the village of Banagala in Morawak korale of the Matara District, in the Southern Province, as described in the annexed tracings :—

I.

Preliminary plan 26.

Lot.	Name of Land.	Extent.	
		A.	R. P.
82	Wadiyawatta	1	0 19

and bounded as follows : on the north by Mahapanwilawatta claimed by Vidanegama-achige Mathes, Kadjugahawatta claimed by Prathapege Seadoris and others, Mahapanwilahena declared Crown ; on the east and south by Wadiawatta claimed by Ranoroel Yakolis ; on the west by Polokandedeniya declared Crown.



Scale of 8 Chains to an Inch.

Situation : Banagala village in Morawak korale of Matara District.

Preliminary plan 26.

Lot.	Name of Land.	Extent.	
		A.	R. P.
82	Wadiyawatta	1	0 19

Field Sheet O 14.
5—13

Surveyor-General's Office,
Colombo, February 20, 1907.

C. MEADEN,
for Surveyor-General.

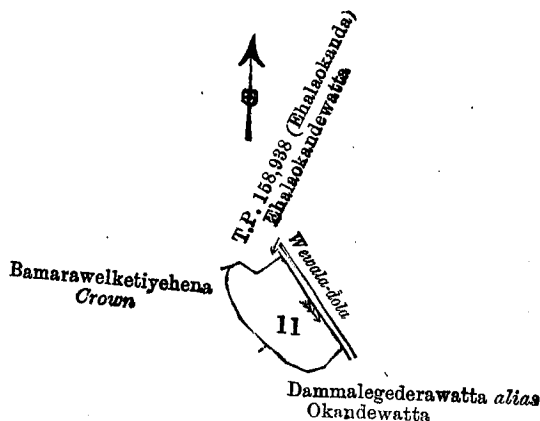
D 5

II.

Preliminary plan 26.

Lot.	Name of Land.	Extent.	
		A.	R. P.
11	Ehalaokandedeniya	1	1 0

and bounded as follows : on the north by T. P. 158,938 (Ehelaokanda), Ehalaokandewatta claimed by Hewatunegge Babuna ; on the east by Wewaladola ; on the south by Dammalagedarawatta *alias* Okandewatta claimed by Hewatunegge Babuna ; on the west by Bamarawelketiyahena declared Crown.



Scale of 8 Chains to an Inch.

Situation : Banagala village in Morawak korale of Matara District.

Preliminary plan 26.

Lot.	Name of Land.	Extent.	
		A.	R. P.
11	Ehalaokandedeniya	1	1 0

Field Sheet O ¹⁴₄₋₁₂

Surveyor-General's Office,
Colombo, February 20, 1907.

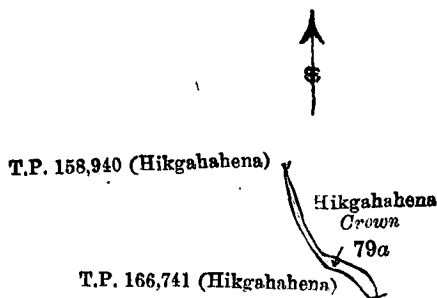
C. MEADEN,
for Surveyor-General.

III.

Preliminary plan 26.

Lot.	Name of Land.	Extent.	
		A.	R. P.
79a	Hikgahahena	0	0 26

and bounded as follows : on the north by T. P. 158,940 (Hikgahahena); on the east by Hikgahahena declared Crown ; on the south and west by T. P. 166,741 (Hikgahahena).



Scale of 8 Chains to an Inch.

Situation : Banagala village in Morawak korale of Matara District.

Preliminary plan 26.

Lot.	Name of Land.	Extent.	
		A.	R. P.
79a	Hikgahahena	0	0 26

Field Sheet O ¹⁴₅₋₁₃

Surveyor-General's Office,
Colombo, February 20, 1907
2,731

C. MEADEN,
for Surveyor-General.

Notice under "The Waste Lands Ordinances of 1897, 1899, 1900, and 1903."

TAKE notice, that unless within three months from the 25th day of May, 1907, the persons, if any, who claim any interest in the land hereinafter mentioned appear before the Assistant Government Agent of the Matara District and make claim to the said land or to some interest therein :

Such Assistant Government Agent, in pursuance of the powers vested in him by "The Waste Lands Ordinances of 1897, 1899, 1900, and 1903," will declare by writing under his hand that the said land, to which no claim has been made, is the property of the Crown.

Matara Kachcheri,
March 23, 1907.

G. COOKSON,
Assistant Government Agent.

Description of the Land referred to.

The land commonly called or known as Aliwinneokanda *alias* hena, situated at Kotapola in Morawak korale of the Matara District, containing in extent 3 roods and 2 perches, shown as lot 225 in block survey preliminary plan 45 and in the annexed tracing therefrom, and bounded as follows : on the north and east by Kiriwana-ganga ; on the south by Aliwinnehena declared Crown ; and on the west by Aliwinnedeniya claimed by widow of Korawege Disanhami.



Scale of 8 Chains to an Inch

Situation : K pola village in Morawak korale of Matara District.

Preliminary plan 45.

Lot.	Name of Land.	Extent.
		A. R. P.
225	Aliwinneokanda <i>alias</i> hena	0 3 2

Field sheet O ¹⁵₂₋₁₀

Surveyor-General's Office,
Colombo, December 15, 1906.

C. MEADEN,
for Surveyor-General.

2,732

Notice under "The Waste Lands Ordinances of 1897, 1899, 1900, and 1903."

TAKE notice that unless within three months from the 24th day of May, 1907, the persons, if any, who claim any interest in the lands hereinafter mentioned or in any one or more of such lands appear before the Assistant Government Agent of Puttalam and make claim to the said lands or any of them or to some interest therein :

Such Assistant Government Agent, in pursuance of the powers in him vested by "The Waste Lands Ordinances of 1897, 1899, 1900, and 1903," will declare by writing under his hand that the said lands or such of them, to which no claim has been made, are the property of the Crown.

Puttalam Kachcheri,
May 6, 1907.

A. C. ALLNUTT,
Assistant Government Agent.

Land referred to.

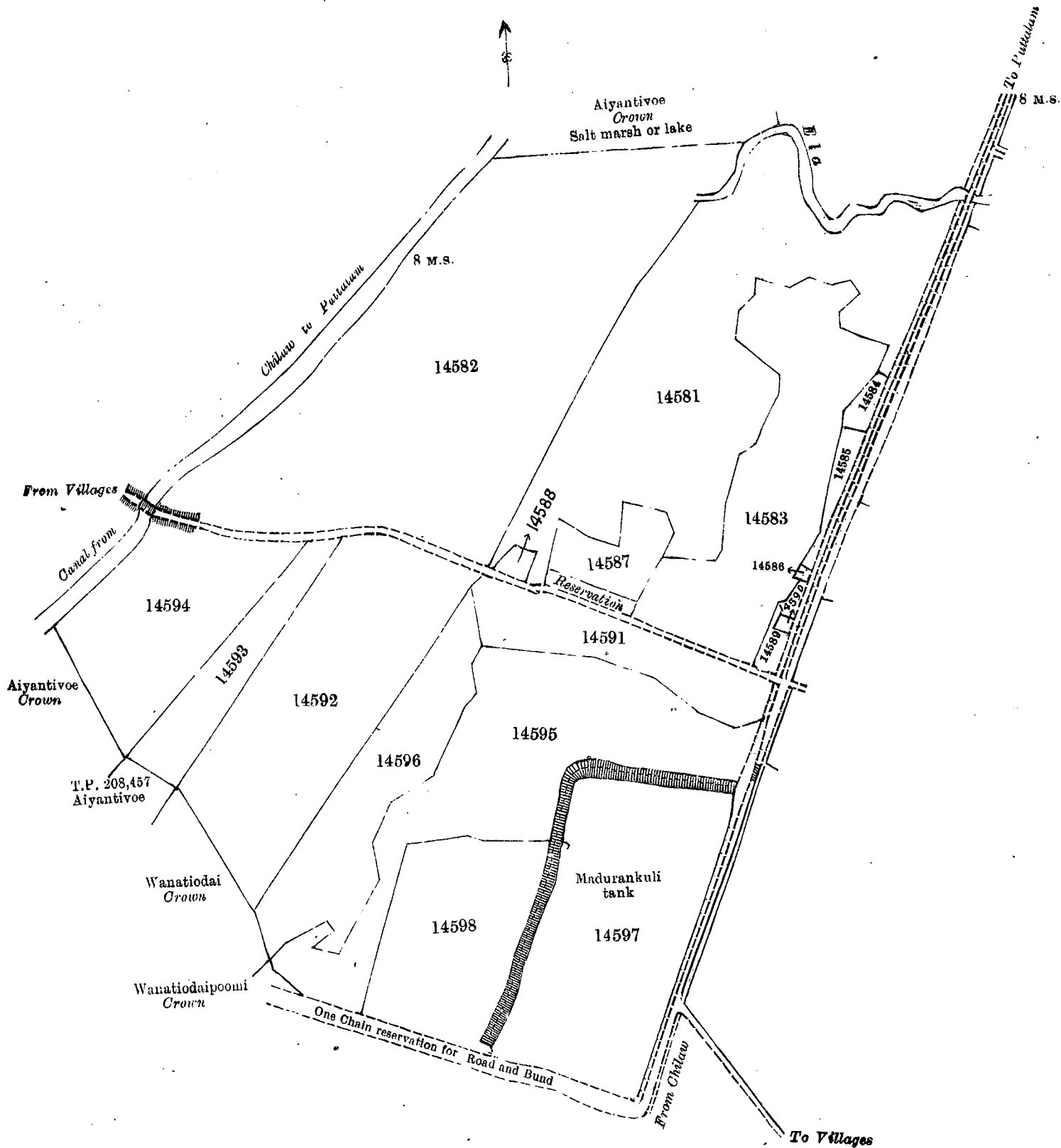
The following lots situated at the village Madurankuli of Puttalam pattu of the District of Puttalam, in North-Western Province, as described in the annexed certified tracing :—

Preliminary plan 3,251.

Lot.	Name of Land.	Extent.		
		A.	R.	P.
14581	Madurankulikadu	26	0	24
14582	Aiyantivu	38	3	37
14583	Madurankulipoomi	13	0	6
14584	Do.	0	2	5
14585	Madurankulikadu	0	3	12
14586	Do.	0	0	14
14587	Madurankulipoomi	2	3	12
14588	Madurankuli Resthouse	0	1	14
14589	Madurankulikadu	0	2	20
14590	Do.	0	0	22
14591	Wanatiodaikadu (Vembu)	5	3	16
14592	Wanatiodai	17	2	10
14593	Wanatiodaivembu	4	1	0
14594	Aiyantivu	10	0	20
14595	Wanatiodaipoomi	16	3	20
14596	Wanatiodaikadu	9	0	16
14597	Madurankulikulam	17	1	28
14598	Wanatiodaikadu	9	3	10
		174	2	6

and bounded as follows : on the north by Aiyantivu, Crown salt marsh or lake, and Madurankuli, Crown jungle ; on the south by Aiyantivu, claimed by the villagers, said to be Crown, T. P. 208,457, Wanatiodai, claimed by the villagers, said to be Crown Wanatiodaipoomi, claimed by villagers said to be Crown, reservation of road and bund ; on the east by high road leading from Chilaw to Puttalam ; and on the west by canal from Chilaw to Puttalam.

[For Tracing see page 481.]



Scale of 8 Chains to an Inch.

Situation : Madurankuli village in Puttalam pattu.

Preliminary plan 3,251.

Lot.	Name of Land.	Extent.		
		A.	R.	P.
14581	Madurankulikadu	26	0	24
14582	Aiyantivu	38	3	37
14583	Madurankulipoomi	13	0	6
14584	Do.	0	2	5
14585	Madurankulikadu	0	3	12
14586	Do.	0	0	14
14587	Madurankulipoomi	2	3	12
14588	Madurankuli Resthouse	0	1	14
14589	Madurankulikadu	0	2	20
14590	Do.	0	0	22
14591	Wanati-odaikadu (Venbu)	5	3	16
14592	Wanatiodai	17	2	10
14593	Wanatiodaivembu	4	1	0
14594	Aiyantivu	10	0	20
14595	Wanatiodaipoomi	16	3	20
14596	Wanatiodaikadu	9	0	16
14597	Madurankulikulam	17	1	28
14598	Wanatiodaikadu	9	3	10
		174	2	6

Surveyor-General's Office,
Colombo, November 14, 1906.

2,733

R. S. TEMPLETON,
for Surveyor-General.