

Ceylon Government Gazette

Published by Authority.

No. 6,188 — FRIDAY, JUNE 7, 1907.

PART I.—General: Minutes, Proclamations, Appointments, and General Government Notifications.

PART II.—Legal and Judicial.

PART III.—Provincial Administration.

PART IV.—Land Settlement.

PART V.—Mercantile, Marine, Municipal, Local, &c.

Separate paging is given to each Part in order that it may be filed separately.

Part IV.—Land Settlement.

	PAGE		PAGE
Final Orders	525	Preliminary Notices	546

FINAL ORDERS.

Order under Section 4, Sub-section (1), of "The Waste Lands Ordinances of 1897, 1899, 1900, and 1903," declaring the Lands to be Crown Property.

In the matter of the lands commonly called or known as Dorana-elawahenyaya, Witiyalahenamukalana, Wadurawamukalana, &c., situate in the village of Weddagala in the Uda pattu of the Kukul korale of the Ratnapura District, in the Province of Sabaragamuwa, and of "The Waste Lands Ordinances of 1897, 1899, 1900, and 1903."

WHEREAS in pursuance of section 1 of the said Ordinances it was duly notified on the 27th day of April, One thousand Nine hundred and Six, that if no claim to the lands commonly called or known as Dorana-elawahenyaya, Witiyalahenamukalana, Wadurawamukalana, situate in the village of Weddagala in the Uda pattu of the Kukul korale of the Ratnapura District, in the Province of Sabaragamuwa, containing in extent 707 acres 1 rood and 28 perches, and shown as lots C 149, 3,170, P 148, 3,166, D 149, 3,168, 3,167, 3,169, 3,171, 3,172, Z 148, in preliminary plan No. 1,186 and in the annexed certified tracing therefrom, was made to the Government Agent of the Province of Sabaragamuwa within the period of three months from the date specified in such notice, such land would be deemed the property of the Crown, and dealt with on account of the Crown (*vide* Notice No. 2,424):

And whereas (1) Warusappulige Unga, (2) Warusappulige Baba, (3) Warusappulige Anuggara, (4) Warusappulige Odisa, (5) Pattigeyelage Delesa, and (6) Warusappulige Anonchi, all of Kudawe, made claim thereto, and whereas the said claimants have withdrawn their claims to the said lands, I, Robert Bailey Hellings, Government Agent of the Province of Sabaragamuwa, under and by virtue of the powers vested in me in that behalf by section 4 of the said Ordinances, do hereby on this 10th day of April, 1907, order and declare, under section 4, sub-section (1), of the said Ordinances, that the said lands, as more fully described herein below, are the property of the Crown.

Description of the Lands referred to.

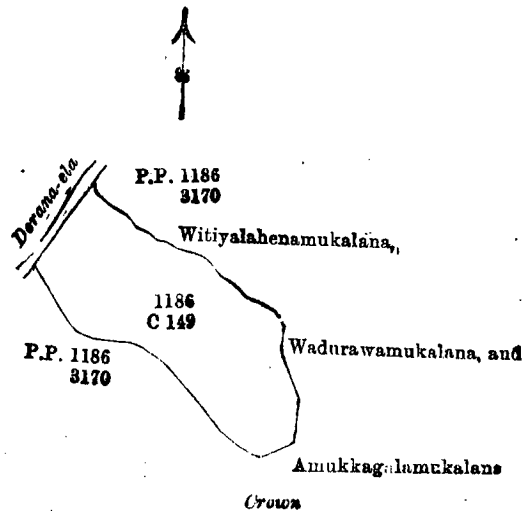
The following lots situated in the village of Weddagala, in the Uda pattu of the Kukulukorale of the Ratnapura District, in the Province of Sabaragamuwa, as described in the annexed certified tracings :—

I.

Preliminary plan 1,186.

Lot.	Name of Land.	Extent.	
		A.	R. P.
C 149	Doranaelayawahenyaya	21	0 30

and bounded as follows : on the north, east, and south by Witiyalahenamukalana, Wadurawamukalana, and Amukkagalamukalana belonging to the Crown ; and on the west by the Dorana-ela.



Situation : Weddagala village in Uda pattu of Kukulukorale

Preliminary plan 1,186.

Lot.	Name of Land.	Extent.	
		A.	R. P.
C 149	Doranaelayawahenyaya	21	0 30

Surveyor-General's Office,
Colombo, November 14, 1905

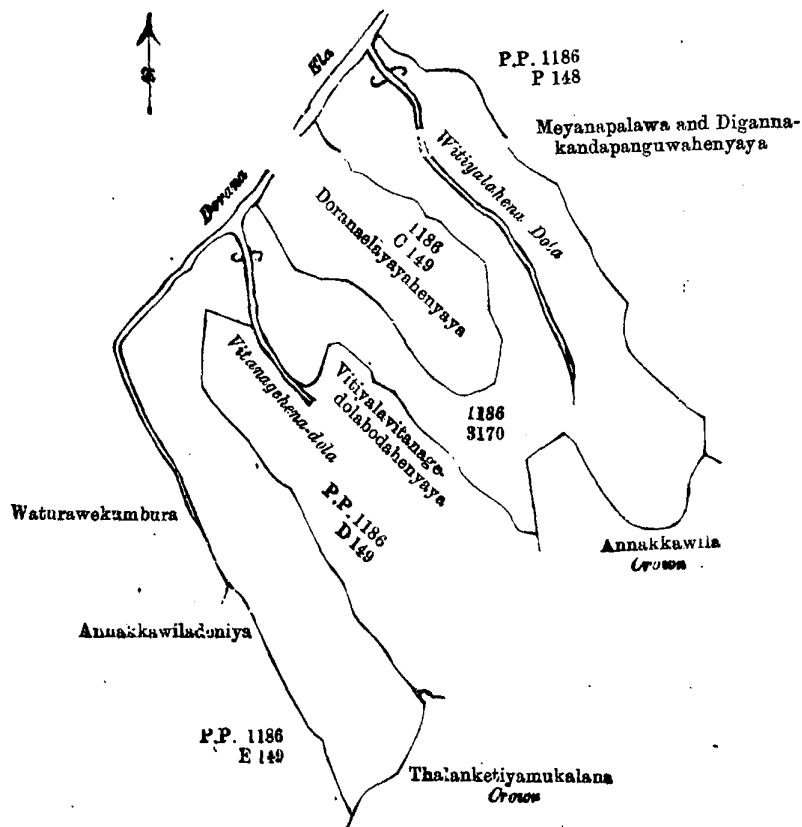
R. S. TEMPLETON,
for Surveyor-General.

II.

Preliminary plan 1,186.

Lot.	Name of Land.	Extent.	
		A.	R. P.
3170	Witiyalahenamukalana, Wadurawamukalana, and Amukkagalamukalana	103	1 30

and bounded as follows : on the north by the Dorana-ela, Meyanapalawa and Digannakandapanguwahenyaya claimed by Mrs. C. H. Obeysekara ; on the east by Meyanapalawa and Digannakanda Panguwahenyaya claimed by Mrs. C. H. Obeysekara, Annakkawila belonging to the Crown ; on the south by Annakkawila belonging to the Crown, Vitiyala Vitanage Dolabodahenyaya claimed by Mrs. C. H. Obeysekara, Thalanketiye-mukalana belonging to the Crown ; and on the west by Annakawiladeniya claimed by D. Petanchiya and others, Waturawekumbura claimed by Petigeyalage Kirilamaya and others, the Dorana-ela, Doranaelayawahenyaya claimed by Mrs. C. H. Obeysekara, the Dorana-ela.



Situation : Weddagala village in Uda pattu of Kukulu korale.

Preliminary plan 1,186.

Lot.	Name of Land.	Extent. A. R. P.
3170	Witiyalahenamukulana, Wadurawamukulana, and Amukkagalamukulana	103 1 30

Surveyor-General's Office,
Colombo, February 23, 1906.

III.

R. S. TEMPLETON,
for Surveyor-General.

Preliminary plan 1,186.

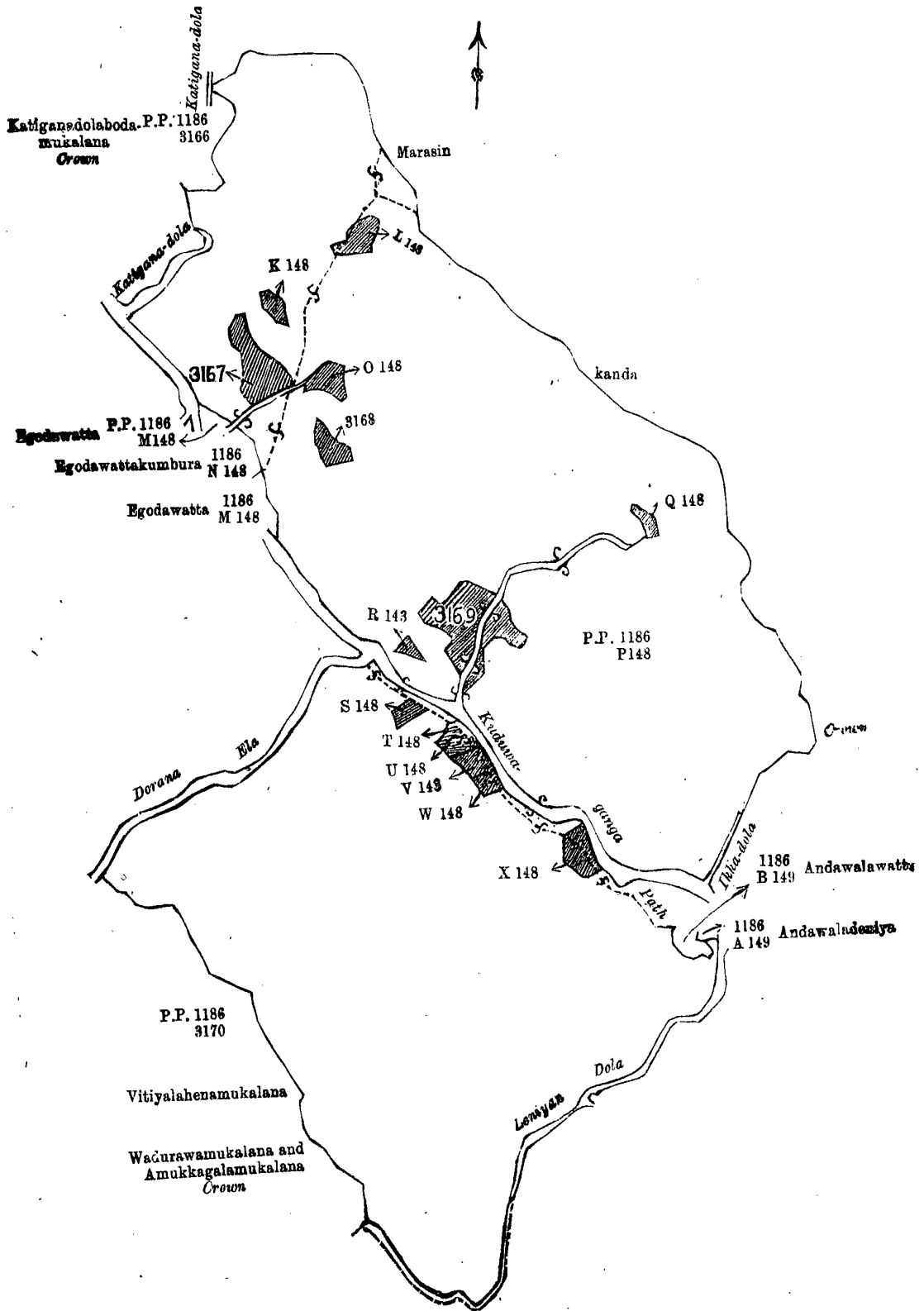
Lot.	Name of Land.	Extent. A. R. P.
P 148	Meyanapalawa and Digannakandapanguwahlenyaya	488 2 0

and bounded as follows : on the north by Marasinkanda belonging to the Crown ; on the east by Marasinkanda belonging to the Crown, the Ikkadola, Andawalawatta claimed by Buriya and others, Andawaladeniya claimed by ditto, the Leniyandola ; on the south by Witiyalahenamukulana, Wadurawamukulana, and Amuk-kagalamukulana belonging to the Crown ; and on the west by the Dorana-ela, Egodawatta claimed by D. Pelanchia, Egodawattakumbura claimed by ditto, Egodawatta claimed by ditto, the Kuduwa-ganga, the Kati-ganadola, Katiganadolabodamukulana belonging to the Crown, the Katiganadola.

NOTE.—The following lots lying within the above boundaries are excluded from this order, and their aggregate acreage of 7 acres 3 roods and 34 perches is not included in the acreage of 488 acres 2 roods given above :—

Preliminary plan 1,186.

Lot.	Name of Land.	Extent. A. R. P.
K 148	Manariwattadeniya	0 2 22
L 148	Madolwitiyaladeniya	1 0 0
O 148	Dunhenakumbura	1 0 36
Q 148	Tennapitahadeniya	0 1 20
R 148	Parangipelpoladeniya	0 2 10
S 148	Meegahawatta	0 2 4
T 148	Ketakadawatta	0 3 28
U 148	Ketakadakumbura	0 0 18
V 148	Ketakadadeniya	0 3 10
W 148	Ketakadawatta	0 2 16
X 148	Gurukadagawawatta	1 0 30
		<hr/>
		7 3 34



Situation : Weddagala village in Uda pattu of Kukulukorale.

Preliminary plan 1,186.

Lot.	Name of Land.	Extent. A. R. P.
P ₁ 148	Meyanspalawa and Digannakandapanguwahenyaya	488 2 0

Lots excluded.

Lot.	Name of Land.	Extent.		
		A.	R.	P.
K 148	anariwattadeniya	0	2	22
L 148	Modolwitiyaladeniya	1	0	0
O 148	Dunhenakumbura	1	0	36
Q 148	Tennapitahadeniya	0	1	20
R 148	Parangipoladeniya	0	2	10
S 148	Meegahawatta	0	2	4
T 148	Ketakadawatta	0	3	28
U 148	Ketakadakumbura	0	0	18
V 148	Ketakadadeniya	0	3	10
W 148	Ketakadawatta	0	2	16
X 148	Gurukadagawawatta	1	0	30
		7	3	34

Surveyor-General's Office,
Colombo, February 23, 1906.

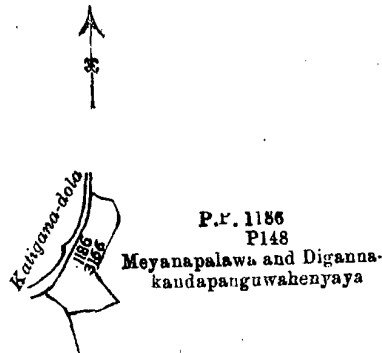
R. S. TEMPLETON,
for Surveyor-General.

IV.

Preliminary plan 1,186.

Lot.	Name of Land.	Extent.		
		A.	R.	P.
3166	Katiganadolabodamukalana	2	3	22

and bounded as follows: on the north and east by Meyanapalawa and Digannakandapanguwahenyaya claimed by Mrs. C. H. Obeysekera; on the south by Wandakekirawehena claimed by Butkandalaye Asiringa; and on the west by the Katiganadola.



Situation: Weddagala village in Uda pattu of Kukulukorale.

Preliminary plan 1,186.

Lot.	Name of Land.	Extent		
		A.	R.	P.
3166	Katiganadolabodamukalana	2	3	22

Surveyor-General's Office,
Colombo, February 23, 1906.

R. S. TEMPLETON,
for Surveyor-General.

V.

Preliminary plan 1,186.

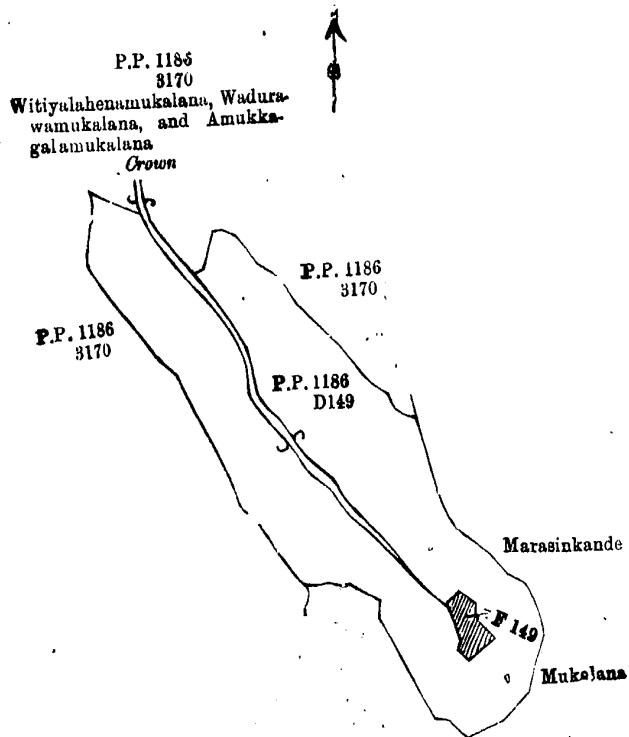
Lot.	Name of Land.	Extent.		
		A.	R.	P.
D 149	Witiyala Vitanagedolabodahenyaya	65	3	30

and bounded as follows: on the north by Witiyalahenamukalana, Wadurawamukalana, and Amukkagalamukalana belonging to the Crown; on the east by Witiyalahenamukalana, Wadurawamukalana, and Amukkagalamukalana belonging to the Crown, Marasinkandemukalana belonging to the Crown; on the south and west by Marasinkandemukalana belonging to the Crown.

NOTE.—The following lot lying within the above boundaries is excluded from this order, and its acreage or 1 acre 1 rood is not included in the acreage of 65 acres 3 roods and 30 perches given above:—

Preliminary plan 1,186.

Lot.	Name of Land.	Extent.		
		A.	R.	P.
F 149	Vitanage Henadeniya	1	1	0



Situation : Widdagala village in Uda pattu of Kukulukorale.

Preliminary plan 1,186.

Lot.	Name of Land.	Extent. A. R. P.
D 149	Witiyala Vitanagedolabodahenyaya <i>Lot excluded.</i>	65 3 30
F 149	Vitanage Henadeniya	1 1 0

Surveyor-General's Office,
Colombo, February 23, 1906.

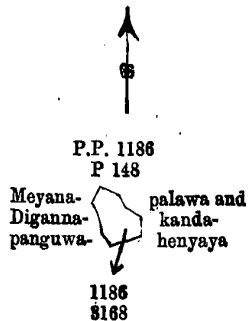
R. S. TEMPLETON,
for Surveyor-General.

VI.

Preliminary plan 1,186.

Lot.	Name of Land.	Extent. A. R. P.
3168	Menarawattamukulana	1 0 16

and bounded as follows : on the north, east, south, and west by Meyanapalawa and Digannakandapanguwa-henyaya claimed by Mrs. C. H. Obeysekera.



Situation : Widdagala village in Uda pattu of Kukulukorale.

Preliminary plan 1,186.

Lot.	Name of Land.	Extent. A. R. P.
3168	Menarawattamukulana	1 0 16

Surveyor-General's Office,
Colombo, November 14, 1905.

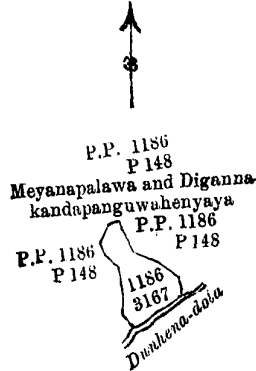
R. S. TEMPLETON,
for Surveyor-General.

VII.

Preliminary plan 1,186.

Lot.	Name of Land.	Extent.		
		A.	R.	P.
3167	Manariwattamukalana	3	0	8

and bounded as follows : on the north and east by Meyanapalawa and Digannakandapanguwahenyaya claimed by Mrs. C. H. Obeysekara ; on the south by the Dunhenadola ; and on the west by Meyanapalawa and Digannakandapanguwahenyaya claimed by Mrs. C. H. Obeysekara.



Situation : Weddagala village in Uda pattu of Kukulukorale.

Preliminary plan 1,186.

Lot.	Name of Land.	Extent.		
		A.	R.	P.
3167	Manariwattamukalana	3	0	8

Surveyor-General's Office,
Colombo, November 14, 1905.

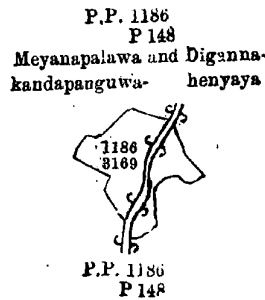
R. S. TEMPLETON,
for Surveyor-General.

VIII.

Preliminary plan 1,186.

Lot.	Name of Land.	Extent.		
		A.	R.	P.
3169	Parangipolamukalana	5	1	12

and bounded as follows : on the north, east, south, and west by Meyanapalawa and Digannakandapanguwahenyaya claimed by Mrs. C. H. Obeysekara.



Situation : Weddagala village in Uda pattu of Kukulukorale.

Preliminary plan 1,186.

Lot.	Name of Land.	Extent.		
		A.	R.	P.
3169	Parangipolamukalana	5	1	12

Surveyor-General's Office,
Colombo, November 14, 1905

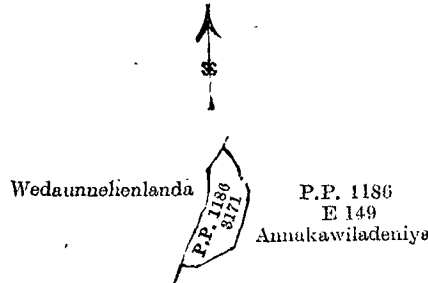
R. S. TEMPLETON,
for Surveyor-General.

IX.

Preliminary plan 1,186.

Lot.	Name of Land.	Extent.	
		A.	R. P.
3171	Waturawamukalana	2	0 20

and bounded as follows : on the north, east, and south by Annakawiladeniya claimed by D. Petanchiya and others ; and on the west by Wedaunnehlanda claimed by Werusappulige Anuggara and others.



Situation : Weddagala village in Uda pattu of Kukulukorale.

Preliminary plan 1,186.

Lot.	Name of Land.	Extent.	
		A.	R. P.
3171	Waturawamukalana	2	0 20

Surveyor-General's Office,
Colombo, February 23, 1906.

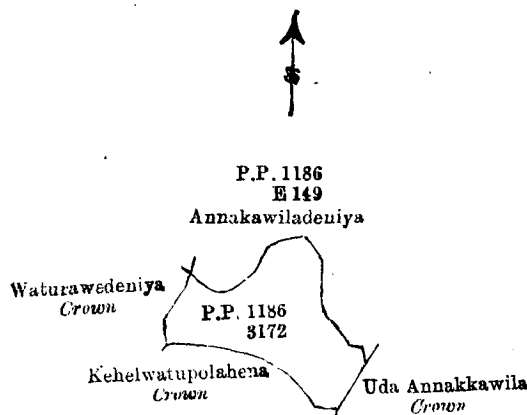
R. S. TEMPLETON,
for Surveyor-General.

X.

Preliminary plan 1,186.

Lot.	Name of Land.	Extent.	
		A.	R. P.
3172	Waturawamukalana	12	1 0

and bounded as follows : on the north by Annakawiladeniya claimed by D. Petanchiya and others ; on the east by Annakawiladeniya claimed by D. Petanchiya and others, Uda Annakkawila belonging to the Crown on the south by Kehelwatupolahena belonging to the Crown ; and on the west by Waturawedeniya belonging to the Crown.



Situation : Weddagala village in Uda pattu of Kukulukorale.

Preliminary plan 1,186.

Lot.	Name of Land.	Extent.	
		A.	R. P.
3172	Waturawamukalana	12	1 0

Surveyor-General's Office,
Colombo, February 23, 1906.

R. S. TEMPLETON,
for Surveyor-General.

XI.

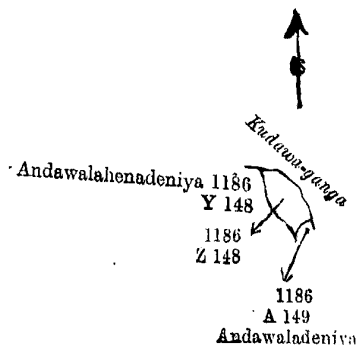
Preliminary plan 1,186.

Lot.	Name of Land.	Extent.
		A. R. P.
Z 148	Andawalahena	1 2 20

and bounded as follows: on the north and east by the Kudawa-ganga; on the south by Andawaladeniya claimed by Buriya and others; and on the west by Andawalahenadeniya claimed by Salanchiya and others,

Ratnapura Kachcheri,
April 10, 1907.

R. B. HELLINGS,
Government Agent.



Situation: Weddagala village in Uda pattu of Kukulukorale.

Preliminary plan 1,186.

Lot.	Name of Land.	Extent.
		A. R. P.
Z 148	Andawalahena	1 2 20

Surveyor-General's Office,
Colombo, November 14, 1905.

R. S. TEMPLETON,
for Surveyor-General.

Order under Section 2 of "The Waste Lands Ordinances, 1897, 1899, and 1900," declaring Land to be Crown Property.

In the matter of the lands commonly called or known as Kirimetiwaladeniya Mahaudumullakumbura, Battadumulla *alias* Bemmagawahena, Kowilagodahena, Bemmagawahena, Wadadeniyakumbura, and Wijeyasinghewatta, Ambagahawatta, situate in the village of Kaduruwana in the Morawak korale of the Matara District, in the Southern Province, and of "The Waste Lands Ordinances, 1897, 1899, and 1900."

THE notice required by section 1 of "The Waste Lands Ordinances, 1897, 1899, and 1900," having been duly published in manner prescribed by that section in respect of the above-named land (*vide* Notice No. 2,632), and no claim having been made to the said land or to any interest therein within the period of three months from the date specified in the said notice, I, William Loring Kindersley, Assistant Government Agent, Matara, under and by virtue of the powers vested in me in that behalf by section 2 of the said Ordinances, do hereby on this 1st day of May, 1907, order and declare that the said land, as more fully described herein below, situate in the village of Kaduruwana in the Morawak korale of the Matara District, in the Southern Province, and shown as lots 2c, 8b1, 9, 76a1, 76a2, 77, 66c, 8a, in preliminary plan No. 8 and in the annexed certified tracing therefrom, and containing in extent about 1 acre 2 roods and 21 perches, are the property of the Crown.

Description of the Lands referred to.

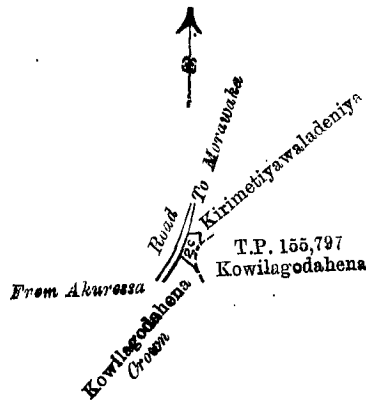
The following lots situated in the village of Kaduruwana, in the Morawak korale of the Matara District, in the Southern Province, as described in the annexed certified tracings:—

I.

Preliminary plan 8.

Lot.	Name of Land.	Extent.
		A. R. P.
2c	Kirimetiwaladeniya Mahaudumullakumbura, &c.	0 0 10

and bounded as follows: on the north by Kirimetiwaladeniya claimed by E. P. Wattuhamy; on the east by T. P. 155,797 (Kowilagodahena); on the south by Kowilagodahena claimed by the Crown; on the west by the high road from Akuressa to Morawaka.



Scale of 8 Chains to an Inch.

Situation : Kaduruwana village in Morawak korale.
Preliminary plan 8.

Lot.	Name of Land.	Extent. A. R. P.
2c ..	Kirimetiwaladeniya Mahaudumullakumbura, &c. ..	0 0 10

Surveyor-General's Office,
Colombo, August 8, 1906.

Sheet O 14
54-62

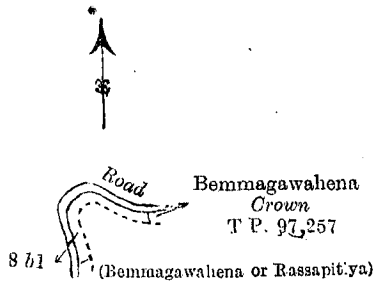
C. MEADEN,
for Surveyor-General.

II.

Preliminary plan 8.

Lot.	Name of Land.	Extent. A. R. P.
8 b1 ..	Battadumnulla <i>alias</i> Bemmagawahena ..	0 0 35

and bounded as follows : on the north by the P.W.D. road to Pitabeddara ; on the east by the P. W. D. road to Pitabeddara (lot 76a2), Bemmagawahena claimed by the Crown ; on the south by T.P. 97,257 (Bemmagawahena or Rassapitiya) ; on the west by the P.W.D. road to Pitabeddara.



Scale of 8 Chains to an Inch.

Situation : Kaduruwana village in Morawak korale.
Preliminary plan 8.

Lot.	Name of Land.	Extent. A. R. P.
8 b1 ..	Battadumnulla <i>alias</i> Bemmagawahena ..	0 0 35

Surveyor-General's Office,
Colombo, August 8, 1906.

Sheet O 14
54-62

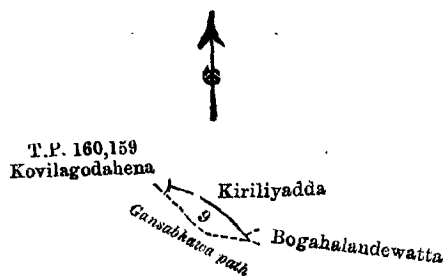
C. MEADEN,
for Surveyor-General.

III.

Preliminary plan 8.

Lot.	Name of Land.	Extent. A. R. P.
9 ..	Kowilagodahena ..	0 1 0

and bounded as follows : on the north by T.P. 160,159 (Kowilagodahena), Kiriliyadda claimed by K. Dingi Appu ; on the east by Kiriliyadda claimed by K. Dingi Appu, Bogahalandewatta claimed by K. Dingi Appu and others ; on the south and west by a Gansabhawa path.



Scale of 8 Chains to an Inch.

Situation: Kaduruwana village in Morawak korale.

Preliminary plan 8.

Lot.	Name of Land.	Extent.		
		A.	R.	P.
9	Kowilagodahena	0	1	0


Surveyor-General's Office,
Colombo, August 13, 1906.Sheets O ¹⁴_{54—62} and O ¹⁴_{55—63}C. MEADEN,
for Surveyor-General.

IV.

Preliminary plan 8.

Lot.	Name of Land.	Extent.		
		A.	R.	P.
76 a1	Bemmagawahena	0	0	13

and bounded as follows: on the north by Bemmagawahena declared Crown; on the east by the high road from Akuressa to Morawaka; on the south by Bemmagawahena claimed by the Crown; on the west by T. P. 97,257 (Bemmagawahena or Rassapitiya).



Scale of 8 Chains to an Inch.

Situation: Kaduruwana village in Morawak korale.

Preliminary plan 8.

Lot.	Name of Land.	Extent.		
		A.	R.	P.
76a1	Bemmagawahena	0	0	13

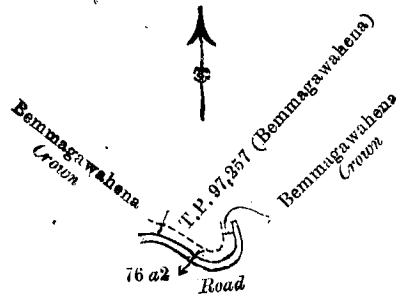
Surveyor-General's Office,
Colombo, May 14, 1906.Field sheet O ¹⁴_{54—62}R. S. TEMPLETON,
for Surveyor-General.

V.

Preliminary plan 8.

Lot.	Name of Land.	Extent.		
		A.	R.	P.
76 a2	Bemmagawahena	0	0	27

and bounded as follows: on the north by T.P. 97,257 (Bemmagawahena), Bemmagawahena belonging to the Crown; on the east by a road; on the south by a road; on the west by Bemmagawahena declared Crown.



Scale of 8 Chains to an Inch.

Situation : Kaduruwana village in Morawak korale.

Preliminary plan 8.

Lot.	Name of Land.	Extent. A. R. P.
76 a2	Bemmagawahena	0 0 27

Sheet O 14
54—62

Surveyor-General's Office,
Colombo, August 13, 1906.

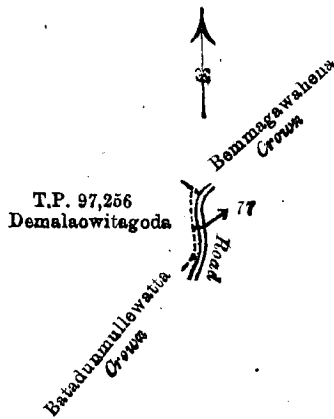
C. MEADEN,
for Surveyor-General.

VI.

Preliminary plan 8.

Lot.	Name of Land.	Extent. A. R. P.
77	Bemmagawahena	0 0 10

and bounded as follows : on the north by Bemmagawahena declared Crown; on the east by the P. W. D. road from Akuressa to Morawaka ; on the south by Batadummullewatta belonging to the Crown ; on the west by T.P. 97,256 (Demataowitagoda).



Scale of 8 Chains to an Inch.

Situation : Kaduruwana village in Morawak korale.

Preliminary plan 8.

Lot,	Name of Land.	Extent. A. R. P.
77	Bemmagawahena	0 0 10

Sheet O 14
54—62

Surveyor-General's Office,
Colombo, August 8, 1906.


C. MEADEN,
for Surveyor-General.

VII.

Preliminary plan 8.

Lot.	Name of Land.	Extent. A. R. P.
66c	Wadeniyakumbura, &c.	0 2 16

and bounded as follows: on the north by Andikandehena declared Crown; on the east and south by T.P. 153,818 (Watadeniya); on the west by Andikandehena declared Crown.



Scale of 8 Chains to an Inch.

Situation: Kaduruwana village in Morawak korale.

Preliminary plan 8.

Lot.	Name of Land.	Extent. A. R. P.
66c	Wadeniyakumbura, &c.	0 2 16

Surveyor-General's Office,
Colombo, August 13, 1906.

Sheet O ¹⁴
54—62

C. MEADEN,
for Surveyor-General.

VIII.


Preliminary plan 8.

Lot.	Name of Land.	Extent. A. R. P.
8a	Wijayasinghawatta, Ambagahawatta, &c.	0 0 30

and bounded as follows: on the north by T. P. 97,257 (Rassapitiya); on the east and south by the Hulandawaganga; on the west by T. P. 97,257 (Rassapitiya)

The 1st day of May, 1907.

W. L. KINDERSLEY,
Assistant Government Agent.



Scale of 8 Chains to an Inch.

Situation: Kaduruwana village in Morawak korale.

Preliminary plan 8.

Lot.	Name of Land.	Extent. A. R. P.
8a	Wijayasinghawatta, Ambagahawatta, &c.	0 0 30

Surveyor-General's Office,
Colombo, May 14, 1906.

Field sheet O ¹⁴
54—62

R. S. TEMPLETON,
for Surveyor-General.

Order under Section (2) of "The Waste Lands Ordinances of 1897, 1899, and 1900," declaring Land to be Crown Property.

In the matter of the lands commonly called or known as Hindolalahena, Hindoladeniya, Tummodara Punchideniya, Olimullehena, Kattadikandekumbura, Ihaladeniya, and Kattadikandekumbura, situate in the village of Morawaka in the Morawak korale of the Matara District, in the Southern Province, and of "The Waste Lands Ordinances, 1897, 1899, and 1900."

THE notice required by section 1 of "The Waste Lands Ordinances, 1897, 1899, and 1900," having been duly published in manner prescribed by that section in respect of the above-named land (*vide* Notice No. 2,592), and no claim having been made to the said land or to any interest therein within the period of three months from the date specified in the said notice, I, William Loring Kindersley, Assistant Government Agent, Matara, under and by virtue of the powers vested in me in that behalf by section 2 of the said Ordinances, do hereby on this 1st day of May, 1907, order and declare that the said land, as more fully described herein below, situate in the village of Morawaka in the Morawak korale of the Matara District, in the Southern Province and shown as lots 5, 6, 7, 8, 3, 4, and 2 in preliminary plan No. 4 and in the annexed certified tracing therefrom, and containing in extent about 19 acres 3 roods and 23 perches, are the property of the Crown

Description of the Lands referred to.

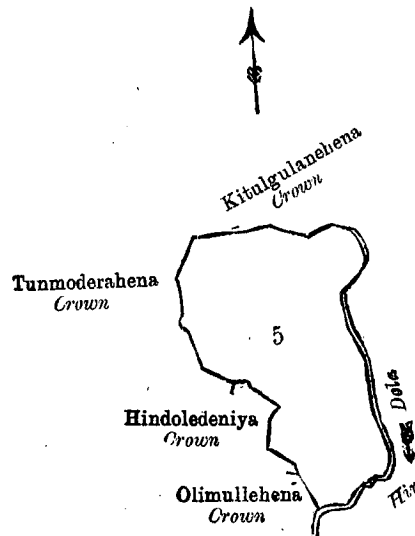
The following lots situated in the village of Morawaka, in the Morawak korale of the Matara District, in the Southern Province, as described in the annexed certified tracings:—

I.

Preliminary plan 4.

Lot.	Name of Land.	Extent	
		A.	R. P.
5	Hindolalahena	6	2 36

and bounded as follows: on the north by Kitulgulanehena declared Crown; on the east and south by the Hindola; on the west by Olimullehena belonging to the Crown, Hindoladeniya belonging to the Crown. Tunmoderahena declared Crown.



Scale of 8 Chains to an Inch.

Situation: Morawaka village in Morawak korale.

Preliminary plan 4.

Lot.	Name of Land.	Extent.	
		A.	R. P.
5	Hindolalahena	6	2 36

Sheets O¹⁴ 7-8 ; 14 15-16

Surveyor-General's Office,
Colombo, August 13, 1906.

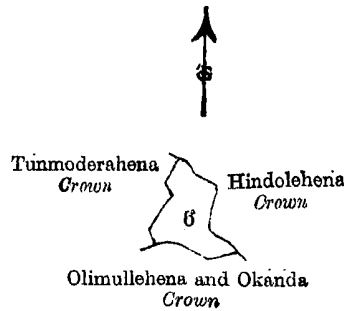
C. MEADEN
for Surveyor-General.

II.

Preliminary plan 4.

Lot.	Name of Land.	Extent.	
		A.	R. P.
6	Hindoladeniya	0	2 34

and bounded as follows : on the north and east by Hindolahena belonging to the Crown ; on the south by Olimullehena and Okanda belonging to the Crown ; on the west by Tunmodarahena declared Crown.



Scale of 8 $\frac{1}{2}$ Chains to an Inch.

Situation : Morawaka village in Morawak korale.

Preliminary plan 4.

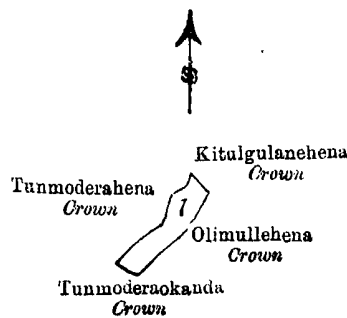
Lot.	Name of Land.	Extent.		C. MEADEN, for Surveyor-General.
		A.	R. P.	
6	Hindoladeniya	0	2 34	
Surveyor-General's Office, Colombo, August 13, 1906.		Sheets O 14 14 7-8 15-16		

III.

Preliminary plan 4.

Lot.	Name of Land.	Extent.	
		A.	R. P.
7	Tunmodara Punchideniya	0	1 35

and bounded as follows : on the north by Kitulgulanehena declared Crown ; on the east by Olimullehena declared Crown ; on the south by Tunmodara-okanda declared Crown ; on the west by Tunmodarahena declared Crown.



Scale of 8 Chains to an Inch.

Situation : Morawaka village in Morawak korale.

Preliminary plan 4.

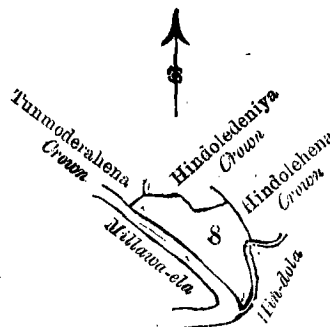
Lot.	Name of Land.	Extent.		C. MEADEN, for Surveyor-General.
		A.	R. P.	
7	Tunmodara Punchideniya	0	1 35	
Surveyor-General's Office, Colombo, August 13, 1906.		Sheets O 14 14 7-8 15-16		

IV.

Preliminary plan 4.

Lot.	Name of Land.	Extent. A. R. P.
8	Olimullehena	1 0 6

and bounded as follows : on the north by Tunmodarahena declared Crown, Hindoladeniya belonging to the Crown ; on the east by Hindolahena belonging to the Crown, the Hindola ; on the south and west by the Millawa-ela.



Scale of 8 Chains to an Inch.

Situation : Morawaka village in Morawak korale.

Preliminary plan 4.

Lot.	Name of Land.	Extent. A. R. P.
8	Olimullehena	1 0 6

Surveyor-General's Office,
Colombo, August 13, 1906.

Sheets O 14, 14
7-8 15-16


C. MEADEN,
for Surveyor-General.

V.

Preliminary plan 4.

Lot.	Name of Land.	Extent. A. R. P.
3	Kattadikandekumbura	0 2 27

and bounded as follows : on the north, east, south, and west by Kattadikandepahalawatta belonging to the Crown.



Scale of 8 Chains to an Inch.

Situation : Morawaka village in Morawak korale.

Preliminary plan 4.

Lot.	Name of Land.	Extent. A. R. P.
3	Kattadikandekumbura	0 2 27

Surveyor-General's Office,
Colombo, August 13, 1906.

Sheets O 14, 14
7-8 15-16

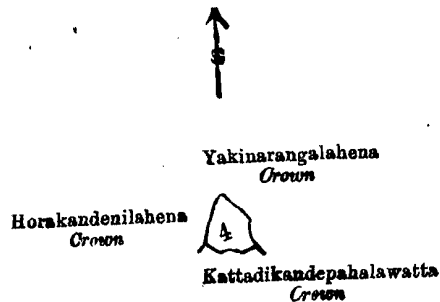
C. MEADEN,
for Surveyor-General.

VI.

Preliminary plan 4.

Lot.	Name of Land.	Extent.	
		A.	R. P.
4	Ihaladeniya	0	1 15

and bounded as follows : on the north and east by Yakinarangalahena declared Crown ; on the south by Kattadikandepahalawatta belonging to the Crown ; on the west by Horakandewilahena declared Crown.



Scale of 8 Chains to an Inch.

Situation : Morawaka village in Morawak korale.

Preliminary plan 4.

Lot.	Name of Land.	Extent.	
		A.	R. P.
4	Ihaladeniya	0	1 15

Sheets O 14, 14
7—8 15—16

Surveyor-General's Office,
Colombo, August 13, 1906.

C. MEADEN,
for Surveyor-General.

VII.

Preliminary plan 4.

Lot.	Name of Land.	Extent.	
		A.	R. P.
2	Kattadikande Pahalawatta	9	3 30

and bounded as follows : on the north by Ihaladeniya belonging to the Crown, Yakinarangalahena declared Crown ; on the east by Yakinarangalahena declared Crown, Puswelketiyahena declared Crown ; on the south by the Kattadikande-dola, Tummodarahena declared Crown ; on the west by Tummodarahena declared Crown.

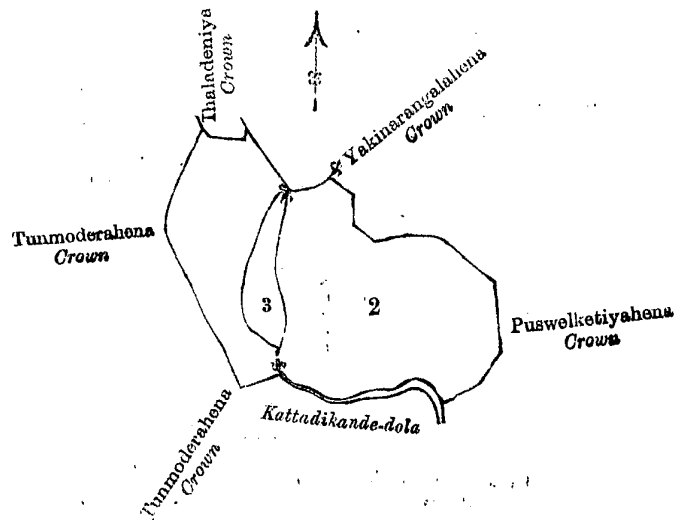
NOTE.—The following lot lying within the above boundaries is excluded from this part of the notice, and its acreage of 2 roods and 27 perches is not included in the acreage of 9 acres 3 roods and 30 perches given above :—

Preliminary plan 4.

Lot.	Name of Land.	Extent.	
		A.	R. P.
3	Kattadikandekumbura	0	2 27

The 1st day of May, 1907.

W. L. KINDERSLEY,
Assistant Government Agent.



Scale of 8 Chains to an Inch.

Situation : Morawaka village in Morawak korale.

Preliminary plan 4.

Lot.	Name of Land.	Extent A. R. P.
2 ..	Kattadikande Pahalawatta	9 3 30

Lot excluded.

3 ..	Kattadikandekumbura	0 2 27
------	---------------------------	--------

Surveyor-General's Office,
Colombo, September 17, 1906.

Sheets O 14, 14
7-8 15-16

C. MEADEN,
for Surveyor-Genera..

Order under Section 2 of "The Waste Lands Ordinances, 1897, 1899, and 1900," declaring Lands to be Crown Property.

In the matter of the lands commonly called or known as Nawaladeniya, Kattadikandedeniya, Kalugalamulladeniya, and Nayadolakumburayaya, situate in the village of Alapaladeniya, in the Morawak korale of the Matara District, in the Southern Province, and of "The Waste Lands Ordinances, 1897, 1899, and 1900."

THE notice required by section 1 of "The Waste Lands Ordinances, 1897, 1899, and 1900," having been duly published in manner prescribed by that section in respect of the above-named land (*vide* Notice No. 2,597), and no claim having been made to the said land or to any interest therein within the period of three months from the date specified in the said notice, I, William Loring Kindersley, Assistant Government Agent, Matara, under and by virtue of the powers vested in me in that behalf by section 2 of the said Ordinances, do hereby on this 1st day of May, 1907, order and declare that the said land, as more fully described herein below, situate in the village of Alapaladeniya, in the Morawak korale of the Matara District, in the Southern Province, and shown as lots 5½, 28, 30, and 5b in preliminary plan No. 9 and in the annexed certified tracing therefrom and containing in extent about 4 acres 1 rood and 7 perches, are the property of the Crown.

Description of the Lands referred to.

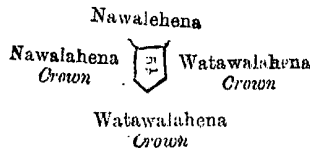
The following lots situated in the village of Alapaladeniya, in the Morawak korale of the Matara District, in the Southern Province, as described in the annexed certified tracings :—

I.

Preliminary plan 9.

Lot.	Name of Land.	Extent A. R. P.
5½ ..	Nawaladeniya	0 1 31

and bounded as follows : on the north by Nawalahena claimed by Godakumburage Odan and others ; on the east by Watawalahena declared Crown ; on the south by Watawalahena declared Crown ; on the west by Nawalahena declared Crown.



Scale of 8 Chains to an Inch.

Situation : Alapaladeniya village in Morawak korale.

Preliminary plan 9.

Lot.	Name of Land.	Extent A. R. P.
5½	Nawaladeniya	0 1 31

Surveyor-General's Office,
Colombo, August 8, 1906.

Sheet O 14
6-14

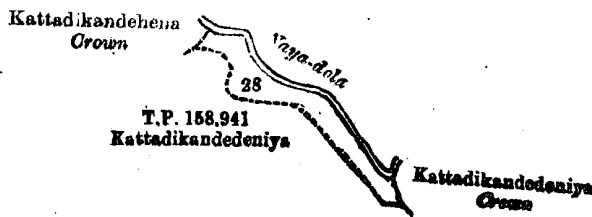
C. MEADEN,
for Surveyor-General.

II.

Preliminary plan 9.

Lot.	Name of Land.	Extent A. R. P.
28	Kattadikandedeniya	1 1 4

and bounded as follows : on the north by the Naya-dola; on the east by Kattadikandedeniya sold by the Crown; on the south by T. P. 158,941 (Kattadikandedeniya); on the west by T. P. 158,941 (Kattadikandedeniya), Kattadikandehena declared Crown.



Scale of 8 Chains to an Inch.

Situation : Alapaladeniya village in Morawak korale.

Preliminary plan 9.

Lot.	Name of Land.	Extent A. R. P.
28	Kattadikandedeniya	1 1 4

Surveyor-General's Office,
Colombo, August 8, 1906.

Sheet O 14
22-30

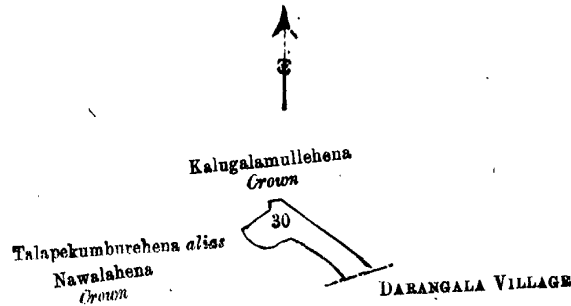
C. MEADEN,
for Surveyor-General.

III.

Preliminary plan 9.

Lot.	Name of Land.	Extent. A. R. P.
30	Kalugalamulladeniya	0 2 12

and bounded as follows : on the north and east by Kalugalamullehena declared Crown ; on the south by the village limit of Darangala ; on the west by Talapekumburehena *alias* Nawalahena declared Crown.



Scale of 8 Chains to an Inch.

Situation : Alapaladeniya village in Morawak korale.

Preliminary plan 9.

Lot.	Name of Land.	Extent. A. R. P.
30	Kalugalamulladeniya	0 2 12

Surveyor-General's Office,
Colombo, August 8, 1906.

Sheet O 14
22-30

C. MEADEN,
for Surveyor-General.

IV.

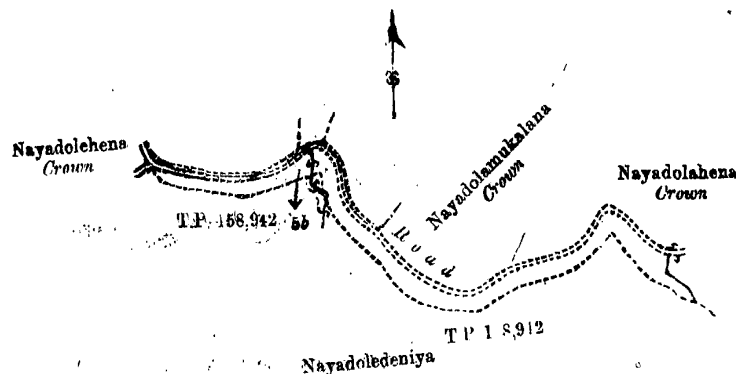
Preliminary plan 9.

Lot.	Name of Land.	Extent. A. R. P.
5b	Nayadolakumburuyaya	2 0 0

and bounded as follows : on the north by the Gansabhawa road to Banagala ; on the east by Nayadolahena declared Crown ; on the south by Nayadoledeniya (T. P. 158,942) ; on the west by Nayadoledeniya (T. P. 158,942), Nayadolehena declared Crown.

The 1st day of May, 1907.

W. L. KINDERSLEY,
Assistant Government Agent.



Scale of 8 Chains to an Inch.

Situation : Alapaladeniya village in Morawak korale of Matara District.

Preliminary plan 9.

Lot.	Name of Land.	Extent. A. R. P.
5b	Nayadolakumburuyaya	2 0 0

Surveyor-General's Office,
Colombo, May 3, 1906.

Sheet O 14
5-13

R. S. TEMPLETON,
for Surveyor-General.

Order under Section 2 of "The Waste Lands Ordinances, 1897, 1899, and 1900," declaring Land to be Crown Property.

In the matter of the land commonly called or known as Naymullahena, situate in the village of Morawaka, in the Morawak korale of the Matara District, in the Southern Province, and of "The Waste Lands Ordinances, 1897, 1899, and 1900."

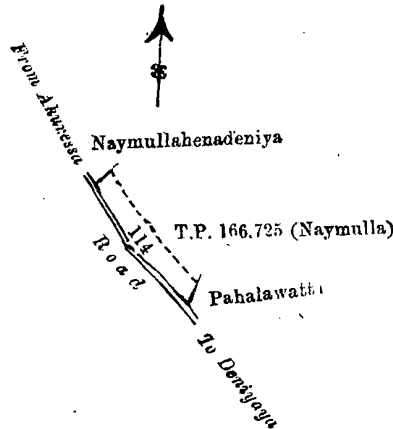
THE notice required by section 1 of "The Waste Lands Ordinances, 1897, 1899, and 1900," having been duly published in manner prescribed by that section in respect of the above-named land (*vide* Notice No. 2,590), and no claim having been made to the said land or to any interest therein within the period of three months from the date specified in the said notice, I, William Loring Kindersley, Assistant Government Agent, Matara, under and by virtue of the powers vested in me in that behalf by section 2 of the said Ordinances, do hereby on this 1st day of May, 1907, order and declare that the said land, as more fully described herein below, situate in the village of Morawaka, in the Morawak korale of the Matara District, in the Southern Province, and shown as lot 114 in preliminary plan No. 40 and in the annexed certified tracing therefrom, and containing in extent about 2 roods and 7 perches, is the property of the Crown.

Description of the Land referred to.

The land commonly called or known as Naymullahena, situated in the village of Morawaka, in the Morawak korale of the Matara District, in the Southern Province; containing in extent 2 roods and 7 perches, shown as lot 114 in preliminary plan No. 40, and in the annexed certified tracing therefrom, and bounded as follows: on the north by Naymullahenadeniya claimed by Banagala Sumana Unnanse, T. P. 166,725 (Naymulla); on the east by T. P. 166,725 (Naymulla), Pahalawatta claimed by R. Rathage Andris and others; on the south by Pahalawatta claimed by R. Rathage Andris and others, the high road from Deniyaya to Akuressa; on the west by the high road from Deniyaya to Akuressa.

W. L. KINDERSLEY,
Assistant Government Agent.

The 1st day of May, 1907.



Scale of 8 Chains to an Inch.

Situation: Morawaka village in Morawak korale.

Preliminary plan 40.

Lot.	Name of Land	Extent.
		A. R. P.
114	Naymullahena	0 2 7

Surveyor-General's Office,
Colombo, May 15, 1906.

Sheet O 14
24-32

R. S. TEMPLETON,
for Surveyor-General.

PRELIMINARY NOTICES.

Notice under "The Waste Lands Ordinances of 1897, 1899, 1900, and 1903."

TAKE notice, that unless within three months from the 7th day of June, 1907, the persons, if any, who claim any interest in the lands hereinafter mentioned or in any one or more of such lands or to some interest therein make claim in person or in writing to the said lands or any of them or to some interest therein to W. E. Wait, Esq., Special Officer appointed under section 28 of "The Waste Lands Ordinances, 1897, 1899, 1900, and 1903," at his office at Hill House, Mutwal, Colombo :

Such Special Officer, in pursuance of the powers vested in him by the said Ordinances, will declare by writing under his hand that the said lands or such of them, as to which no claim has been made, are the property of the Crown.

W. E. WAIT,
Special Officer.

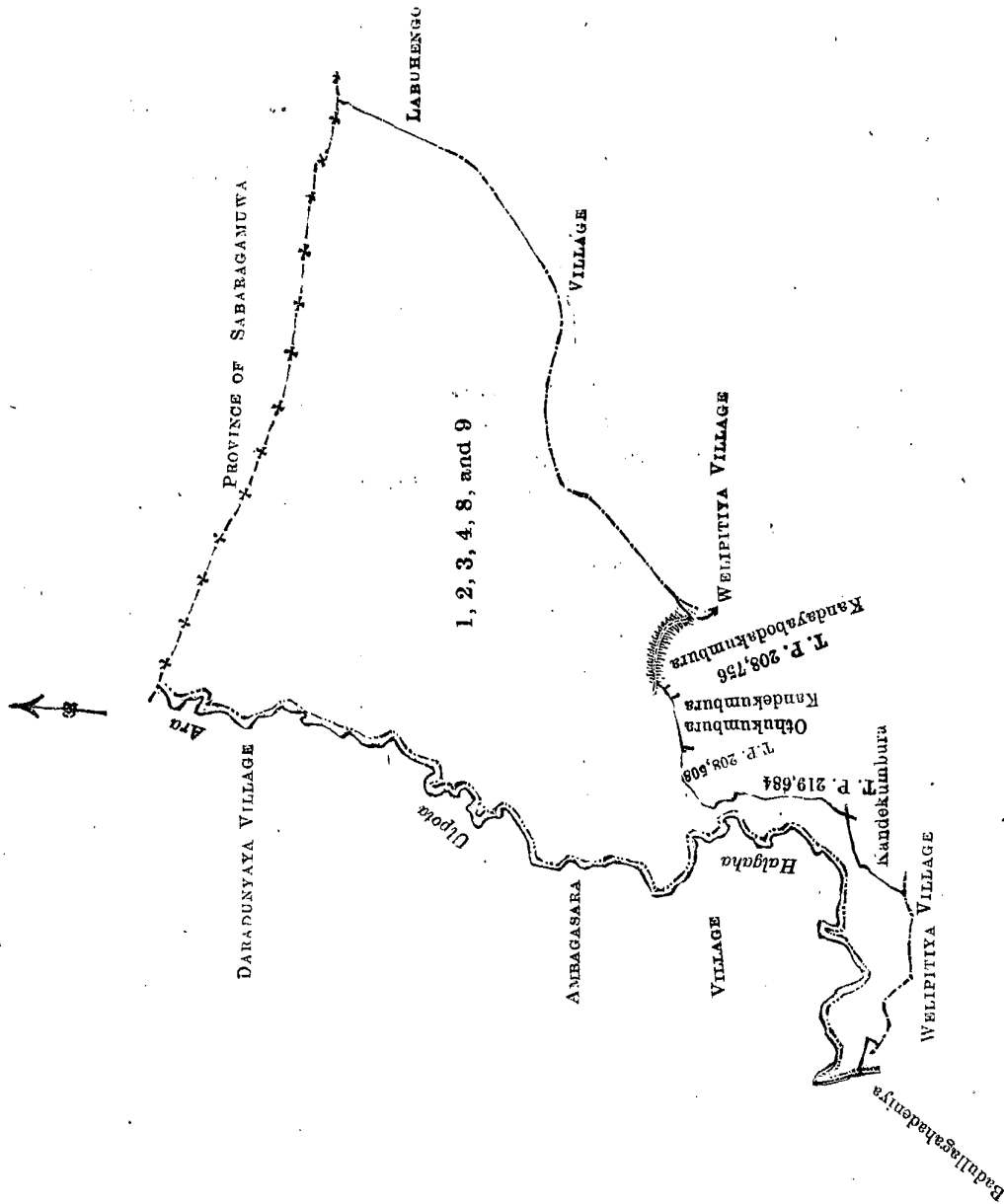
Description of the Lands referred to.

The following lots situated in the village of Rikillapana, in the East Giruwapattu of the Hambantota District, in the Southern Province, as described in the annexed certified tracings :—

I.			Preliminary plan 392.			Extent.		
Lot.	Name of Land.					A.	R.	P.
1	--	Niyandagalabogahahena, Tanikongahagawahena, Niyandagalegodella, Konmedillahena, Kiriwanagal- godahena, Deniyagawagodehena, Bogahahena, Aragawakoratuwa	176	2	32
2	..	Wewaudadeniya	0	1	0
3	..	Do.	0	1	30
4	..	Rikillapansudawewa	4	2	1
8	..	Aragawawatta	0	2	11
9	..	Siyambalagahahena, Atmagehena, Aragawahena	11	2	4
						193	3	38

and bounded as follows : on the north by the boundary of the Province of Sabaragamuwa ; on the east by the village limit of Labuhengoda, the village limit of Welipitiya ; on the south by Kandayabodakumbura claimed by Wickramage Davith, T. P. 208,756, Kandekumbura claimed by Wickramage Babanisa, Othukumbura claimed by Wickramage Don Jandiris and others, T. P's 208,508, 219,684, Kandekumbura claimed by Wickramage Don Migel, the village limit of Welipitiya, Badullagahadeniye Attikkawekoratuwa claimed by R. Andiris ; on the west by the Halgahaulpota-ara (the village limit of Ambagasara, the village limit of Daradunyaya).

[For Tracing see page 547.]



Scale of 16 Chains to an Inch.

Situation : Rikillapana village in East Giruwa pattu.

Preliminary plan 392.

Lot.	Name of Land.	Extent. A. R. P.
1	Niyandagalabogahahena, Tanikongahagawahena, Niyandagalegodella, Konmidellahena, Kiriwanagal- godahena, Deniyagawagodehena. Bogahahena, Aragawakoratuwa	176 2 32
2	Wewaudadeniya	0 1 0
3	Do.	0 1 30
4	Rikillapanaudawewa	4 2 1
8	Aragawawatta	0 2 11
9	Siyambalagahahena, Atmagehena, Aragawahena	11 2 4
		<hr/> 193 3 38

Field sheets P ¹¹₁₋₉ & P ¹¹₂₋₁₀

Surveyor-General's Office,
Colombo, April 5, 1907.

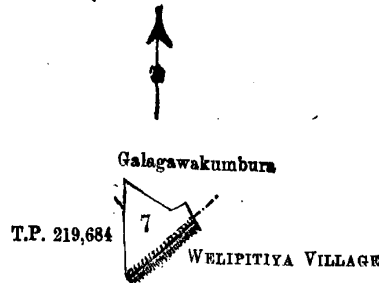
C. MEADEN,
for Surveyor-General.

II.

Preliminary plan 392.

Lot.	Name of Land.	Extent.	
		A.	R. P.
7	Bakmigahawewa	0	3 10

and bounded as follows : on the north by Galagawakumbura claimed by Wickramage Don Jandris and others ; on the east and south by the village limit of Welipitiya ; on the west by T. P. 219,684, Galagawakumbura claimed by Wickramage Don Jandris and others.



Scale of 8 Chains to an Inch.

Situation : Rikillapana village in East Giruwa pattu.

Preliminary plan 392.

Lot.	Name of Land.	Extent.	
		A.	R. P.
7	Bakmigahawewa	0	3 10

Field sheet P ¹¹₁₋₉

Surveyor-General's Office,
Colombo, April 5, 1907.
2,748

C. MEADEN,
for Surveyor-General.
Hambantota S. O. 6—1907

Notice under "The Waste Lands Ordinances of 1897, 1899, 1900, and 1903."

TAKE notice, that unless within three months from the 7th day of June, 1907, the persons, if any, who claim any interest in the lands hereinafter mentioned or in any one or more of such lands or to some interest therein, make claim in person or in writing to the said lands or any of them or to some interest therein to W. E. Wait, Esq., Special Officer appointed under section 28 of "The Waste Lands Ordinances, 1897, 1899, 1900, and 1903," at his office at Hill House, Mutwal, Colombo :

Such Special Officer, in pursuance of the powers vested in him by the said Ordinances, will declare by writing under his hand that the said lands or such of them, as to which no claim has been made, are the property of the Crown.

W. E. WAIT,
Special Officer.

Description of the Lands referred to.

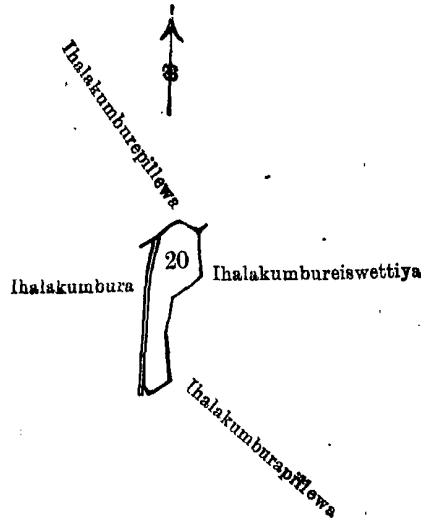
The following lots situated in the village of Wattegedara, in the Katugampola Meda Pattu Korale East of the Katugampola hatpattu of the Kurunegala District, in the North-Western Province, as described in the annexed certified tracings :—

I.

Preliminary plan 217.

Lot.	Name of Land.	Extent.	
		A.	R. P.
20	Ihalakumbureiswetiya	1	0 0

and bounded as follows : on the north by Ihalakumburepillewa claimed by Jayasinha-arachchilage Migel Appuhamy ; on the east by Ihalakumbureiswetiya claimed by Wasala Mudiyansele Bandara ; on the south by Ihalakumburepillewa claimed by Wasala Mudiyansele Bandara ; on the west by Ihalakumbura claimed by Wasala Mudiyansele Bandara.



Scale of 8 Chains to an Inch.

Situation : Wattegedara village in Katugampola Meda Pattu Korale East.

Preliminary plan 217.

Lot.	Name of Land.	Extent. A. R. P.
20	Ihalakumbureiswettiya	1 0 0

Field sheet I ¹⁸_{18—26}

Surveyor-General's Office,
Colombo, March 16, 1907.

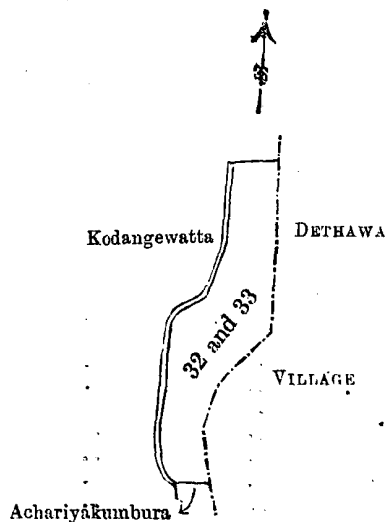
C. MEADEN,
for Surveyor-General.

II.

Preliminary plan 217.

Lot.	Name of Land.	Extent. A. R. P.
32	Alutwewa	2 0 5
33	Paranawewa	1 2 4
		3 2 9

and bounded as follows : on the north by Kodangewatta claimed by Wasala Mudiyansele Bandara ; on the east by the village limit of Dethawa ; on the south by Achariyakumbura claimed by Wasala Mudiyansele Bandara ; on the west by Kodangewatta claimed by Wasala Mudiyansele Bandara.



Scale of 8 Chains to an Inch.

Situation : Wattegedara village in Katugampola Meda Pattu Korale East.

Preliminary plan 217.

Lot.	Name of Land.	Extent.		
		A.	R.	P.
32	Alutwewa	2	0	5
33	Paranawewa	1	2	4
		<u>3</u>	<u>2</u>	<u>9</u>

Field sheet T₁₈¹⁸—26

Surveyor-General's Office,
Colombo, March 16, 1907.
2,749

C. MEADEN,
for Surveyor-General.
Kurunegala S. O. 14—1907

Notice under "The Waste Lands Ordinances of 1897, 1899, 1900, and 1903."

TAKE notice, that unless within three months from the 7th day of June, 1907, the persons, if any, who claim any interest in the lands hereinafter mentioned or in any one or more of such lands or to some interest therein make claim in person or in writing to the said lands or any of them or to some interest therein to W. E. Wait, Esq., Special Officer appointed under section 28 of "The Waste Lands Ordinances, 1897, 1899, 1900, and 1903," at his office at Hill House, Mutwal, Colombo :

Such Special Officer, in pursuance of the powers vested in him by the said Ordinances, will declare by writing under his hand that the said lands or such of them, as to which no claim has been made, are the property of the Crown.

W. E. WAIT,
Special Officer.

Description of the Lands referred to.

The following lots situated in the village of Nallachchiya, in the Kelegam tulana of the Eppawala korale of the Nuwaragampalata, in the North-Central Province, as described in the annexed certified tracing :—

Preliminary plan 361.

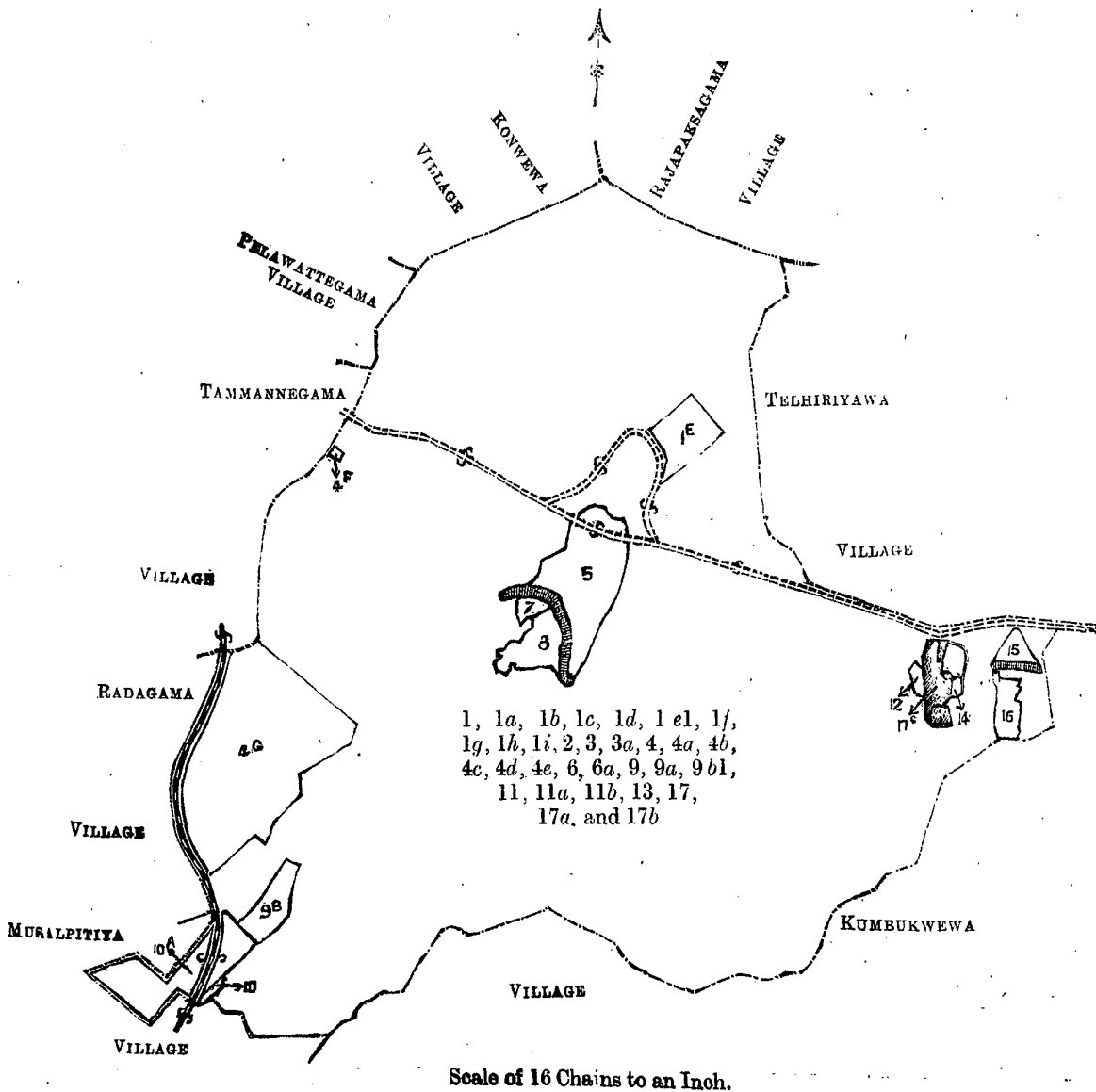
Lot.	Name of Land.	Extent.		
		A.	R.	P.
1	Wihenekatuwa	541	2	21
1a	Migahakele	5	0	37
1b	Do.	0	0	20
1c	Mighalanda	3	1	31
1d	Do.	0	0	28
1e1	Nallachchiyekele (P. P. 2,418/7,537)	0	0	24
1f	Wihenkatuwa	68	0	24
1g	Do.	13	0	26
1h	Nallachchiyepasbamba	0	1	23
1i	Wihenkatuwa	1	3	35
2	Bendapuwewa	1	1	15
3	Wihenyaya	15	1	19
3a	Do.	3	2	1
4	Galsarugodayaya	176	2	36
4a	Migahalanda	4	3	3
4b	Do.	0	0	18
4c	Nallachchiyekele	3	3	35
4d	Gallenda	1	2	22
4e	Do.	8	3	17
6	Nallachchiyetisbamba	0	1	32
6a	Nallachchiyepasbamba	0	0	18
9	Godawalahena	159	1	0
9a	Do.	0	1	15
9b1	Kongahakele (P. P. 1,718/5,186)	2	0	28
11	Belungalamukalana	241	1	31
11a	Do.	0	2	12
11b	Do.	3	3	32
13	Paluwattekele	0	0	10
17	Lingalahenyaya	66	2	28
17a	Do.	2	2	26
17b	Do.	8	1	0
		<u>1,336</u>	<u>2</u>	<u>27</u>

and bounded as follows : on the north by the village limit of Konwewa, the village limit of Rajapaksagama ; on the east by the village limit of Telhiriyawa, the village limit of Kumbukwewa ; on the south by the village limit of Kumbukwewa, the village limit of Musalpitiya ; on the west by the village limit of Musalpitiya, the village limit of Radagama, the village limit of Tammanegama, the village limit of Pelawattegama.

NOTE.—The following lots lying within the above boundaries are excluded from this notice, and their aggregate acreage of 156 acres and 7.05 perches is not included in the acreage of 1,336 acres 2 roods and 27 perches given above :—

Preliminary plan 361.

Lot.	Name of Land.	Extent.		
		A.	R.	P.
1e	Nallachchiyekele (P. P. 2,418/7,536)	10	0	15
4f	Gallenda	0	2	15
4g	Do.	60	0	0
5	Nallachchiywewa	27	0	5
7	Nallachchiyegankotuwa	1	1	25
8	Nallachchiywela	8	2	30
9b	Kongahakele (P. P. 1,718 5,185)	7	3	22
10	Palugahakumbura	0	1	30
10a	T. P.'s 163,583, 182,516	21	1	29.05
12	Uyanwatta	0	3	15
14	Nallachchiyeviharepokuna	0	1	10
15	Viharegamawewa	3	3	20
16	Viharegamawela	4	2	15
17c	Nallachchiyegalvihare	8	3	16
		156	0	7.05



Situation : Nallachchiya village in Kelegam tulana of Eppawala korale.
Preliminary plan 361.

Lot.	Name of Land.	Extent.	
		A.	R. P.
1	Wihenekatuwa	541	2 21
1a	Migahakele	5	0 37
1b	Do.	0	0 20
1c	Mighalanda	3	1 31
1d	Do.	0	0 28
1e1	Nallachchiyekele (P. P. 2,418/7,537)	0	0 24
1f	Wihenekatuwa	68	0 24
1g	Do.	13	0 26
1h	Nallachchiyepasbamba	0	1 23
1i	Wihenekatuwa	1	3 35
2	Bendapuwewa	1	1 15
3	Wihenyaya	15	1 19
3a	Do.	3	2 1
4	Gaiserugodayaya	176	2 36
4a	Mighalanda	4	3 3
4b	Do.	0	0 18
4c	Nallachchiyekele	3	3 35
4d	Gallenda	1	2 22
4e	Do.	8	3 17
6	Nallachchiyetisbamba	0	1 32
6a	Nallachchiyepasbamba	0	0 18
9	Godawalahena	159	1 0
9a	Do.	0	1 15
9b1	Kongahakele (P. P. 1,718,5,186)	2	0 28
11	Belungalamukalana	241	1 31
11a	Do.	0	2 12
11b	Do.	3	3 32
13	Paluwattekele	0	0 10
17	Lingalahenyaya	66	2 28
17a	Do.	2	2 26
17b	Do.	8	1 0
		1,336	2 27
<i>Lots excluded.</i>			
1e	Nallachchiyekele (P. P. 2,418/7,536)	10	0 15
4f	Gallenda	0	2 15
4g	Do.	60	0 0
5	Nallachchiyewewa	27	0 5
7	Nallachchiyegankotuwa	1	1 25
8	Nallachchiywela	8	2 30
9b	Kongahakele (P. P. 1,718,5,185)	7	3 22
10	Palugahakumbura	0	1 30
10a	T. P.'s 163,583, 182,516	21	1 29-05
12	Uyanwatta	0	3 15
14	Nallachchiyeviharepokuna	0	1 10
15	Viharegamawewa	3	3 20
16	Viharegamawela	4	2 15
17c	Nallachchiyegalvihare	8	3 16
		156	0 7-05

Sheets F¹³₂₄₋₃₂, F¹⁴₁₇₋₂₅, F¹³₄₀₋₄₈, & F¹⁴₃₃₋₄₁

Surveyor-General's Office,
Colombo, April 24, 1907.
2,750

C. MEADEN,
for Surveyor-General.
Anuradhapura S. O. 47—1907

Notice under "The Waste Lands Ordinances of 1897, 1899, 1900, and 1903."

TAKE notice, that unless within three months from the 7th day of June, 1907, the persons, if any, who claim any interest in the lands hereinafter mentioned or in any one or more of such lands or to some interest therein make claim in person or in writing to the said lands or any of them or to some interest therein to W. E. Wait, Esq., Special Officer appointed under section 28 of "The Waste Lands Ordinances, 1897, 1899, 1900, and 1903," at his office at Hill House, Mutwal, Colombo :

Such Special Officer, in pursuance of the powers vested in him by the said Ordinances, will declare by writing under his hand that the said lands or such of them, as to which no claim has been made, are the property of the Crown.

W. E. WAIT,
Special Officer.

Description of the Lands referred to.

The following lots situated in the village of Kudagama, in the Ihala Medagandahe tulana of the Nuwaram korale of the Nuwaragampalata, in the North-Central Province, as described in the annexed certified tracing :—

Preliminary plan 306.

Lot.	Name of Land.	Extent.		
		A.	R.	P.
2	Kudagamamukalana	291	1	12
2a	Palugahakele (P. P. 2,570/8,084)	4	3	35
2b	Palugahakele (P. P. 2,570/8,085)	0	0	34
2d	Kudagamakele	3	2	18
2e	Do.	1	3	0
2g	Alutwatta	0	0	10
2h	Kudagamatisbamba	1	3	3
2i	Kudagamapasbamba	1	0	3
3	Yalhena	2	2	38
4	Ihalahena	0	3	38
6	Kudagamatisbamba	1	1	10
6d	Bogahahena	0	1	0
12	Kudagamawela	1	2	6
12b	Do.	0	0	5
		311	2	12

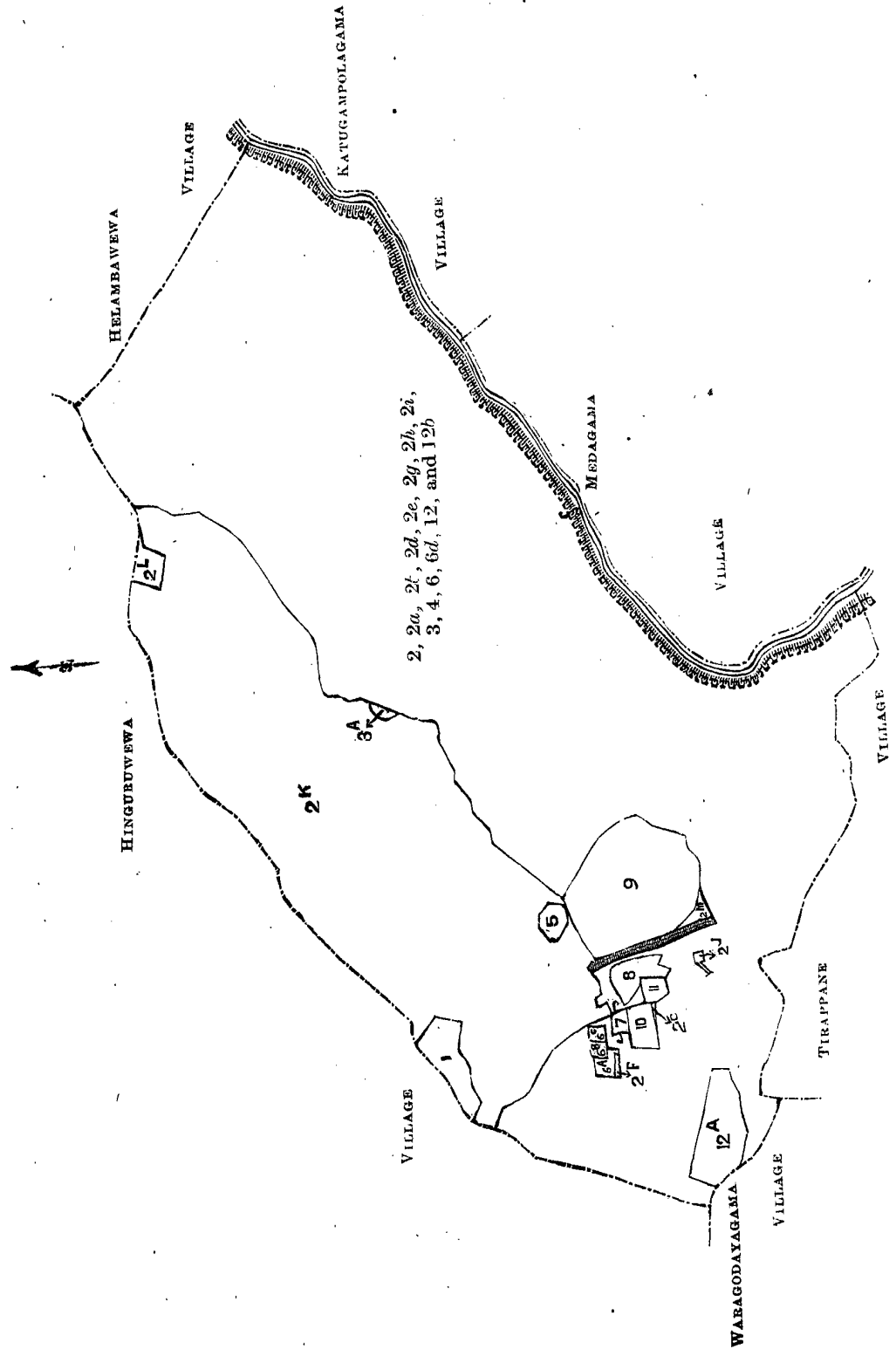
and bounded as follows : on the north by the village limit of Hinguruwewa, the village limit of Helambawewa ; on the east by the village limit of Katugampolagama, the village limit of Medagama ; on the south by the village limit of Tirappane, the village limit of Waragodayagama ; on the west by the village limit of Hinguruwewa.

NOTE.—The following lots lying within the above boundaries are excluded from this notice, and their aggregate acreage of 151 acres and 9 perches is not included in the acreage of 311 acres 2 roods and 12 perches given above :—

Preliminary plan 306.

Lot.	Name of Land.	Extent.		
		A.	R.	P.
1	Nawadellahena	2	3	25
2c	Palugahakele (P. P. 2,570/8,086 and 8,087)	0	0	7
2f	Alutwatta	0	0	7
2j	Mariamankovil	0	0	19
2k	Kudagamakele	121	0	27
2l	Do.	1	0	15
2m	Kudagamawewa	0	3	10
3a	Yalhena	0	0	27
5	Kanattehena	0	3	5
6a	Alutwatta	0	1	33
6b	Do.	0	1	9
6c	Do.	0	0	38
7	Hurigahawatta	0	1	12
8	Kudagamawatta	1	3	25
9	Kudagamawewa	14	0	30
10	Kongahalanda (T. P. 177,504)	1	0	35
11	Godakirillagahalanda (T. P. 179,336)	0	1	35
12a	Kudagamawela (T. P. 169,678)	4	3	10
		151	0	9

[For Tracing see page 554.]



Scale of 16 Chains to an Inch.

Situation : Kudagama village in Ihala Medagandahe tulana of Nuwaragam korale.

Preliminary plan 306.

Lot.	Name of Land.	Extent.		
		A.	R.	P.
2	Kudagamamukalana	291	1	12
2a	Palugahakele (P. P. 2,570/8,084)	4	3	35
2b	Palugahakele (P. P. 2,570/8,085)	0	0	34
2d	Kudagamakele	3	2	18
2e	Doi	1	3	0

Lot.	Name of Land.	Extent.		
		A.	R.	P.
2g	Alutwatta	0	0	10
2h	Kudagamatisbamba	1	3	3
2i	Kudagamapasbamba	1	0	3
3	Yalhena	2	2	38
4	Ihalahena	0	3	38
6	Kudagamatisbamba	1	1	10
6d	Bogahahena	0	1	0
12	Kudagamawela	1	2	6
12b	Do.	0	0	5
		311	2	12
<i>Lots excluded.</i>				
1	Nawadellahena	2	3	25
2c	Palugahakele (P. P. 2,570/8,086 and 8,087)	0	0	7
2f	Alutwatta	0	0	7
2j	Mariamankovil	0	0	19
2k	Kudagamakele	121	0	27
2l	Do.	1	0	15
2m	Kudagamawewa	0	3	10
3a	Yalhena	0	0	27
5	Kanattahena	0	3	5
6a	Alutwatta	0	1	33
6b	Do.	0	1	9
6c	Do.	0	0	38
7	Hurigahawatta	0	1	12
8	Kudagamawatta	1	3	25
9	Kudagamawewa	14	0	30
10	Kongahalanda (T. P. 177,504)	1	0	35
11	Godakirillagahalanda (T. P. 179,336)	0	1	35
12a	Kudagamawela (T. P. 169,678)	4	3	10
		151	0	9

Sheets F⁹_{50—58} & F⁹_{51—59}

Surveyor-General's Office,
Colombo, May 3, 1907.

2,751

J. B. M. RIDOUT,
for Surveyor-General.

Anuradhapura S. O. 48—1907

Notice under "The Waste Lands Ordinances of 1897, 1899, 1900, and 1903."

TAKE notice, that unless within three months from the 7th day of June, 1907, the persons, if any, who claim any interest in the lands hereinafter mentioned or in any one or more of such lands or to some interest therein make claim in person or in writing to the said lands or any of them or to some interest therein to W. E. Wait, Esq., Special Officer appointed under section 28 of "The Waste Lands Ordinances, 1897, 1899, 1900, and 1903," at his office at Hill House, Mutwal, Colombo :

Such Special Officer, in pursuance of the powers vested in him by the said Ordinances, will declare by writing under his hand that the said lands or such of them, as to which no claim has been made, are the property of the Crown.

W. E. WAIT,
Special Officer.

Description of the Lands referred to.

The following lots situated in the village of Ratmalagahawewa, in the Pahala Medagandahe tulana of the Nuwaragam korale of the Nuwaragampalata, in the North-Central Province, as described in the annexed certified tracing :—

Preliminary plan 315.

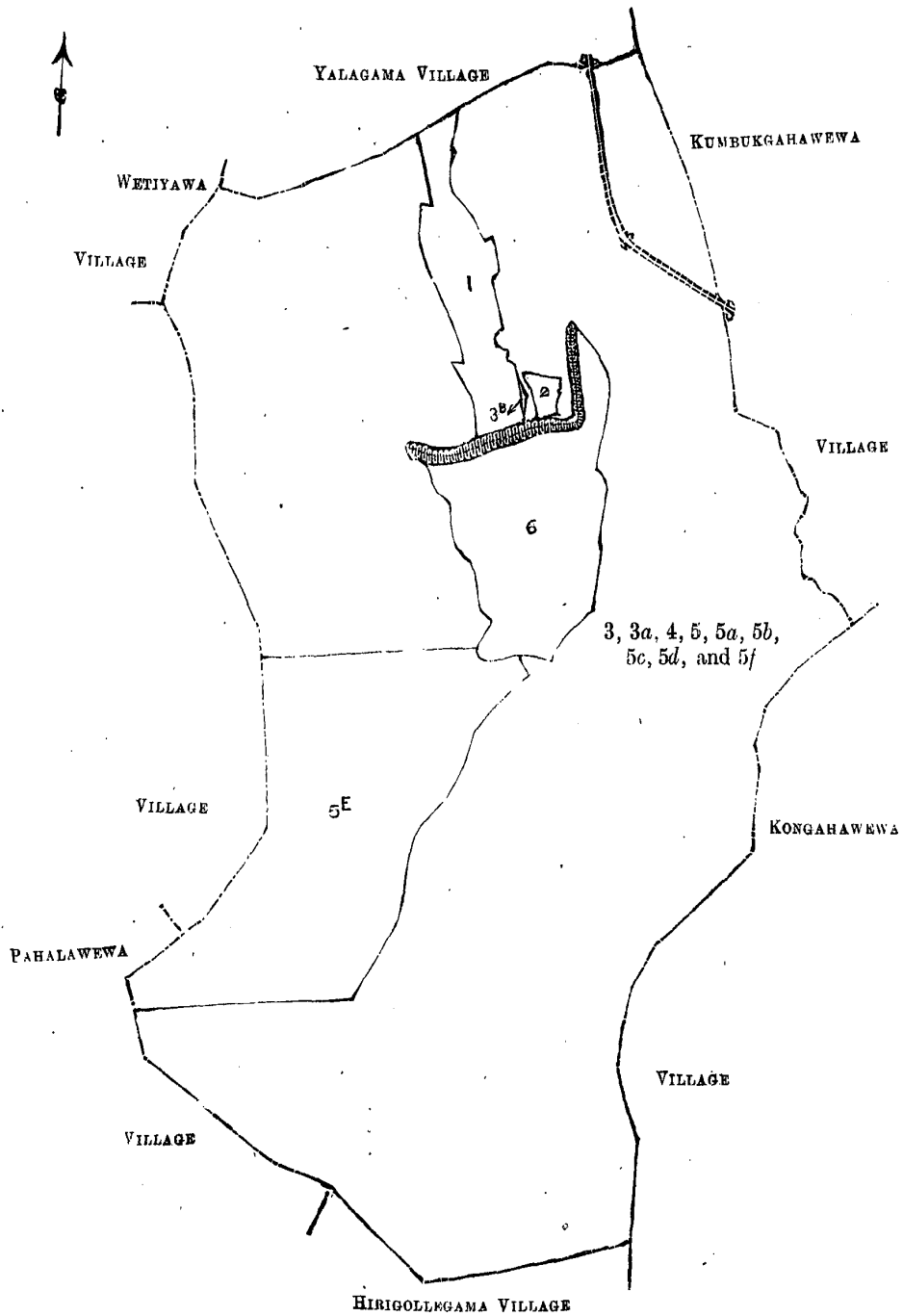
Lot.	Name of Land.	Extent.		
		A.	R.	P.
3	Ratmalagahawewetisbamba	1	1	22
3a	Ratmalagahawewepasbamba	0	2	30
4	Ratmalagahawewehena	8	3	30
5	Ratmalagahawewekele	352	3	24
5a	Do.	2	0	20
5b	Do.	22	0	8
5c	Do.	1	1	0
5d	Ratmalagahawewepasbamba	0	2	20
5f	Ratmalagahawewekele	0	0	8
		390	0	2

and bounded as follows : on the north by the village limit of Yalagama ; on the east by the village limit of Kumbukgahawewa, the village limit of Kongahawewa ; on the south by the village limit of Hirigollegrama, the village limit of Pahalawewa ; on the west by the village limit of Pahalawewa, the village limit of Helambawa, the village limit of Wetiawawa.

NOTE.—The following lots lying within the above boundaries are excluded from this notice, and their aggregate acreage of 104 acres 1 rood and 25 perches is not included in the acreage of 390 acres and 2 roods given above :—

Preliminary plan 315.

Lot.	Name of Land.	Extent.		
		A.	R.	P.
1	Ratmalagahawewewela	12	3	0
2	Ambagahawatta	1	0	5
3b	Ratmalagahawewewela	0	0	20
5e	Ratmalagahawewekela	61	3	0
6	Ratmalagahawewa	28	3	0
		<u>104</u>	<u>1</u>	<u>25</u>



Scale of 16 Chains to an Inch.

Situation : Ratmalagahawewa village in Pahala Medagandahe tulana of Nuwaragam korale.

Preliminary plan 315.

Lot.	Name of Land.	Extent		
		A.	R.	P.
3	Ratmalagahawewetisbamba	1	1	22
3a	Ratmalagahawewepasbamba	0	2	30
4	Ratmalagahawewehena	8	3	30
5	Ratmalagahawewekele	352	3	24
5a	Do.	2	0	20
5b	Do.	22	0	8
5c	Do.	1	1	0
5d	Ratmalagahawewepasbamba	0	2	20
5f	Ratmalagahawewekele	0	0	8
		390	0	2
<i>Lots excluded.</i>				
1	Ratmalagahawewewela	12	3	0
2	Ambagahawatta	1	0	5
3b	Ratmalagahawewewela	0	0	20
5e	Ratmalagahawewekele	61	3	0
6	Ratmalagahawewa	28	3	0
		104	1	25

Field sheets F₄₀₋₄₈⁸ & F₅₆₋₆₄⁸

Surveyor-General's Office,
Colombo, March 16, 1907.

2,752

C. MEADEN,
for Surveyor-General.

Anuradhapura S. O. 49—1907

Notice under "The Waste Lands Ordinances of 1897, 1899, 1900, and 1903.

TAKE notice, that unless within three months from the 7th day of June, 1907, the persons, if any, who claim any interest in the lands hereinafter mentioned or in any one or more of such lands or to some interest therein make claim in person or in writing to the said lands or any of them or to some interest therein to W. E. Wait, Esq., Special Officer appointed under section 28 of "The Waste Lands Ordinances, 1897, 1899, 1900, and 1903," at his office at Hill House, Mutwal, Colombo :

Such Special Officer, in pursuance of the powers vested in him by the said Ordinances, will declare by writing under his hand that the said lands or such of them, as to which no claim has been made, are the property of the Crown.

W. E. WAIT,
Special Officer.

Description of the Lands referred to.

The following lots situated in the village of Kiwulekada, in the Galkadawala tulana of the Nuwaragam korale of the Nuwaragampalata, in the North-Central Province, as described in the annexed certified tracing :—

Preliminary plan 474.

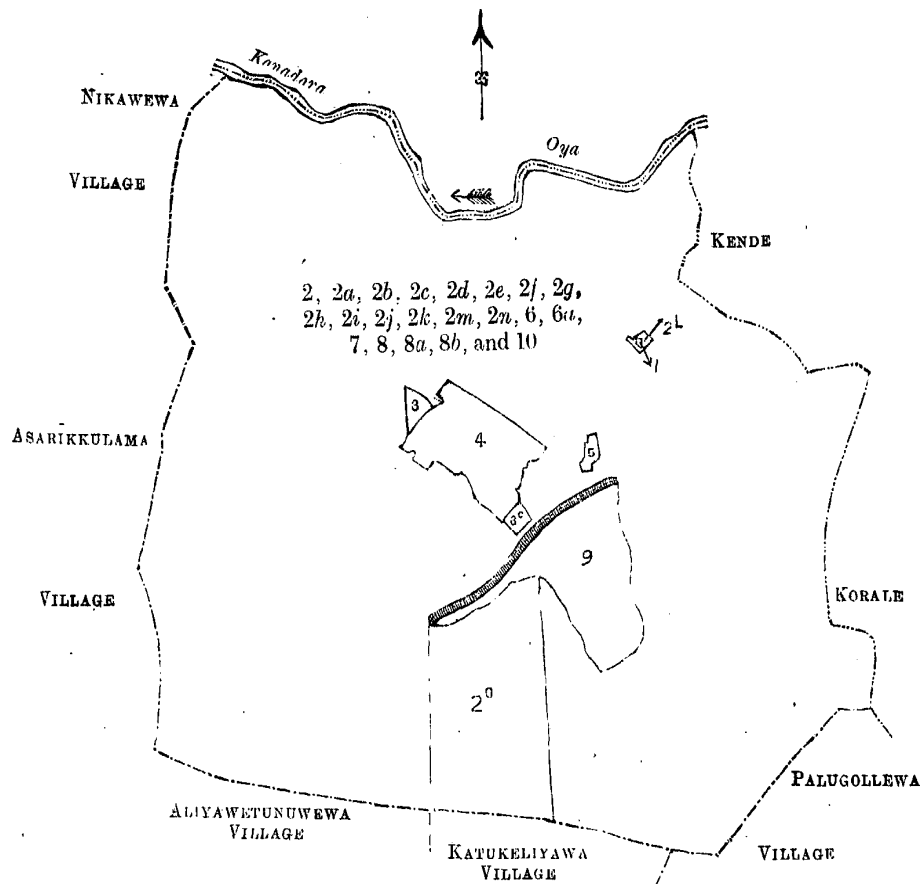
Lot.	Name of Land.	Extent.		
		A.	R.	P.
2	Kiwulekadamukalana, Kiwulekadakatuwa	1,068	3	15
2a	Pahalaclapothakele	6	3	37
2b	Kiwulekadakele	28	0	6
2c	Do.	1	2	12
2d	Do.	4	1	30
2e	Do.	0	1	3
2f	Do.	0	1	32
2g	Kiwulekadavayalkadu	5	0	32
2h	Kiwulekadapasbamba	0	1	10
2i	Kiwulekadavayalkadu	3	2	20
2j	Kiwulekadapasbamba	0	0	30
2k	Kiwulekadatisbamba	0	0	29
2m	Kiwulekadamukalana	2	1	8
2n	Do.	1	3	30
6	Kiwulekadatisbamba	4	0	5
6a	Kiwulekadapasbamba	0	1	32
7	Bogahahena	13	2	37
8	Akkarehena	0	1	0
8a	Akkarelangapasbamba	0	0	6
8b	Akkarehena (P. P. 1,947.5,759 and 5,760)	0	3	28
10	Boradamanagashiena	12	2	3
		1,156	1	5

and bounded as follows : on the north by the Kanadara-oya ; on the east by the boundary of the Kende korale the village limit of Palugollewa ; on the south by the village limit of Palugollewa, the village limit of Katukeliyawa, the village limit of Aliyawetunuwewa ; on the west by the village limit of Asarikkulama, the village limit of Nikawewa.

NOTE.—The following lots lying within the above boundaries are excluded from this notice, and their aggregate acreage of 158 acres 2 roods 33 perches is not included in the acreage of 1,156 acres 1 rood and 5 perches given above :—

Preliminary plan 474.

Lot.	Name of Land.	Extent.		
		A.	R.	P.
1	Kiwulekadaminiyapittaniya	0	0	11
2l	Do.	0	1	32
2o	Kiwulekadamukalana	77	3	0
3	Akkarehena (T. P. 224,774)	2	2	0
4	Kiwulekadawela	30	2	16
5	Kiwulekadagammedda	1	1	13
8c	T. P. 229,832	1	3	0
9	Kiwulekadawewa	44	1	1
		158	2	33



Scale of 32 Chains to an Inch.

Situation : Kiwulekada village in Galkadawala tulana of Nuwaragam korale.

Preliminary plan 474.

Lot.	Name of Land.	Extent.		
		A.	R.	P.
2	Kiwulekadamukalana, Kiwulekadakatuwa	1,068	3	15
2a	Pahalaelapothakele	6	3	37
2b	Kiwulekadakele	28	0	6
2c	Do.	1	2	12
2d	Do.	4	1	30
2e	Do.	0	1	3
2f	Do.	0	1	32
2g	Kiwulekadavayalkadu	5	0	32
2h	Kiwulekadapasbamba	0	1	10
2i	Kiwulekadavayalkadu	3	2	20

Lot.	Name of Land.	Extent.		
		A.	R.	P.
2j	Kiwulekadapasbamba	0	0	30
2k	Kiwulekadatisbamba	0	0	29
2m	Kiwulekadamukalana	2	1	8
2n	Do.	1	3	30
6	Kiwulekadatisbamba	4	0	5
6a	Kiwulekadapasbamba	0	1	32
7	Bogahahena	13	2	37
8	Akkarehena	0	1	0
8a	Akkarelangapasbamba	0	0	6
8b	Akkarehena (P. P. 1,947-5,759 and 5,760)	0	3	28
10	Boradamanagashena	12	2	3
		1,156	1	5

Lots excluded.

1	Kiwulekadaminiptaniya	0	0	11
2l	Do.	0	1	32
2o	Kiwulekadamukalana	77	3	0
3	Akkarehena (T. P. 224,774)	2	2	0
4	Kiwulekadawela	30	2	16
5	Kiwulekadagammedda	1	1	13
8c	T. P. 229,832	1	3	0
9	Kiwulekadawewa	44	1	1
		158	2	33

Field sheets C ²⁴ 35-43, C ²⁴ 36-44, & C ²⁴ 51-59

Surveyor-General's Office,
Colombo, April 18, 1907.
2,753

C. MEADEN,
for Surveyor-General.
Anuradhapura S. O. 50-1907

Notice under "The Waste Lands Ordinances of 1897, 1899, 1900, and 1903."

TAKE notice, that unless within three months from the 7th day of June, 1907, the persons, if any, who claim any interest in the lands hereinafter mentioned or in any one or more of such lands make claim in person or in writing to the said lands or any of them or to some interest therein to J. G. Fraser, Esq., Special Officer appointed under section 28 of "The Waste Lands Ordinances, 1897, 1899, 1900, and 1903," at his office at Hill House, Mutwal, Colombo :

Such Special Officer, in pursuance of the powers vested in him by the said Ordinances, will declare by writing under his hand that the said lands or such of them, as to which no claim has been made, are the property of the Crown.

J. G. FRASER,
Special Officer.

Description of the Lands referred to.

The following lots situated in the village of Pabbare, in the Medagam pattu korale of the Wellassa division, in the Province of Uva, as described in the annexed certified tracings :—

I.

Preliminary plan 153.

Lot.	Name of Land.	Extent.		
		A.	R.	P.
1	Pihimbiyawamukalana, Malabodagolleroda	38	3	11
2	Korakahena, Malabodagollehena	60	0	14
3	Kitulelanderodemukalana	24	3	21
4	Kitulelandehena	16	1	10
5a	Siyambalagahaweledibima (encroachment by T. P. 224,594)	0	0	14
5b	Do.	0	0	13
5c	Do.	0	0	31
6	Degabichchiyatalawa, Siyambalagahawattehena	8	2	15
8	Kiulehena, Galelandehena	41	3	34
9	Galelandemukalana	7	2	32
10	Puranwelagodakele, Siyambalagahawelakeletalawa, Siyambalagahawelapatana, Furanwelaketiya, Mahawelatalawa, Mahawelawetiya, Kamatagodatalawa, Elhenmedatalawa, Galelandetalawa, Piarapanetalawa, Kahatagahamedatenna, Bombuhelatalawa, Madugolletalawa	1,411	3	37

Lot.	Name of Land.	Extent.	
		A.	R. P.
11	Toranagommana	3	3 27
12	Karametiherodanmukalana, Pathasgalarodemukalana	97	0 37
13	Kiulalanda	2	1 32
14	Talpatpelelanda	3	1 31
16	Puranwelawetiya	4	3 10
17	Wattehena	3	1 8
18	Polgahagedarawatta	0	3 17
19	Polgahagedarahena	22	0 28
20	Bidagalagawahena	2	0 28
21b	Obadakiuleroa (encroachment by T.P. 219,889)	0	1 13
21c	Do. do.	0	1 2
22	Dodankattahena, Watagaldenahena, Ambagaha- gommaehena	76	2 27
23	Watagaldenahena	1	2 37
24	Watagaldenakumbura	0	3 19
25	Diggommanahena	6	3 20
26	Amunalandehena, Tibbotuwawehena, Mudunpitiye- hena, Madugollehena, Konkotalandehena, Vahilaniyangahenyaya, Raddeniyehena, Us- gamayayewelehena, Maddegodahena, Bogaha- gedarahena, Wewapallehena, Ratupahena, Us- galahena, Palmalahenyaya, Tanahena, Aralupalana- hena, Lulwetiyehehena, Yatadiligedarawattehena, Galawattehenyaya, Kadaimahenyaya, Galhatiya- hena, Kandiyehena, Kalugahalanda, Pitinilanda, Yathgedarahena, Radawagakolalangahena, Koba- hitiyehena, Habayayapatanahena, Passaragedara- wattehena, Ambalamawalahenyaya, Madagodahen- yaya, Bellankandurehenyaya, Wewehenyaya, Mahadamanewewa, Deiyannepitiyehenyaya, Gala- arawehena, Bulugahamadahenyaya, Dummala- gahakumburuyaya, Dewalekele, Patangilandeyaya, Diwulgaha-arawehena, Pinnalandehenyaya, Demataketiyehena, Bomaluwehena, Niwitiwatte- hena, Bakinigahamadeyaya, Nimitteyaya, Dikin- nepitiyehena, Aralugaspitiyehena, Kotalindehen- yaya, Weligidiyehenyaya, Bogahagedarawattehen- yaya, Hidikiuleyaya, Dikinnehenyaya, Kudagoda- henyaya, Welikiulehena, Galpottahena, Madugaha- arawekotuwa, Alikapuhena, Galwahenyaya, Bat- kabampoleroda, Waradanrodehena, Galkotuwe- henyaya, Galkedhenyaya, Pihillehenyaya	1,602	2 20
45a	Mulatakumburewedibima (encroachment)	0	1 12
52	Ambakotewatta (encroachment)	0	1 2
56	Bomaluwewatta	1	3 16
75	Bokotawatta (encroachment)	4	0 13
76	Bandigodawatta (encroachment)	1	2 35
77	Etamuruweroda	10	0 0
78	Amunabeddemukalana	48	3 22
79	Tibbotuwawemukalana	22	1 21
80	Usgamayayewewa	0	3 3
82	Ratupahapatana, Lindatalawa	32	2 7
83	Lindatalawegommana	0	3 14
84a	Pimburamaldeniyewedibima (encroachment)	0	1 0
84b	Pimburamaldeniyapitiya (encroachment)	0	0 8
85	Dawulkarawattewedibima (encroachment by T. P. 207,813)	0	0 30
91	Dawulwattehena	0	0 21
92	Peragahawattealutkella (encroachment)	0	1 0
93	Godahena	0	1 9
94	Godawala	0	0 12
95	Dewalemukalana	5	3 18
96	Dummalahela	208	1 29
97	Dewalewatta	0	1 0
98	Madaroda	2	0 30
99	Leadekanduregommana	2	1 3
121	Elewelewedibima (encroachment by T. P. 233,068)	0	0 12
123	Kunankara-arawewedibima (encroachment by T. P. 220,241)	0	0 4
124	Usgalagommana	2	1 22
125	Migahakumbureroda	1	3 18
126	Mahapeliyewedibima (encroachment)	0	0 7
132	Migahakumburewedikella (encroachment by T.P. 205,718)	0	0 9
133	Do.	0	0 8
134	Hidikiuleroa	2	0 33

Lot.	Name of Land.	Extent.		
		A.	R.	P.
142	Pahata-arawa	0	3	24
143	Kotalindadeniya	0	0	34
144	Weligedara-arawa	0	1	7
145	Patha-arawa	0	0	35
149	Linda-arawewedibima (encroachment by T. P. 205,722)	0	0	23
151	Linda-arawewattewedibima (encroachment by T.P. 207,794)	0	0	9
153	Linda-arawewattewedibima (encroachment by T. P. 207,795)	0	1	3
160	Gala-arawewedibima (encroachment by T. P. 233,065)	0	0	9
163	Maharoda	121	1	6
164	Kakuela-ambaroda	0	1	34
174	Madugaha-arawepitiya (encroachment)	0	0	16
175	Aravegedarawatta (encroachment)	0	1	25
178	Kosgahawatta <i>alias</i> Elkotuwearawewedikella (encroachment)	0	0	35
183	Welikilearawegodabima (encroachment)	0	0	14
188	Kosgahawatthena	0	1	14
191	Niyandagalewattewedikella (encroachment)	0	0	15
195	Bogahakilegedarawattewedikella (encroachment)	0	0	9
200	Galwalahena	1	2	19
211	Hela-arawa (encroachment)	0	0	15
222	Pillehena <i>alias</i> Polgahakandurewatta (encroachment)	0	2	31
226	Kudugollekolapatana	1	3	11
227	Niyandagalakolapatana	0	0	34
228	Nagahalanyakola	4	3	37
229	Nagahalandumukalana	4	0	5
230	Rupegedarawattthena	8	0	23
231	Kota-ambakola	20	2	3
232	Maharoda	59	2	38
233	Kota-ambakiulepatana	4	0	5
234	Guruketiymukalana	8	2	21
235	Gorandiyakola	91	2	17
236	Kelaniyamandiyeroda	10	3	34
237	Komarigagollakola	8	0	13
238	Kota-ambakola	16	0	16
239	Kalugalgodepatana, Heralihenepatana, Edunukandetalawa, Wagashinnepatana, Habaradewepatana, Gonadiwigalepatana, Gira-ambagaharoda, Wadigalepatana, Girahelapatana, Gurugalepatana	498	0	20
240	Paragollekumukalana, Kiulalandegommana	32	1	7
241	Wendiriamullehena, Gorandiyehena, Kiulelanda, Ritigahepala, Nindayalehena, Mahalanda, Ratnarangahawattelanda, Kolongaslanda, Pahalakatuwetibedda, Ihalakatuwetibedda	176	2	31
242	Pahalagahagedarawatta	1	3	16
243	Gira-ambagaharoda	38	2	12
244	Kalagasgommanamukalana <i>alias</i> Millagollegommanamukalana	15	3	8
245	Udawelpatanaroda, Millagolla, Habaraduwa, Girahelkandemukalana	440	2	10
246	Alawatupitiiyetalawa	7	0	7
247	Kokatiyarodetalawa, Udawelpatana	25	0	3
248	Kokatiyarodamukalana	21	2	1
249	Bellanpitiyekanduralangahena	0	2	31
251	Udawalahena	0	2	19
252	Udawalahena, Galgodehenyaya, Ganpitiyehenyaya, Pallemullekotuwehena, Bogahagawahena, Ram-bukehenyaya, Tanayampitiyehena	126	0	35
254	Ganpitiyehena	1	2	2
255	Do.	0	3	25
257	Mahawelapatana, Mahawelatalawa, Mahawelawetiya, Kamatgodatalawa	51	1	18
263	Wewelhena	0	2	16
267	Wewelaroda, Bolwillagaleroda, Wewepalleroda	10	2	4
268	Wewelatalawa, Bolwillatalawa, Beraliyatalawa, Bambaragahabeddepatana, Obarangawahena	174	1	7
269	Bambarabedda	101	0	34
270	Bambaragahabeddedarana	10	2	0
		5,893	1	26

and bounded as follows: on the north by the village limit of Mellagama, the village limit of Udatambana; on the east by the boundary of the Dambagolla korale, the boundary of the Buttala Wedirata korale; on the south by the boundary of the Buttala Wedirata korale; on the west by the village limit of Bakinigahawela, the village limit of Alammulla, the village limit of Timbiriya.

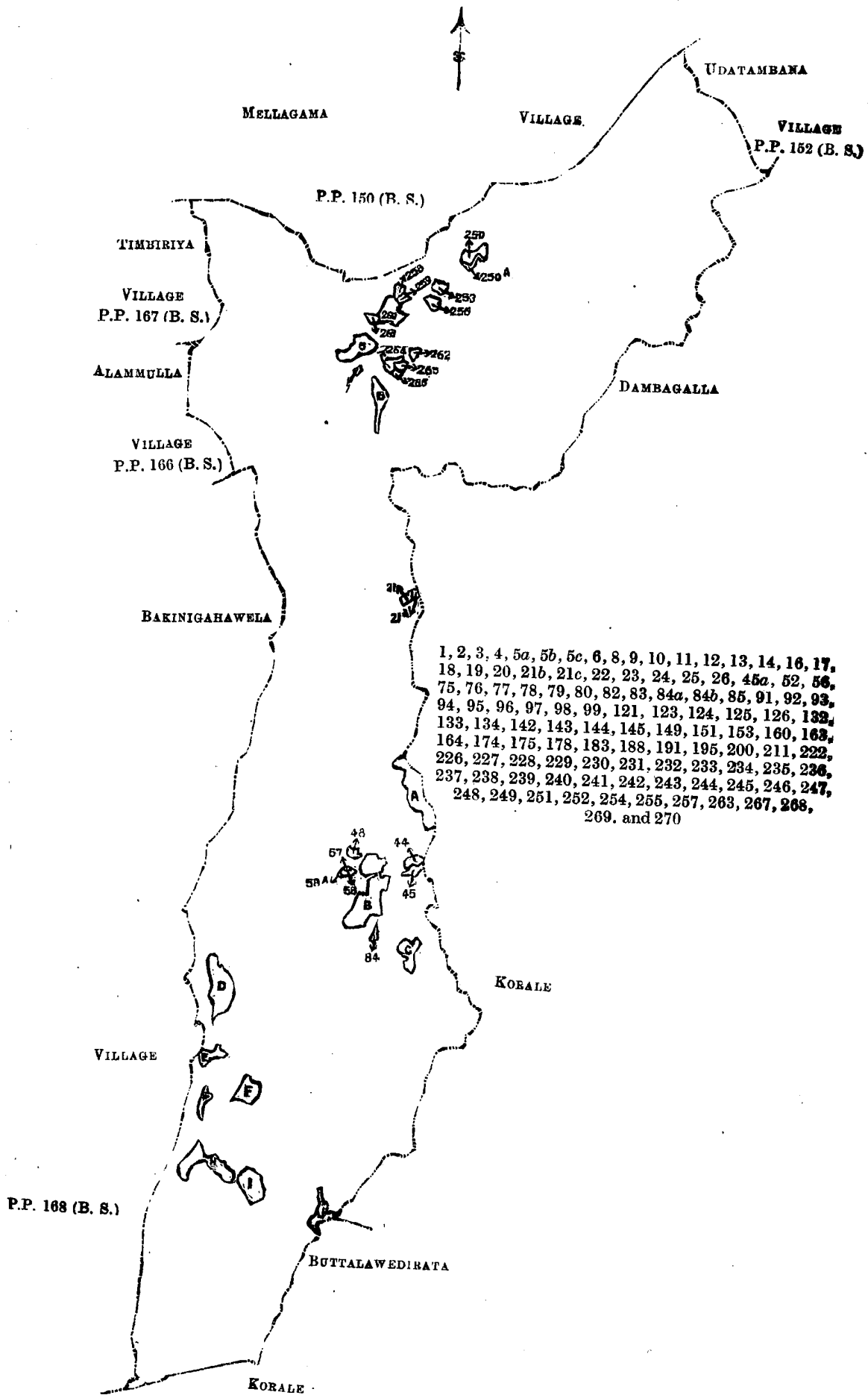
NOTE.—The following lots lying within the above boundaries are excluded from this notice, and their aggregate acreage of 205 acres and 9 perches is not included in the acreage of 5,893 acres 1 rood and 26 perches given above :—

Preliminary plan 153.			Extent.		
Lot.	Name of Land.		A.	R.	P.
5	..	Siyambalagahawela (T. P. 224,594) ..	12	1	16
7	..	Siyambalagahawatta (T. P. 224,595) ..	0	3	0
15	..	Puranwela (T. P. 173,058) ..	9	2	20
21	..	Obadakiulekumbura, Mabodakiula (part of T. P. 219,889) ..	2	2	0
21a	..	Obodakiuleroda (part of T. P. 219,889) ..	0	2	10
44	..	Karandagahakumbura (T. P. 205,998) ..	2	3	39
45	..	Mulatakumbura <i>alias</i> Gamarala's (Gannile P. P. 1,013/Y 112) ..	3	1	38
48	..	Wewa-arawa (T. P. 212,197) ..	2	0	21
57	..	Pattiyewatta (T. P. 207,836) ..	0	1	5
58	..	Niwitiwatta (T. P. 207,838) ..	1	3	12
58a	..	Wagapolmandiyewatta (T. P. 207,837) ..	0	1	5
84	..	Pimburamaldeniya (T. P. 220,186) ..	1	0	6
250a	..	Udawelahena <i>alias</i> Rambukhena (part of T. P. 209,381) ..	1	2	0
250	..	Udawela (part of T. P. 209,381) ..	5	3	31
253	..	Kinatawela (T. P. 206,168) ..	2	3	12
256	..	Ganpitiyewatta (T. P. 214,023) ..	3	0	0
258	..	Diyakiralahakumbura (T. P. 206,166) ..	1	2	0
259	..	Wewakumbura (T. P. 206,167) ..	1	1	29
260	..	Mahawela ..	9	1	28
261	..	Pahatakumbura <i>alias</i> Mahawelapatana (T. P. 209,380) ..	1	2	20
262	..	Wewelawatta (T. P. 215,420) ..	1	0	8
264	..	Wewelapallekumbura (T. P. 209,382) ..	3	0	30
265	..	Wewelamedakumbura (P. P. 1,005/A 108) ..	2	0	10
266	..	Weweladeniya <i>alias</i> Wetahenyayattaira (T. P. 227,474) ..	1	1	2
A.					
27	..	Alutwatta (T. P. 209,716) ..	1	3	32
28	..	Agatabima (part of T. P. 219,868) ..	1	3	30
28	..	Agatabima <i>alias</i> Usgalahena (part of T. P. 219,868) ..	0	1	12
28b	..	Medakumbura (T. P. 226,265) ..	1	0	3
28c	..	Mulatakumbura (T. P. 219,869) ..	1	3	9
29	..	Hikgahawatta (T. P. 208,718) ..	0	3	0
30	..	Helagedarawatta (T. P. 207,815) ..	0	3	15
31	..	Binnepahalagedarawatta (T. P. 207,816) ..	1	2	19
32	..	Pinkumbura (P. P. 1,013/M 112) ..	1	1	32
33	..	Binneboghagedarawatta (T. P. 207,817) ..	1	0	10
34	..	Binnehela-arawa (T. P. 226,267) ..	0	3	15
35	..	Binnepansalawatta (T. P. 208,719) ..	1	3	13
36	..	Polgaha-arawa (T. P. 205,994) ..	1	1	19
37	..	Polgaha-arawepahalawatta (T. P. 207,818) ..	0	2	10
38	..	Narangahauhana (T. P. 219,870) ..	1	0	22
39	..	Pallekumburepahatabima (T. P. 205,995) ..	1	2	26
40	..	Pallekumburepahatabima (T. P. 205,997) ..	0	3	16
41	..	Medakumbura (T. P. 205,996) ..	0	2	16
42	..	Pallekumbureihatabima (T. P. 226,268) ..	1	1	25
43	..	Deiyannepitiyewatta (T. P. 208,720) ..	0	2	22
B.					
46	..	Gala-arawa (T. P. 209,212) ..	0	2	19
47	..	Aswedduma (T. P. 209,213) ..	3	1	24
49	..	Ambakotewatta (T. P. 207,834) ..	1	0	13
50	..	Ambakota-arawehena (part of T. P. 220,185) ..	0	0	17
51	..	Ambakota arawa (part of T. P. 220,185) ..	0	1	1
53	..	Gedarawelegatekumbura (T. P. 205,990) ..	2	2	24
54	..	Gederewelepahalawatta (T. P. 207,835) ..	0	3	34
55	..	Gedarawelemulatakumbura (T. P. 205,989) ..	2	2	22
59	..	Hikgahawatta (T. P. 207,809) ..	0	2	18
60	..	Pansalwatta (T. P. 207,819) ..	1	2	30
61	..	Wekurundearawa (T. P. 209,214) ..	0	2	3
62	..	Kolongahawatta (T. P. 209,215) ..	0	3	9
63	..	Hinarawa (T. P. 205,991) ..	0	0	30
64	..	Damunugaha-agalawetiya (T. P. 209,216) ..	0	1	2
65	..	Damunugaha-agala (part of T. P. 205,992) ..	}	1	1 34
66	..	Do. do. ..			
67	..	Hikgahawatta (T. P. 207,810) ..	1	3	4
68	..	Migastenneagatakumbura (part of T. P. 205,993) ..	}	3	2 23
69	..	Do. do. ..			
70	..	Migastenneagatakumburewetiya (T. P. 209,217) ..	1	0	16
71	..	Bogahawatta (T. P. 207,812) ..	1	1	24
72	..	Migastennemedapanguwa (T. P. 206,094) ..	3	0	5

Lot.	Name of Land.	Extent.		
		A.	R.	P.
73	Migasténnemedakumbura (T. P. 206,095)	0	3	39
74	Migasténnemelagedarawatta (T. P. 207,811)	3	1	18
C.				
86	Dawulkarawattegodahena (T. P. 207,813)	0	0	17
87	Dawulkarawatta (T. P. 207,813)	2	1	22
88	Dawulkarawatta <i>alias</i> Dummalakandurahena (T. P. 207,813)	0	3	4
89	Dawulkara-arawa (P. P. 1,011/A 112)	0	3	4
90	Peragahawatta (T. P. 207,814)	2	2	13
D.				
81	Wanupallekumbura (T. P. 208,330)	1	1	22
100	Helamalakumbura (T. P. 206,170)	1	1	10
101	Usgamayawelapahatamahaira (T. P. 233,066)	0	3	15
102	Henwalagedarawattagawahena, Asweddumagedarawattagawahena (part of T. P. 207,800)	0	3	0
103	Henwalagedarawatta, Asweddumagedarawatta (part of T. P. 207,800)	2	3	16
104	Henwalagedarawattagawahena, Asweddumagedarawattagawahena (part of T. P. 207,800)	0	0	18
105	Usgamayawelapahatamahaira (T. P. 233,067)	0	2	29
106	Alutgedarawatta (part of T. P. 207,804)	1	0	31
107	Alutgedarawattehena (part of T. P. 207,804)	0	0	21
108	Siyambalagahawatta (T. P. 207,803)	0	1	10
109	Siyambalagahawatta (T. P. 207,802)	0	1	21
110	Pahalagahagedarawatta (T. P. 207,801)	1	0	10
111	Wagahakumburewatta <i>alias</i> Pahalagedarawatta (part of T. P. 206,099)	0	1	10
112	Wagahakumbura (part of T. P. 206,099)	1	1	36
113	Gannile (part of T. P. 206,100)	1	2	13
114	Gannilewatta <i>alias</i> Siyambalagahawatta (part of T. P. 206,100)	0	0	13
115	Depeleira (part of T. P. 206,101)	0	2	24
116	Bogahagedarawatta (part of T. P. 206,101)	0	0	12
117	Usgamayawelepahatakumbura (T. P. 206,102)	1	3	26
118	Alutgedarawatta (T. P. 207,805)	1	0	27
119	Elawela (part of T. P. 233,068)	1	3	23
120	Bogahagedarawatta (part of T. P. 233,068)	0	0	39
122	Kunankara-arawa (T. P. 220,241)	0	2	10
E.				
127	Mahapeliya (T. P. 233,062)	0	3	28
128	Helakumbura (part of T. P. 233,064)	1	0	27
129	Helakumburekele (part of T. P. 233,064)	0	0	23
130	Medakumbura (T. P. 233,063)	1	0	4
131	Migahakumburepahatakella (T. P. 205,718)	1	2	2
F.				
146	Pahata-arawa (T. P. 205,724)	0	2	28
147	Meda-arawa (T. P. 205,723)	0	2	2
148	Linda-arawa (T. P. 205,722)	0	3	8
150	Linda-arawewatta (T. P. 207,794)	0	3	35
152	Agalewatta (T. P. 207,795)	0	1	31
154	Helagedarawatta (T. P. 207,797)	0	3	15
155	Medagedarawatta (T. P. 1,009/H 110)	0	1	23
156	Pahalagedarawatta (T. P. 207,796)	1	1	10
157	Arawagedarawatta (T. P. 207,798)	1	2	25
158	Gala-arawa (part of T. P. 233,065)	0	0	22
159	Gala-arawalangawatta (part of T. P. 233,065)	0	1	24
161	Delgahawattakumbura (part of T. P. 207,799)	0	0	16
162	Delgahawatta (part of T. P. 207,799)	0	2	11
G.				
135	Hidikiulehena (part of P. P. 1,009/V 109)	0	0	15
136	Hidikiulekumbura (part of P. P. 1,009/V 109)	0	2	12
137	Hidikiulemedakumbura (part of T. P. 205,719)	0	1	30
138	Hidikiulemedakumburewelwetiya (part of T. P. 205,719)	0	0	14
139	Hidikiulekumbukgahalangakumbura (T. P. 205,720)	0	1	10
140	Hidikiulepahata-arawa (part of T. P. 205,721)	0	2	0
141	Hidikiulepahata-arawehena (part of T. P. 205,721)	0	0	16
H.				
165	Baligearawa (T. P. 206,169)	0	1	0
166	Passaragedarawatta (part of T. P. 207,806)	2	1	20
167	Passaragedarawattehena (part of T. P. 207,806)	0	0	16

Lot.	Name of Land.	Extent.		
		A.	R.	P.
168	Passaragedarawatta <i>alias</i> Galarawa (part of T. P. 207,806)	0	0	18
169	Passaragedarawatta <i>alias</i> Beligearawa (part of T. P. 207,806)	0	0	10
170	Gala-arawa (T. P. 205,715)	0	2	1
171	Gala-arawewedikella (encroachment by T. P. 205,715)	0	1	15
171 ^a	Madugaha-arawa and Mulatakumbura (T. P. 209,613)	1	0	7
172	Madugaha-arawa and Pahatakumbura (part of T. P. 205,716)	1	1	11
173	Madugaha-arawewetiya (part of T. P. 205,716)	0	0	15
176	Elkotuwewatta (T. P. 207,807)	2	0	8
177	Elkotuwearawa (T. P. 206,098)	0	1	27
179	Pansalawatta (part of T. P. 207,808)	1	2	8
180	Pansalawattehena (part of T. P. 207,808)	0	1	12
181	Welikiulearawa (part of T. P. 205,717)	0	2	4
182	Welikiulearawewetiya (part of T. P. 205,717)	0	0	8
184	Welikiuleihata-arawa (T. P. 226,266)	0	0	34
185	Alutgedarawattalangakumbura (part of T. P. 207,603)	0	0	7
186	Alutgedarawatta (part of T. P. 207,603)	1	1	21
187	Helagedarawatta (T. P. 207,602)	0	1	19
189	Kosgahawatta (T. P. 207,601)	0	1	16
I.				
190	Niyandagalawatta (T. P. 207,453)	0	3	8
192	Kalugahawatta (T. P. 207,452)	1	0	13
193	Galagawawatta (T. P. 207,454)	0	2	17
194	Bogahakiulegedarawatta (T. P. 207,456)	1	0	34
196	Pussellawegedarawatta (T. P. 207,457)	0	3	10
197	Helagedarapuwakwatta (T. P. 207,507)	0	2	34
198	Helagedarawatta (part of T. P. 207,598)	1	2	4
199	Helagedarawatta <i>alias</i> Galwalahena (part of T. P. 207,598)	0	0	12
201	Pelapolwatta (T. P. 207,509)	1	1	26
202	Kosgahagedarawatta (T. P. 207,508)	0	3	38
203	Pussellawegedarawatta (T. P. 207,506)	0	3	21
204	Galbokkeyagedarawatta (T. P. 207,505)	0	2	1
205	Bakinigahawatta (T. P. 207,455)	0	2	3
206	Siyambalagahawatta (T. P. 207,504)	1	0	33
J.				
207	Polwattearawa (part of T. P. 205,714)	0	0	25
208	Do. do.	0	0	15
209	Aswedduma-arawa (part of P. P. 1,006U 108)	0	0	24
210	Do. do.	0	0	28
212	Godapitawattehena (part of T. P. 209,210)	0	0	30
213	Godapitawatta (part of T. P. 209,210)	0	2	15
215	Godapitawatta <i>alias</i> Polgahakandurepahata-arawa (part of P. P. 1,006/W 108)	0	0	6
216	Godapitawattehena <i>alias</i> Polgahakandurepahata-arawa (part of P. P. 1,006/W 108)	0	0	18
217	Polgahakandurepahata-arawa (part of P. P. 1,006/W 108)	0	1	8
220	Polgahakandurealutwatta (part of T. P. 207,599)	0	1	8
221	Do. do.	1	2	10
223	Helawatta (T. P. 209,211)	0	3	36
224	Polgahakandurewatta (part of T. P. 207,600)	1	0	31
225	Polgahakandurehena (part of T. P. 207,600)	1	1	0
		205	0	9

[For Tracing see page 565.]



Situation : Pabbare village in Medagam pattu korale of Badulla District.

Preliminary plan 153.

Lot.	Name of Land.	Extent.	
		A.	R. P.
1	Pihimbiyawamukalana, Malabodagolleroda ..	38	3 11
2	Korakahena, Malabodagollehena ..	60	0 14
3	Kitulelanderodemukalana ..	24	3 21
4	Kitulelandehena ..	16	1 10
5a	Siyambalagahaweledibima (encroachment by T. P. 224,594) ..	0	0 14
5b	Do. ..	0	0 13
5c	Do. ..	0	0 31
6	Degabichchiyatalawa, Siyambalagahawattehena ..	8	2 15
8	Kiulehena, Galelandehena ..	41	3 34
9	Galelandemukalana ..	7	2 32
10	Puranwelagodakele, Siyambalagahawelakeletalawa, Siyambalagahawelapatana, Puranwelaketiya, Mahawelatalawa, Mahawelawetiya, Kamatagodatalawa, Elhenmedatalawa, Galelandetalawa, Piarapanetalawa, Kahatagahamedatenna, Bombuhelatalawa, Madugolletalawa ..	1,411	3 37
11	Toranagommana ..	3	3 27
12	Karametiwerodamukalana, Pathasagarodemukalana ..	97	0 37
13	Kiulalanda ..	2	1 32
14	Talpatpelelanda ..	3	1 31
16	Puranwelawetiya ..	4	3 10
17	Wattehena ..	3	1 8
18	Polgahagedarawatta ..	0	3 17
19	Polgahagedarahena ..	22	0 28
20	Bidagalagawahena ..	2	0 28
21b	Obadakiuleroda (encroachment by T.P. 219,889) ..	0	1 13
21c	Do. do. ..	0	1 2
22	Dodankattahena, Watagaldenahena, Ambagahagommanehena ..	76	2 27
23	Watagaldenahena ..	1	2 37
24	Watagaldenakumbura ..	0	3 19
25	Diggommanahena ..	6	3 20
26	Amunalandehena, Tibbotuwawehena, Mudunpitiyehena, Madugollehena, Konkotalandahena, Vahilaniyangahenyaya, Raddeniyehena, Usgamayayewehena, Maddegodahena, Bogahagedarahena, Wewapallehena, Ratupahena, Usgalahena, Palmalahenyaya, Tanahena, Aralupalanahena, Lulwetiyehehena, Yatadiligedarawattehena, Galawatthenyaya, Kadaimahenyaya, Galhatiyahena, Kandiyehena, Kalugahalanda, Pitnilanda, Yathgedarahena, Radawagakolalanganahena, Kobahitiyehena, Habayayapatanahena, Passaragedarawattehena, Ambalamawalahenyaya, Madagodahenyaya, Bellankandurehenyaya, Wewehenyaya, Mahadamanewewa, Deiyannepitiyehenyaya, Gala-arawehena, Bulugahamadahenyaya, Dummalagahakumburuyaya, Dewalekele, Patangilandeyaya, Diwulgaha-arawehena, Pinnalandehenyaya, Demataketiyehena, Bomaluwehena, Niwitiwattehena, Bakinigahamadeyaya, Nimittewewa, Dikinnepitiyehena, Aralugaspiyehena, Kotalindehenyaya, Weligidiyehenyaya, Bogahagedarawatthenyaya, Hidikuleyaya, Dikinnehenyaya, Kudagodahenyaya, Welikiulehena, Galpottahena, Madugaha-arawekotuwa, Alikapuhena, Galwahenyaya, Batkabampoleroda, Waradanrodehena, Galkotuwehenyaya, Galkedhenyaya, Pihillehenyaya ..	1,602	2 20
45a	Mulatakumburewedibime (encroachment) ..	0	1 12
52	Ambakotewatta (encroachment) ..	0	1 2
56	Bomaluwewatta ..	1	3 16
75	Bokotawatta (encroachment) ..	4	0 13
76	Bandigodawatta (encroachment) ..	1	2 35
77	Etamuruweroda ..	10	0 0
78	Amunabeddemukalana ..	48	3 22
79	Tibbotuwawemukalana ..	22	1 21
80	Usgamayayewewa ..	0	3 3
82	Ratupahepatana, Lindatalawa ..	32	2 7
83	Lindatalawegommana ..	0	3 14
84a	Pimburaaldeniyewedibima (encroachment) ..	0	1 0
84b	Pimburaaldeniyapitiya (encroachment) ..	0	0 8

Lot.	Name of Land.	Extent.		
		A.	R.	P.
85	Dawulkarawattewedibima (encroachment by T. P. 207,813)	0	0	30
91	Dawulwattehena	0	0	21
92	Peragahawattealutkella (encroachment)	0	1	0
93	Godahena	0	1	9
94	Godawala	0	0	12
95	Dewalemukalana	5	3	18
96	Dummalahena	208	1	29
97	Dewalewatta	0	1	0
98	Madaroda	2	0	30
99	Leadekanduregommana	2	1	3
121	Elewelewedibima (encroachment by T. P. 233,066)	0	0	12
123	Kunankara-arawewedibima (encroachment by T. P. 220,241)	0	0	4
124	Usgalagommana	2	1	22
125	Migahakumbureroda	1	3	18
126	Mahapeliyewedibima (encroachment)	0	0	7
132	Migahakumburewedikella (encroachment by T. P. 205,718)	0	0	9
133	Do.	0	0	8
134	Hidikiuleroda	2	0	33
142	Pahata-arawa	0	3	24
143	Kotalindadeniya	0	0	34
144	Weligedara-arawa	0	1	7
145	Patha-arawa	0	0	35
149	Linda-arawewedibima (encroachment by T. P. 205,722)	0	0	23
151	Linda-arawewattewedibima (encroachment by T. P. 207,794)	0	0	9
153	Linda-arawewattewedibima (encroachment by T. P. 207,795)	0	1	3
160	Gala-arawewedibima (encroachment by T. P. 233,065)	0	0	9
163	Maharoda	121	1	6
164	Kakuela-ambaroda	0	1	34
174	Madugaha-arawepitiya (encroachment)	0	0	16
175	Arawegedarawatta (encroachment)	0	1	25
178	Kosgahawatta <i>alias</i> Elkotuwearawewedikella (encroachment)	0	0	35
183	Welikiulearawegodabima (encroachment)	0	0	14
188	Kosgahawattehena	0	1	14
191	Niyandagalewattewedikella (encroachment)	0	0	15
195	Bogahakiulegedarawattewedikella (encroachment)	0	0	9
200	Galwalahena	1	2	19
211	Hala-arawa (encroachment)	0	0	15
222	Pillehena <i>alias</i> Palgahakandurewatta (encroachment)	0	2	31
226	Kudugollekolapatana	1	3	11
227	Niyandagalakolapatana	0	0	34
228	Nagahalindakola	4	3	37
229	Nagahalandemukalana	4	0	5
230	Rupegedarawattehena	8	0	23
231	Kota-ambakola	20	2	3
232	Maharoda	59	2	38
233	Kota-ambakilepatana	4	0	5
234	Guruketiyemukalana	8	2	21
235	Gorandiyakola	91	2	17
236	Kelaniyamandiyeroda	10	3	34
237	Komarigaglakola	8	0	13
238	Kota-ambakola	16	0	16
239	Kalugalgodepatana, Heralihenepatana, Edunukandetalawa, Wagashinnepatana, Habaradewepatana, Gonadiwigalepatana, Gira-ambagaharoda, Wadigalepatana, Girahelapatana, Gurugalepatana	498	0	20
240	Paragollemukalana, Kiulalandegommana	32	1	7
241	Wendiriamullehena, Gorandiyehena, Kiulelanda, Ritigahapala, Nindayalehena, Mahalanda, Ratnarangahawattelanda, Kolongaslada, Pahalakatuwetibedda, Ihalakatuwetibedda	176	2	31
242	Pahalagahagedarawatta	1	3	16
243	Gira-ambagaharoda	38	2	12
244	Kalagasgommanamukalana <i>alias</i> Millagollegomanamukalana	15	3	8
245	Udawelpatanaroda, Millagolla, Habaraduwa, Girahelekandemukalana	440	2	10
246	Alawatupitiyetalawa	7	0	7
247	Kokatiyarodetalawa, Udawelpatana	25	0	3
248	Kokatiyarodemukalana	21	2	1

Lot.	Name of Land.	Extent.		
		A.	R.	P.
249	Bellanptiyekanduralangahena	0	2	31
251	Udawelahena	0	2	19
252	Udawelahena, Galgodehenyaya, Ganpitiyehenyaya, Pallemullekotuwehena, Bogahagawahena, Rambukehenyaya, Tanayampitiyehena	126	0	35
254	Ganpitiyehena	1	2	2
255	Do.	0	3	25
257	Mahawelapatana, Mahawelatalawa, Mahawelawetiya, Kamatagodatalawa	51	1	18
263	Wewelhena	0	2	16
267	Wewelaroda, Bolwillagaleroda, Wewepalleroda	10	2	4
268	Wewelatalawa, Bolwillatalawa, Beraliyatalawa, Bambaragahabeddepatana, Obarangawahena	174	1	7
269	Bambarabedda	101	0	34
270	Bambaragahabeddedarana	10	2	0
		5,893	1	26
<i>Lots excluded.</i>				
5	Siyambalagahawela (T. P. 224,594)	12	1	16
7	Siyambalagahawatta (T. P. 224,595)	0	3	0
15	Puranwela (T. P. 173,058)	9	2	20
21	Obadakiulekumbura, Mabodakiula, (Part of T. P. 219,889)	2	2	0
21a	Obodakiuleroda (part of T. P. 219,889)	0	2	10
44	Karandagahakumbura (T. P. 205,998)	2	3	39
45	Mulatakumbura <i>alias</i> Gamarala's Gannile (P.P. 1,013/Y 112)	3	1	38
48	Wewa-arawa T. P. 212,197	2	0	21
57	Pattiyewatta T. P. 207,836	0	1	5
58	Niwitiwatta (T. P. 207,838)	1	3	12
58a	Wagapolmandiyewatta (T. P. 207,837)	0	1	5
84	Pimburamaldeniya (T. P. 220,186)	1	0	6
250a	Udawelahena <i>alias</i> Rambukhena (part of T. P. 209,381)	1	2	0
250	Udawela (part of T. P. 209,381)	5	3	31
253	Kinatawela (T. P. 206,168)	2	3	12
256	Ganpitiyewatta (T. P. 214,023)	3	0	0
258	Diyakiralagahakumbura (T. P. 206,166)	1	2	0
259	Wewakumbura (T. P. 206,167)	1	1	29
260	Mahawela	9	1	28
261	Pahatakumbura <i>alias</i> Mahawelapatana (T.P. 209,380)	1	2	20
262	Wewelawatta (T. P. 215,420)	1	0	8
264	Wewelapallekumbura (T. P. 209,382)	3	0	30
265	Wewelamedakumbura (P. P. 1,005/A 108)	2	0	10
266	Weweladeniya <i>alias</i> Wetahenyayattaira (T.P. 227,474)	1	1	2
A.				
27	Alutwatta (T. P. 209,716)	1	3	32
28	Agatabina (part of T. P. 219,868)	1	3	30
28	Agatabima <i>alias</i> Usgalahena (part of T. P. 219,868)	0	1	12
28b	Medakumbura (T. P. 226,265)	1	0	3
28c	Mulatakumbura (T. P. 219,869)	1	3	9
29	Hikgahawatta (T. P. 208,718)	0	3	0
30	Helagedarawatta (T. P. 207,815)	0	3	15
31	Binnepahalagedarawatta (T. P. 207,816)	1	2	19
32	Pinkumbura (P. P. 1,013/M 112)	1	1	32
33	Binnebogahagedarawatta (T. P. 207,817)	1	0	10
34	Binnehela-arawa (T. P. 226,267)	0	3	15
35	Binnepansalawatta (T. P. 208,719)	1	3	13
36	Polgaha-arawa (T. P. 205,994)	1	1	19
37	Polgaha-arawepahalawatta (T. P. 207,818)	0	2	10
38	Narangahauhana (T. P. 219,870)	1	0	22
39	Pallekumburepahatabima (T. P. 205,995)	1	2	26
40	Pallekumburepahatabima (T. P. 205,997)	0	3	16
41	Medakumbura (T. P. 205,996)	0	2	16
42	Pallekumbureihatabima (T. P. 226,268)	1	1	25
43	Deiyanneptiyewatta (T. P. 208,720)	0	2	22
B.				
46	Gala-arawa (T. P. 209,212)	0	2	19
47	Aswedduma (T. P. 209,213)	3	1	24
49	Ambakotewatta (T. P. 207,834)	1	0	13
50	Ambakota-arawehena (part of T. P. 220,185)	0	0	17
51	Ambakota-arawa (part of T. P. 220,185)	0	1	1
53	Gedarawelegatekumbura (T. P. 205,990)	2	2	24
54	Gederewelepahalawatta (T. P. 207,835)	0	3	34
55	Gedarawelemulatakumbura (T. P. 205,989)	2	2	22

Lot.	Name of Land.	Extent.		
		A.	R.	P.
59	Hikgahawatta (T. P. 207,809)	0	2	18
60	Pansalwatta (T. P. 207,819)	1	2	30
61	Wekurundearawa (T. P. 209,214)	0	2	3
62	Kolongahawatta (T. P. 209,215)	0	3	9
63	Hinarawa (T. P. 205,991)	0	0	30
64	Damunugaha-agalawetiya (T. P. 209,216)	0	1	2
65	Damunugaha-agala (part of T. P. 205,992)	1	1	34
66	Do. do.			
67	Hikgahawatta (T. P. 207,810)	1	3	4
68	Migastenneagatakumbura (part of T. P. 205,993)	3	2	23
69	Do. do.			
70	Migastenneagatakumburewetiya (T. P. 209,217)	1	0	16
71	Bogahawatta (T. P. 207,812)	1	1	24
72	Migastennemedapanguwa (T. P. 206,094)	3	0	5
73	Migastennemedakumbura (T. P. 206,095)	0	3	39
74	Migastennemelagedarawatta (T. P. 207,811)	3	1	18
C.				
86	Dawulkarawattagodahena (T. P. 207,813)	0	0	17
87	Dawulkarawatta (T. P. 207,815)	2	1	22
88	Dawulkarawatta <i>alias</i> Dummalakandurahena (T. P. 207,813)	0	3	4
89	Dawulkara-arawa (P. P. 1,011/A 112)	0	3	4
90	Peragahawatta (T. P. 207,814)	2	2	13
D.				
81	Wanupallekumbura (T. P. 208,330)	1	1	22
100	Helamalakumbura (T. P. 206,170)	1	1	10
101	Usgamayawelapahatamahaira (T. P. 233,066)	0	3	15
102	Henwalagedarawattagawahena, Asweddumagedarawattagawahena (part of T. P. 207,800)	0	3	0
103	Henwalagedarawatta, Asweddumagedarawatta (part of T. P. 207,800)	2	3	16
104	Henwalagedarawattagawahena, Asweddumagedarawattagawahena (part of T. P. 207,800)	0	0	18
105	Usgamayawelapahatamahaira (T. P. 233,067)	0	2	29
106	Alutgedarawatta (part of T. P. 207,804)	1	0	31
107	Alutgedarawattehena (part of T. P. 207,804)	0	0	21
108	Siyambalagahawatta (T. P. 207,803)	0	1	10
109	Siyambalagahawatta (T. P. 207,802)	0	1	21
110	Pahalagahagedarawatta (T. P. 207,801)	1	0	10
111	Wagahakumburewatta <i>alias</i> Pahalagedarawatta (part of T. P. 206,099)	0	1	10
112	Wagahakumbura (part of T. P. 206,099)	1	1	36
113	Gannile (part of T. P. 206,100)	1	2	13
114	Gannilewatta <i>alias</i> Siyambalagahawatta (part of T. P. 206,100)	0	0	13
115	Depeleira (part of T. P. 206,101)	0	2	24
116	Bogahagedarawatta (part of T. P. 206,101)	0	0	12
117	Usgamayawelepahatakumbura (T. P. 206,102)	1	3	26
118	Alutgedarawatta (T. P. 207,805)	1	0	27
119	Elawela (part of T. P. 233,068)	1	3	23
120	Bogahagedarawatta (part of T. P. 233,068)	0	0	39
122	Kunankara-arawa (T. P. 220,241)	0	2	10
E.				
127	Mahapeliya (T. P. 233,062)	0	3	28
128	Helakumbura (part of T. P. 233,064)	1	0	27
129	Helakumburekele (part of T. P. 233,064)	0	0	23
130	Medakumbura (T. P. 233,063)	1	0	4
131	Migahakumburepahatakella (T. P. 205,718)	1	2	2
F.				
146	Pahata-arawa (T. P. 205,724)	0	2	28
147	Meda-arawa (T. P. 205,723)	0	2	2
148	Linda-arawa (T. P. 205,722)	0	3	8
150	Linda-arawewatta (T. P. 207,794)	0	3	35
152	Agalewatta (T. P. 207,795)	0	1	31
154	Helagedarawatta (T. P. 207,797)	0	3	15
155	Medagedarawatta (T. P. 1,009/H 110)	0	1	23
156	Pahalagedarawatta (T. P. 207,796)	1	1	10
157	Arawagedarawatta (T. P. 207,798)	1	2	25
158	Gala-arawa (part of T. P. 233,065)	0	0	22
159	Gala-arawalangawatta (part of T. P. 233,065)	0	1	24
161	Delgahawattakumbura (part of T. P. 207,799)	0	0	16
162	Delgahawatta (part of T. P. 207,799)	0	2	11

Lot.	Name of Land.	Extent.		
		A.	R.	P.
G.				
135	Hidikiulehena (part of P. P. 1,009/V 109)	0	0	15
136	Hidikiulekumbura (part of P. P. 1,009/V 109)	0	2	12
137	Hidikiulemedakumbura (part of T. P. 205,719)	0	1	30
138	Hidikiulemedakumburewelwetiya (part of T. P. 205,719)	0	0	14
139	Hidikiulekumbukgahalangakumbura (T. P. 205,720)	0	1	10
140	Hidikiulepahataarawa (part of T. P. 205,721)	0	2	0
141	Hidikiulepahataarawehena (part of T. P. 205,721)	0	0	16
H.				
165	Baligearawa (T. P. 206,169)	0	1	0
166	Passaragedarawatta (part of T. P. 207,806)	2	1	20
167	Passaragedarawattehena (part of T. P. 207,806)	0	0	16
168	Passaragedarawatta <i>alias</i> Galarawa (part of T. P. 207,806)	0	0	18
169	Passaragedarawatta <i>alias</i> Beligearawa (part of T. P. 207,806)	0	0	10
170	Gala-arawa (T. P. 205,715)	0	2	1
171	Gala-arawewedikella (encroachment by T. P. 205,715)	0	1	15
171a	Madugaha-arawa and Mulatakumbura (T. P. 209,613)	1	0	7
172	Madugaha arawa and Pahatakumbura (part of T. P. 205,716)	1	1	11
173	Madugaha-arawewetiya (part of T. P. 205,716)	0	0	15
176	Elkotuwewatta (T. P. 207,807)	2	0	8
177	Elkotuwearawa (T. P. 206,098)	0	1	27
179	Pansalawatta (part of T. P. 207,808)	1	2	8
180	Pansalawattehena (part of T. P. 207,808)	0	1	12
181	Welikiulearawa (part of T. P. 205,717)	0	2	4
182	Welikiulearawewetiya (part of T. P. 205,717)	0	0	8
184	Welikiuleihataarawa (T. P. 226,266)	0	0	34
185	Alutgedarawattalangkumbura (part of T. P. 207,603)	0	0	7
186	Alutgedarawatta (part of T. P. 207,603)	1	1	21
187	Helagedarawatta (T. P. 207,602)	0	1	19
189	Kosgahawatta (T. P. 207,601)	0	1	16
I.				
190	Niyandagalawatta (T. P. 207,453)	0	3	8
192	Kalugahawatta (T. P. 207,452)	1	0	13
193	Galagawawatta (T. P. 207,454)	0	2	17
194	Bogahakiulegedarawatta (T. P. 207,456)	1	0	34
196	Pussellawegedarawatta (T. P. 207,457)	0	3	10
197	Helagedarapuwakwatta (T. P. 207,507)	0	2	34
198	Helagedarawatta (part of T. P. 207,598)	1	2	4
199	Helagedarawatta <i>alias</i> Galwalahena (part of T. P. 207,598)	0	0	12
201	Pelapolwatta (T. P. 207,509)	1	1	26
202	Kosgahagedarawatta (T. P. 207,508)	0	3	38
203	Pussellawegedarawatta (T. P. 207,506)	0	3	21
204	Galbokkeyagedarawatta (T. P. 207,505)	0	2	1
205	Bakinigahawatta (T. P. 207,455)	0	2	3
206	Siyambalagahawatta (T. P. 207,504)	1	0	33
J.				
207	Polwattarawa (part of T. P. 205,714)	0	0	25
208	Do. do.	0	0	15
209	Asweddumaarawa (part of P. P. 1,006/U 108)	0	0	24
210	Do. do.	0	0	28
212	Godapitawattehena (part of T. P. 209,210)	0	0	30
213	Godapitawatta (part of T. P. 209,210)	0	2	15
215	Godapitawatta <i>alias</i> Polgahakandurepahata-arawa (part of P. P. 1,006/W 108)	0	0	6
216	Godapitawattehena <i>alias</i> Polgahakandurepahata-arawa (part of P. P. 1,006/W 108)	0	0	18
217	Polgahakandurepahata-arawa (part of P. P. 1,006/W 108)	0	1	8
220	Polgahakandurealutwatta (part of T. P. 207,599)	0	1	8
221	Do. do.	1	2	10
223	Helawatta (T. P. 209,211)	0	3	36
224	Polgahakandurewatta (part of T. P. 207,600)	1	0	31
225	Polgahakandurehena (part of T. P. 207,600)	1	1	0
		205	0	9

Sheets M⁹ 1-9, M⁹ 2-10, M⁹ 17-25, M⁹ 33-41, M⁹ 49-57, M⁸ 24-32, M⁸ 40-48, M⁸ 56-64, & M¹³ 8-16

Surveyor-General's Office,
Colombo, April 18, 1907,

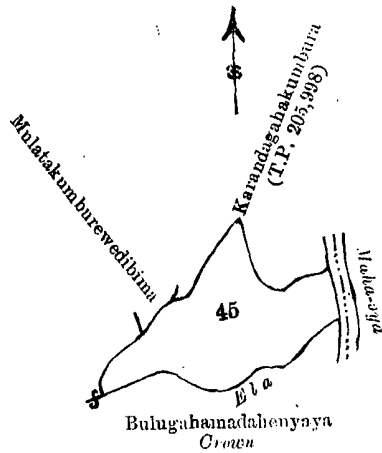
C. MEADEN,
for Surveyor-General.

II.

Preliminary plan 153.

Lot.	Name of Land.	Extent.	
		A.	R. P.
45	Mulatakumbura <i>alias</i> Gamarala's Gannille, P. P. 1,013/Y 112)	3	1 38

and bounded as follows: on the north by Karandagahakumbura (T. P. 205,998); on the east by the Maha-oya; on the south by an ela (Bulugahamadahenyaya belonging to the Crown); on the west by Bulugahamadahenyaya belonging to the Crown, Mulatakumburawedibima (encroachment), Karandagahakumbura (T. P. 205,998).



Scale of 8 Chains to an Inch.

Situation: Pubbare village in Medagam pattu korale of Wellassa division.

Preliminary plan 153.

Lot.	Name of Land.	Extent.	
		A.	R. P.
45	Mulatakumbura <i>alias</i> Gamarala's Gannille (P. P. 1,013/Y 112)	3	1 38

Field sheet M ⁹ 33-41

Surveyor-General's Office,
Colombo, April 18, 1907.

C. MEADEN,
for Surveyor-General.

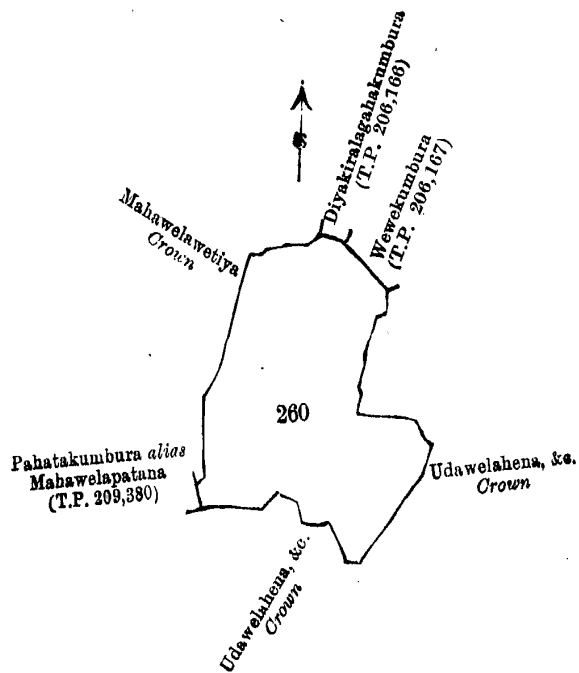
III.

Preliminary plan 153.

Lot.	Name of Land.	Extent.	
		A.	R. P.
260	Mahawela	9	1 28

and bounded as follows: on the north by Mahawelawetiya belonging to the Crown, Diyakiralagahakumbura (T. P. 206,166), Wewekumbura (T. P. 206,167); on the east and south by Udawelahena, &c., belonging to the Crown; on the west by Pahatakumbura *alias* Mahawelapatana (T. P. 209,380), Mahawelawetiya belonging to the Crown.

[For Tracing see page 572]



Scale of 8 Chains to an Inch.

Situation : Pubbare village in Medagam pattu korale of Wellassa division.

Preliminary plan 153.

Lot.	Name of Land.	Extent. A. R. P.
260	Mahawela	9 1 28

Field sheet M ⁸ 24—32

Surveyor-General's Office,
Colombo, April 18, 1907.
2,754

C. MEADEN,
for Surveyor-General.
Uva S. O. 15—1907