



# Ceylon Government Gazette

Published by Authority.

No. 6,191 — FRIDAY, JUNE 21, 1907.

PART I.—General: Minutes, Proclamations, Appointments, and General Government Notifications. | PART III.—Provincial Administration.  
 PART II.—Legal and Judicial. | PART IV.—Land Settlement.  
 PART V.—Mercantile, Marine, Municipal, Local, &c.

*Separate paging is given to each Part in order that it may be filed separately.*

## Part IV.—Land Settlement.

	PAGE	PAGE
Final Orders .. .. .	595	Preliminary Notices .. .. . 620

### FINAL ORDER.

**Order under Section 4, Sub-section (1), of "The Waste Lands Ordinances of 1897, 1899, 1900, and 1903," declaring Land to be Crown Property.**

In the matter of the land commonly called or known as Watagoda, situate in the village of Ketawela, in the Bogoda korale of the Yatikinda division, in the Province of Uva, and of "The Waste Lands Ordinances of 1897, 1899, 1900, and 1903."

**WHEREAS** in pursuance of section 1 of the said Ordinances it was duly notified on the 18th day of August, One thousand Nine hundred and Five, that if no claim to the land commonly called or known as Watagoda, situate in the village of Ketawela in the Bogoda korale of the Yatikinda division, in the Province of Uva, containing in extent 1 acre 1 rood and 21 perches, and shown as lot 23 in preliminary plan No. 93 and in the annexed certified tracing therefrom, was made to J. G. Fraser, Special Officer appointed under section 28 of the said Ordinances, within the period of three months from the date specified in such notice, such land would be deemed the property of the Crown and dealt with on account of the Crown (*vide* Notice No. 2,264):

And whereas Galkotuwa *alias* Agalewattededara Kirivante of Ketawela made claim thereto, and whereas the said claimant has withdrawn his claim to the said land, I, John George Fraser, Special Officer appointed under section 28 of the said Ordinances, under and by virtue of the powers vested in me in that behalf by section 4 of the said Ordinances, do hereby on this 12th day of April, 1907, order and declare, under section 4, sub-section (1), of the said Ordinances, that the said land, as more fully described herein below, is the property of the Crown.

*Description of the Land referred to.*

The following lot situated in the village of Ketawela in the Bogoda korale of the Yatikinda division, in the Province of Uva, as described in the annexed certified tracing :—

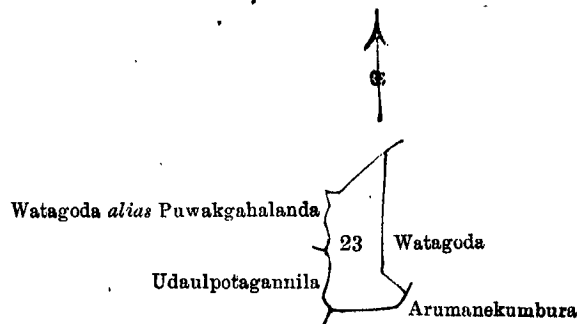
Preliminary plan 93.

Lot.	Name of Land.	Extent.	
		A.	R. P.
23	Watagoda	1	1 21

and bounded as follows : on the north by Watagoda *alias* Puwakgahalanda claimed by Uda-arawe Appuhamy and Uda-arawe Rammalhamy; on the east by Watagoda belonging to Galkotuwe Kiriwante, Arumanekumbura claimed by Idamegedara Ukku Banda ; on the south by Arumanekumbura claimed by Idamegedara Ukku Banda ; on the west by Udaulpota Gannila claimed by the heirs of Galkotuwe Kiriwante, Watagoda *alias* Puwakgahalanda claimed by Uda-arawe Appuhamy and Uda-arawe Rammalhamy.

April 12, 1907.

J. G. FRASER,  
Special Officer.



Scale of 8 Chains to an Inch.

Situation : Ketawela village.

Preliminary plan 93.

Lot.	Name of Land.	Extent.	
		A.	R. P.
23	Watagoda	1	1 21

Field sheet M<sub>37</sub><sup>7</sup>—45

Surveyor-General's Office,  
Colombo, March 28, 1907.

C. MEADEN,  
for Surveyor-General.

Uva S. O. 978

**Order under Section 4, Sub-section (1), of "The Waste Lands Ordinances of 1897, 1899, 1900, and 1903," admitting Land to be Private Property.**

In the matter of the land commonly called or known as Kottagahawatta, situate in the village of Ketawela in the Bogoda korale of the Yatikinda division, in the Province of Uva, and of "The Waste Lands Ordinances of 1897, 1899, 1900, and 1903."

**W**HEREAS in pursuance of section 1 of the said Ordinances it was duly notified on the 18th day of August, One thousand Nine hundred and Five, that if no claim to the land commonly called or known as Kottagahawatta, situate in the village of Ketawela in the Bogoda korale of the Yatikinda division, in the Province of Uva, containing in extent 2 roods and 10 perches, and shown as lot 12d in preliminary plan No. 93 and in the annexed certified tracing therefrom, was made to John George Fraser, Special Officer appointed under section 28 of the said Ordinances, within the period of three months from the date specified in such notice, such land would be deemed the property of the Crown and dealt with on account of the Crown (*vide* Notice No. 2,264) :

And whereas (1) Alakolagedara Hami Appu, (2) Alakolagedara Kiriwante, both of Ketawela made claim thereto, and Howard Orme Fox, Special Officer appointed under section 28 of the said Ordinances, made due inquiry into such claim ; and whereas the said 2nd claimant has withdrawn his claim to the said land ; I, John George Fraser, Special Officer appointed under section 28 of the said Ordinances, with the consent of His Excellency the Governor, do hereby admit the claim of the said 1st claimant to the said land, as more fully described herein below, under section 4, sub-section (1), of the said Ordinances.

*Description of the Land referred to.*

The following lot situated in the village of Ketawela in the Bogoda korale of the Yatikinda division, in the Province of Uva, as described in the annexed certified tracing:—

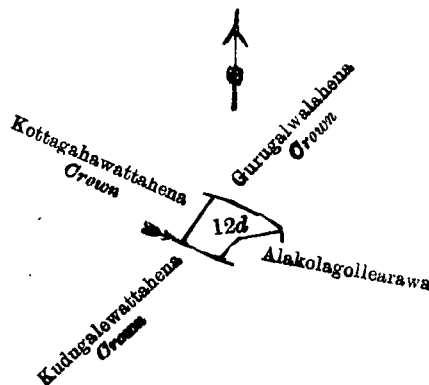
Preliminary plan 93.

Lot	Name of Land.	Extent.	
		A.	R. P.
12d	Kottagahawatta	0	2 10

and bounded as follows: on the north by Gurugalwalahena belonging to the Crown; on the east by Alakolagollearawa claimed by Ibrahim Saibo; on the south by Kudugalewattahena belonging to the Crown; and on the west by Kottagahawattahena belonging to the Crown.

J. G. FRASER,  
Special Officer.

April 12, 1907.



Scale of 8 Chains to an Inch.

Situation: Ketawela village.

Preliminary plan 93.

Lot.	Name of Land.	Extent.	
		A.	R. P.
12d	Kottagahawatta	0	2 10

Field sheet M<sub>36</sub><sup>7</sup>—44

Surveyor-General's Office,  
Colombo, March 28, 1907.

C. MEADEN,  
for Surveyor-General.

Uva S. O. 979

**Order under Section 4, Sub-section (1), of "The Waste Lands Ordinances of 1897, 1899, 1900, and 1903," admitting Land to be Private Property.**

In the matter of the land commonly called or known as Watagoda, situate in the village of Ketawela in the Bogoda korale of the Yatikinda division, in the Province of Uva, and of "The Waste Lands Ordinances of 1897, 1899, 1900, and 1903."

**W**HEREAS in pursuance of section 1 of the said Ordinances it was duly notified on the 18th day of August, One thousand Nine hundred and Five, that if no claim to the land commonly called or known as Watagoda, situate in the village of Ketawela in the Bogoda korale of the Yatikinda division, in the Province of Uva, containing in extent 1 acre 2 roods and 1 perch, and shown as lot 23a in preliminary plan No. 93 and in the annexed certified tracing therefrom, was made to J. G. Fraser, Special Officer appointed under section 28 of the said Ordinances, within the period of three months from the date specified in such notice, such land would be deemed the property of the Crown and dealt with on account of the Crown (*vide* Notice No. 2,264):

And whereas Galkotuwe *alias* Agalewattededara Kiriwante of Ketawela made claim thereto, and Howard Orme Fox, Special Officer appointed under section 28 of the said Ordinances, made due inquiry into such claim, I, John George Fraser, Special Officer appointed under section 28 of the said Ordinances, with the consent of His Excellency the Governor, do hereby admit the claim of the said claimant to the said land, as more fully described herein below, under section 4, sub-section (1), of the said Ordinances.

*Description of the Land referred to.*

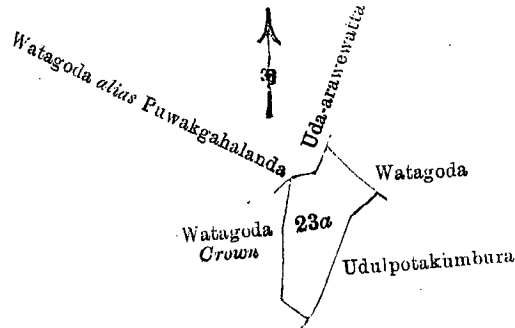
The following lot situated in the village of Ketawela in the Bogoda korale of the Yatikinda division, in the Province of Uva, as described in the annexed certified tracing:—

Preliminary plan 93.

Lot.	Name of Land.	Extent.	
		A.	R. P.
23a	Watagoda	1	2 1

and bounded as follows : on the north by Watagoda *alias* Puwakgahalanda claimed by Uda-arawe Huduhamy and Uda-arawe Rammahamy, Uda-arawewatta claimed by Jambugahawatte Kiriwante, Watagoda claimed by Uguressagahawatte Kiriwante ; on the east by Udaulpotakumbura claimed by Idamegedara Siyatu and Idamegedara Ukku Banda ; on the south and west by Watagoda belonging to the Crown.

April 12, 1907.

J. G. FRASER,  
Special Officer.

Scale of 8 Chanis to an Inch.

Situation : Ketawela village.

Preliminary plan 93.

Lot.	Name of Land.	Extent.		
		A.	R.	P.
23a	Watagoda	1	2	1

Surveyor-General's Office,  
Colombo March 28, 1907.

Field sheet M<sub>37</sub>—45<sup>7</sup>

C. MEADEN,  
for Surveyor-General.

Uva S. O. 980

**Order under Section 4, Sub-section (1), of "The Waste Lands Ordinances of 1897, 1899, 1900, and 1903," admitting Land to be Private Property.**

In the matter of the land commonly called or known as Uguressagahawatta, situate in the village of Ketawela in the Bogoda korale of the Yatikinda division, in the Province of Uva, and of "The Waste Lands Ordinances of 1897, 1899, 1900, and 1903."

WHEREAS in pursuance of section 1 of the said Ordinances it was duly notified on the 18th day of August, One thousand Nine hundred and Five, that if no claim to the land commonly called or known as Uguressagahawatta, situate in the village of Ketawela in the Bogoda korale of the Yatikinda division, in the Province of Uva, containing in extent 1 acre and 2 perches, and shown as lot 9a in preliminary plan No. 93 and in the annexed certified tracing therefrom, was made to J. G. Fraser, Special Officer appointed under section 28 of the said Ordinances, within the period of three months from the date specified in such notice, such land would be deemed the property of the Crown and dealt with on account of the Crown (*vide* Notice No. 2,264) :

And whereas (1) Idamegedara Ukku Banda, (2) Galkotuwe *alias* Agalewattededara Kiriwante, (3) Keerala Gamahelage Jambugahawattededara Raturala, all of Ketawela, made claim thereto, and Howard Orme Fox, Special Officer appointed under section 28 of the said Ordinances, made due inquiry into such claim ; and whereas the said 1st and 3rd claimants have withdrawn their claims to the said land, I, John George Fraser, Special Officer appointed under section 28 of the said Ordinances, with the consent of His Excellency the Governor, do hereby admit the claim of the said 2nd claimant to the said land, as more fully described herein below, under section 4, sub-section (1), of the said Ordinances.

*Description of the Land referred to.*

The following lot situated in the village of Ketawela in the Bogoda korale of the Yatikinda division, in the Province of Uva, as described in the annexed certified tracing :—

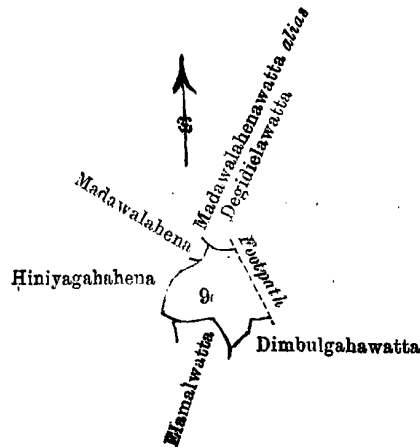
Preliminary plan 93.

Lot.	Name of Land.	Extent.		
		A.	R.	P.
9a	Uguressagahawatta	1	0	2

and bounded as follows : on the north by Madawalahena claimed by Mr. Hoseason, Madawalahenawatta *alias* Degidialawatta claimed by Uda-arawe Appuhamy and Jambugahawatte Raturala ; on the east by a footpath, Dimbulgahawatta claimed by Uda-arawe Huduhamy ; on the south by Elamalawatta belonging to Idamegedara Ukku Banda, Hiniyagahahena belonging to the Crown ; and on the west by Hiniyagahahena belonging to the Crown.

April 12, 1907.

J. G. FRASER,  
Special Officer.



Scale of 8 Chains to an Inch.

Situation : Ketawela village.

Preliminary plan 93.

Lot.	Name of Land.	Extent.	
		A.	R. P.
9a	Uguressagahawatta	1	0 2
Field sheet M 7			
36—44			

Surveyor-General's Office,  
Colombo, March 28, 1907.C. MEADEN,  
for Surveyor-General.

Uva S. O. 981

**Order under Section 4, Sub-section (1), of "The Waste Lands Ordinances of 1897, 1899, 1900, and 1903,"  
admitting Land to be Private Property.**

In the matter of the land commonly called or known as *Elamalwatta*, situate in the village of Ketawela in the Bogoda korale of the Yatikinda division, in the Province of Uva, and of "The Waste Lands Ordinances of 1897, 1899, 1900, and 1903."

**W**HEREAS in pursuance of section 1 of the said Ordinances it was duly notified on the 18th day of August, One thousand Nine hundred and Five, that if no claim to the land commonly called or known as *Elamalwatta*, situate in the village of Ketawela in the Bogoda korale of the Yatikinda division, in the Province of Uva, containing in extent 33 perches, and shown as lot 9b in preliminary plan No. 93 and in the annexed certified tracing therefrom, was made to J. G. Fraser, Special Officer appointed under section 28 of the said Ordinances, within the period of three months from the date specified in such notice, such land would be deemed the property of the Crown and dealt with on account of the Crown (*vide* Notice No. 2,264):

And whereas (1) *Idamegedara Ukku Banda*, (2) *Galkotuwe alias Agalewattegedara Kiriwante*, (3) *Keerala Gamahelage Jambughawattegedara Raturala*, all of Ketawela, made claim thereto, and *Howard Orme Fox*, Special Officer appointed under section 28 of the said Ordinances, made due inquiry into such claim; and whereas the said 2nd and 3rd claimants have withdrawn their claims to the said land, I, *John George Fraser*, Special Officer appointed under section 28 of the said Ordinances, with the consent of His Excellency the Governor, do hereby admit the claim of the said 1st claimant to the said land, as more fully described herein below, under section 4, sub-section (1), of the said Ordinances.

*Description of the Land referred to.*

The following lot situated in the village of Ketawela in the Bogoda korale of the Yatikinda division, in the Province of Uva, as described in the annexed certified tracing:—

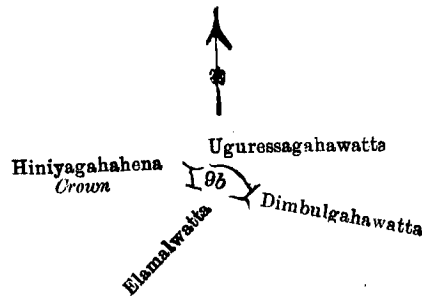
Preliminary plan 93.

Lot.	Name of Land.	Extent.	
		A.	R. P.
9b	<i>Elamalwatta</i>	0	0 33

and bounded as follows: on the north by *Uguressagahawatta* belonging to *Galkotuwe-Kiriwante*; on the east by *Dimbulgahawatta* claimed by *Uda-arawe Huduhamy*; on the south by *Elamalwatta* claimed by *Idamegedara Ukku Banda*; on the west by *Hiniyagahahena* belonging to the Crown.

April 12, 1907.

J. G. FRASER,  
Special Officer.



Scale of 8 Chains to an Inch.

Situation : Ketawela village.

Preliminary plan 93.

Lot.	Name of Land.	Extent.	
		A.	R. P.
9b	Elamalwatta	0	0 33

Field sheet M 7  
36—44Surveyor-General's Office,  
Colombo March 28, 1907C. MEADEN,  
for Surveyor-General.

Uva S. O. 982

**Order under Section 4, Sub-section (1), of "The Waste Lands Ordinances of 1897, 1899, 1900, and 1903," admitting Land to be Private Property.**

In the matter of the lands commonly called or known as Diyaweginiellehena, Gewattelanda, Perakotuwawatta, Getahawela-arawehena, situate in the village of Ketawela in the Bogoda korale of the Yatikinda division, in the Province of Uva, and of "The Waste Lands Ordinances of 1897, 1899, 1900, and 1903."

WHEREAS in pursuance of section 1 of the said Ordinances it was duly notified on the 18th day of August; One thousand Nine hundred and Five, that if no claim to the lands commonly called or known as Diyaweginiellehena, Gewattelanda, Perakotuwawatta, Getahawela-arawehena, situate in the village of Ketawela in the Bogoda korale of the Yatikinda division, in the Province of Uva, containing in extent 2 acres 3 roods and 22 perches, and shown as lots 3b, 3d, 3h, and 3i in preliminary plan No. 93 and in the annexed certified tracings therefrom, was made to J. G. Fraser, Special Officer appointed under section 28 of the said Ordinances, within the period of three months from the date specified in such notice, such lands would be deemed the property of the Crown and dealt with on account of the Crown (*vide* Notice No. 2,264):

And whereas (1) Idamegedara Ukku Banda of Ketawela, (2) Malittakumburagedara Sema Sundara Mudiyansele Mutumenika of Hetemma, (3) Yahalakumburegedara Yapa Mudiyansele Banda of Hetemma, (4) Hetemmegegedara Appuhamy of Ketawela, (5) Yahalakumburegedara Tissahamy of Hetemma, (6) Muna Ana Ina Mohammado Ibrahim Saibo of Hetemma made claim thereto, and Howard Orme Fox, Special Officer appointed under section 28 of the said Ordinances, made due inquiry into such claim; and whereas the said 1st, 2nd, 3rd, 4th, and 6th claimants have withdrawn their claims to the said lands, I, John George Fraser, Special Officer appointed under section 28 of the said Ordinances, with the consent of His Excellency the Governor, do hereby admit the claim of the said 5th claimant to the said land, as more fully described herein below, under section 4, sub-section (1), of the said Ordinances.

*Description of the Lands referred to.*

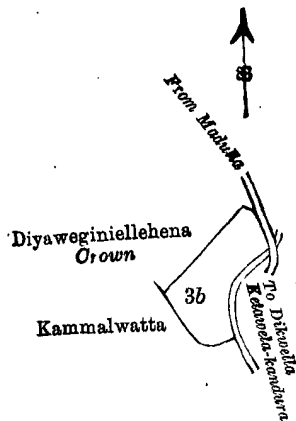
The following lots situated in the village of Ketawela in the Bogoda korale of the Yatikinda division, in the Province of Uva, as described in the annexed certified tracings:—

I.

Preliminary plan 93.

Lot.	Name of Land.	Extent.	
		A.	R. P.
3b	Diyaweginiellehena	1	0 27

and bounded as follows: on the north by Diyaweginiellehena belonging to the Crown; on the east by the high road from Madulla to Dikwella, the Ketawelakandura; on the south by Kammalwatta belonging to Hetemmegegedara Appuhamy; on the west by Kammalwatta belonging to Hetemmegegedara Appuhamy, Diyaweginiellehena belonging to the Crown.



Scale of 8 Chains to an Inch.

Situation : Ketawela village

Preliminary plan 93.

Lot.	Name of Land.	Extent. A. R. P.
3b	Diyaweginiellehena	1 0 27

Field sheet M<sub>36</sub><sup>7</sup>-44

Surveyor-General's Office,  
Colombo, March 28, 1907.

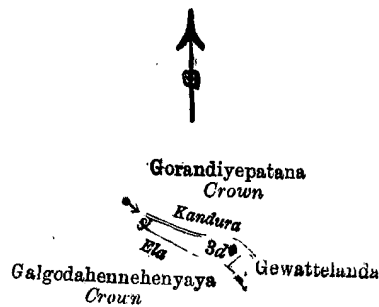
C. MEADEN,  
for Surveyor-General.

II.

Preliminary plan 93.

Lot.	Name of Land.	Extent. A. R. P.
3d	Gewattelanda	0 1 5

and bounded as follows : on the north by Gorandiyapatana belonging to the Crown (a kandura) ; on the east by Gewattelanda belonging to Hettemmegedara Appuhamy ; on the south by Galgodaheenehenyaya belonging to the Crown (an ela) ; and on the west by Galgodaheenehenyaya belonging to the Crown.



Scale of 8 Chains to an Inch

Situation : Ketawela village.

Preliminary plan 93.

Lot.	Name of Land.	Extent. A. R. P.
3d	Gewattelanda	0 1 5

Field sheet M<sub>36</sub><sup>7</sup>-44

Surveyor-General's Office,  
Colombo, March 28, 1907.

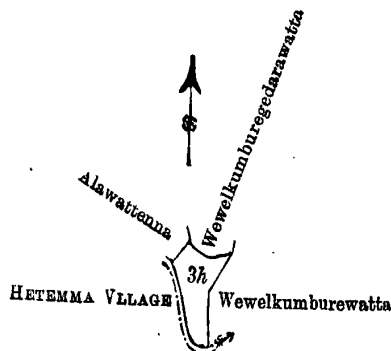
C. MEADEN,  
for Surveyor-General.

III.

Preliminary plan 93.

Lot.	Name of Land.	Extent. A. R. P.
3h	Perakotuwegawatta	0 2 12

and bounded as follows : on the north by Alawatenna belonging to Malittakumburagedara S. M. Mutu Menika, Wewelkumburegedarawatta belonging to Hetemmegedara Appuhamy ; on the east by Wewelkumburewatta claimed by Mutumenika and others ; on the south and west by the village limit of Hetemma.



Scale of 8 Chains to an Inch.

Situation : Ketawela village.

Preliminary plan 93.

Lot.	Name of Land.	Extent. A. R. P.
3h	Perakotuwwatta	0 2 12

Field sheet M<sub>36</sub><sup>7</sup>-44

Surveyor-General's Office,  
Colombo, March 28, 1907.

C. MEADEN,  
for Surveyor-General.

IV.

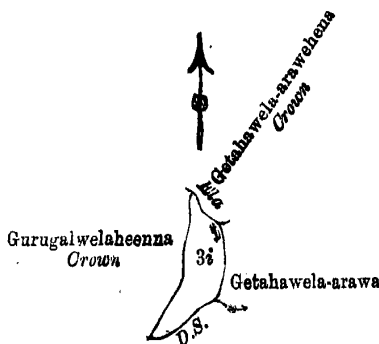
Preliminary plan 93.

Lot.	Name of Land.	Extent. A. R. P.
3i	Getahawela-arawehena	0 3 18

and bounded as follows : on the north by Getahawela-arawehena belonging to the Crown (an ela) ; on the east by Getahawela-arawa claimed by Yahalakumbure Tissahamy ; on the south by a dry stream ; and on the west by Gurugalwelaheenna belonging to the Crown.

April 12, 1907.

J. G. FRASER,  
Special Officer.



Scale of 8 Chains to an Inch.

Situation : Ketawela village.

Preliminary plan 93.

Lot.	Name of Land.	Extent. A. R. P.
3i	Getahawela-arawehena	0 3 18

Field sheet M<sub>36</sub><sup>7</sup>-44

Surveyor-General's Office,  
Colombo, March 28, 1907.  
Uva S. O. 983

C. MEADEN,  
for Surveyor-General.



**Order under Section 4, Sub-section (1), of "The Waste Lands Ordinances of 1897, 1899, 1900, and 1903," admitting Lands to be Private Property.**

In the matter of the lands commonly called or known as Kammalwatta, Gewattelanda, Wewelkumbure-gederawatta, situate in the village of Ketawela in the Bogoda korale of the Yatikinda division, in the Province of Uva, and of "The Waste Lands Ordinances of 1897, 1899, 1900, and 1903."

**W**HEREAS in pursuance of section 1 of the said Ordinances it was duly notified on the 18th day of August, One thousand Nine hundred and Five, that if no claim to the lands commonly called or known as Kammalwatta, Gewattelanda, Wewelkumburegedarawatta, situate in the village of Katawela in the Bogoda korale of the Yatikinda division, in the Province of Uva, containing in extent 2 acres 3 roods and 1 perch, and shown as lots 3c, 3e, and 3g in preliminary plan No. 93 and in the annexed certified tracings therefrom, was made to J. G. Fraser, Special Officer appointed under section 28 of the said Ordinances, within the period of three months from the date specified in such notice, such lands would be deemed the property of the Crown and dealt with on account of the Crown (*vide* Notice No. 2,264):

And whereas (1) Idamegedara Ukku Banda of Ketawela, (2) Malittakumburagedara Sema Sundara Mudiyansele Mutumenika of Hetemma, (3) Yahalakumburegedara Yapa Mudiyansele Banda of Hetemma, (4) Hetekmegegedara Appuhamy of Ketawela, (5) Yahalakumburegedara Tissahamy of Hetemma, (6) Muna Ana Ina Mohammadu Ibrahim Saibo of Hetemma made claim thereto; and Howard Orme Fox, Special Officer appointed under section 28 of the said Ordinances, made due inquiry into such claim; and whereas the said 1st, 2nd, 3rd, 5th, and 6th claimants have withdrawn their claims to the said lands, I, John George Fraser, Special Officer appointed under section 28 of the said Ordinances, with the consent of His Excellency the Governor, do hereby admit the claim of the said 4th claimant to the said lands, as more fully described herein below, under section 4, sub-section (1), of the said Ordinances.

*Description of the Lands referred to.*

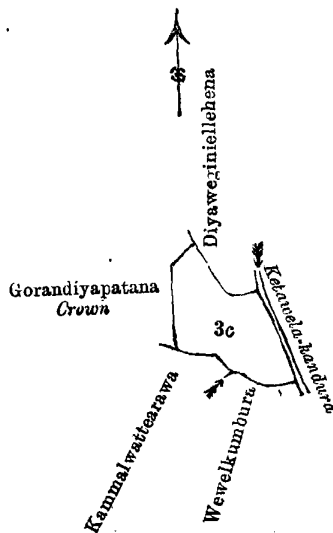
The following lots situated in the village of Ketawela in the Bogoda korale of the Yatikinda division, in the Province of Uva, as described in the annexed certified tracings:—

I.

Preliminary plan 93.

Lot.	Name of Land.	Extent.		
		A.	R.	P.
3c	Kammalwatta	1	3	15

and bounded as follows: on the north by Diyaweginiellehena belonging to Yahalekumbure Tissahamy; on the east by the Ketawelakandura; on the south by Wewelkumbura claimed by Eramadugolle Appuhamy and others, Kammalwattarawa claimed by Hetemmegegedara Appuhamy; and on the west by Gorandiyapatana belonging to the Crown.



Scale of 8 Chains to an Inch.

Situation: Ketawela village.

Preliminary plan 93.

Lot.	Name of Land.	Extent		
		A.	R.	P.
3c	Kammalwatta	1	3	15

Surveyor-General's Office,  
Colombo, March 28, 1907.

Field sheet M 7  
36—44

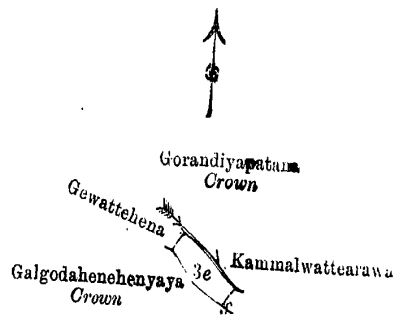
C. MEADEN,  
for Surveyor-General

## II.

Preliminary plan 93.

Lot.	Name of Land.	Extent.	
		A.	R. P.
3e	Gewattelanda	0	1 20

and bounded as follows : on the north by Gewattehena belonging to Yalalakumbure Tissahamy, Gorandiyapatana belonging to the Crown (a stream) ; on the east by Gorandiyapatana belonging to the Crown (a stream), Kammalwattearawa claimed by Hetemmedegara Appuhamy (a stream) ; on the south and west by Galgodaheennehenyaya belonging to the Crown.



Scale of 8 Chains to an Inch.

Situation : Ketawela village.

Preliminary plan 93.

Lot.	Name of Land.	Extent.	
		A.	R. P.
3e	Gewattelanda	0	1 20

Field sheet M <sup>7</sup> 36-44

Surveyor-General's Office,  
Colombo, March 28, 1907.

C. MEADEN,  
for Surveyor-General.

## III.

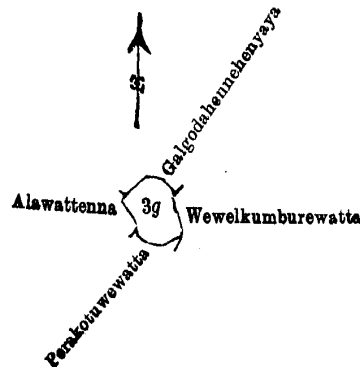
Preliminary plan 93.

Lot.	Name of Land.	Extent.	
		A.	R. P.
3g	Wewelkumburegedarawatta	0	2 6

and bounded as follows : on the north by Galgodaheennehenyaya belonging to the Crown ; on the east by Wewelkumburewatta claimed by Mutumenika and others ; on the south by Perakotuwewatta belonging to Yalalakumbure Tissahamy ; and on the west by Alawattenna belonging to Malittakumburegedara Sema Sundara Mudiyanseleage Mutu Menika.

April 12, 1907.

J. G. FRASER,  
Special Officer.



Scale of 8 Chains to an Inch.

Situation : Ketawela village.

Preliminary plan 93.

Lot.	Name of Land.	Extent.	
		A.	R. P.
3g	Wewelkumburegedarawatta	0	2 6

Field sheet M <sup>7</sup> 36—44Surveyor-General's Office,  
Colombo, March 28, 1907.

Uva S. O. 984

C. MEADEN,  
for Surveyor-General.**Order under Section 4, Sub-section (1), of "The Waste Lands Ordinances of 1897, 1899, 1900, and 1903,"  
admitting Land to be Private Property.**

In the matter of the land commonly called or known as Alawattihena, situate in the village of Ketawela in the Bogoda korale of the Yatikinda division, in the Province of Uva, and of "The Waste Lands Ordinances of 1897, 1899, 1900, and 1903."

**W**HEREAS in pursuance of section 1 of the said Ordinances it was duly notified on the 18th day of August, One thousand Nine hundred and Five, that if no claim to the land commonly called or known as Alawattihena, situate in the village of Ketawela in the Bogoda korale of the Yatikinda division, in the Province of Uva, containing in extent 1 acre and 1 rood, and shown as lot 3f in preliminary plan No. 93 and in the annexed certified tracing therefrom, was made to J. G. Fraser, Special Officer appointed under section 28 of the said Ordinances, within the period of three months from the date specified in such notice, such land would be deemed the property of the Crown and dealt with on account of the Crown (*vide* Notice No. 2,264):

And whereas (1) Idamegedara Ukku Banda of Ketawela, (2) Malittekumburegedara Sema Sundara Mudiyansele Mutumenika of Hetemma, (3) Yahalakumburegedara Yapa Mudiyansele Banda of Hetemma, (4) Hetekmegegedara Appuhamy of Ketawela, (5) Yahalakumburegedara Tissahamy of Hetemma, (6) Muna Ana Ina Mohammado Ibrahim Saibo of Hetemma made claim thereto, and Howard Orme Fox, Special Officer appointed under section 28 of the said Ordinances, made due inquiry into such claim; and whereas the said 1st, 3rd, 4th, 5th, and 6th claimants have withdrawn their claims to the said land, I, John George Fraser, Special Officer appointed under section 28 of the said Ordinances, with the consent of His Excellency the Governor, do hereby admit the claim of the said 2nd claimant to the said land, as more fully described herein below, under section 4, sub-section (1), of the said Ordinances.

*Description of the Land referred to.*

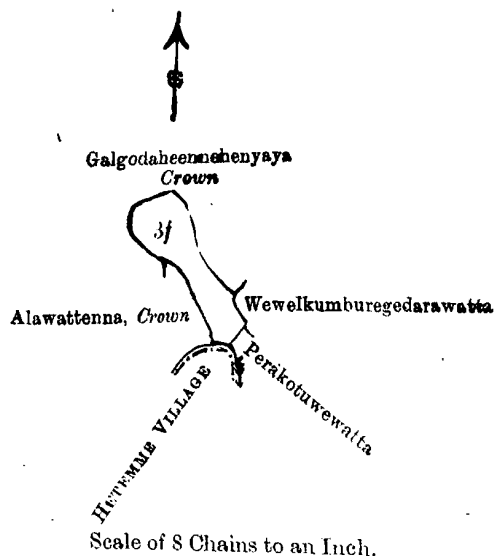
The following lot situated in the village of Ketawela in the Bogoda korale of the Yatikinda division, in the Province of Uva, as described in the annexed certified tracing:—

Preliminary plan 93.

Lot.	Name of Land.	Extent.	
		A.	R. P.
3f	Alawattihena	1	1 0

and bounded as follows: on the north by Galgodaheennehenyaya belonging to the Crown; on the east by Galgodaheennehenyaya belonging to the Crown, Wewelkumburegedarawatta belonging to Hetemmedara Appuhamy; on the south by Perakotuwewatta belonging to Yalkumbure Tissahamy, the village limit of Hetemma; and on the west by Alawattenna belonging to the Crown, Galgodaheennehenyaya belonging to the Crown.

April 12, 1907

J. G. FRASER,  
Special Officer.

Situation : Ketawela village.

Preliminary plan 93.

Lot.	Name of Land.	Extent.		
		A.	R.	P.
3f	Alawattenna	1	1	0

Field sheet M <sup>7</sup> 36-44Surveyor-General's Office,  
Colombo, March 28, 1907.C. MEADEN,  
for Surveyor-General.

Uva S. O. 985

**Order under Section 4, Sub-section (1) of "The Waste Lands Ordinances of 1897, 1899, 1900, and 1903," admitting Lands to be Private Property.**

In the matter of the lands commonly called or known as Udatennehena, Uda-arawehena, Uda-araweulpota, situate in the village of Ketawela in the Bogoda korale of the Yatikinda division, in the Province of Uva, and of "The Waste Lands Ordinances of 1897, 1899, 1900, and 1903."

**W**HEREAS in pursuance of section 1 of the said Ordinances it was duly notified on the 18th day of August, One thousand Nine hundred and Five, that if no claim to the lands commonly called or known as Udatennehena, Uda-arawehena, Uda-araweulpota, situate in the village of Ketawela in the Bogoda korale of the Yatikinda division, in the Province of Uva, containing in extent 3 acres 2 roods and 20 perches, and shown as lots 12e, 12f, 12a1, and 12b1 in preliminary plan No. 93 and in the annexed certified tracings therefrom, was made to John George Fraser, Special Officer appointed under section 28 of the said Ordinances, within the period of three months from the date specified in such notice, such lands would be deemed the property of the Crown and dealt with on account of the Crown (*vide* Notice No. 2,264):

And whereas (1) Alakolagedara Hami Appu and (2) Alakolagedara Kiriwante, both of Ketawela made claim thereto; and Howard Orme Fox, Special Officer appointed under section 28 of the said Ordinances, made due inquiry into such claim; and whereas the said 1st claimant has withdrawn his claim to the said lands; I, John George Fraser, Special Officer appointed under section 28 of the said Ordinances, with the consent of His Excellency the Governor, do hereby admit the claim of the said 2nd claimant to the said lands, as more fully described herein below, under section 4, sub-section (1), of the said Ordinances.

*Description of the Lands referred to.*

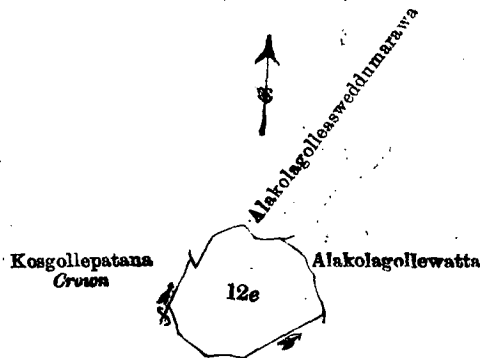
The following lots situated in the village of Ketawela in the Bogoda korale of the Yatikinda division, in the Province of Uva, as described in the annexed certified tracings:—

I.

Preliminary plan 93.

Lot.	Name of Land.	Extent.		
		A.	R.	P.
12e	Udatennehena	2	2	11

and bounded as follows: on the north by Alakolagolleasweddunarawa claimed by Ulpanarawe Kalu Banda; on the east by Alakolagollewatta claimed by Alakolagedara Kiriwante and others; on the south by a stream; and on the west by Kosgollepatana belonging to the Crown.



Scale of 8 Chains to an Inch.

Situation : Ketawela village.

Preliminary plan 93.

Lot.	Name of Land.	Extent. A. R. P.
12e ..	Udatennehena ..	2 2 11

Field sheet M <sup>7</sup> 36—44Surveyor-General's Office,  
Colombo, March 28, 1907.C. MEADEN,  
for Surveyor-General.

## II.

Preliminary plan 93.

Lot	Name of Land.	Extent. A. R. P.
12f ..	Uda-arawehena ..	0 1 24
12a1 ..	Uda-arawehena ..	0 1 35
12b1 ..	Uda-araweulpota ..	0 0 30
		1 0 9

and bounded as follows : on the north by Kosgollepatana belonging to the Crown ; on the east by Alakolagollewatta claimed by Alakolagollegedara Kiriwante and others, Uda-arawemulla claimed by Imthalagoda Ratta ; on the south by Uda-araweulpota belonging to the Crown ; and on the west by Uda-arawekele belonging to the Crown, Kosgollepatana belonging to the Crown.

April 12, 1907.

J. G. FRASER,  
Special Officer.

Scale of 8 Chains to an Inch.

Situation : Ketawela village.

Preliminary plan 93.

Lot.	Name of Land.	Extent. A. R. P.
12f ..	Uda-arawehena ..	0 1 24
12a1 ..	Uda-arawehena ..	0 1 35
12b1 ..	Uda-araweulpota ..	0 0 30
		1 0 9

Field sheet M <sup>7</sup> 36—44Surveyor-General's Office,  
Colombo, March 28, 1907.  
Uva S. O. 986C. MEADEN,  
for Surveyor-General.

**Order under Section 4, Sub-section (1), of "The Waste Lands Ordinances of 1897, 1899, 1900, and 1903,"  
declaring Land to be Crown Property.**

In the matter of the land commonly called or known as Hiniyagahahena, situate in the village of Ketawela in the Bogoda korale of the Yatikinda division, in the Province of Uva, and of "The Waste Lands Ordinances of 1897, 1899, 1900, and 1903."

**W**HEREAS in pursuance of section 1 of the said Ordinances it was duly notified on the 18th day of August, One thousand Nine hundred and Five, that if no claim to the land commonly called or known as Hiniyagahahena, situate in the village of Ketawela in the Bogoda korale of the Yatikinda division, in the Province of Uva, containing in extent 1 acre 1 rood and 10 perches, and shown as lot 9 in preliminary plan No. 93 and in the annexed certified tracing therefrom, was made to J. G. Fraser, Special Officer appointed under section 28 of the said Ordinances, within the period of three months from the date specified in such notice, such land would be deemed the property of the Crown and dealt with on account of the Crown (*vide* Notice No. 2,264):

And whereas (1) Idamegedara Ukku Banda, (2) Galkotuwe *alias* Agalewattegedara Kiriwante, and (3) Keeralagamahelage Jambugahawattegedara Raturala, all of Ketawela, made claim thereto, and whereas the said claimants have withdrawn their claims to the said land, I, John George Fraser, Special Officer appointed under section 28 of the said Ordinances, under and by virtue of the powers vested in me in that behalf by section 4 of the said Ordinances, do hereby on this 12th day of April, 1907, order and declare, under section 4, sub-section (1), of the said Ordinances, that the said land, as more fully described herein below, is the property of the Crown.

*Description of the Land referred to.*

The following lot situated in the village of Ketawela in the Bogoda korale of the Yatikinda division, in the Province of Uva, as described in the annexed certified tracing:—

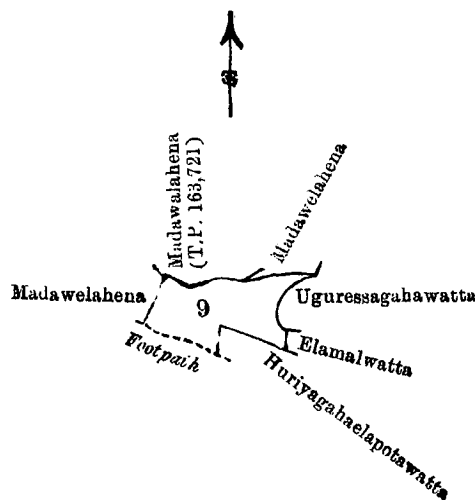
Preliminary plan 93.

Lot.	Name of Land.	Extent.		
		A.	R.	P.
9	Hiniyagahahena	1	1	10

and bounded as follows: on the north by Madawalahena (T. P. 163,721), Madawalahena claimed by Mr. Hoseason; on the east by Uguressagahawatta belonging to Galkotuwe Kiriwante, Elamalwatta belonging to Idamegedara Ukku Banda; on the south by Huriyagahaelpotawatta claimed by Idamegedara Hudumenika, a footpath; and on the west by Madawalahena claimed by Mr. Hoseason.

April 12, 1907.

J. G. FRASER,  
Special Officer.



Scale of 8 Chains to an Inch.

Situation: Ketawela village.

Preliminary plan 93.

Lot.	Name of Land.	Extent.		
		A.	R.	P.
9	Hiniyagahahena	1	1	10

Field sheet M 7  
36—44

Surveyor-General's Office,  
Colombo, March 28, 1907.  
Uva S. O. 987

C. MEADEN,  
for Surveyor-General.

**Order under Section 4, Sub-section (1), of "The Waste Lands Ordinances of 1897, 1899, 1900, and 1903," admitting Land to be Private Property.**

In the matter of the land commonly called or known as Tumbawelhena and Nawarilanda, situate in the village of Ketawela in the Bogoda korale of the Yatikinda division, in the Province of Uva, and of "The Waste Lands Ordinances of 1897, 1899, 1900, and 1903."

**W**HEREAS in pursuance of section 1 of the said Ordinances it was duly notified on the 18th day of August, One thousand Nine hundred and Five, that if no claim to the land commonly called or known as Tumbawelhena and Nawarilanda, situate in the village of Ketawela in the Bogoda korale of the Yatikinda division, in the Province of Uva, containing in extent 3 acres and 10 perches, and shown as lot 3a in preliminary plan No. 93 and in the annexed certified tracing therefrom, was made to J. G. Fraser, Special Officer appointed under section 28 of the said Ordinances, within the period of three months from the date specified in such notice, such land would be deemed the property of the Crown and dealt with on account of the Crown (*vide* Notice No. 2,264):

And whereas (1) Idamegedara Ukku Banda of Ketawela, (2) Malittakumburegedara Sema Sundara Mudiyanselegay Mutumenika of Hetemma, (3) Yahalakumburegedara Yapa Mudiyanselegay Banda of ditto, (4) Hetekmegegedara Appuhamy of Ketawela, (5) Yahalakumburegedara Tissahamy of Hetemma, (6) Muna Ana Ina Mohammadu Ibrahim Saibo of ditto, made claim thereto, and Howard Orme Fox, Special Officer appointed under section 28 of the said Ordinances, made due inquiry into such claim; and whereas the said 1st, 2nd, 3rd, 4th, and 5th claimants have withdrawn their claims to the said land, I, John George Fraser, Special Officer appointed under section 28 of the said Ordinances, with the consent of His Excellency the Governor, do hereby admit the claim of the said 6th claimant to the said land, as more fully described herein below, under section 4, sub-section (1), of the said Ordinances.

*Description of the Land referred to.*

The following lot situated in the village of Ketawela in the Bogoda korale of the Yatikinda division, in the Province of Uva, as described in the annexed certified tracing:—

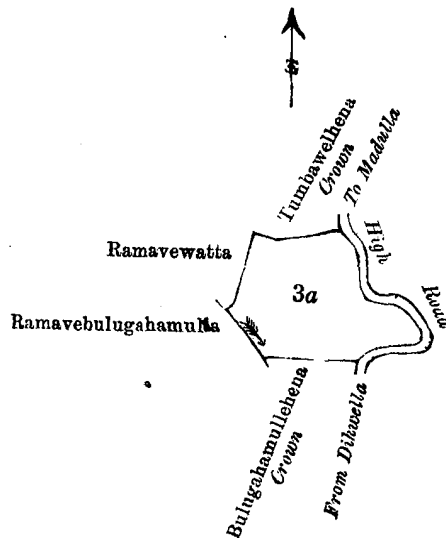
Preliminary plan 93.

Lot.	Name of Land.	Extent. A. R. P.
3a	Tumbawelhena and Nawarilanda	3 0 10

and bounded as follows: on the north by Tumbawelhena belonging to the Crown; on the east by the high road from Madulla to Dikwella; on the south by Bulugahamullehena belonging to the Crown; and on the west by Ramave Bulugahamulla claimed by M. Ratnahanaya and M. Appuhenaya, Ramavewatta claimed by Ramavehudhami and others.

April 12, 1907.

J. G. FRASER,  
Special Officer.



Scale of 8 Chains to an Inch.  
Situation: Ketawala village.  
Preliminary plan 93.

Lot.	Name of Land.	Extent. A. R. P.
3a	Tumbawelhena and Nawarilanda	3 0 10

Field sheet M<sub>36-44</sub><sup>7</sup>

Surveyor-General's Office,  
Colombo, March 28, 1907.  
Uva S. O. 988

C. MEADEN,  
for Surveyor-General.

**Order under Section 4, Sub-section (1), of "The Waste Lands Ordinances of 1897, 1899, 1900, and 1903,"  
declaring Lands to be Crown Property.**

In the matter of the lands commonly called or known as Ponagewattehena and Mahamukalana, situate in the village of Etanawatta in the Wegam pattu of Wellassa, in the Province of Uva, and of "The Waste Lands Ordinances of 1897, 1899, 1900, and 1903."

**W**HEREAS in pursuance of section 1 of the said Ordinances it was duly notified on the 1st day of April, One thousand Nine hundred and One, that if no claim to the lands commonly called or known as Ponagewattehena and Mahamukalana, situate in the village of Etanawatta in the Wegam pattu of Wellassa, in the Province of Uva, containing in extent 69 acres and 2 roods, and shown as lot A, B, and C in W. L. O. S. plan No. 1 and in the annexed certified tracing therefrom, was made to C. D. Vigors, Government Agent of the Province of Uva, within the period of three months from the date specified in such notice, such lands would be deemed the property of the Crown and dealt with on account of the Crown (*vide* Notice No. 647):

And whereas (1) Don Johanes Edirisinghe of Bibilemulla and (2) Shona Kana Muna Karupen Chetty of Badulla made claim thereto; and whereas Don Nicholas Edirisinghe, administrator of the estate of the 1st claimant Don Johanes Edirisinghe of Bibilemulla, and (2) Vana Arumogam Chetty of Badulla, attorney of the 2nd claimant Shona Kana Muna Karupen Chetty have withdrawn the claims to the said lands, I, John George Fraser, Special Officer appointed under section 28 of the said Ordinances, under and by virtue of the powers vested in me in that behalf by section 4 of the said Ordinances, do hereby on this 27th day of April, 1907, order and declare, under section 4, sub-section (1), of the said Ordinances, that the said lands, as more fully described herein below, are the property of the Crown.

*Description of the Lands referred to.*

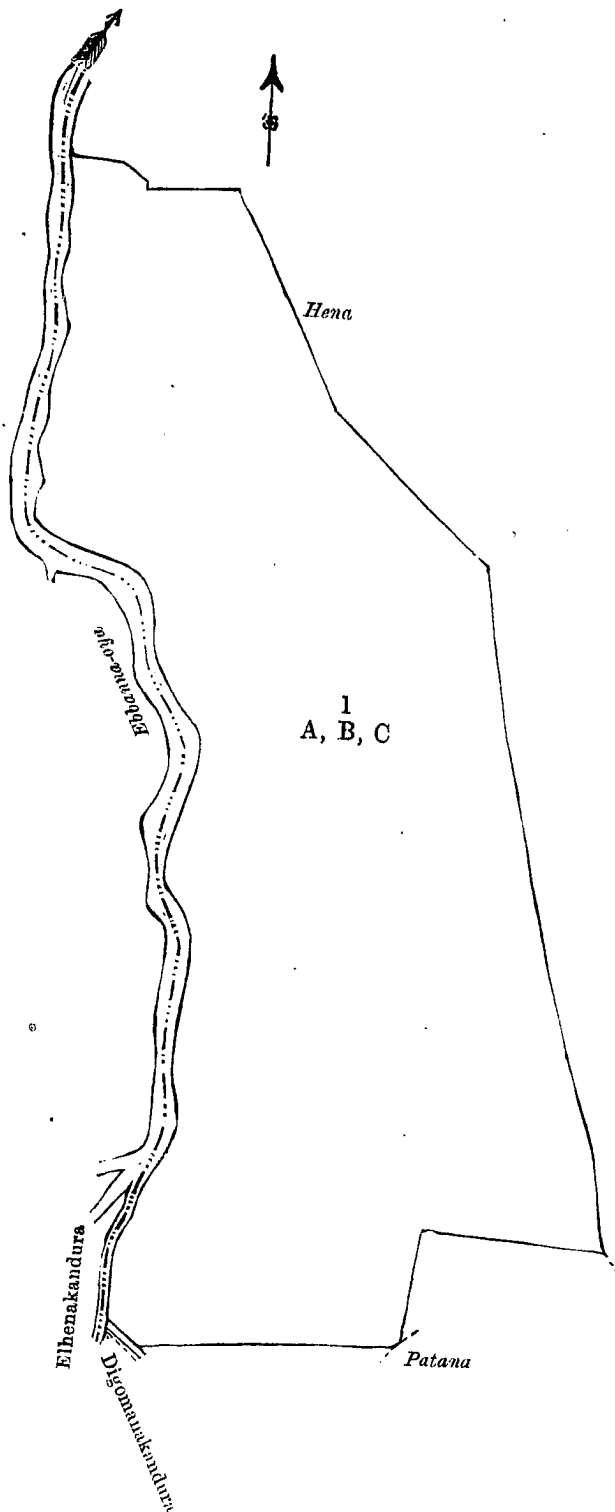
The lands commonly called or known as Ponagewattehena and Mahamukalana, all lying adjacent to each other and forming one block, situate in the village of Etanawatta in Wegam pattu of Wellassa, in the Province of Uva, containing in extent 69 acres and 2 roods, shown as lots A, B, C in W. L. O. S. No. 1 and in the annexed certified tracing therefrom; and bounded as follows: on the north and east by chena claimed by A. D. Edirisingha; on the south by patana claimed by A. D. Edirisingha the Digomana, -kandura; and on the west by the Elhena-kandura and the Ebbanna-oya.

April 27, 1907.

J. G. FRASER,  
Special Officer.

[For Tracing see page 611.]





Lot.	Name of Land.	Village.	Korale.	Extent. A. B. P.
A ..	Ponnagewattahena	.. Etanawatta	.. Wellassa	.. 4 0 30
B ..	Mahamukalana	.. do.	.. do.	.. 52 2 10
C ..	Do.	.. do.	.. do.	.. 12 3 0
				69 2 0

Surveyor-General's Office,  
Colombo, May 7, 1900.

Uva S. O. 989

S. J. C. MORE,  
for Surveyor-General.

**Order under Section 4, Sub-section (1), of "The Waste Lands Ordinances of 1897, 1899, 1900, and 1903," admitting Land to be Private Property.**

In the matter of the land commonly called or known as Ballawilagodella, situate in the village of Giguruwa in the Hinidum pattu of the Galle District, in the Southern Province, and of "The Waste Lands Ordinances of 1897, 1899, 1900, and 1903."

**W**HEREAS in pursuance of section 1 of the said Ordinances it was duly notified on the 5th day of August, One thousand Nine hundred and Four, that if no claim to the land commonly called or known as Ballawilagodella, situate in the village of Giguruwa in the Hinidum pattu of the Galle District, in the Southern Province, containing in extent 2 acres and 31 perches, and shown as lot 38a in preliminary plan No. 101 and in the annexed certified tracing therefrom, was made to J. G. Fraser, Special Officer appointed under section 28 of the said Ordinances, within the period of three months from the date specified in such notice, such land would be deemed the property of the Crown and dealt with on account of the Crown (*vide* Notice No. 2,013) :

And whereas, (1) Kosmullegamage Agoris *alias* Giguruwa Gamage Agoris of Kosmulla, (2) Mawanana Hettige Endoris of Mawanana, (3) Maddekariyakaranage Baba Appu of Batuwangala, (4) Maddekariyakaranage Matheshami of Batuwangala, (5) Maddekariyakaranage Ujati of Batuwangala, (6) Maddekariyakaranage Andirishami of Batuwangala, (7) Jayaweera, Korale Arachchige Justinahmi of Batuwangala, (8) Giguruwagamage Bastian of Kosmulla, (9) Giguruwagamage Edanharny of Kosmulla, (10) Giguruwagamage Andris of Kosmulla, (11) Batuwangala Acharige Agoris of Batuwangala, (12) Potupitiye Acharige Edohami of Batuwangala made claim thereto, and I, John George Fraser, Special Officer appointed under section 28 of the said Ordinances, made due inquiry into such claim, and whereas the said 1st, 2nd, 3rd, 4th, 5th, 6th, 8th, 9th, and 10th claimants have withdrawn their claims to the said lands, I, with the consent of His Excellency the Governor, do hereby admit the claim of the said 7th, 11th, and 12th claimants to the said land, as more fully described herein below, under section 4, sub-section, (1), of the said Ordinances.

*Description of the Land referred to.*

The following lot situated in the village of Giguruwa in the Hinidum pattu of the Galle District, in the Southern Province, as described in the annexed certified tracing :—

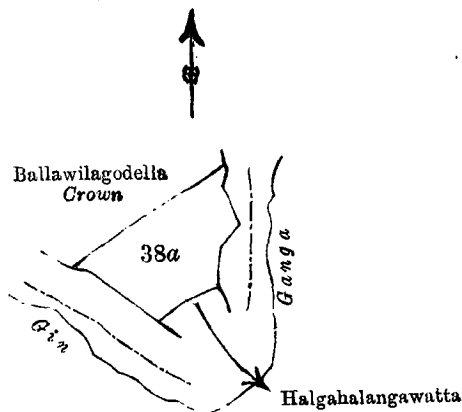
Preliminary plan 101.

Lot.	Name of Land.	Extent.		
		A.	R.	P.
38a	Ballawilagodella	2	0	31

and bounded as follows : on the north by Ballawilagodella belonging to the Crown ; on the east by the Gin-ganga ; on the south by Halgahalangawatta claimed by Batuwanwila Acharige Agoris and others ; and on the west by the Gin-ganga.

April 16, 1907.

J. G. FRASER,  
Special Officer.



Scale of 8 Chains to an Inch.

Situation : Giguruwa village in Hinidum pattu.

Preliminary plan 101.

Lot.	Name of Land.	Extent.		
		A.	R.	P.
38a	Ballawilagodella	2	0	31

Field sheet O 19—27

Surveyor-General's Office,  
Colombo, February 6, 1907.  
Galle S. O. 176

C. MEADEN,  
for Surveyor-General.

**Order under Section 4, Sub-section (1), of "The Waste Lands Ordinances of 1897, 1899, 1900, and 1903," admitting Land to be Private Property.**

In the matter of the lands commonly called or known as Nawalagedarahena, Meegahahena, &c., Mahakumburedeniya, Porupottedeniya, Porupottegodella, &c., situate in the village of Tambalagama in the Hinidum pattu of the Galle District, in the Southern Province, and of "The Waste Lands Ordinances of 1897, 1899, 1900, and 1903."

WHEREAS in pursuance of section 1 of the said Ordinances it was duly notified on the Fifth day of August, One thousand Nine hundred and Four, that if no claim to the lands commonly called or known as Nawalagedarahena, Meegahahena, &c., Mahakumburedeniya, Porupottedeniya, Porupottegodella, &c., situate in the village of Tambalagama in the Hinidum pattu of the Galle District, in the Southern Province, containing in extent 129 acres 3 roods and 7 perches, and shown as lots 3a, 10, 21, 22, 24, 25, 26, and 27 in preliminary plan No. 103 and in the annexed certified tracing therefrom, was made to J. G. Fraser, Special Officer appointed under section 28 of the said Ordinances, within the period of three months from the date specified in such notice, such lands would be deemed the property of the Crown and dealt with on account of the Crown (*vide* Notice No. 2,020):

And whereas (1) Weddagala Acharige Andris of Tambalagama, (2) Mapalagama Acharige Jiwathamy of Tambalagama, (3) Gigummaduwa Acharige Edirishami of Tambalagama, (4) Gigummaduwa Acharige Adirian of Tambalagama, (5) Gigummaduwa Acharige Babu Naide of Tambalagama, (6) Weddagala Acharige Baba Naide of Tambalagama, (7) Weddagala Acharige Appu Naide of Tambalagama, (8) Weddagala Acharige Kostanhami of Tambalagama, (9) Dediya-gala Acharige Aberan of Tambalagama made claim thereto, and I, John George Fraser, Special Officer appointed under section 28 of the said Ordinances, made due inquiry into such claim, I, with the consent of His Excellency the Governor, do hereby admit the claim of the said claimants to the said lands, as more fully described herein below, under section 4, sub-section (1), of the said Ordinances.

*Description of the Lands referred to.*

The following lots situated in the village of Tambalagama in the Hinidum pattu of the Galle District, in the Southern Province, as described in the annexed certified tracing:—

Preliminary plan 103.

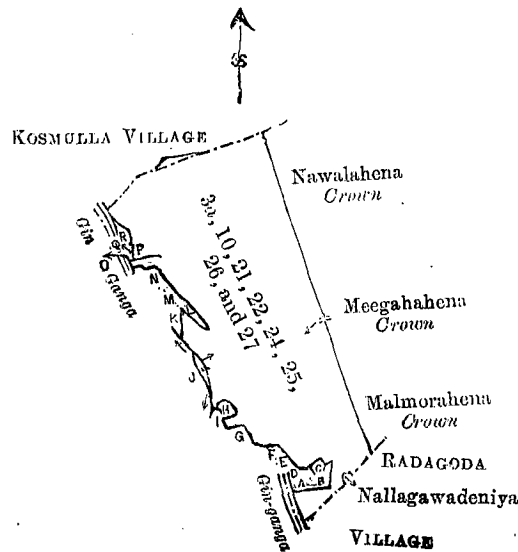
Lot.	Name of Land.	Extent.		
		A.	R.	P.
3a	Nawalagedarahena, Meegahahena, &c.	119	2	14
10	Mahakumburadeniya	0	1	3
21	Porupottedeniya	0	0	10
22	Porupottegodella	0	0	19
24	Pitaweladeniya	3	1	20
25	Porupottedeniya, Benegawadeniya, Hettigedaradeniya	3	3	27
26	<i>alias</i> Pussegawadeniya	0	0	13
26	Benegawagodella	0	0	13
27	Hettigedaragodella	2	1	21
		129	3	7

and bounded as follows: on the north by the village limit of Kosmulla; on the east by Nawalahena belonging to the Crown, Meegahahena belonging to the Crown, Malmorahena belonging to the Crown; on the south by the village limit of Radagoda, Nallagawadeniya claimed by Vidane Mestri Radage Ammissa and others, the village limit of Radagoda; and on the west by the Gin-ganga, the Hattigedara-ela, Hattigedarakandewatta claimed by Mapalagama Achcharige Jeewathami and others, Hattigedaraparagahakumbura claimed by Gigummaduweacharige Babun Naide and others, Kalawititenegodellowatta claimed by ditto, Beulagawawatta claimed by Gigummaduweacharige Adirian and others, Dediya-gulanewatta claimed by Dedigala Acharige Abaran and others, Porupottewatta claimed by Gigummaduwe Acharige Ediris and others, Porupottekumbura claimed by ditto, Porupottewatta claimed by ditto, the Tambalagama-ela, Arachchigedaraowita claimed by Weddegala-acharige Baba Naide and others, Arachchigedaradeniya claimed by ditto, Tambalagamamahakumbura claimed by Weddagala Acharige Andris and others, Ihalagedarawatta *alias* Elagawahenaokanda claimed by Weddege Kottan and others, the Gin-ganga, Elagawahenewatta claimed by Weddagala Acharige Kottanhami and others, a footpath, Elagawahenekumbura claimed by Weddagala Acharige Kottanhami and others, Elagawahenawatta claimed by ditto, the Gin-ganga.

April 16, 1907.

J. G. FRASER,  
Special Officer.

[For Tracing see page 614.]



Reference to Boundaries.

Lot.	Name of Land.	Lot.	Name of Land.
A ..	Hattigedara-ela	K ..	Arachigedaraowita
B ..	Hattigedarakandewatta	L ..	Arachigedaradeniya
C ..	Hattigedaraparagahakumbura	M ..	Tambalagamamahakumbura
D ..	Kalawititennegodellawatta	N ..	Ihalagedarawatta <i>alias</i> Elagawahenaokanda
E ..	Beulagawawatta	O ..	Elagawahenawatta
F ..	Dediyagulanewatta	P ..	Footpath
G ..	Porupottewatta	Q ..	Elagawahenekumbura
H ..	Porupottekumbura	R ..	Elagawahenawatta
I ..	Porupottewatta		
J ..	Tambalagama-ela		

Scale of 32 Chains to an Inch.

Situation : Tambalagama village in Hinidum pattu.

Preliminary plan 103.

Lot.	Name of Land.	Extent.		
		A.	R.	P.
3a ..	Nawalagedarahena, Meegahahena, &c.	119	2	14
10 ..	Mahakumburadeniya	0	1	3
21 ..	Porupottedeniya	0	0	10
22 ..	Porupottegodella	0	0	19
24 ..	Pitaweladeniya	3	1	20
25 ..	Porupottedeniya, Benegawadeniya, Hettigedaradeniya <i>alias</i> Pussegawadeniya	3	3	27
26 ..	Benegawagodella	0	0	13
27 ..	Hettigedaragodella	2	1	21
		129	3	7

Field sheets O <sup>9</sup> 19-27 & O <sup>9</sup> 20-28

Surveyor-General's Office,  
Colombo, February 6, 1907.

C. MEADEN,  
for Surveyor-General.

Galle S. O. 177

**Order under Section 4, Sub-section (1), of "The Waste Lands Ordinances of 1897, 1899, 1900, and 1903,"  
admitting Lands to be Private Property.**

In the matter of the lands commonly called or known as Hetigedarahena, &c.,<sup>f</sup> Urulegedaradeniya, Budikandedeniya, Budikandedeniya *alias* Gahalakoladeniya, &c., situate in the village of Kosmulla in the Hinidum pattu of the Galle District, in the Southern Province, and of "The Waste Lands Ordinances of 1897, 1899, 1900, and 1903."

**W**HEREAS in pursuance of section 1 of the said Ordinances it was duly notified on the 5th day of August, One thousand Nine hundred and Four, that if no claim to the lands commonly called or known as Hetigedarahena, &c., Urulegedaradeniya, Budikandedeniya, Budikandedeniya *alias* Gahalakoladeniya, &c., situate in the village of Kosmulla in the Hinidum pattu of the Galle District, in the Southern Province, containing in extent 183 acres 2 roods and 28 perches, and shown as lots 2b, 3, 4, 5, 8, 10, 11, 12, 34, and 35 in preliminary plan No. 102 and in the annexed certified tracing therefrom, was made to J. G. Fraser, Special Officer appointed under section 28 of the said Ordinances, within the period of three months from the date specified in such notice, such lands would be deemed the property of the Crown and dealt with on account of the Crown (*vide* Notice No. 2,012):

And whereas (1) Mawanane Hettige Endoris, duly appointed guardian of the minor Kosmulle Gamage Kurun of Kosmulla, (2) Maddekariyakaranage Baba Appu of Batuwangala, (3) Maddekariyakaranage Matheshami of Batuwangala, (4) Maddekariyakaranage Ujati of Batuwangala, (5) Maddekariyakaranage Andrishami of Batuwangala, (6) Giguruwa Gamage Andris of Kosmulla, (7) Giguruwa Gamage Bastian of Kosmulla, (8) Giguruwa Gamage Agoris of Kosmulla, (9) Kosmulle Gamage Odanis of Kosmulla, (10) Giguruwa Gamage Edanhamy of Kosmulla, (11) Mawanana Hetti Gamage Andris of Kosmulla made claim thereto; and I, John George Fraser, Special Officer appointed under section 28 of the said Ordinances, made due inquiry into such claim, I, with the consent of His Excellency the Governor, do hereby admit the claim of the said claimants to the said lands, as more fully described herein below, under section 4, sub-section (1), of the said Ordinances.

*Description of the Lands referred to.*

The following lots situated in the village of Kosmulla in the Hinidum pattu of the Galle District, in the Southern Province, as described in the annexed certified tracing:—

Preliminary plan 102.

Lot.	Name of Land.	Extent.		
		A.	R.	P.
2b	Hetigedarahena, &c.	176	2	18
3	Urulegedaradeniya	0	1	19
4	Budikandedeniya	0	0	20
5	Budikandedeniya <i>alias</i> Gahalakoladeniya	1	2	34
8	Muttettuhenedeniya	1	2	16
10	Do.	0	1	24
11	Ballawillekumburegodella	0	0	8
12	Ballawillekumburedeniya	0	3	1
34	Nihilahaddewiladeniya	0	2	4
35	Nihilahaddewilahenedeniya	1	2	4
		183	2	28

and bounded as follows: on the north by Meegahadeniyagodella belonging to the Crown, a stream, Hettigedarahena belonging to the Crown, Puttukandehena belonging to the Crown; on the east by Kitulganehena belonging to the Crown, the village limit of Tambalagama; on the south by the Gin-ganga, Modarawatta claimed by Giguruwa Gamage Lokuhani and others, the Kosmulle-ela, a stream, Etahillegedarawatta claimed by Giguruwa Gamage Agoris and others, a stream, Ihalawatta claimed by Gigurugamage Agoris and others, Batahenegeedarawatta claimed by Kosmulle Gamage Odanis and others, the Kosmulla-ela, Ambagahakandekumbura claimed by Maddakariyakaranage Baba Appu and others, Benagawakuttiya claimed by ditto, Pahalakosmullekumbura claimed by Giguruwa Gamage Bastian and others, Wakatukumbura claimed by ditto, Watawalawatta claimed by Kosmullegamage Odanis and others, Pahalakosmullekumbura claimed by Maddekariyakaranage Jamis and others, Watawalagawawatta claimed by Kosmulle Gamage Odanis and others, the Pahalakosmulle-ela, Watawalagawawatta claimed by Kosmulle Gamage Odanis and others, Pahalakosmullekumbura claimed by Maddekariyakaranage Matheshamy and others, Pahalakosmulleowita claimed by ditto, Benagawakuttiya claimed by ditto, Menikgeruwakumbura claimed by Giguru Gamage Andris and others, Menikgeruwadeniya claimed by ditto, Pahalakosmulledeniya claimed by Maddekariyakaranage Silva and others, Punchiivitadeniya claimed by Giguruwa Gamage Andris and others, Etadeniyawatta claimed by ditto, Gonnegawagedarawatta claimed by Mawanane Hettige Andris and others, the Gin-ganga, Kotuwagawawatta claimed by Maddekariyakaranage Baba Appu and others, the Gin-ganga; and on the west by the village limit of Giguruwa.

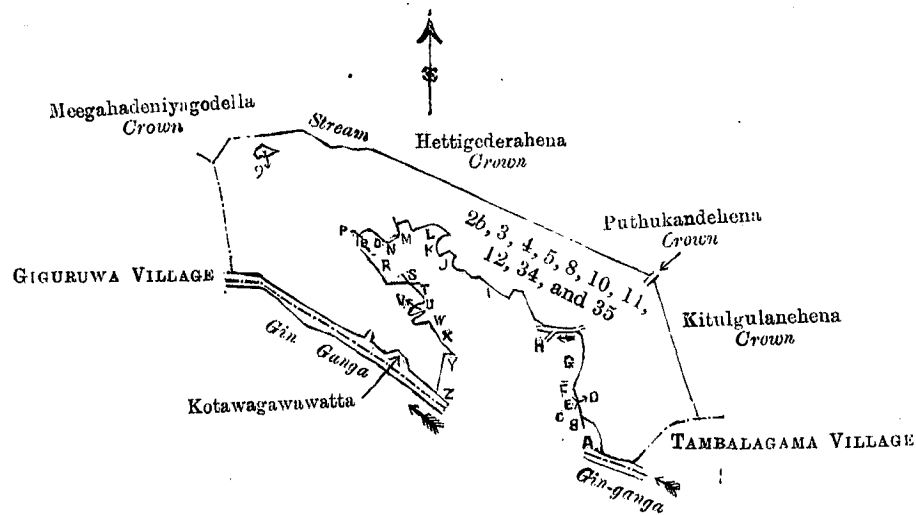
**NOTE.**—The following lot lying within the above boundaries is excluded from this order, and its extent 3 roods and 24 perches is not included in the acreage of 183 acres 2 roods and 28 perches given above:—

Preliminary plan 102.

Lot.	Name of Land.	Extent.		
		A.	R.	P.
9	Muttettuhenekumbura	0	3	24

April 16, 1907.

J. G. FRASER,  
Special Officer.



Reference to Boundaries.

Lot.	Name of Land.	Lot.	Name of Land.
A ..	Modarawatta	N ..	Pahalakosmulekumbura
B ..	Kosmulle-ela	O ..	Watawalagawawatta
C ..	Stream	P ..	Pahalakosmulle-ela
D ..	Etahillegedarawatta	Q ..	Watawalagawawatta
E ..	Stream	R ..	Pahalakosmulekumbura
F ..	Ihalawatta	S ..	Pahalakosmulleowita
G ..	Batahenegedarawatta	T ..	Benagawakuttiya
H ..	Kosmulla-ela	U ..	Menikgeruwakumbura
I ..	Ambagahakandekumbura	V ..	Menikgeruwadeniya
J ..	Benagawakuttiya	W ..	Pahalakosmulledeniya
K ..	Pahalakosmulekumbura	X ..	Punchiwitadeniya
L ..	Wakatukumbura	Y ..	Etadeniyawatta
M ..	Watawalawatta	Z ..	Gonnigawagedarawatta

Scale of 32 Chains to an Inch.

Situation : Kosmulla village in Hinidum pattu.

Preliminary plan 102.

Lot.	Name of Land.	Extent.		
		A.	R.	P.
2b ..	Hetigedarahena, &c.	176	2	18
3 ..	Urulegedaradeniya ..	0	1	19
4 ..	Budikandedeniya ..	0	0	20
5 ..	Budikandedeniya <i>alias</i> Gahalakoladeniya	1	2	34
8 ..	Muttettuhenedeniya	1	2	16
10 ..	Do. ..	0	1	24
11 ..	Ballawillekumburegodella	0	0	8
12 ..	Ballawillekumburedeniya	0	3	1
34 ..	Nihilahaddewiladeniya <i>alias</i> Iddamaldeniya	0	2	4
35 ..	Nihilahaddewilahenedeniya	1	2	4
		<b>183</b>	<b>2</b>	<b>28</b>

Lot excluded.

9 ..	Muttettuhenekumbura	0	3	24
------	---------------------	---	---	----

Field sheet O <sup>9</sup> 19—27

Surveyor-General's Office,  
Colombo, March 8, 1907.  
Galle S. O. 178

C. MEADEN,  
for Surveyor-General

**Order under Section 4, Sub-section (1), of "The Waste Lands Ordinances of 1897, 1899, 1900, and 1903,"  
admitting Land to be Private Property.**

In the matter of the land commonly called or known as Pilamullearambawatta, Pilamullegedarawatta situate in the village of Pallewela in the Kandaboda pattu of the Matara District, in the Southern Province, and of "The Waste Lands Ordinances of 1897, 1899, 1900, and 1903."

**W**HEREAS in pursuance of section 1 of the said Ordinances it was duly notified on the 16th day of September, One thousand Nine hundred and Four, that if no claim to the land commonly called or known as Pilamullearambawatta, Pilamullegedarawatta, situate in the village of Pallewela in the Kandaboda pattu of the Matara District, in the Southern Province, containing in extent 5 acres 2 roods and 25 perches, and shown as lot 106 in preliminary plan No. 166 and in the annexed certified tracing therefrom, was made to J. G. Fraser, Special Officer appointed under section 28 of the said Ordinances, within the period of three months from the date specified in such notice, such land would be deemed the property of the Crown and dealt with on account of the Crown (*vide* Notice No. 2,048):

And whereas (1) Wijesin Muhandirange Babun Appuhamy of Pallewela, (2) Kodituwakkuge Babun Appu of Pallewela, (3) Andrias Senawiratna Yapa Kulatunga, Vidane Arachchi of Pallewela, made claim thereto; and I, John George Fraser, Special Officer appointed under section 28 of the said Ordinances, made due inquiry into such claim, I do hereby admit the claim of the said claimants to the said land, as more fully described herein below, under section 4, sub-section (1), of the said Ordinances.

*Description of the Land referred to.*

The following lot situated in the village of Pallewela in the Kandaboda pattu of the Matara District, in the Southern Province, as described in the annexed certified tracing:—

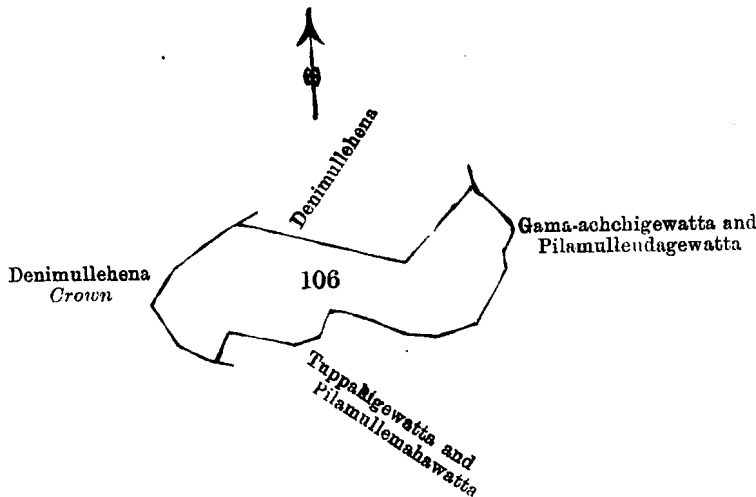
Preliminary plan 166.

Lot.	Name of Land.	Extent.		
		A.	R.	P.
106	Pilamullearambawatta, Pilamullegedarawatta	5	2	25

and bounded as follows: on the north by Denimullehena sold by the Crown to Mainattu Hewaradage Babune and Hewa Singappulige Babanisa; on the east by Gama-achchigewatta and Pilamulleudagewatta claimed by E. F. Don Aberan and others; on the south by Pilamulleudagewatta claimed by E. F. Don Aberan and others, Tuppahigewatta claimed by ditto, Pilamullemahawatta claimed by ditto; and on the west by Denimullehena belonging to the Crown.

J. G. FRASER,  
Special Officer.

April 24, 1907.



Scale of 8 Chains to an Inch.

Situation: Pallewela village in Kandaboda pattu of Matara District.

Preliminary plan 166.

Lot.	Name of Land.	Extent.		
		A.	R.	P.
106	Pilamullearambawatta, Pilamullegedarawatta	5	2	25

Field sheets O<sup>20</sup><sub>20-28</sub> & O<sup>20</sup><sub>21-29</sub>

Surveyor-General's Office,  
Colombo December 22, 1906.

C. MEADEN,  
for Surveyor-General.

Matara S. O. 1,441

**Order under Section 4, Sub-section (1), of "The Waste Lands Ordinances of 1897, 1899, 1900, and 1903."**

In the matter of the land commonly called or known as Denimullahena, situate in the village of Pallewela in the Kandaboda pattu of the Matara District, in the Southern Province, and of "The Waste Lands Ordinances of 1897, 1899, 1900, and 1903."

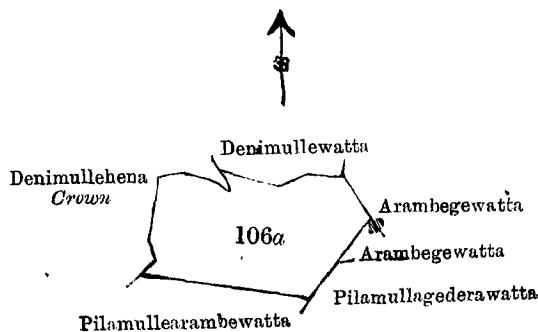
**W**HEREAS in pursuance of section 1 of the said Ordinances it was duly declared and notified on the 16th day of September, One thousand Nine hundred and Four, that if no claim to the land commonly called or known as Denimullahena, situate in the village of Pallewela in the Kandaboda pattu of the Matara District, in the Southern Province, containing in extent 3 acres 3 roods and 13 perches, and shown as lot 106a in preliminary plan No. 166, was made to J. G. Fraser, Special Officer appointed under section 28 of the said Ordinances, within the period of three months from the date specified in the said notice, such land would be deemed the property of the Crown and dealt with on account of the Crown (*vide* Notice No. 2,048):

And whereas (1) Mainattu Hewa Radage Babune, (2) Hewa Singappulige Babanisa made claim thereto, and I, John George Fraser, Special Officer appointed under section 28 of the said Ordinances, made due inquiry into such claim; and whereas I and the said claimants came to an agreement in writing concerning the said land, under section 4, sub-section (1), of the said Ordinances:

And whereas it was ordered, in pursuance of the agreement afore-mentioned, that the said claimants should pay to the Assistant Government Agent at Matara a sum of Rupees Thirty and Cents Seventy-five (Rs. 30.75), as purchase amount and fees for the said land on or before the 26th day of September, One thousand Nine hundred and Five; and whereas the said amount has been duly paid, the said claimants are hereby declared to be the purchasers of the land commonly called or known as Denimullehena, situate in the village of Pallewela in the Kandaboda pattu of the Matara District, in the Southern Province, containing in extent 3 acres 3 roods and 13 perches, shown as lot 106a in preliminary plan No. 166 and in the annexed certified tracing therefrom, and bounded as follows: on the north by Denimullehena belonging to the Crown, Denimullewatta claimed by Mainattu Hewa Radage Babune and another; on the east by Arambegewatta claimed by Kodituwakkuge Babun Appu and others, Arambegewatta belonging to ditto, Pilamullagederawatta belonging to Andreas Senawiratna Yapa Kulatunga, Vidane Arachchi, and others; on the south by Pilamulla-arambewatta belonging to Wijesin Muhandirange Babun Appuhamy and others; and on the west by Denimullehena belonging to the Crown.

April 24, 1907.

J. G. FRASER,  
Special Officer.



Scale of 8 Chains to an Inch.

Situation: Pallewela village in Kandaboda pattu of Matara District.

Preliminary plan 166.

Lot.	Name of Land.	Extent.
		A. R. P.
106a	Denimullahena	3 3 13

Field sheets O<sub>20-28</sub><sup>20</sup> & O<sub>21-29</sub><sup>20</sup>

Surveyor-General's Office,  
Colombo, July 25, 1906.  
Matara S. O. 1,442

C. MEADEN,  
for Surveyor-General.



**Order under Section 2 of "The Waste Lands Ordinances, 1897, 1899, and 1900," declaring Lands to be Crown Property.**

In the matter of the lands commonly called or known as Katagodawatta and Nugehena, situate in the village of Welive in the Morawak korale of the Matara District, in the Southern Province, and of "The Waste Lands Ordinances, 1897, 1899, and 1900."

**T**HE notice required by section 1 of "The Waste Lands Ordinances, 1897, 1899, and 1900," having been duly published in manner prescribed by that section in respect of the above-named lands (*vide* Notice No. 2,625), and no claim having been made to the said land or to any interest therein within the period of three months from the date specified in the said notice, I, William Loring Kindersley, Assistant Government Agent, Matara, under and by virtue of the powers vested in me in that behalf by section 2 of the said Ordinances, do hereby on this 9th day of April, 1907, order and declare that the said lands, as more fully described herein below, situate in the village of Welive, in the Morawak korale of the Matara District, in the Southern Province, and shown as lots 56 and 65e in preliminary plan 10 and in the annexed certified tracings therefrom, and containing in extent about 2 acres 2 roods and 3 perches, are the property of the Crown.

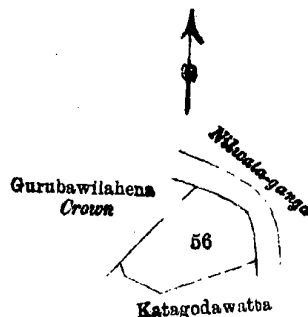
*Description of the Lands referred to.*

The following lots situated in the village of Welive, in the Morawak korale of the Matara District, in the Southern Province, as described in the annexed certified tracings:—

L.  
Preliminary plan 10.

Lot.	Name of Land.	Extent.		
		A.	R.	P.
56	Katagodawatta	1	2	25

and bounded as follows: on the north by Gurubawilahena declared Crown, the Nilwala-ganga; on the east by the Nilwala-ganga; on the south by Katagodawatta claimed by V. P. Dassanahamy and others; on the west by Gurubawilahena declared Crown.



Scale of 8 Chains to an Inch.

Situation: Welive village in Morawak korale.

Preliminary plan 10.

Lot.	Name of Land.	Extent.		
		A.	R.	P.
56	Katagodawatta	1	2	25

Field sheet O 14  
39—47

Surveyor-General's Office,  
Colombo, August 13, 1906.

R. S. TEMPLETON,  
for Surveyor-General.

II.

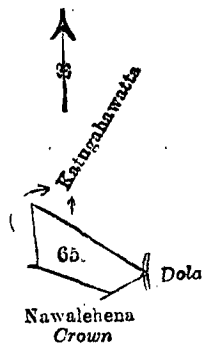
Preliminary plan 10.

Lot.	Name of Land.	Extent.		
		A.	R.	P.
65e	Nugehena	0	3	18

and bounded as follows: on the north by Katugahawatta claimed by Vidanapatirapage Don Bastian and others; on the east by a dola, Nawalehena declared Crown; on the south by Nawalehena declared Crown; on the west by Katugahawatta claimed by Vidanapatirapage Don Bastian and others.

The 9th day of April, 1907.

W. L. KINDERSLEY,  
Assistant Government Agent



Scale of 8 Chains to an Inch.

Situation: Welive village in Morawak korale.

Preliminary plan 10.

Lot.	Name of Land.	Extent. A. R. P.
65e	Nugehena	0 3 18

Sheet O 14  
23—31

Surveyor-General's Office,  
Colombo, August 13, 1906.

C. MEADEN,  
for Surveyor-General.

**PRELIMINARY NOTICES.**

**Notice under "The Waste Lands Ordinances of 1897, 1899, 1900, and 1903."**

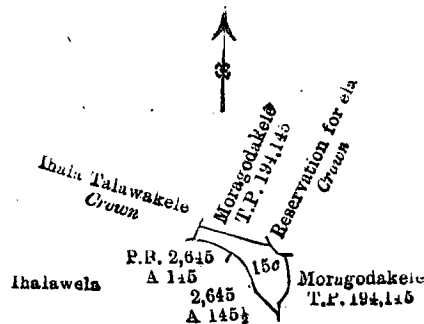
TAKE notice, that unless within three months from the 21st day of June, 1907, the persons, if any, who claim any interest in the land hereinafter mentioned, make claim in person or in writing to the said land or to some interest therein, to J. G. Fraser, Esq., Special Officer appointed under section 28 of "The Waste Lands Ordinances, 1897, 1899, 1900, and 1903," at his office at Hill House, Mutwal, Colombo:

Such Special Officer, in pursuance of the powers vested in him by the said Ordinances, will declare by writing under his hand that the said land, to which no claim has been made, is the property of the Crown.

J. G. FRASER,  
Special Officer.

*Description of the Land referred to.*

The land commonly called or known as Ihala Talawakele, situate in the village of Ihala Talawa in the Ihala Medagandahe tulana of the Nuwaragam korale of the Nuwaragampalata, in the North-Central Province, containing in extent 1 rood and 38 perches, shown as lot 15c in preliminary plan 302 and in the annexed certified tracing therefrom; and bounded as follows: on the north by Moragodakele (T. P. 194,145), the reservation for ela declared Crown; on the east by Moragodakele (T. P. 194,145); on the south by Ihalawela (P. P. 2,645/A 145 and A 145½) (private); on the west by Ihala Talawakele declared Crown.



Scale of 8 Chains to an Inch.

Situation : Ihala Talawa village in Ihala Medagandahe tulana of Nuwaragam korale.

Preliminary plan 302.

Lot.	Name of Land.	Extent.		
		A.	R.	P.
15c	Ihala Talawakele	0	1	38

Field sheet F <sup>9</sup> 50—58

Surveyor-General's Office,  
Colombo, November 30, 1906.

C. MEADEN,  
for Surveyor-General.

2,869

Anuradhapura S. O. 12—1907

Notice under "The Waste Lands Ordinances of 1897, 1899, 1900, and 1903."

TAKE notice, that unless within three months from the 21st day of June, 1907, the persons, if any, who claim any interest in the lands hereinafter mentioned or in any one or more of such lands or to some interest therein make claim in person or in writing to the said lands or any of them or to some interest therein to W. E. Wait, Esq., Special Officer appointed under section 28 of "The Waste Lands Ordinances, 1897, 1899, 1900, and 1903," at his office at Hill House, Mutwal, Colombo :

Such Special Officer, in pursuance of the powers vested in him by the said Ordinances, will declare by writing under his hand that the said lands or such of them, as to which no claim has been made, are the property of the Crown.

W. E. WAIT,  
Special Officer.

*Description of the Lands referred to.*

The following lots situated in the village of Kusawa, in the Nachcha tulana of the Ulagalla korale of the Hurulupalata, in the North-Central Province, as described in the annexed certified tracing :—

Preliminary plan 244.

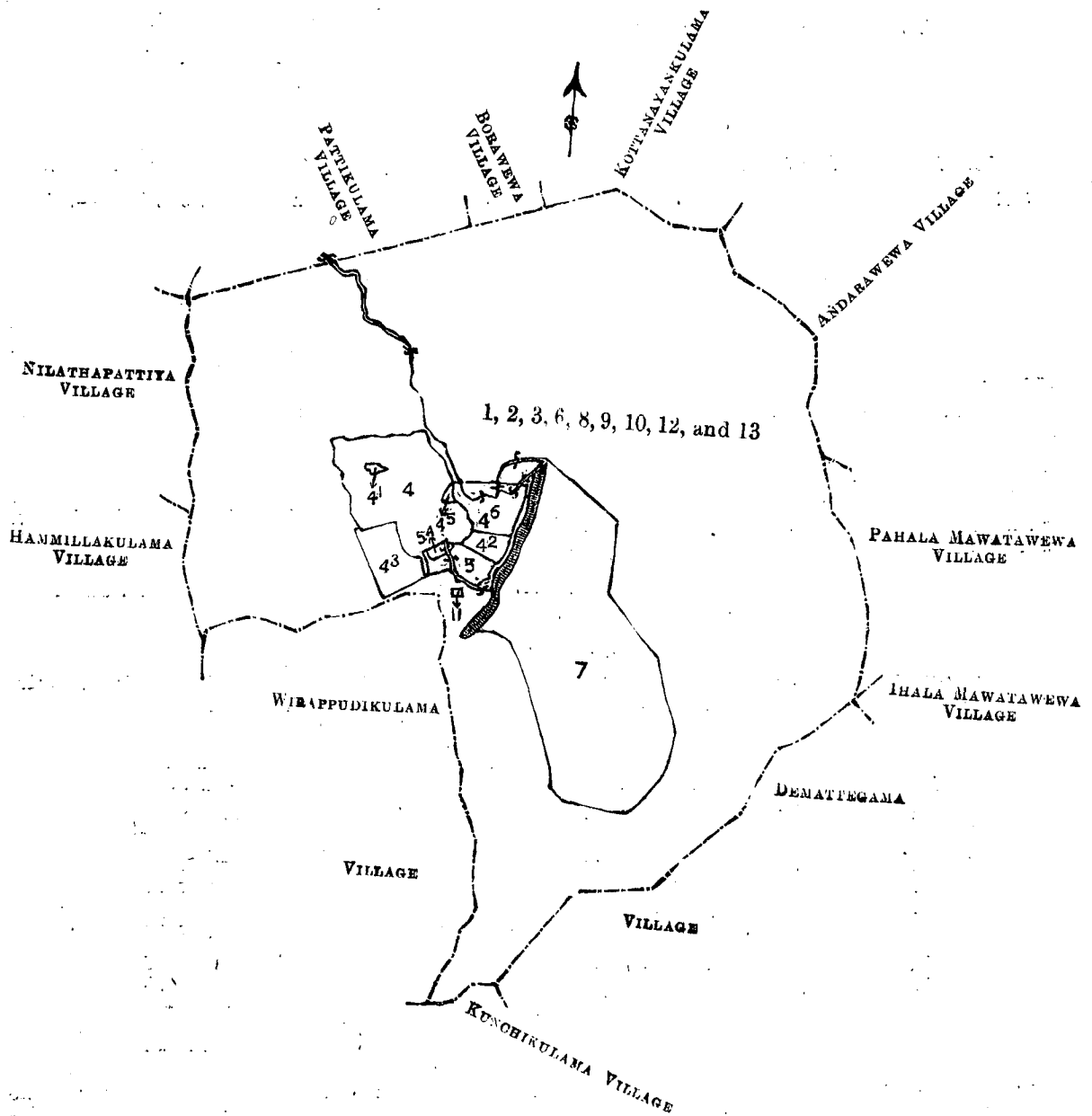
Lot.	Name of Land.	Extent.		
		A.	R.	P.
1	Kusawakele	223	0	39
2	Kusawamukalana	149	0	29
3	Wihena	12	1	15
6	Wekandebima	1	1	0
8	Kusawahena	504	1	19
9	Kusawatisbamba	1	1	21
10	Kusawaminipittaniya	0	1	21
12	Kusawamukalana	38	3	5
13	Do.	40	0	20
		971	0	9

and bounded as follows : on the north by the village limit of Pattikulama, the village limit of Borawewa, the village limit of Kattanayankulama ; on the east by the village limit of Andarawewa, the village limit of Pahalamawatawewa, the village limit of Ihalamawatawewa ; on the south by the village limit of Demattegama, the village limit of Kunchikulama ; on the west by the village limit of Wirappudikulama, the village limit of Hammillakulama, the village limit of Nilathapattiya.

NOTE.—The following lots lying within the boundaries are excluded from this notice, and their aggregate acreage of 207 acres and 37 perches is not included in the acreage of 971 acres and 9 perches given above :—

Preliminary plan 244.

Lot.	Name of Land.	Extent.		
		A.	R.	P.
4	Kusawawela	37	1	31
4/1	T. P. 121,094	0	1	25
4/2	T. P. 150,841	4	1	4
43	T. Ps. 134,571, 134,572, 158,387	10	1	33
4/5	T. P. 194,140	0	1	3
4/6	Migahakele (P. P. 694/2,293)	11	0	25
5	Kusawagammedda	5	3	8
5a	Kongahakamata (P. P. 694/2,294)	0	3	19
7	Kasawawewa	136	1	24
11	Mosque	0	0	25
		207	0	37



Scale of 32 Chains to an Inch.

Situation : Kusawa village in Nachcha tulana of Ulagalla korale.

Preliminary plan 244.

Lot.	Name of Land.	Extent.		
		A.	R.	P.
1	Kusawakele	223	0	39
2	Kusawamukalana	149	0	29
3	Wihena	12	1	15
6	Wekandebima	1	1	0
8	Kusawahena	504	1	19
9	Kusawatisbamba	1	1	21
10	Kusawaminipittaniya	0	1	21
12	Kusawamukalana	38	3	5
13	Do.	40	0	20
		<b>971</b>	<b>0</b>	<b>9</b>

*Lots excluded.*

## Preliminary plan 244.

Lot.	Name of Land.	Extent.		
		A.	R.	P.
4	Kusawawela	37	1	31
4/1	T. P. 121,094	0	1	25
4/2	T. P. 150,841	4	1	4
4/3	T. Ps. 134,571, 134,572, 158,387	10	1	33
4/5	T. P. 194,140	0	1	3
4/6	Migahakele (P. P. 694/2,293)	11	0	25
5	Kusawagammedda	5	3	8
5a	Kongahakamata (P. P. 694/2,294)	0	3	19
7	Kasawawewa	136	1	24
11	Mosque	0	0	25
		207	0	37

Sheets F<sup>9</sup><sub>55-63</sub>, F<sup>9</sup><sub>56-64</sub>, F<sup>14</sup><sub>7-15</sub>, & F<sup>14</sup><sub>8-16</sub>

Surveyor-General's Office,  
Colombo, December 13, 1906.

C. MEADEN,  
for Surveyor-General.

2,672

Anuradhapura S. O. 15-1907

**Notice under "The Waste Lands Ordinances of 1897, 1899, 1900, and 1903."**

TAKE notice, that unless within three months from the 21st day of June, 1907, the persons, if any, who claim any interest in the lands hereinafter mentioned or in any one or more of such lands or to some interest therein make claim in person or in writing to the said lands or any of them, or to some interest therein, to W. E. Wait, Esq., Special Officer appointed under section 28 of "The Waste Lands Ordinances, 1897, 1899, 1900, and 1903," at his office at Hill House, Mutwal, Colombo:

Such Special Officer, in pursuance of the powers vested in him by the said Ordinances, will declare by writing under his hand that the said lands or such of them, as to which no claim has been made, are the property of the Crown.

W. E. WAIT,  
Special Officer.

*Description of the Lands referred to.*

The following lots situated in the village of Minhettigama, in the Pahalawewu tulana of the Kende korale of the Nuwaragampalata, in the North-Central Province, as described in the annexed certified tracing:—

## Preliminary plan 453.

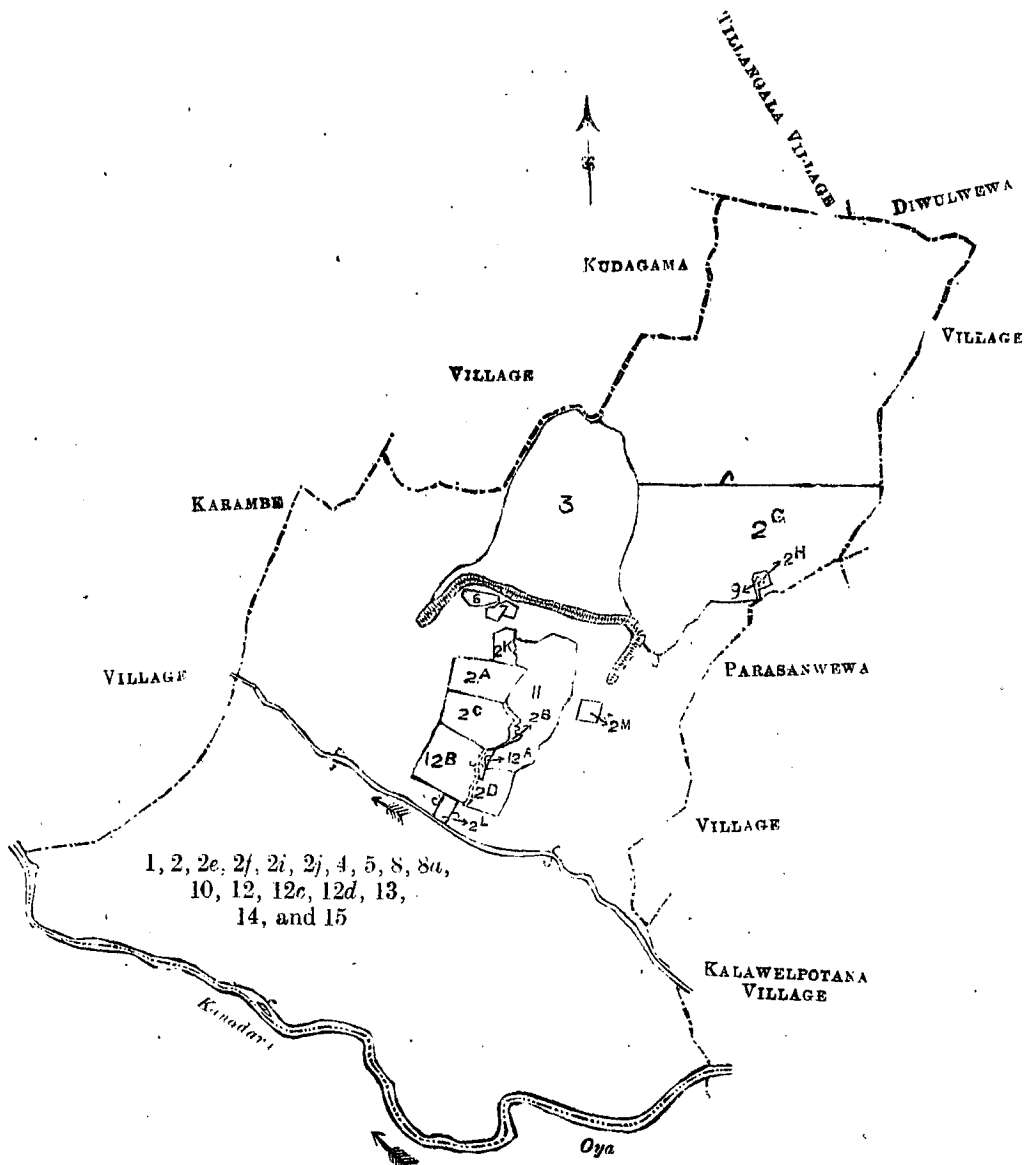
Lot.	Name of Land.	Extent.		
		A.	R.	P.
1	Wewihalahena	4	0	24
2	Ibbekatuwa	866	0	21
2e	Ela reservation	0	0	7
2f	Do.	0	0	2
2i	Ibbekatuwa, Puramaduwakatuwa, &c.	1	2	32
2j	Do.	2	3	22
4	Paragawahena	1	3	9
5	Minhettigamahena	5	2	30
8	Minhettigamatisbamba	3	0	6
8a	Minhettigamapasbamba	0	3	6
10	Nambiralagehena	2	1	13
12	Minhettigamahena	0	0	22
12c	Ela reservation	0	0	17
12d	Do.	0	0	4
13	Palugangodakele	1	3	20
14	Ibbekatuwahena	1	0	9
15	Kanadaraoyaduwa	0	0	17
		891	3	21

and bounded as follows: on the north by the village limit of Tillangala, the village limit of Diwulwewa; on the east by the village limit of Diwulwewa, the village limit of Parasanwewa, the village limit of Kalawelpotana; on the south by the Kanadara-oya; on the west by the Kanadara-oya, the village limit of Karambe, the village limit of Kudagama.

NOTE.—The following lots lying within the above boundaries are excluded from this notice, and their aggregate acreage of 197 acres and 36 perches is not included in the acreage of 891 acres 3 roods and 21 perches given above :—

Preliminary plan 453.

Lot.	Name of Land.	Extent.		
		A.	R.	P.
2a	Minhettigama-akkare (T. Ps. 229,571 and 227,485)	6	1	21
2b	Minhettigama-akkarawela (T. P. 227,486)	0	1	21
2c	Minhettigama-akkare (P. P. 2,079/6,192)	7	3	36
2d	Minhettigama-alutakkare (P. P. 3,057/9,801)	4	3	0
2g	Ibbekatuwa, Puramaduwekatuwa, &c.	74	2	11
2h	Minhettigamaminipitiya	0	1	39
2k	Ibbekatuwa, Puramaduwekatuwa, &c.	2	0	30
2l	Do.	1	0	0
2m	Minhettigama-alutwatta	0	3	35
3	Minhettigamawewa	67	1	30
6	Minhettigamammedda	1	0	24
7	Do.	1	1	10
9	Minhettigamaminipitiya	0	0	5
11	Minhettigamapurawela	19	1	1
12a	Do.	0	0	2
12b	Akkarehena (T. P. 195,673)	9	1	11
		<b>197</b>	<b>0</b>	<b>36</b>



Scale of 32 Chains to an Inch.

Situation : Minhettigama village in Pahalawewu tulana of Kende korale.

Preliminary plan 453.

Lot.	Name of Land.	Extent.		
		A.	R.	P.
1	Wewihalahena	4	0	24
2	Ibbekatuwa	866	0	21
2e	Ela reservation	0	0	7
2f	Do.	0	0	2
2i	Ibbekatuwa, Puramaduwakatuwa, &c.	1	2	32
2j	Do.	2	3	22
4	Paragawahena	1	3	9
5	Minhettigamahena	5	2	30
8	Minhettigamatisbamba	3	0	6
8a	Minhettigamapasbamba	0	3	6
10	Nambiralagehena	2	1	13
12	Minhettigamahena	0	0	22
12c	Ela reservation	0	0	17
12d	Do.	0	0	4
13	Palugangodakēle	1	3	20
14	Ibbekatuwahena	1	0	9
15	Kanadaraoyaduwa	0	0	17
		891	3	21

*Lots excluded.*

2a	Minhettigama-akkare (T. Ps. 229,571 and 227,485)	6	1	21
2b	Minhettigama-akkarawela (T. P. 227,486)	0	1	21
2c	Minhettigama-akkare (P. P. 2,079/6,192)	7	3	36
2d	Minhettigama-alutakkare (P. P. 3,057/9,801)	4	3	0
2g	Ibbekatuwa, Puramaduwekatuwa, &c.	74	2	11
2h	Minhettigaminipitiya	0	1	39
2k	Ibbekatuwa, Puramaduwekatuwa, &c.	2	0	30
2l	Do.	1	0	0
2m	Minhettigama-alutwatta	0	3	35
3	Minhettigamawewa	67	1	30
6	Minhettigamagammedda	1	0	24
7	Do.	1	1	10
9	Minhettigaminipitiya	0	0	5
11	Minhettigamapurawela	19	1	1
12a	Do.	0	0	2
12b	Akkarehena (T. P. 195,673)	9	1	11
		197	0	36

Sheets C <sup>24</sup> 19-27, C <sup>24</sup> 20-28, C <sup>24</sup> 34-42, C <sup>24</sup> 35-43, & C <sup>24</sup> 36-44

Surveyor-General's Office,  
Colombo, January 21, 1907.

C. MEADEN,  
for Surveyor-General.

2,677

Anuradhapura S. O. 20-1907

Notice under "The Waste Lands Ordinances of 1897, 1899, 1900, and 1903."

TAKE notice, that unless within three months from the 21st day of June, 1907, the persons, if any, who claim any interest in the lands hereinafter mentioned or in any one or more of such lands make claim in person or in writing to the said lands or any of them or to some interest therein to J. M. Davies, Esq., Special Officer appointed under section 28 of "The Waste Lands Ordinances, 1897, 1899, 1900, and 1903," at his office at Hill House, Mutwal, Colombo :

Such Special Officer, in pursuance of the powers vested in him by the said Ordinances, will declare by writing under his hand that the said lands or such of them, as to which no claim has been made, are the property of the Crown.

J. M. DAVIES,  
Special Officer.

*Description of the Lands referred to.*

The following lots situated in the village of Siyambalamure, in the West Giruwa pattu of the Hambantota District, in the Southern Province, as described in the annexed certified tracing :—

## Preliminary plan 198.

Lot.	Name of Land.	Extent.		
		A.	R.	P.
4	Mahagalagawawatta .. .. .	0	1	29
7	Bogahagawakoratuwa .. .. .	1	3	19
11	Nikaketiyeheha .. .. .	3	1	14
12	Emitiyaketiyeheha, Batumullegodahena, Pinnawelketiyeheha, Medagodahena, Iskolewatta, Amagewatteheha, Nikaketiyehekella, Nikaketiyeuwattekehelkoratuwa, Nikaketiyeheha, Dambehena, Bogahahena, Kolongehena, Bogahalanda, Egodawatteheha, Galgodamandiya, Diganekoratuwa, Ranahehena, Marawehena, Pinnagahaliyadda, Julhena, Dunumadalahena, Kosgahahena, Ambagahawatta, Kalaotuwahehena, Madittehena, Mahahenyaya .. .. .	322	1	8
13	Bogahalandekoratuwa .. .. .	1	1	6
17	Ketakelegahahena .. .. .	7	2	28
		<b>336</b>	<b>3</b>	<b>24</b>

and bounded as follows : on the north by the village limit of Udawelmulla, the village limit of Alupothdeniya, a water-course, Weeramurekumbura claimed by Samaraweera Arachchige Samalishamy and others, the Hadigedara-dola ; on the east by the village limit of Kohomporuwa, the village limit of Daramitiara, a stream, the village limit of Daramitiara ; on the south by the village limit of Miyanakoladeniya, the village limit of Katuwana, the village limit of Nakandawala ; on the west by the Umandola, Ehelagahawatta claimed by Samage Kiri Appu, the Uman-dola, Dangahawatta claimed by Samage Kiri Appu, Maharuppe claimed by Samage Kiri Appu, Puwakwatta claimed by Vidana Patiranage Dineshamy, Ikkangahahena claimed by ditto, Puwakwatta claimed by ditto, Maharuppe claimed by ditto, the Umandola, part of Miriswatteheha claimed by Jayaweera Radage Babappuwa, Pinnagahaliyadda *alias* Alutkapatenumabedumbatumulla claimed by Samage Hinni Appu, Batumulla claimed by Jayaweera Radage Juwanisa and others, Hewabaddiwela claimed by Jayaweera Radage Abara's widow, Amudamanekumbura claimed by Amudamana Arachchige Punchi Appu and others, Meegasmulla claimed by Samarasin Kankanange Jayanhamy, Amudamanekumbura claimed by Amudamana Arachchige Punchi Appu and others, Nikaketiya claimed by Jayaweera Radage Heena, Yapagekumbura claimed by Yapa Arachchige Don Nikulas, Kolonnagekumbura claimed by Malawi Patiranage Don Samel, Police Officer of Talwatta, Pindenya claimed by Katuwana Pansala, Jasingekumbura claimed by Jasinge Davit and others, Galagawaliadda claimed by Samaraweera kuttige Sarnelis, Ranasingekumbura claimed by Don Davith Samarasinha of Talwatta, Ihalawatta claimed by Samage Andris and others, Diggamagekoratuwa claimed by ditto, Jasingekumbura claimed by Jasinge Davith and others, Welideniya claimed by Samage Don Andris and others, Asweddamakoratuwa claimed by ditto, Beligahawatta claimed by ditto, Mahagalagawawatta claimed by Jayaweera Radage Juwanisa, Pinnullewatta claimed by Jayaweera Radage Babappuwa, Ambagahakoratuwa claimed by ditto, Talgahawatta claimed by Munasin Dissanayaka Cornelis, Vidane Arachchi, the Umandola, the village limit of Udawelmulla.

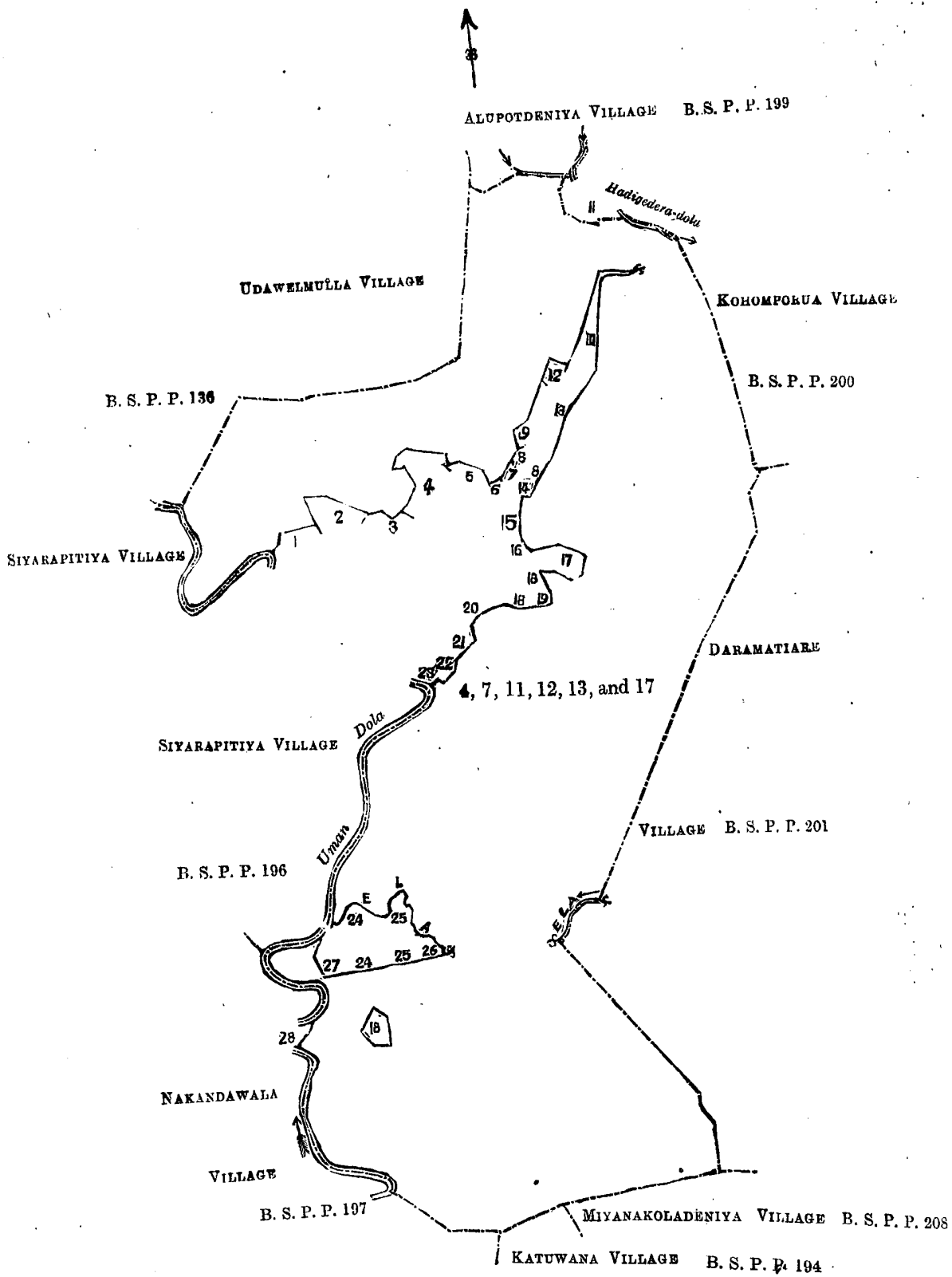
NOTE.—The following lot lying within the above boundaries is excluded from this notice, and its extent of 3 roods and 29 perches is not included in the acreage of 336 acres 3 roods and 24 perches, given above :—

## Preliminary plan 198.

Lot.	Name of Land.	Extent.		
		A.	R.	P.
18	Dangahawatta .. .. .	0	3	29

[For Tracing see page 627.]





Scale of 16 Chains to an Inch.

## List of Boundaries.

Lot.	Name of Land.	Lot.	Name of Land.
1	Talgahawatta	16	Yapagekumbura
2	Ambagahakoratuwa	17	Nikaketiya
3	Pinmullawatta	18	Amudamanekumbura
4	Mahagalagawawatta	19	Meegasmulla
5	Beligahawatta	20	Hewabaddiwela
6	Asweddamakoratuwa	21	Batumulla
7	Welideniya	22	Pinnagahaliyadda <i>alias</i> Alutkapu- tenumebedumebatumulla
8	Jasingekumbura	23	Part of Miriswattahena
9	Diggamekoratuwa	24	Maharuppe
10	Ranasingekumbura	25	Puwakwatta
11	Weeramurekumbura	26	Ikkangahahena
12	Ihalawatta	27	Dangahawatta
13	Galagawaliyadda	28	Ehalagahawatta
14	Pideniya		
5	Kolunnagekumbura		

Situation : Siyambalamure village in West Giruwa pattu of Hambantota District.

Preliminary plan 198.

Lot.	Name of Land.	Extent.		
		A.	R.	P.
4	Mahagalagawawatta	0	1	29
7	Bogahagawakoratuwa	1	3	19
11	Nikaketiyeheha	3	1	14
12	Emitiyaketiyeheha, Batumullegodahena, Pinnawel- ketiyeheha, Medagodahena, Iskolewatta, Amage- wattahena, Nikaketiyehekella, Nikaketiye- wattahena, Nikaketiyeheha, Dambehena, Bo- gahahena, Kolongehena, Bogahalanda, Egodawatte- hena, Galgodamandiya, Diganekoratuwa, Rana- hingehena, Marawehena, Pinnagahaliyadda, Julhena, Dunumadalahaena, Kosgahahena, Ambagahawatta, Kalaotuwawehena, Madittehena, Mahahenyaya	322	1	8
13	Bogahalandekoratuwa	1	1	6
17	Ketakelagahahena	7	2	28
		<u>336</u>	<u>3</u>	<u>24</u>

Lot excluded.

18	Dangahawatta	0	3	29
----	--------------	---	---	----

Field sheets O <sup>15</sup> 7-15 and O <sup>15</sup> 8-16.

Surveyor-General's Office,  
Colombo, May 10, 1907.

J. B. M. RIDOUT,  
for Surveyor-General.

2,763

Hambantota S. O. 7-1907

**Notice under "The Waste Lands Ordinances of 1897, 1899, 1900, and 1903."**

TAKE notice, that unless within three months from the 21st day of June, 1907, the persons, if any, who claim any interest in the lands hereinafter mentioned or in any one or more of such lands, make claim in person or in writing to the said lands or any of them or to some interest therein to J. M. Davies, Esq., Special Officer appointed under section 28 of "The Waste Lands Ordinances, 1897, 1899, 1900, and 1903," at his office at Hill House, Mutwal, Colombo :

Such Special Officer, in pursuance of the powers vested in him by the said Ordinances, will declare by writing under his hand that the said lands or such of them, as to which no claim has been made, are the property of the Crown.

J. M. DAVIES,  
Special Officer.

*Description of the Lands referred to.*

The following lots situated in the village of Daramitiara, in the West Giruwa pattu of the Hambantota District, in the Southern Province, as described in the annexed certified tracing :—

## Preliminary plan 201.

Lot.	Name of Land.	Extent.		
		A.	R.	P.
6	Helambagahawattekehelkoratuwa, Helambagahawattehenkella, Nohoragahawattehenkella, Yabaraketiye-hena, Talagahawattehena, Yabaraketiyehekehelkoratuwa, Pussagawahena	20	2	0
20	Dambegawahena, PUNCHIRALAYAGAHAWATTEBEDIKELLA	3	2	28
24	Serugahahena	1	0	35
25	Serugahahena, Deniyagawahena, Kaluwagahahena, Kiulawattehenkella, Heenarangahawattehena, Puswelketiya, Dambegawahena, PUNCHIRALAYAGAHAWATTEBEDDEKELLA, Katuwehena, PUNCHIKATUWEHENA, Katuwehenedeniya, Penidodangahahena, Pawarapolahena, Maragahawattehenkella, Pawarapolahenekehelkoratuwa, Emitiyaketiyehena, Ugulahelunagahawatta, Etambagahahena, Kirimetigodahena, Puhujulagawahena, Wattedehewattekella, Kosgahahena, Elawelketiya, Rukattanegawahena, Kiriwalaketiya, Kolongegawahena, Liyanagehena, Beligahawattehena, Minirampolagawahena, Heendehipanduragawahena, Mahakolangeawahena	244	2	32
25b	Katuwehena, Bogahahena (P. P. 6,334/16,706)	2	0	30
25c	Do.	0	0	16
		272	1	21

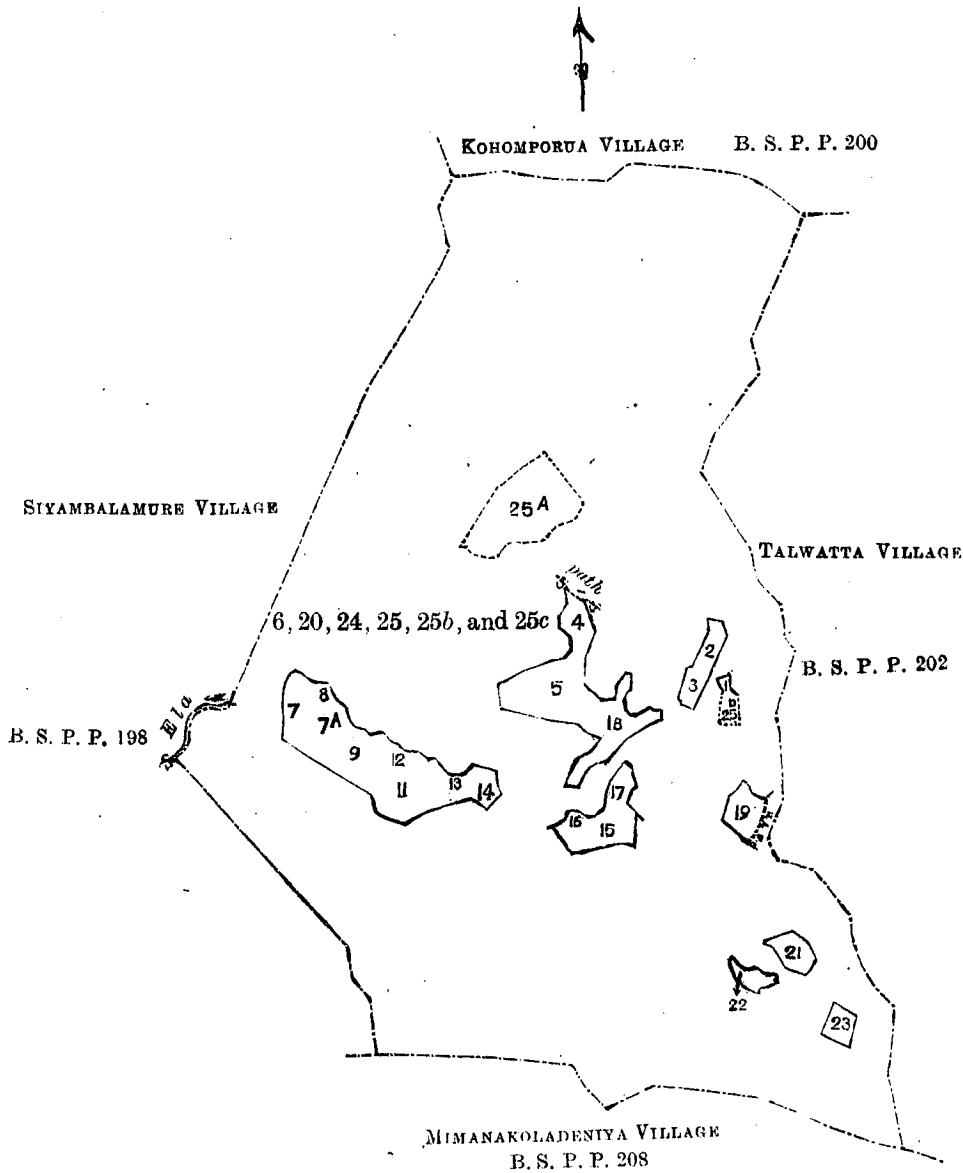
and bounded as follows : on the north by the village limit of Kohomporuwa ; on the east by the village limit of Talwatta ; on the south by the village limit of Mimanakoladeniya ; on the west by the village limit of Siyambalamure.

NOTE.—The following lots lying within the above boundaries are excluded from this notice, and their aggregate acreage of 28 acres and 22 perches is not included in the acreage of 272 acres 1 rood and 21 perches given above :—

## Preliminary plan 201.

Lot.	Name of Land.	Extent.		
		A.	R.	P.
1	Pawarapoladeniya	0	0	22
2	Pawarapolahenewatta	0	3	5
3	Pawarapolawatta	0	2	1
4	Mahawelagahagawawatta	1	0	24
5	Pansalawatta, Pahalawatta, Alutwatta	3	2	10
7	Wattedehewatta (T. P. 218,541)	1	1	38
7a	Godawalagawawatta (P. P. 6,334/16,713)	1	2	14
8	Godawalagawakella	0	1	5
9	Telambugahawattekella (T. P. 225,330)	2	0	11
11	Telambugahawatta	2	1	27
12	Telambugahawattedeniya	0	1	2
13	Telambugahakumbura	0	0	14
14	Nohoragahawatta	0	2	14
15	Dambegawawatta	1	2	0
16	Do.	0	1	6
17	Helambagahawatta	0	2	36
18	Julagawadeniya	2	0	14
19	PUNCHIRALAYAGAHAWATTA	1	0	25
21	Kiulawatta	0	3	20
22	Kiularedeniya	0	2	3
23	Serugahahenewatta	0	2	26
25a	Minirampolahena (T. P. 219,691)	4	3	35
25d	Helambagahawatta (P. P. 6,334/16,709)	0	1	30
		28	0	22

(For Tracing see page 610.)



Scale of 16 Chains to an Inch.

Situation : Daramitiara village in Giruwa Pattu West.

Preliminary plan 201.

Lot.	Name of Land.	Extent. A. R. P.
6	Helambagahawattekehelkoratuwa, Helambagahawattehenkella, Nohoragahawattehenkella, Yabaraketiye-hena, Talagahawattehena, Yabaraketiyehekehelkoratuwa, Pussagawahena	20 2 0
20	Dambegawahena, PUNCHIRALAYAGAHAWATTEBEDIKELLA	3 2 28
24	Serugahahena	1 0 35
25	Serugahahena, Deniyagawahena, Kaluwagahahena, Kiularewattehenkella, Heennarangahawattehena, Puswelketiya, Dambegawahena, PUNCHIRALAYAGAHAWATTEBEDDEKELLA, Katuwehena, PUNCHIKATUWEHENA, Katuwehenedeniya, Penidodangahahena, Pawarapolahena, Maragahawattehenkella, Pawarapolahenekehelkoratuwa, Emitiyaketiye-hena, Ugulahelungahawatta, Etambagahahena, Kirimetigodahena, Puhujulagawahena, Wattehenewattekella, Kosgahahena, Elawelketiya, Rukattanegawahena, Kiriwalaketiya, Kolangegawahena, Liyanagehena, Beligahawattehena, Minirampolagawahena, Heendehipanduragawahena, Mahakolangegawahena	244 2 32
25b	Katuwehena, Bogahahena (P. P. 6,334/16,706,	2 0 30
25c	Do.	0 0 16
		<b>272 1 21</b>

*Lots excluded.*

Lot.	Name of Land.	Extent.		
		A.	R.	P.
1	Pawarapoladeniya .. .. .	0	0	22
2	Pawarapolahenewatta .. .. .	0	3	5
3	Pawarapolawatta .. .. .	0	2	1
4	Mahawelagahawawatta .. .. .	1	0	24
5	Pansalawatta, Pahalawatta, Alutwatta .. .. .	3	2	10
7	Wattehenewatta (T. P. 218,541) .. .. .	1	1	38
7a	Godawalagawawatta (P. P. 6,33416,713) .. .. .	1	2	14
8	Godawalagawakella .. .. .	0	1	5
9	Telambugahawattekella (T. P. 225,330) .. .. .	2	0	11
11	Telambugahawatta .. .. .	2	1	27
12	Telambugahawattedeniya .. .. .	0	1	2
13	Telambugahakumbura .. .. .	0	0	14
14	Nohoragahawatta .. .. .	0	2	14
15	Dambegawawatta .. .. .	1	2	0
16	Do. .. .. .	0	1	6
17	Helambagahawatta .. .. .	0	2	36
18	Julagawadeniya .. .. .	2	0	14
19	Punchiralayagahawatta .. .. .	1	0	25
21	Kiularewatta .. .. .	0	3	20
22	Kiularedeniya .. .. .	0	2	3
23	Serugahahenewatta .. .. .	0	2	26
25a	Minirampolahena (T. P. 219,691) .. .. .	4	3	35
25b	Helambagahawatta (T. P. 6,33416,709) .. .. .	0	1	30
		28	0	22

Sheet O <sup>15</sup>  
8-16Surveyor-General's Office,  
Colombo, May 22, 1907.

2,764

J. B. M. RIDOUT,  
for Surveyor-General.

Hambantota S. O. 8-1907

**Notice under "The Waste Lands Ordinances of 1897, 1899, 1900, and 1903."**

**T**AKE notice, that unless within three months from the 21st day of June, 1907, the persons, if any, who claim any interest in the lands hereinafter mentioned or in any one or more of such lands make claim in person or in writing to the said lands or any of them or to some interest therein to J. G. Fraser, Esq., Special Officer appointed under section 28 of "The Waste Lands Ordinances, 1897, 1899, 1900, and 1903," at his office at Hill House, Mutwal, Colombo :

Such Special Officer, in pursuance of the powers vested in him by the said Ordinances, will declare by writing under his hand that the said lands or such of them, as to which no claim has been made, are the property of the Crown.

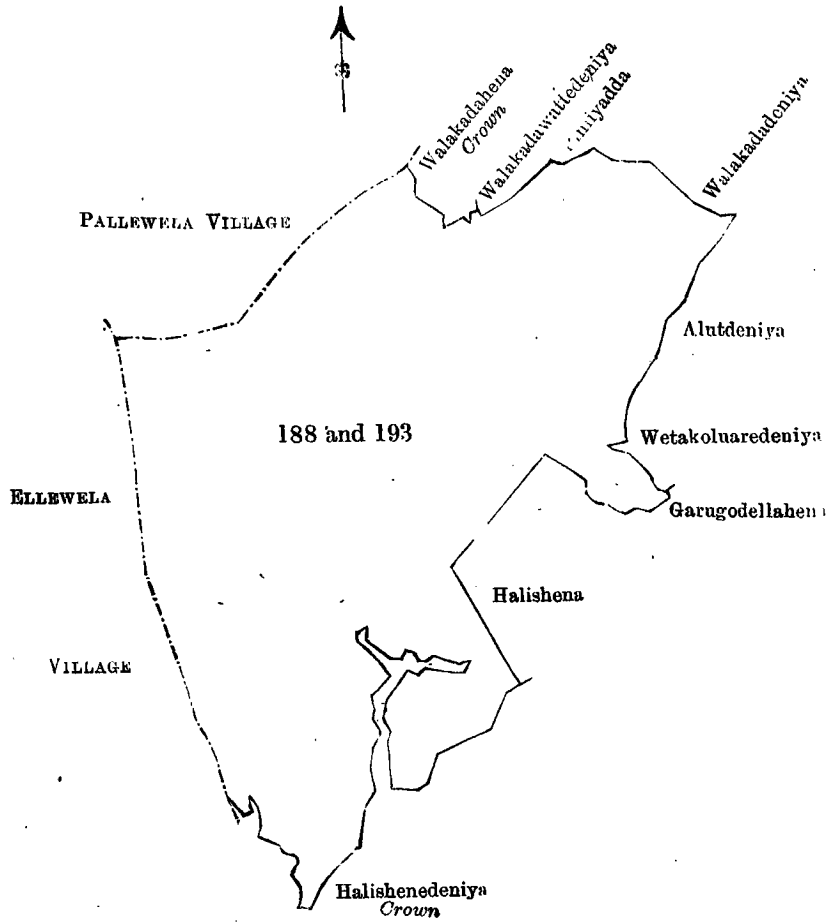
J. G. FRASER,  
Special Officer.*Description of the Lands referred to.*

The following lots situated in the village of Narawelpita, in the Kandaboda pattu of the Matara District in the Southern Province, as described in the annexed certified tracing :—

Preliminary plan 188.

Lot.	Name of Land.	Extent.		
		A.	R.	P.
188	Ankendaketiyakele and Halishena .. .. .	41	3	14
193	Wetakoluaredeniyatnaga .. .. .	0	2	10
		42	1	24

and bounded as follows : on the north by the village limit of Pallewela, Walakadahena belonging to the Crown, Walakadawattedeniya claimed by Ellewela Antonige Pinanchi and others, Pinliyadda claimed by Narawelpita Pahala Pansala, Walakadadeniya claimed by Peduru Arachchige Edonisa and others ; on the east by Alutdeniya claimed by Peduru Arachchige Dowa and others, Wetakoluaredeniya claimed by Peduru Arachchige Eliasa and others, Garugodellahena sold by Crown to Hewa Peduru Arachchige Andris, Halishena sold by Crown to H. Antonige Adonisa and another ; on the south by Halishenedeniya claimed by the Crown and by A. Babanchiya and others ; on the west by Halishenedeniya claimed by the Crown and by A. Babanchiya and others, the village limit of Ellewela.



Scale of 8 Chains to an Inch.

Situation : Narawelpita village in Kandaboda pattu.

Preliminary plan 188.

Lot.	Name of Land.	Extent.		
		A.	R.	P.
188	Ankendaketiyakele and Halishena	41	3	14
193	Wetakoluaredeniyatmaga	0	2	10
		42	1	24

Sheet O<sub>36-44</sub><sup>20</sup>

Surveyor-General's Office,  
Colombo, April 24, 1907.

2,765

C. MEADEN,  
for Surveyor-General.

Matara S. O. 5—1907

**Notice under "The Waste Lands Ordinances of 1897, 1899, 1900, and 1903."**

TAKE notice, that unless within three months from the 21st day of June, 1907, the persons, if any, who claim any interest in the lands hereinafter mentioned or in any one or more of such lands make claim in person or in writing to the said lands or any of them or to some interest therein to J. G. Fraser, Esq., Special Officer appointed under section 28 of "The Waste Lands Ordinances, 1897, 1899, 1900, and 1903," at his office at Hill House, Mutwal, Colombo :

Such Special Officer, in pursuance of the powers vested in him by the said Ordinances, will declare by writing under his hand that the said lands or such of them, as to which no claim has been made, are the property of the Crown.

J. G. FRASER,  
Special Officer.

*Description of the Lands referred to.*

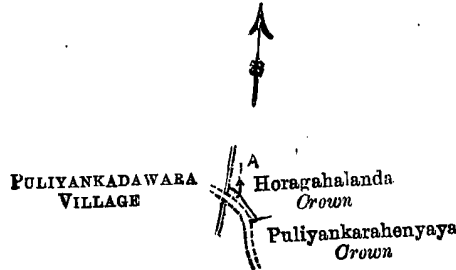
The following lots situated in the village of Puliyanakara, in the Yagam pattu of the Central Pitigal korale of the Chilaw District, in the North-Western Province, as described in the annexed certified tracings:—

I.

Preliminary plan 70.

Lot.	Name of Land.	Extent.	
		A.	R. P.
1a ..	Horagahalanda (road reservation) ..	0	0 4

and bounded as follows : on the north and east by Horagahalanda belonging to the Crown ; on the south by Puliyankarahenyaya belonging to the Crown ; on the west by a high road, the village limit of Puliyankadawara.



Scale of 8 Chains to an Inch.

Situation : Puliyankara village in Central Pitigal korale.

Preliminary plan 70.

Lot.	Name of Land.	Extent.	
		A.	R. P.
1a ..	Horagahalanda (road reservation) ..	0	0 4

Field sheet I <sup>6</sup> 55—63

Surveyor-General's Office,  
Colombo, May 23, 1907.

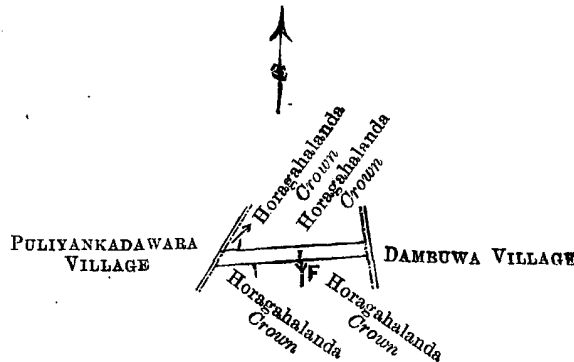
J. B. M. RIDOUT,  
for Surveyor-General.

II.

Preliminary plan 70.

Lot.	Name of Land.	Extent.	
		A.	R. P.
1f ..	Horagahalanda (road reservation) ..	0	1 8

and bounded as follows : on the north by Horagahalanda belonging to the Crown ; on the east by the village limit of Dambuwa ; on the south by Horagahalanda belonging to the Crown ; on the west by the village limit of Puliyankadawara.



Scale of 8 Chains to an Inch.

Situation : Puliyankara village in Central Pitigal korale.

Preliminary plan 70.

Lot.	Name of Land.	Extent.	
		A.	R. P.
1f ..	Horagahalanda (road reservation) ..	0	1 8

Field sheet I <sup>6</sup> 55—63

Surveyor-General's Office,  
Colombo, May 23, 1907.

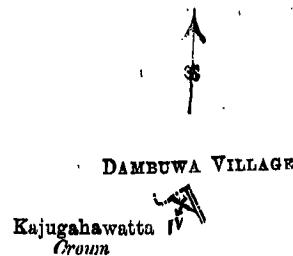
J. B. M. RIDOUT,  
for Surveyor-General.

## III.

Preliminary plan 70

Lot.	Name of Land.	Extent.		
		A.	R.	P.
1v	Kajugahawatta	0	0	5

and bounded as follows: on the north and east by the village limit of Dambuwa; on the south and west by Kajugahawatta belonging to the Crown.



Scale of 8 Chains to an Inch.

Situation: Puliyanakara village in Central Pitigal korale.

Preliminary plan 70.

Lot.	Name of Land.	Extent.		
		A.	R.	P.
1v	Kajugahawatta	0	0	5

Field sheet I <sup>6</sup><sub>56-64</sub>

Surveyor-General's Office,  
Colombo, May 23, 1907.

J. B. M. RIDOUT,  
for Surveyor-General.

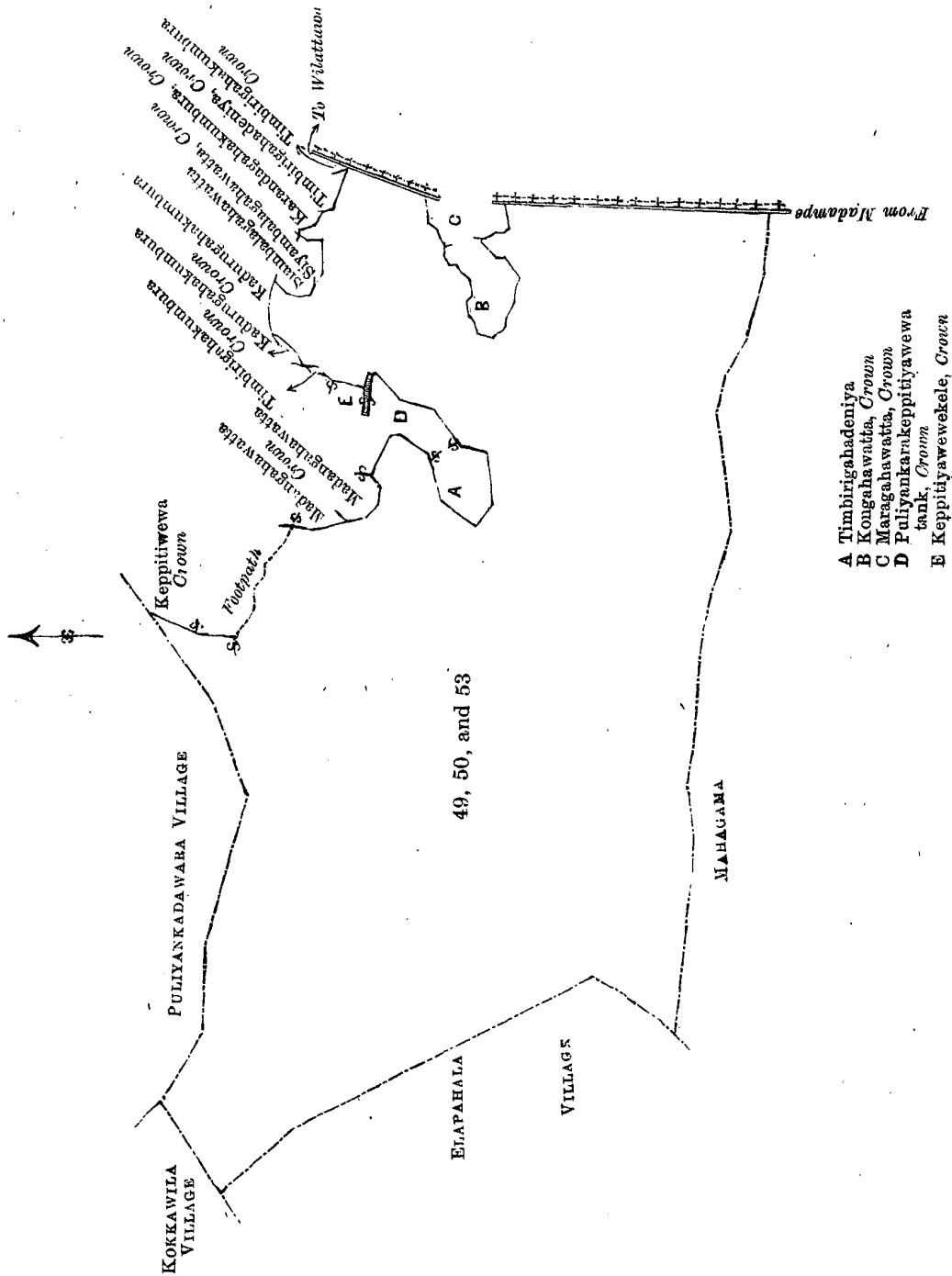
## IV.

Preliminary plan 70.

Lot. <sup>a</sup>	Name of Land.	Extent.		
		A.	R.	P.
49	Meegahahena, Kolunkuliyehenyaya	323	1	26
50	Kohombagahahena	1	2	35
53	Karankuliyেকে (P. P. 1,380/7,248½ & 1,380/7,248½)	11	1	30
		336	2	11

and bounded as follows: on the north by the village limit of Kokkawila, the village limit of Puliyanakadawara, Keppitiyewa belonging to the Crown, a footpath, Madangahawatta belonging to the Crown, Madangahawatta claimed by Appullanapedige Pahuli and others, Puliyanakara Keppitiyawa tank belonging to the Crown, Timbirigahadeniya claimed by the Crown and by Katuwa Velduraya, Puliyanakara Keppitiyawa tank belonging to the Crown, Keppitiyawewewekele claimed by the Crown, Timbirigahakumbura belonging to the Crown, Kadurugahakumbura belonging to the Crown, Kadurugahakumbura claimed by the Crown and by Geta-durayalage Mitiya, Police Duraya, and others, Siyambalagahawatta claimed by Walakul Pedige Mitiya, Siyambalagahawatta belonging to the Crown, Karandagahakumbura belonging to the Crown, Timbirigahadeniya belonging to the Crown, Timbirigahakumbura belonging to the Crown; on the east by the high road from Wilattawa to Madampe, Maragahawatta claimed by the Crown, Kongahawatta claimed by the Crown, Maragahawatta claimed by the Crown; the high road from Wilattawa to Madampe; on the south by the village limit of Mahagama; on the west by the village limit of Elapahala.





49, 50, and 53

Scale of 16 Chains to an Inch.

Situation : Puliyanakara village in Central Pitigal korale.

Preliminary plan 70.

Lot.	Name of Land.	Extent.	
		A.	R. P.
49	Meegahahena, Kolunkuliyehenyaya ..	323	1 26
50	Kohombagahahena ..	1	2 35
53	Karankuliyewekele (P. P. 1,380/7,248 $\frac{1}{2}$ & 1,380/7,248 $\frac{1}{2}$ ) ..	11	1 30
		<b>336</b>	<b>2 11</b>

Field sheets I  $\frac{11}{7-15}$ , I  $\frac{6}{55-63}$ , and I  $\frac{11}{8-16}$

Surveyor-General's Office,  
Colombo, May 23, 1907.

2,766

J. B. M. RIDOUT,  
for Surveyor-General.  
Chilaw S. O. 5—1907

D 6

**Notice under "The Waste Lands Ordinances of 1897, 1899, 1900, and 1903."**

**T**AKE notice, that unless within three months from the 21st day of June, 1907, the persons, if any, who claim any interest in the lands hereinafter mentioned or in any one or more of such lands make claim in person or in writing to the said lands or any of them or to some interest therein to J. G. Fraser, Esq., Special Officer appointed under section 28 of "The Waste Lands Ordinances, 1897, 1899, 1900, and 1903," at his office at Hill House, Mutwal, Colombo :

Such Special Officer, in pursuance of the powers vested in him by the said Ordinances, will declare by writing under his hand that the said lands or such of them, as to which no claim has been made, are the property of the Crown.

J. G. FRASER,  
Special Officer.

*Description of the Lands referred to.*

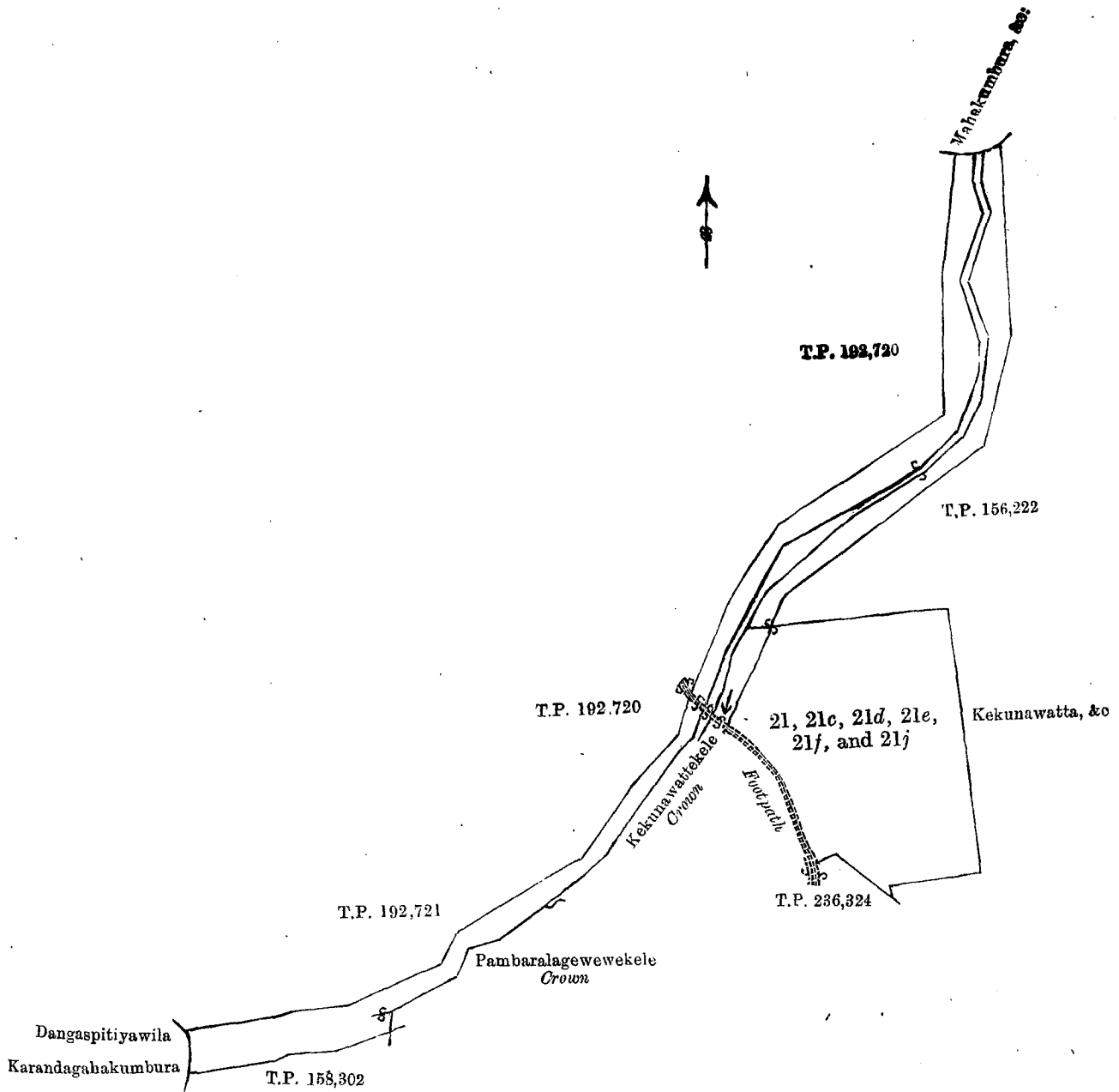
The following lots situated in the village of Kokkawila, in the Yagam pattu of the Central Pitigal korale of the Chilaw District, in the North-Western Province, as described in the annexed certified tracing:—

Preliminary plan 241.

Lot.	Name of Land.	Extent.		
		A.	R.	P.
21 ..	Kekunawatta (P. P. 1,497/7,782) ..	10	0	26
21c ..	Migahakotuwekele (P. P. 1,497/7,772) ..	5	0	22
21d ..	Kokkawilakele (P. P. 1,497/7,772½) ..	2	3	30
21e ..	Migahakotuwa (P. P. 1,497/7,775) ..	2	0	7
21f ..	Dikpitiya (P. P. 1,497/7,777) ..	1	0	6
21j ..	Kekunawatta (P. P. 1,497/7,782½) ..	1	2	38
		<u>23</u>	<u>0</u>	<u>9</u>

and bounded as follows : on the north by T. Ps. 192,721, 192,720, Mahakumbura, &c., claimed by Mudalihamy and others ; on the east by T. P. 156,222, Kekunawatta, &c. (private) ; on the south by Kekunawatta, &c. (private), T. P. 236,324, a footpath, Kekunawattekele belonging to the Crown, Pambaralagewewekele belonging to the Crown, T. P. 158,302 ; on the west by Dangaspitiyewila, Karandagahakumbura (private).

[For Tracing see page 637].



Scale of 8 Chains to an Inch.

Situation : Kokkawila village in Central Pitigal Korale.

Preliminary plan 241.

Lot.	Name of Land.	Extent.		
		A.	R.	P.
21 ..	Kekunawatta (P. P. 1,497/7,782) ..	10	0	26
21c ..	Migahakotuwekele (P. P. 1,497/7,772) ..	5	0	22
21d ..	Kokkawilakele (P. P. 1,497/7,772½) ..	2	3	30
21e ..	Migahakotuwa (P. P. 1,497/7,775) ..	2	0	7
21f ..	Dikpitiya (P. P. 1,497/7,777) ..	1	0	6
21j ..	Kekunawatta (P. P. 1,497/7,782¼) ..	1	2	38
		<b>23</b>	<b>0</b>	<b>9</b>

Field sheet I 6  
55—63

Surveyor-General's Office,  
Colombo, May 22, 1907.  
2,767

J. B. M. RIDOUT,  
for Surveyor-General.  
Chilaw S. O. 6—1907