

# Ceylon Government Gazette

Published by Authority.

No. 6,183—FRIDAY, MAY 10, 1907.

PART I.—General: Minutes, Proclamations, Appointments, and General Government Notifications. | PART III.—Provincial Administration.  
 PART II.—Legal and Judicial. | PART IV.—Land Settlement.  
 PART V.—Mercantile, Marine, Municipal, Local, &c.

*Separate paging is given to each Part in order that it may be filed separately.*

## Part IV.—Land Settlement.

	PAGE		PAGE
Preliminary Notices ..	375	Final Orders ..	397

### PRELIMINARY NOTICES.

#### Notice under "The Waste Lands Ordinances of 1897, 1899, 1900, and 1903."

TAKE notice, that unless within three months from the 10th day of May, 1907, the persons, if any, who claim any interest in the land hereinafter mentioned or in any portion thereof make claim in person or in writing to the said land or any portion thereof or to some interest therein to J. G. Fraser, Esq., Special Officer appointed under section 28 of "The Waste Lands Ordinances, 1897, 1899, 1900, and 1903," at his office at Hill House, Mutwal, Colombo:

Such Special Officer, in pursuance of the powers vested in him by the said Ordinances, will declare by writing under his hand that the said land or such portion of it, as to which no claim has been made, is the property of the Crown.

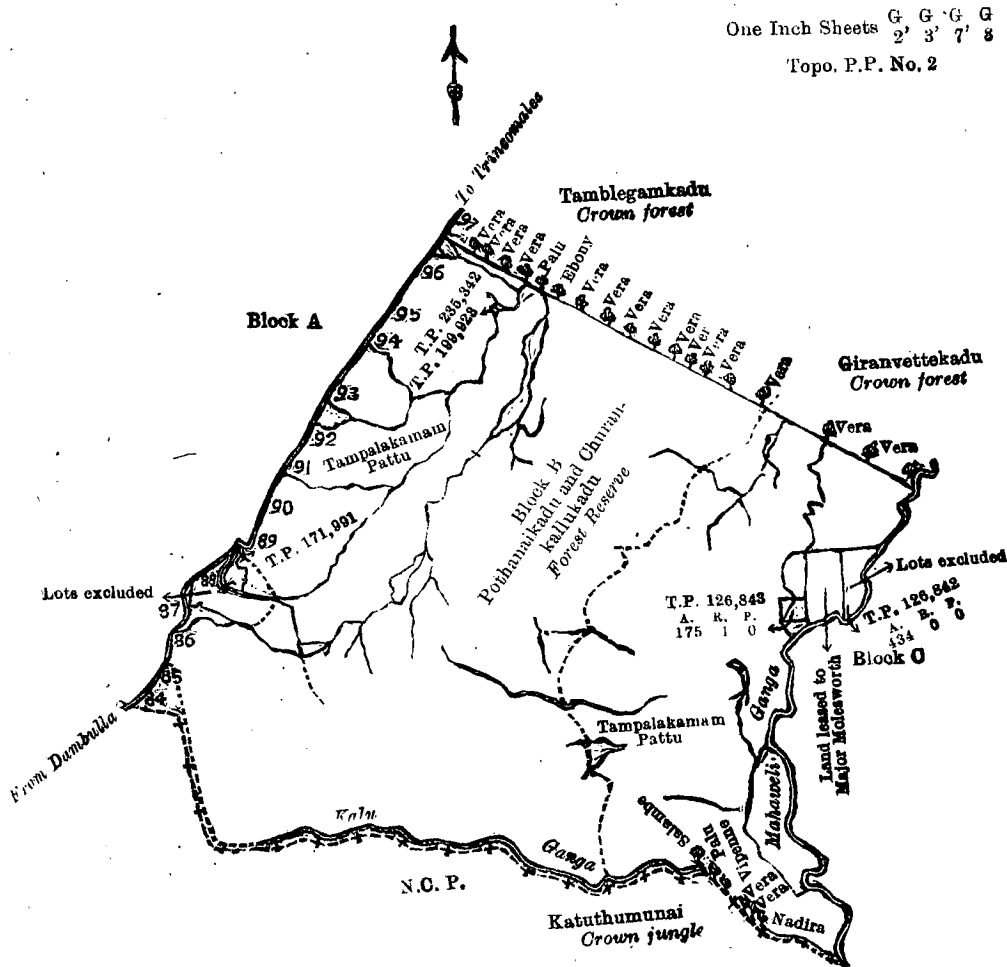
J. G. FRASER,  
Special Officer.

#### *Description of the Land referred to.*

The land commonly called or known as Pothanaikadu and Churankallukadu Forest Reserve, situated in the Tampalakamam pattu of the Trincomalee District, in the Eastern Province, containing in extent 89,445 acres 3 roods and 8 perches, and shown as block B in the topographical preliminary plan No. 2, and in the annexed certified tracing therefrom, and bounded as follows: on the north by the forest cut line running south-east by east (120°) from near the 97th milestone on the road from Kandy to Trincomalee to the Mahaweli-ganga; on the east by the Mahaweli-ganga; on the south by the boundary of the North-Central Province; and on the west by the road from Kandy to Trincomalee.

NOTE.—The following lands lying within the above boundaries are excluded from this notice, and their aggregate acreage of 2,662 acres 1 rood and 38 perches is not included in the acreage of 89,445 acres 3 roods and 8 perches given above:—

Land.		Extent.	
		A. R. P.	
(1) Land appearing in Title Plans Nos. 106,462, 106,463, 106,469, 106,470, 106,471, 106,472, 106,473, 106,474, 106,475, 106,476, 106,477, 106,478, 106,479, 115,881, 109,594, 106,484, 109,590, 106,480, 106,481, 108,529, 106,482, 106,483, 106,485, 173,026, 106,486, 106,487, 173,027, 106,491, 106,488, 106,492, 106,489, 106,493, 106,490, 108,532, 108,533, 106,494, 106,495, 106,496, 106,497, 173,028, 166,291, 108,524, 108,734, 127,507, 127,500, 108,711, 108,709, 108,710, 108,713, 108,712, 127,501, 123,239, 127,515, 123,238, 137,759, 137,761, 139,295, 139,296, 139,297, 137,760, 123,240, 139,298, 169,200, 139,317, 144,749, 144,750, 144,748, 144,742, 146,576, 170,628, 154,388, 154,389, 144,744, 144,747, 212,012, 197,514, 197,515, 154,390, 144,743, 144,745, 144,746, 197,908, 205,494, 239,439, 236,207, 205,495, 205,438, 205,497, 215,094, 205,496, 153,333, 153,334, 170,670, 173,002, 178,028, and 173,003, lots E 315, R 315, 9,440, and 9,460 in P. P. 766, lots 87,889, 87,899 <sub>a</sub> to 87,889 <sub>h</sub> , and 87,896 to 87,899 in P. P. 3,013, K 88 to Z 88 and 88½ in P. P. 3,269, lot 4,845 in P. P. 1,664, and 6,906 in P. P. 2,089	1,364	2	36
(2) Land appearing in title plan No. 171,991	..	..	..
(3) Land appearing in title plan No. 126,843	..	..	..
(4) Land appearing in title plan No. 126,842	..	..	..
(5) Land appearing in title plans Nos. 199,923 and 235,342	..	..	..
(6) Land shown as lot 10,735 in preliminary plan No. 886	..	..	..
		670	0 0
		175	1 0
		434	0 0
		13	0 26
		670	0 0
		<b>2,662</b>	<b>1 38</b>



One Inch Sheets G G G G  
2' 3' 7' 8  
Topo. P.P. No. 2

Scale of 4 Miles to an Inch.

Land called Pothanaikadu and Churankallukadu, situated in the Tampalakamam pattu of the Trincomalee District, in the Eastern Province, containing in extent 89,445 acres 3 roods and 8 perches.

*Lots excluded.*

Land.	Extent.	
	A.	R. P.
(1) Land appearing in Title Plans Nos. 106,462, 106,463, 106,469, 106,470, 106,471, 106,472, 106,473, 106,474, 106,475, 106,476, 106,477, 106,478, 106,479, 115,881, 109,594, 106,484, 109,590, 106,480, 106,481, 108,529, 106,482, 106,483, 106,485, 173,026, 106,486, 106,487, 173,027, 106,491, 106,488, 106,492, 106,489, 106,493, 106,490, 108,532, 108,533, 106,494, 106,495, 106,496, 106,497, 173,028, 166,291, 108,524, 108,734, 127,507, 127,500, 108,711, 108,709, 108,710, 108,713, 108,712, 127,501, 123,239, 127,515, 123,238, 137,759, 137,761, 139,295, 139,296, 139,297, 137,760, 123,240, 139,298, 169,200, 139,317, 144,749, 144,750, 144,748, 144,742, 146,576, 170,628, 154,388, 154,389, 144,744, 144,747, 212,012, 197,514, 197,515, 154,390, 144,743, 144,745, 144,746, 197,908, 205,494, 239,439, 236,207, 205,495, 205,438, 205,497, 215,094, 205,496, 153,333, 153,334, 170,670, 173,002, 178,028, and 173,003, lots E 315, R 315, 9,440, and 9,460 in P. P. 766, lots 87,889, 87,889a to 87,889h, and 87,896 to 87,899 in P. P. 3,013, K 88 to Z 88, and 88½ in P. P. 3,269, lot 4,845 in P. P. 1,664, and 6,906 in P. P. 2,089	1,364	2 36
(2) Land appearing in title plan No. 171,991	5	1 16
(3) Land appearing in title plan No. 126,843	175	1 0
(4) Land appearing in title plan No. 126,842	434	0 0
(5) Land appearing in title plans Nos. 199,923 and 235,342	13	0 26
(6) Land shown as lot 10,735 in preliminary plan No. 886	670	0 0
	<b>2,662</b>	<b>1 38</b>

Surveyor-General's Office,  
Colombo, January 28, 1907.  
2,701

C. MEADEN,  
for Surveyor-General.  
Trincomalee S. O. 2—1907

**Notice under "The Waste Lands Ordinances of 1897, 1899, 1900, and 1903."**

TAKE notice, that unless within three months from the 10th day of May, 1907, the persons, if any, who claim any interest in the lands hereinafter mentioned or in any one or more of such lands make claim in person or in writing to the said lands or any of them or to some interest therein to J. G. Fraser, Esq., Special Officer appointed under section 28 of "The Waste Lands Ordinances, 1897, 1899, 1900, and 1903," at his office at Hill House, Mutwal, Colombo:

Such Special Officer, in pursuance of the powers vested in him by the said Ordinances, will declare by writing under his hand that the said lands or such of them, as to which no claim has been made, are the property of the Crown.

J. G. FRASER,  
Special Officer.

*Description of the Lands referred to.*

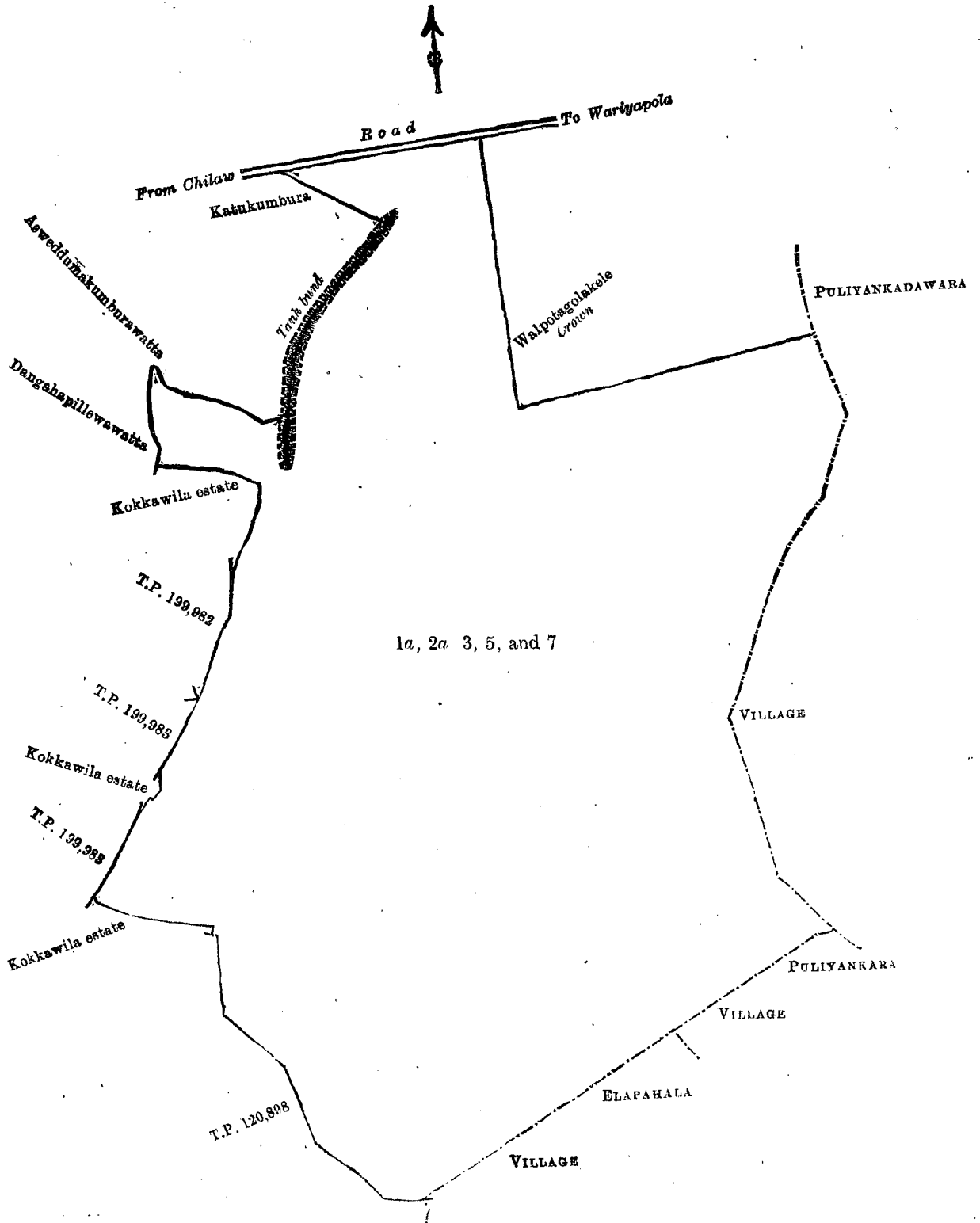
The following lots situated in the village of Kokkawila, in the Yagam pattu of the Central Pitigal korale of the Chilaw District, in the North-Western Province, as described in the annexed certified tracings:—

**I.**

Preliminary plan 241.

Lot.	Name of Land.	Extent	
		A.	R. P.
1a	Walpotiyayekela (P. P. 3,102/13,927)	1	3 22
2a	Do. (P.P. 3,102/13,926)	1	1 28
3	Wewagawagala, Kokkawilawewa (P.P. 1,380/W 634 and 7,240)	6	3 39
5	Welpotugalekele, Asweddumpillewa, Danwattayahenyaya alias Tittagarehenyaya	122	2 37
7	Boraluwala	0	0 5
		<b>133</b>	<b>0 11</b>

and bounded as follows: on the north by the road from Chilaw to Wariyapola, Walpotagolakele belonging to Crown; on the east by the village limit of Puliyankadawara; on the south by the village limit of Puliyankara, the village limit of Elapahala, T. P. 120,898, Kokkawila estate claimed by Mr. Johannes de Mel; on the west by T. P. 199,983, Kokkawila estate claimed by Mr. Johannes de Mel, T. P. 199,983, T. P. 199,982, Kokkawila estate claimed by Mr. Johannes de Mel, Dangahapillewewatta claimed by Wijesekera Seneviratne Ratnayaka Mudiyansele Ranhamy, Asweddumakumburawatta claimed by Wijesekera Seneviratne Ratnayaka Mudalihamy, the bund of a tank, Katukumbura claimed by Seneviratne Ratnayaka Mudiyansele Herathamy and others.



Scale of 8 Chains to an Inch.

Situation : Kokkawila village in Central Pitigal korale of Chilaw District.

Preliminary plan 241.

Lot.	Name of Land.	Extent.		
		A.	R.	P.
1a ..	Walpotiyayekele (P. P. 3,102/13,927)	1	3	22
2a ..	Do. (P.P. 3,102/13,926)	1	1	28
3 ..	Wewagawagala, Kokkawilawewa (P.P. 1,380/W 634 and 7,240)	6	3	39
5 ..	Welputugalekele, Asweddumpillewa, Danwatteyahenyaya <i>alias</i> Tittagarehenyaya	122	2	37
7 ..	Boraluwala	0	0	5
		133	0	11

Sheets I <sup>6</sup> 55—63 and I <sup>11</sup> 7—15

Surveyor-General's Office,  
Colombo January 31, 1907

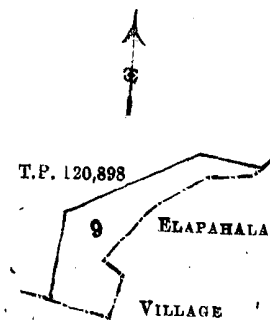
C. MEADEN,  
for Surveyor-General.

II.

Preliminary plan 241.

Lot.	Name of Land.	Extent.		
		A.	R.	P.
9 ..	Danwetiyeheyaya <i>alias</i> Tittagarehenyaya	1	3	28

and bounded as follows : on the north by T. P. 120,898 ; on the east and south by the village limit of Elapahala on the west by T. P. 120,898.



Scale of 8 Chains to an Inch.

Situation : Kokkawila village in Chilaw District.

Preliminary plan 241.

Lot.	Name of Land.	Extent.		
		A.	R.	P.
9 ..	Danwetiyeheyaya <i>alias</i> Tittagarehenyaya	1	3	28

Field sheet I <sup>11</sup> 7—15

Surveyor-General's Office,  
Colombo, January 31, 1907.

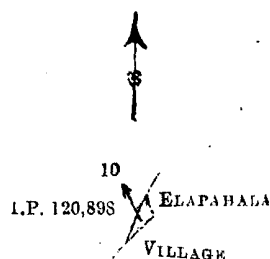
C. MEADEN,  
for Surveyor-General.

III.

Preliminary plan 241.

Lot.	Name of Land.	Extent.		
		A.	R.	P.
10 ..	Danwetiyeheyaya <i>alias</i> Tittagarehenyaya	0	0	10

and bounded as follows : on the north, east, and south by the village limit of Elapahala ; on the west by T. P. 120,898.



Scale of 8 Chains to an Inch.

Situation : Kokkawila village in Chilaw District.

Preliminary plan 241.

Lot.	Name of Land.	Extent. A. R. P.
10 ..	Danwetiyeheyaya <i>alias</i> Tittagareheyaya	0 0 10

Field sheet I <sup>11</sup>  
7—15

Surveyor-General's Office,  
Colombo, January 31, 1907.

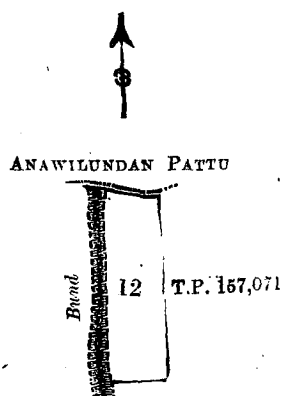
C. MEADEN,  
for Surveyor-General.

IV.

Preliminary plan 241.

Lot.	Name of Land.	Extent. A. R. P.
12 ..	Alutwewa (P. P. 1,497/7,768)	1 3 31

and bounded as follows : on the north by the boundary of Anawilundan pattu ; on the east and south by T. P. 157,071 ; on the west by a tank bund.



Scale of 8 Chains to an Inch.

Situation : Kokkawila village in Chilaw District.

Preliminary plan 241.

Lot.	Name of Land.	Extent. A. R. P.
12 ..	Alutwewa (P. P. 1,497/7,768)	1 3 31

Field sheet I <sup>6</sup>  
54—62

Surveyor-General's Office,  
Colombo, January 31, 1907.

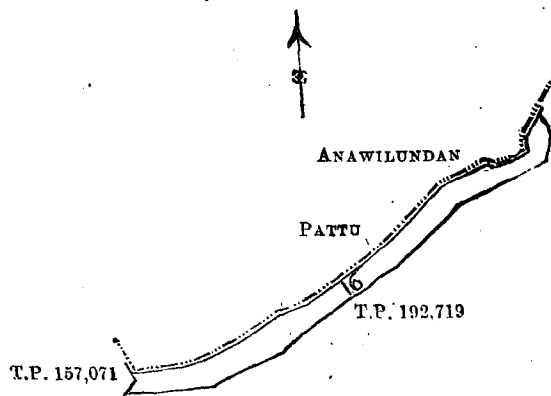
C. MEADEN,  
for Surveyor-General.

V.

Preliminary plan 241.

Lot.	Name of Land.	Extent. A. R. P.
16 ..	Kokkawilakele (P. P. 1,497/7,770)	2 0 12

and bounded as follows : on the north by the boundary of the Anawilundan pattu ; on the east and south by T. P. 192,719 ; on the west by T. P. 157,071.



Scale of 8 Chains to an Inch.

Situation: Kokkawila village in Chilaw District.  
Preliminary plan 241.

Lot.	Name of Land.	Extent.		
		A.	R.	P.
16	Kokkawilakele (P. P. 1,497/7,770)	2	0	12

Field sheets I <sup>6</sup> 54-62 and I <sup>6</sup> 55-63

Surveyor-General's Office,  
Colombo, January 31, 1907.

C. MEADEN,  
for Surveyor-General.

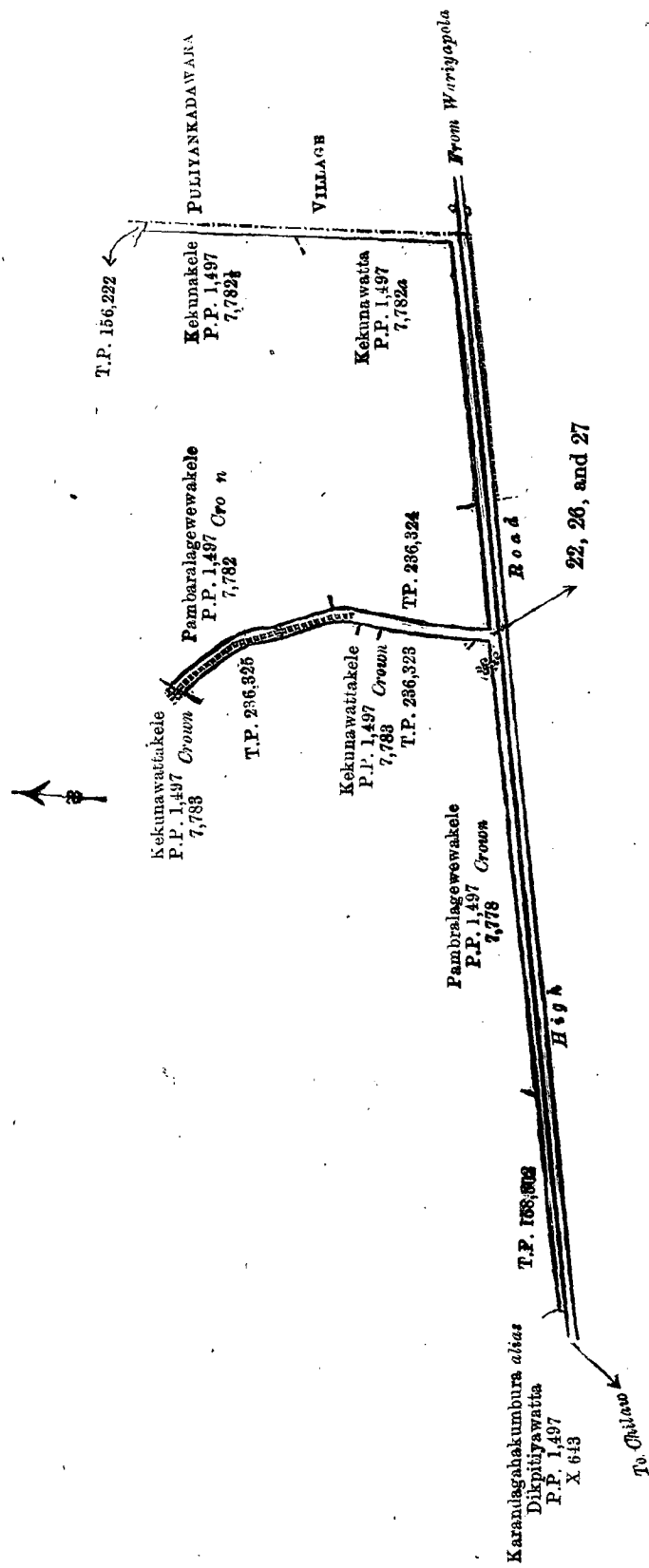
VI.

Preliminary plan 241.

Lot.	Name of Land.	Extent.		
		A.	R.	P.
22	Migahakotuwakele	0	2	30
26	Alutkurumullakele	0	1	30
27	Pambaralagewewekele	1	2	30
		2	3	10

and bounded as follows: on the north by T. P. 158,302, Pambaralagewewakele (P. P. 1,497/7,778) belonging to the Crown, T. P. 236,323, Kekunawattekele (P. P. 1,497/7,783) belonging to the Crown, T. P. 236,325, Kekunawattekele (P. P. 1,497/7,783) belonging to the Crown, Pambaralagewewekele (P. P. 1,497/7,782) belonging to the Crown, T. P. 236,324, Kekunawatta (P. P. 1,497/7,782a) sold by the Crown, Kekunakele (P. P. 1,497/7,782 $\frac{1}{2}$ ) sold by the Crown, T. P. 156,222; on the east by the village limit of Puliyankadawara; on the south by the high road from Wariyapola to Chilaw; on the west by Karandagahakumbura *alias* Dikpitiyawatta (P. P. 1,497/X643) claimed by Herathamy and others.

[For Tracing see page 382.]



Scale of 8 Chains to an Inch.



Situation : Kokkawila village in Chilaw District.

Preliminary plan 241.

Lot.	Name of Land.	Extent.		
		A.	R.	P.
22 ..	Migahakotuwakele ..	0	2	30
26 ..	Alutkurumullakele ..	0	1	30
27 ..	Pambaralagewewekele ..	1	2	30
		<u>2</u>	<u>3</u>	<u>10</u>

Field sheet I <sup>6</sup> 55-63

Surveyor-General's Office,  
Colombo, January 31, 1907.

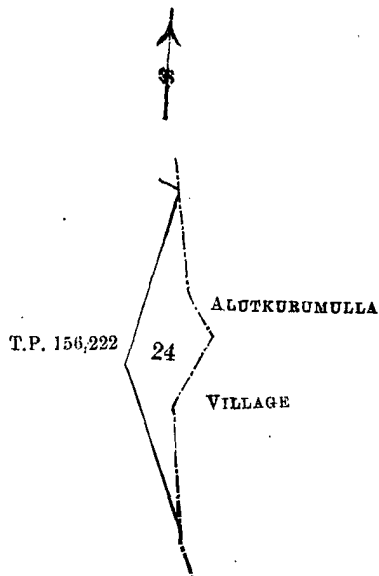
C. MEADEN,  
for Surveyor-General.

VII.

Preliminary plan 241.

Lot.	Name of Land.	Extent.		
		A.	R.	P.
24 ..	Kokkawilakele ..	2	0	15

and bounded as follows : on the north by T. P. 156,222, the village limit of Alutkurumulla ; on the east by the village limit of Alutkurumulla ; on the south and west by T. P. 156,222.



Scale of 8 Chains to an Inch.

Situation : Kokkawila village in Chilaw District.

Preliminary plan 241.

Lot.	Name of Land.	Extent.		
		A.	R.	P.
24 ..	Kokkawilakele ..	2	0	15

Field sheet I <sup>6</sup> 55-63

Surveyor-General's Office,  
Colombo, January 31, 1907.

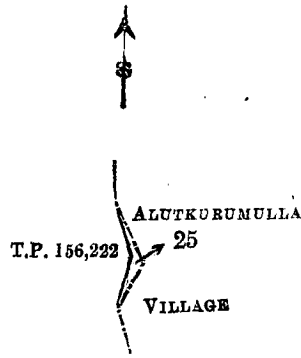
C. MEADEN,  
for Surveyor-General.

VIII.

Preliminary plan 241.

Lot.	Name of Land.	Extent.		
		A.	R.	P.
25 ..	Kokkawilakele ..	0	0	12

and bounded as follows : on the north, east, and south by the village limit of Alutkurumulla ; on the west by T. P. 156,222.



Scale of 8 Chains to an Inch.

Situation : Kokkawila village in Chilaw District.

Preliminary plan 241.

Lot.	Name of Land.	Extent. A. R. P.
25	Kokkawilakele	0 0 12
Field sheet I <sup>6</sup> 55-63		

Surveyor-General's Office,  
Colombo, January 31, 1907.

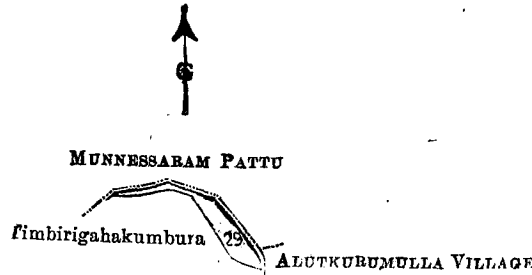
C. MEADEN,  
for Surveyor-General.

IX.

Preliminary plan 241.

Lot.	Name of Land.	Extent. A. R. P.
29	Kokkawilawala	0 1 18

and bounded as follows : on the north by the boundary of the Munessaram pattu ; on the east by the boundary of the Munessaram pattu, the village limit of Alutkurumulla ; on the south and west by Timbirigahakumbura claimed by Wijesekera Seneviratne Ratnayaka Mudiyansele Herathamy.



Scale of 8 Chains to an Inch.

Situation : Kokkawila village in Chilaw District.

Preliminary plan 241.

Lot.	Name of Land.	Extent. A. R. P.
29	Kokkawilawala	0 1 18
Field sheets I <sup>6</sup> 55-63		

Surveyor-General's Office,  
Colombo, January 31, 1907.

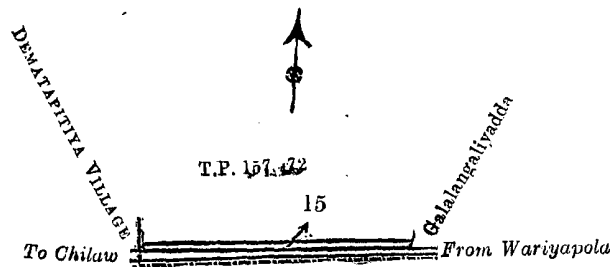
C. MEADEN,  
for Surveyor-General.

X.

Preliminary plan 241.

Lot.	Name of Land.	Extent. A. R. P.
15	Alutwewakele	0 1 20

and bounded as follows : on the north by T. P. 157,072 ; on the east by Galalangaliyadda claimed by Wijesekera Seneviratne Ratnayaka Mudalihamy and others ; on the south by the high road from Wariyapola to Chilaw ; on the west by the village limit of Dematapitiya.



Scale of 8 Chains to an Inch.

Kokkawila village in Central Pitigal korale of Chilaw District.

Preliminary plan 241.

Lot.	Name of Land.	Extent.	
		A.	R. P.
15	Alutwewakele	0	1 20

Field sheet I <sup>6</sup> 54-64Surveyor-General's Office,  
Colombo, March 16, 1907.

2,702

C. MEADEN,  
for Surveyor-General.  
Chilaw S. O. 2-1907**Notice under "The Waste Lands Ordinances of 1897, 1899, 1900, and 1903."**

TAKE notice, that unless within three months from the 10th day of May, 1907, the persons, if any, who claim any interest in the lands hereinafter mentioned or in any one or more of such lands or to some interest therein make claim in person or in writing to the said lands or any of them or to some interest therein to J. G. Fraser, Esq., Special Officer appointed under section 28 of "The Waste Lands Ordinances, 1897, 1899, 1900, and 1903," at his office at Hill House, Mutwal, Colombo :

Such Special Officer, in pursuance of the powers vested in him by the said Ordinances, will declare by writing under his hand that the said lands or such of them as to which no claim has been made are the property of the Crown.

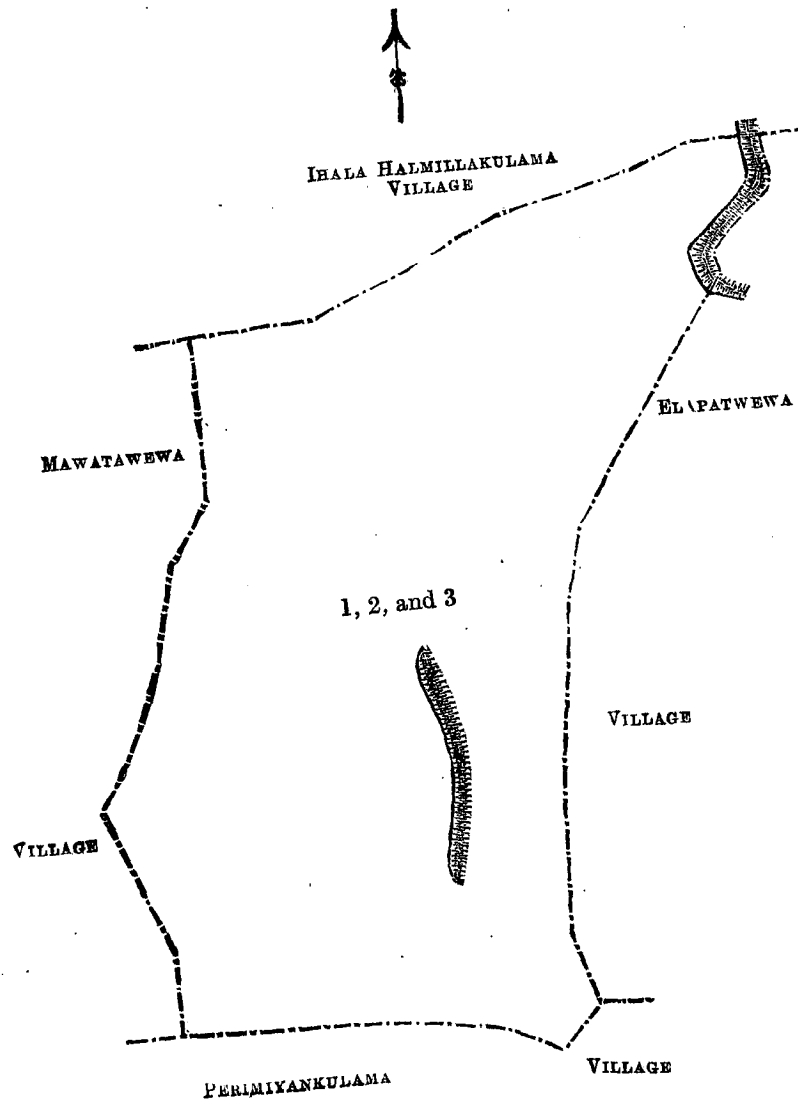
J. G. FRASER,  
Special Officer.*Description of the Lands referred to.*

The following lots situated in the village of Palugaswewa, in the Galkadawala tulana of the Nuwaragam korale of the Nuwaragampalata, in the North-Central Province, as described in the annexed certified tracing:—

Preliminary plan 493.

Lot.	Name of Land.	Extent.	
		A.	R. P.
1	Palugaswewamukalana	133	2 4
2	Wijeramaya	19	1 19
3	Palugaswewamukalana, Palugaswewa	103	1 14
		256	0 37

and bounded as follows: on the north by the village limit of Ihala Halmillakulama; on the east by the village limit of Elapatwewa, the village limit of Perimiyankulama; on the south by the village limit of Perimiyankulama; on the west by the village limit of Mawatawewa.



Scale of 16 Chains to an Inch.

Situation : Palugaswewa village in Galkadawala tulana of Nuwaragam korale.

Preliminary plan 493.

Lot.	Name of Land.	Extent. A. B. P.
1 ..	Palugaswewamukalana ..	133 2 4
2 ..	Wijeramaya ..	19 1 1 <sup>0</sup>
3 ..	Palugaswewamukalana, Palugaswewa ..	103 1 1 <sup>0</sup>
		<hr/> 256 0 37 <hr/>

Field sheets F <sup>4</sup> 35-43 and F <sup>4</sup> 36-44

Surveyor-General's Office,  
Colombo, March 11, 1907.

2,703

C. MEADEN,  
for Surveyor-General.  
Anuradhapura S. O. 27-1907

**Notice under "The Waste Lands Ordinances of 1897, 1899, 1900, and 1903."**

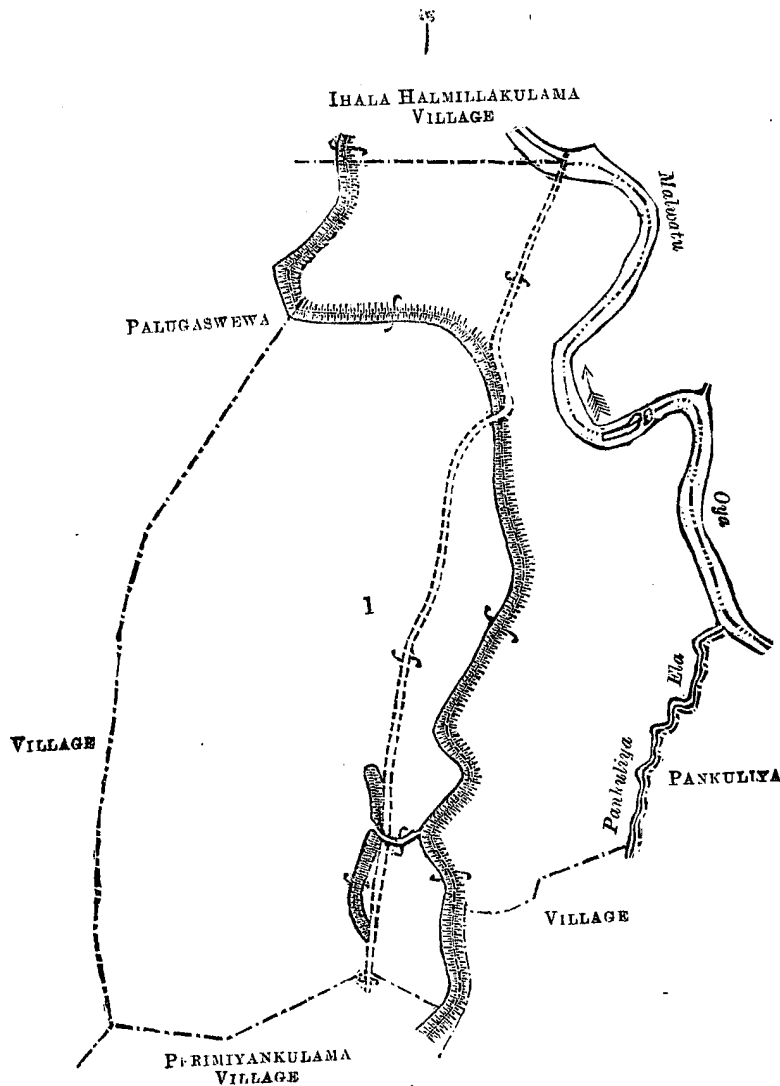
TAKE notice, that unless within three months from the 10th day of May, 1907, the persons, if any, who claim any interest in the land hereinafter mentioned make claim in person or in writing to the said land or to some interest therein to J. G. Fraser, Esq., Special Officer appointed under section 28 of "The Waste Lands Ordinances, 1897, 1899, 1900, and 1903," at his office at Hill House, Mutwal, Colombo :

Such Special Officer, in pursuance of the powers vested in him by the said Ordinances, will declare by writing under his hand that the said land, to which no claim has been made, is the property of the Crown.

J. G. FRASER,  
Special Officer.

*Description of the Land referred to.*

The land commonly called or known as Elapatwewamukulana, situated in the village of Elapatwewa in the Galkadawala tulana of the Nuwaragam korale of the Nuwaragampalata, in the North-Central Province, containing in extent 258 acres 3 roods and 27 perches, shown as lot 1 in preliminary plan 494 and in the annexed certified tracing therefrom, and bounded as follows: on the north by the village limit of Ihala Halmillakulama; on the east by the Malwatu-oya, the Pankuliya-ela, the village limit of Pankuliya; on the south by the village limit of Perimiyankulama; on the west by the village limit of Palugaswewa.



Scale of 16 Chains to an Inch.

Situation: Elapatwewa village in Galkadawala tulana of Nuwaragam korale.  
Preliminary plan 494.

Lot.	Name of Land.	Extent. A. R. P.
1	Elapatwewamukulana	258 3 27

Surveyor-General's Office,  
Colombo, March 11, 1907.

Field sheet F 4 36-44

C. MEADEN,  
for Surveyor-General.  
Anuradhapura S. O. 28—1907

**Notice under "The Waste Lands Ordinances of 1897, 1899, 1900, and 1903."**

TAKE notice, that unless within three months from the 10th day of May, 1907, the persons, if any, who claim any interest in the lands hereinafter mentioned or in any one or more of such lands or to some interest therein make claim in person or in writing to the said lands or any of them or to some interest therein to J. G. Fraser, Esq., Special Officer appointed under section 28 of "The Waste Lands Ordinances, 1897, 1899, 1900, and 1903." at his office at Hill House, Mutwal, Colombo :

Such Special Officer, in pursuance of the powers vested in him by the said Ordinances, will declare by writing under his hand that the said lands or such of them, as to which no claim has been made, are the property of the Crown.

J. G. FRASER,  
Special Officer.

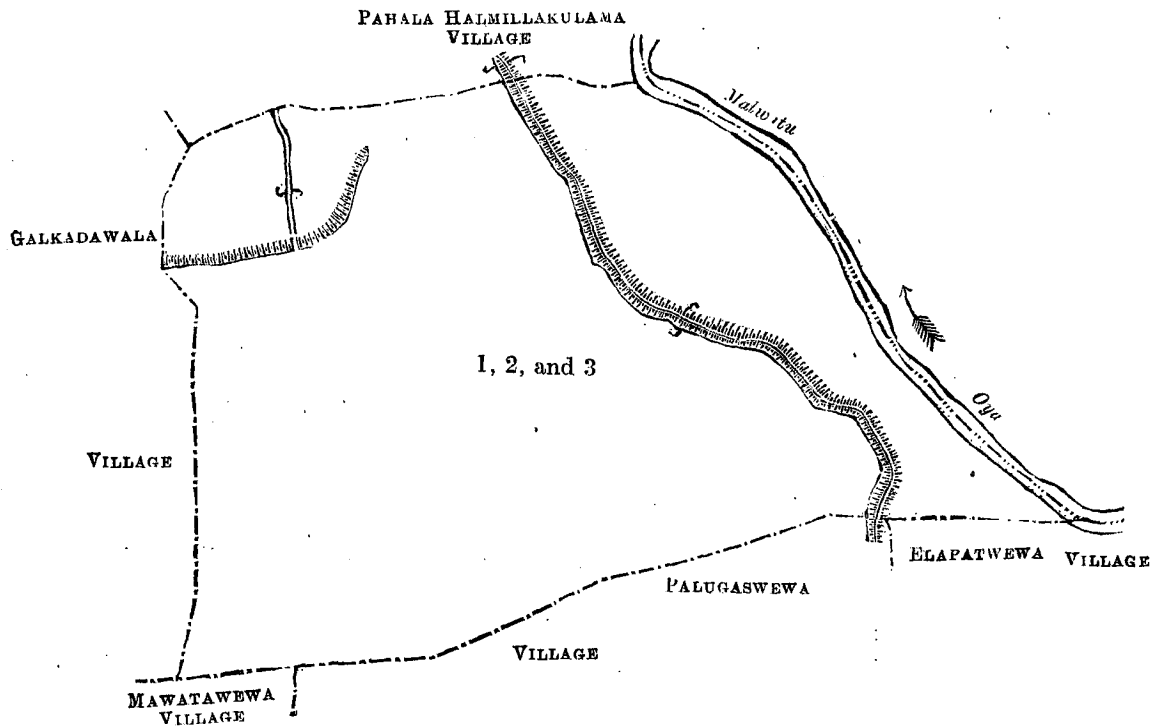
*Description of the Lands referred to.*

The following lots situated in the village of Ihala Halmillakulama, in the Galkadawala, tulana of the Nuwaragam korale of the Nuwaragampalata, in the North-Central Province, as described in the annexed certified tracing:—

Preliminary plan 492.

Lot.	Name of Land.	Extent. A. R. P.
1	Ihala Halmillakulamakele	16 0 11
2	Ihala Halmillakulamamukalana, Ihala Halmilla-kulamawewa	233 2 23
3	Kiribatwehera	6 1 38
		256 0 32

and bounded as follows: on the north by the village limit of Pahala Halmillakulama; on the east by the Malwatu-oya; on the south by the village limit of Elapatwewa, the village limit of Palugaswewa, the village limit of Mawatawewa; on the west by the village limit of Galkadawala.



Scale of 16 Chains to an Inch.

Situation: Ihala Halmillakulama village in Galkadawala tulana of Nuwaragam korale.

Preliminary plan 492.

Lot.	Name of Land.	Extent. A. R. P.
1	Ihala Halmillakulamakele	16 0 11
2	Ihala Halmillakulamamukalana, Ihala Halmilla-kulamawewa	233 2 23
3	Kiribatwehera	6 1 38
		256 0 32

Surveyor-General's Office,  
Colombo, March 11, 1907.  
2,705

Field sheets F 35-43 & F 36-44

C. MEADEN,  
for Surveyor-General.  
Anuradhapura S. O. 29—1907

**Notice under "The Waste Lands Ordinances of 1897, 1899, 1900, and 1903."**

**T**AKE notice, that unless within three months from the 10th day of May, 1907, the persons, if any, who claim any interest in the lands hereinafter mentioned or in any one or more of such lands make claim in person or in writing to the said lands or any of them or to some interest therein to J. G. Fraser, Esq., Special Officer appointed under section 28 of "The Waste Lands Ordinances, 1897, 1899, 1900, and 1903," at his office at Hill House, Mutwal, Colombo :

Such Special Officer, in pursuance of the powers vested in him by the said Ordinances, will declare by writing under his hand that the said lands or such of them, as to which no claim has been made, are the property of the Crown.

J. G. FRASER,  
Special Officer.

*Description of the Lands referred to.*

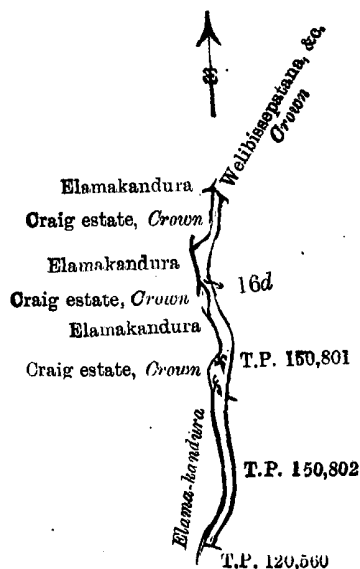
The following lots situated in the village of Gonamutawa, in the Mahapalata korale of the Udukinda division, in the Province of Uva, as described in the annexed certified tracings :—

I.

Preliminary plan 121.

Lot.	Name of Land.	Extent.	
		A.	R. P.
16d ..	Binkandurepatana ..	0	2 0

and bounded as follows : on the north by Welibissepatana, &c., belonging to the Crown ; on the east by T.Ps 150,801, 150,802 ; on the south by T.P. 120,560 ; on the west by the Elamakandura, Craig estate belonging to the Crown, the Elamakandura, Craig estate belonging to the Crown, the Elamakandura, Craig estate belonging to the Crown, the Elama kandura.



Scale of 8 Chains to an Inch.

Situation : Gonamutawa village in Mahapalata korale.

Preliminary plan 121.

Lot.	Name of Land.	Extent.	
		A.	R. P.
16d ..	Binkandurepatana ..	0	2 0
	Field sheet M <sub>53</sub> <sup>12</sup> —61		

Surveyor-General's Office,  
Colombo, April 4, 1907.

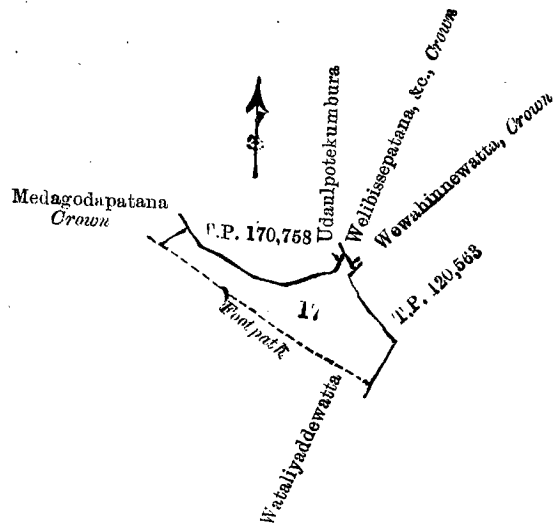
C. MEADEN,  
for Surveyor-General.

II.

Preliminary plan 121.

Lot.	Name of Land.	Extent.	
		A.	R. P.
17 ..	Udaulpotahena <i>alias</i> Medagodahena ...	2	0 30

and bounded as follows : on the north by T.P. 170,758, Udaulpotekumbura sold by the Crown to Kotuwagedara Naide, Welibissepatana, &c., belonging to the Crown, Wewahinnewatta claimed by the Crown and by Mr. J. Peiris, T.P. 120,563 ; on the east by T. P. 120,563 ; on the south by Wataliyaddewatta claimed by Wataliyadde Girawi, a footpath ; on the west by Medagodapatana belonging to the Crown.



Scale of 8 Chains to an Inch.

Situation : Gonamutawa village in Mahapalata korale.

Preliminary plan 121.

Lot.	Name of Land.	Extent. A. R. P.
17	Udapotahena <i>alias</i> Medagodahena	2 0 30

Field sheets M <sup>12</sup><sub>52-60</sub> and M <sup>12</sup><sub>53-61</sub>

Surveyor-General's Office,  
Colombo, April 4, 1907.

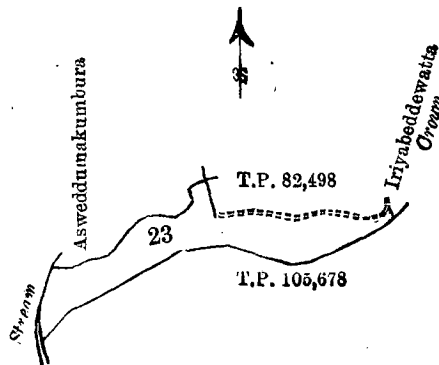
C. MEADEN,  
for Surveyor-General.

III.

Preliminary plan 121.

Lot.	Name of Land.	Extent. A. R. P.
23	Asweddumehena <i>alias</i> Dulgolapatana	2 1 32

and bounded as follows : on the north by Asweddumakumbura sold by the Crown to Wetahiragedara Eliasa and another, T.P. 82,498, Iriyabeddevatta belonging to the Crown ; on the east and south by T. P. 105,678 ; on the west by a stream.



Scale of 8 Chains to an Inch.

Situation : Gonamutawa village in Mahapalata korale.

Preliminary plan 121.

Lot.	Name of Land.	Extent. A. R. P.
23	Asweddumehena <i>alias</i> Dulgolapatana	2 1 32

Field sheet M <sup>12</sup><sub>52-60</sub> M <sup>17</sup><sub>4-12</sub>

Surveyor-General's Office,  
Colombo, April 4, 1907.

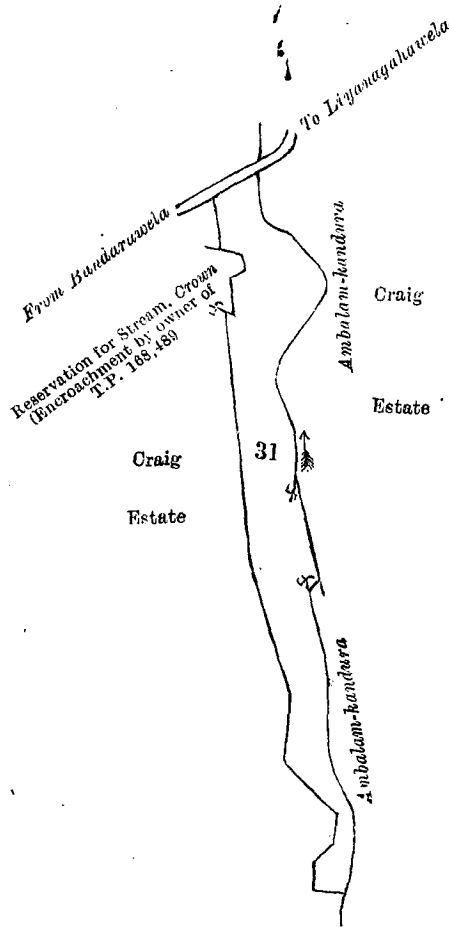
C. MEADEN,  
for Surveyor-General.



IV.  
Preliminary plan 121.

Lot.	Name of Land.	Extent.	
		A.	R. P.
31	Ambalankandurepatana	6	3 10

and bounded as follows: on the north by a road from Bandarawela to Liyangahawela; on the east by the Ambalankandura (Craig estate); on the south by Craig estate; on the west by Craig estate, reservation for stream belonging to the Crown (encroachment by owner of T.P. 168,489), Craig estate.



Scale of 8 Chains to an Inch.

Situation: Gonamutawa village.

Preliminary plan 121.

Lot.	Name of Land.	Extent.	
		A.	R. P.
31	Ambalankandurepatana	6	3 10

Field sheet M <sup>12</sup> 53-61, M <sup>17</sup> 5-13

Surveyor-General's Office,  
Colombo, January 8, 1907.  
2,706

P. D. WARREN,  
Surveyor-General.  
Uva S. O. 10-1907.  
D 3

**Notice under "The Waste Lands Ordinances of 1897, 1899, 1900, and 1903."**

**T**AKE notice, that unless within three months from the 10th day of May, 1907, the persons, if any, who claim any interest in the lands hereinafter mentioned or in any one or more of such lands or to some interest therein make claim in person or in writing to the said lands or any of them or to some interest therein to the Government Agent of the Province of Sabaragamuwa at the Ratnapura Kachcheri :

Such Government Agent, in pursuance of the powers vested in him by the said Ordinances, will declare by writing under his hand that the said lands or such of them, as to which no claim has been made, are the property of the Crown.

R. B. HELLINGS,  
Government Agent.

*Description of the Lands referred to.*

The following lots situated in the village of Palugampola, in the Uda pattuwa of the Nawadun korale in the Province of Sabaragamuwa, as described in the annexed certified tracing :—

Preliminary plan 1,396.

Lot.	Name of Land.	Extent.		
		A.	R.	P.
3877	Udakumburedeniyamukalana	21	1	32
L 159	Dewigalenehena	0	2	24
N 159	Udakumburehena	60	1	6
Z 159	Tunandahena	119	3	20
B 160	Tennepitahenyaya	73	2	28
3878	Amunagawahena	107	3	36
3879	Angurukaramukalana	436	0	28
		<hr/> 820 0 14 <hr/>		

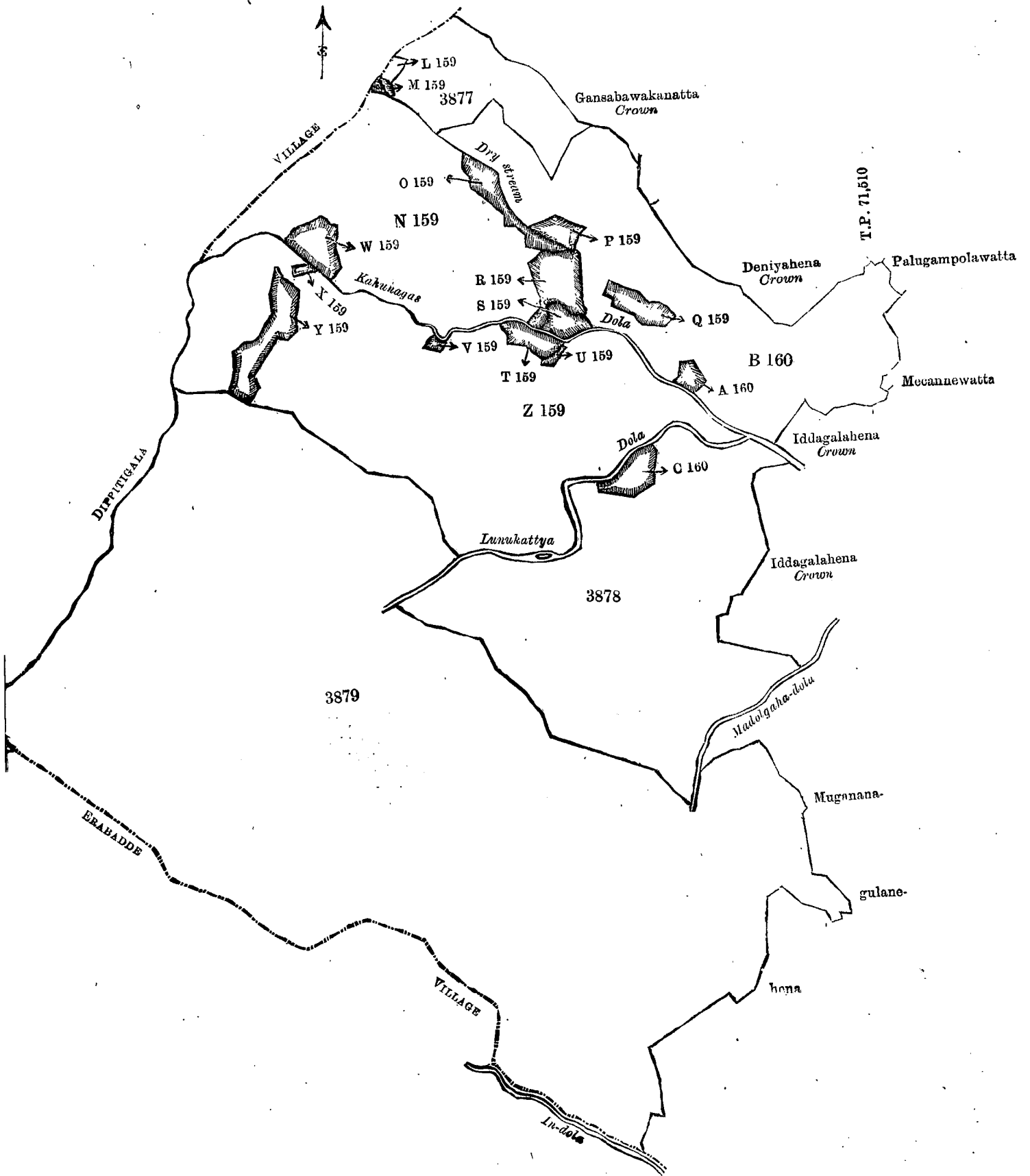
and bounded as follows : on the north by the village limit of Dippitigala, Gansabhawakanatta belonging to the Crown, Deniyahena belonging to the Crown, T.P. 71,510, and land claimed by Budulena Vihare ; on the east by Palugampolawatta claimed by Sin Appu and others, Thecannewatta claimed by Hunuwalage Hinhami and others, Iddagalahena belonging to the Crown, the Madolgaha-dola, Mugananagulanehena claimed by Kiranchia and others ; on the south by the Indola, the village limit of Erabadde, the village limit of Dombagammana ; and on the west by the village limit of Dippitigala.

NOTE.—The following lots lying within the above boundaries are excluded from this notice and their aggregate acreage of 27 acres and 36 perches is not included in the acreage of 820 acres and 14 perches given above :—

Preliminary plan 1,396.

Lot.	Name of Land.	Extent.		
		A.	R.	P.
M 159	Nugagahadeniya	0	1	8
O 159	Dorakada-aswedduma	3	2	12
P 159	Kukulagawatta	1	1	8
Q 159	Badapissagewatta	2	0	32
R 159	Godellewatta	4	1	16
S 159	Godellekumbura	1	2	14
T 159	Weanagewatta	2	0	34
U 159	Gonagasdeniya	0	0	30
V 159	Pahalwattakumbura	0	1	0
W 159	Tippolagewatta	3	1	20
X 159	Kongahadeniya	0	0	32
Y 159	Suduhakuruaramba	4	3	14
A 160	Muganagahadeniya	0	3	0
C 160	Hunukotuwalawatta	2	0	16
		<hr/> 27 0 36 <hr/>		

[For Tracing see page 393.]



Scale of 16 Chains to an Inch.

Situation : Palugampola village in Uda pattuwa.

Preliminary plan 1,396.

Lot.	Name of Land.	Extent.		
		A.	R.	P.
3877 ..	Udakumburedeniyamukalana ..	21	1	32
L 159 ..	Dewigalenehena ..	0	2	24
N 159 ..	Udakumburehena ..	60	1	6
Z 159 ..	Tumandahena ..	119	3	20
B 160 ..	Tennepitahenyaya ..	73	2	28
3878 ..	Amunagawahena ..	107	3	36
3879 ..	Angurukaramukalana ..	436	0	28
		820	0	14

*Lots excluded.*

M 159 ..	Nugagahadeniya ..	0	1	8
O 159 ..	Dorakada-aswedduma ..	3	2	12
P 159 ..	Kukulagawatta ..	1	1	8
Q 159 ..	Badapissagewatta ..	2	0	32
R 159 ..	Godellewatta ..	4	1	16
S 159 ..	Godellekumbura ..	1	2	14
T 159 ..	Weanagewatta ..	2	0	34
U 159 ..	Gonagasdeniya ..	0	0	30
V 159 ..	Pahalwattakumbura ..	0	1	0
W 159 ..	Tippolagewatta ..	3	1	20
X 159 ..	Kongahadeniya ..	0	0	32
Y 159 ..	Suduhakuruaramba ..	4	3	14
A 160 ..	Muganagahadeniya ..	0	3	0
C 160 ..	Hunukotuwalawatta ..	2	0	16
		27	0	36

Surveyor-General's Office,  
Colombo, December 1, 1906.

2,707

R. S. TEMPLETON,  
for Surveyor-General.

**Notice under "The Waste Lands Ordinances of 1897, 1899, 1900, and 1903."**

TAKE notice, that unless within three months from the 10th day of May, 1907, the persons, if any, who claim any interest in the lands hereinafter mentioned or in any one or more of such lands or to some interest therein make claim in person or in writing to the said lands or any of them or to some interest therein to the Government Agent of the Province of Sabaragamuwa at the Ratnapura Kachcheri :

Such Government Agent, in pursuance of the powers vested in him by the said Ordinances, will declare by writing under his hand that the said lands or such of them, as to which no claim has been made, are the property of the Crown.

R. B. HELTINGS,  
Government Agent.

*Description of the Lands referred to.*

The following lots situated in the village of Batugedara, in the Meda pattuwa of the Nawadun korale, in the Province of Sabaragamuwa, as described in the annexed certified tracing :—

Preliminary plan 15.

Lot.	Name of Land.	Extent.		
		A.	R.	P.
4 ..	Pallekandawalabodayapangu and Henyaya ..	248	1	30
66 ..	Batalandahenyaya ..	28	1	5
72 ..	Acharigehenyaya ..	3	2	15
112 ..	Pelangahahena, &c. ..	91	2	25
117 ..	Gannagodapansalamukalana ..	44	3	3
118 ..	Wewahena ..	17	1	30
119 ..	Batugedarawewa ..	1		3
122 ..	Kirigalamukalana ..	791	1	22
125 ..	Batalehena ..	90	2	27
		1,317	2	0

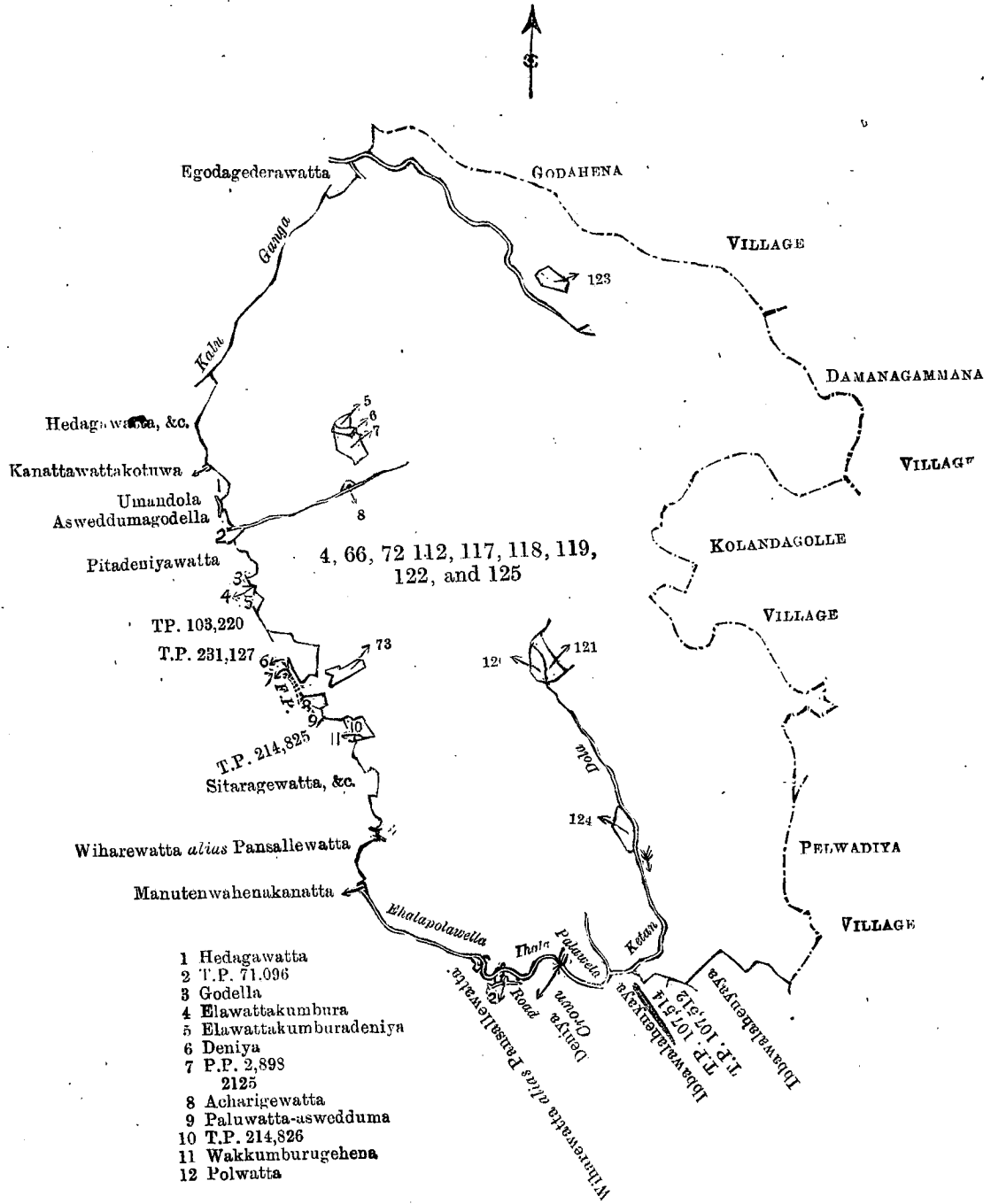
and bounded as follows : on the north by the village limit of Godahena ; on the east by the village limit of Damanagammana, the village limit of Kolandagolla, and the village limit of Pelwadiya ; on the south by Ibbawalahenyaya claimed by Mana Muna Muttiah and others, T.P. 107,512, T.P. 107,514, Ibbawalahenyaya claimed by Mana Muna Muttiah and others, the Ketandola, Ehalapalawela, a deniya belonging to Crown, Ehalapalawela, the road, Polwatta claimed by Cader Saibo of Batticaloa, the road, Ithalapalawela, Wiharewatta *alias* Pansallewatta claimed by Parrusella Terunnanse, Ehalapolawella ; and on the west by Manu-tenwahlenakanatta claimed by R. Selestino Fernando, Wiharewatta *alias* Pansallewatta claimed by Parrusella Terunnanse, Sitaragewatta, &c., claimed by Wessante Nayide, Wakkumburugehena claimed by Ranetana and others, T.P. 214,826, T.P. 214,825, Paluwatteaswedduma claimed by A. W. C. Mammasalipillai Levyai, Acharigewatta claimed by Acharige Bala Nayide, a footpath, P.P. 2,898/2,125, deniya claimed by natives, T.P. 231,127, T.P. 103,220, Elawattakumburadeniya claimed by Kalu Manammalage Kiri Lamaya, Elawattakumbura claimed by ditto, godella claimed by Kiri Lamaya and others, Pitadeniyawatta claimed by Pitadeniya Kiri Manika, T.P. 71,096, Asweddumegodella claimed by Gunaratana Terunnanse, the Umangdola, Hedagawatta, &c., claimed by K. M. Kiri Lamaya and others, Kanat awattakotuwa claimed by Gonnagahagodellage Suti, Hedagawatta, &c., claimed by K. M. Kiri Lamaya and others, the Kalu-ganga, Egodage arawatta claimed by P. Selencha and others.

NOTE.—The following lots lying within the above boundaries are excluded from this notice, and their aggregate acreage of 13 acres 2 roods and 14 perches is not included in the acreage of 1,317 acres and 2 roods given above :—

## Preliminary plan 15.

Lot.	Name of Land.	Extent.		
		A.	R.	P.
5	Pallekandewatta ..	0	2	31
6	Pallekandewattedeniya ..	0	2	11
7	Pallekandewatta ..	2	2	25
8	Mullekandearamba ..	0	1	22
73	Puwakaramba ..	1	3	16
120	Welipottehenakumbura ..	1	2	4
121	Welipottekumburehena ..	2	0	7
123	Egodakandewatta ..	1	2	15
124	Batakandawatta ..	2	1	3
		<u>13</u>	<u>2</u>	<u>14</u>

[For Tracing see page 396.]



Scale of 32 Chains to an Inch.

Situation : Batugedara village in Meda pattu of Nawadun korale in Ratnapura District

Preliminary plan 15.

Lot.	Name of Land.	Extent.		
		A.	R.	P.
4	.. Pallekandawalabodayapangu and Henyaya	.. 248	1	30
66	.. Batalandehenyaya	.. 28	1	5
72	.. Acharigehenyaya	.. 3	2	15
112	.. Pelangahahena, &c.	.. 91	2	25
117	.. Gannagodapansalamukalana	.. 44	3	3
118	.. Wewahena	.. 17	1	30
119	.. Batugedarawewa	.. 1	1	3
122	.. Kirigalamukalana	.. 791	1	22
125	.. Batalahena	.. 90	2	27
		<b>1,317</b>	<b>2</b>	<b>0</b>

*Excluded lots.*

## Preliminary plan 15.

Lot.	Name of Land.	Extent.		
		A.	R.	P.
5 ..	Pallekandewatta ..	0	2	31
6 ..	Pallekandewattadeniya ..	0	2	11
7 ..	Pallekandewatta ..	2	2	25
8 ..	Mullekandearamba ..	0	1	22
73 ..	Puwakaramba ..	1	3	16
120 ..	Wellipottehenakumbura ..	1	2	4
121 ..	Welipottekumburahena ..	2	0	7
123 ..	Egodakandawatta ..	1	2	15
124 ..	Batakandawatta ..	2	1	3
		13	2	14

Field sheets L<sup>19</sup><sub>53, 54, 61, 62</sub> & L<sup>24</sup><sub>5, 6, 13, 14</sub>

Surveyor-General's Office,  
Colombo, January 11, 1907.

P. D. WARREN,  
Surveyor-General.

2,708

**FINAL ORDER.**

**Order under Section 4, Sub-section (1), of "The Waste Lands Ordinances of 1897, 1899, 1900, and 1903." declaring Lands to be Crown Property.**

In the matter of the lands commonly called or known as Ihala Karawita-agarahenyaya, Kalawalamukalana, Kalawelahenyaya, Koresamukalana, situate in the village of Karawita-agara, in the Yagam pattu in the Pitigal Korale Central of the Chilaw District, in the North-Western Province, and of "The Waste Lands Ordinances of 1897, 1899, 1900, and 1903."

**W**HEREAS in pursuance of section 1 of the said Ordinances it was duly notified on the 20th day of August, One thousand Nine hundred and Four, that if no claim to the lands commonly called or known as Ihala Karawita-agarahenyaya, Kalawalamukalana, Kalawelahenyaya, Koresamukalana, situate in the village of Karawita-agara, in Yagam pattu of Pitigal Korale Central in the Chilaw District, in the North-Western Province, containing in extent 372 acres 3 roods and 22 perches, and shown as lots 6,441, 12,512, 6,442, 12,517, 6,440, 6,441½ in preliminary plans 1,203 and 2,753 and in the annexed certified tracing therefrom, was made to the Assistant Government Agent of the Chilaw District at the Chilaw Kachcheri within the period of three months from the date specified in such notice such lands would be deemed the property of the Crown and dealt with on account of the Crown (*vide* Notice No. 2,038):

And whereas the claimants whose names appear in the annexed schedule marked A made claim thereto, and whereas the said claimants have withdrawn their claim to the said lands, I, Reginald Gibson Saunders, Assistant Government Agent of the Chilaw District of the North-Western Province, under and by virtue of the powers vested in me in that behalf by section 4 of the said Ordinances, do hereby on this Fifth day of April, One thousand Nine hundred and Seven, order and declare, under section 4, sub-section (1), of the said Ordinances, that the said lands, as more fully described herein below, are the property of the Crown.

*Description of the Lands referred to.*

The following lots situated in the village Karawita-agara, in Yagam pattu in Pitigal Korale Central of the Chilaw District, North-Western Province, as described in the annexed certified tracing:—

Lot.	Name of Land.	Extent.		
		A.	R.	P.
6441 ..	Ihala Karawita-agarahenyaya ..	218	2	0
12512 ..	Kalawalamukalana ..	16	2	8
6442 ..	Do. ..	1	1	24
12517 ..	Kalawelahenyaya ..	9	3	30
6440 ..	Koresamukalana ..	116	2	0
6441½ ..	Ihala Karawita-agarahenyaya ..	10	0	0
		372	3	22

and bounded on the north by Kebellawalahena (P.P. 2,753 / 12,502) belonging to the Crown; east by Kebellawalahena (P.P. 2,753 / 12,503), Kebellawalahena (P.P. 2,753 / 12,504), Kebellawalawatta (P.P. 2,753 / 12,505), Kebellawalamukalana (P.P. 1,203 / 6,443), Ambawatta (P.P. 1,380 / 7,249), Kahatagahahena &c. (P.P. 1,380 / 7,253), and Pyrandawamukalana (P.P. 1,380 / 7,256) belonging to the Crown; south by Pyrandawamukalana (1,380 / 7,256½) belonging to the Crown and Palugahahena held by D. Herat Amerasekara and another on T. P. 166,221; west by Pyrandawamukalana (2,753 / 12,534), Pyrandawamukalana (2,753 / 12,535), Kahatagahahena (2,753 / 12,529), Ehatugahawatta (2,753 / 12,523), Ehatugahawatta (P.P. 2,753 / 12,522), Kongahakele (2,753 / 12,521), Migahawatta (P.P. 2,753 / 12,528), Kongahawatta (P.P. 2,753 / 12,520), and Alutwewa (2,753 / 12,519) belonging to the Crown, Ihalakarawitawalyaya (1,203 / 9,619) claimed by villagers, and Kalawalahenyaya and Dewagawahenyaya (2,753 / 12,518) belonging to the Crown; and path leading to Kokkawila.

Chilaw, April 5, 1907.

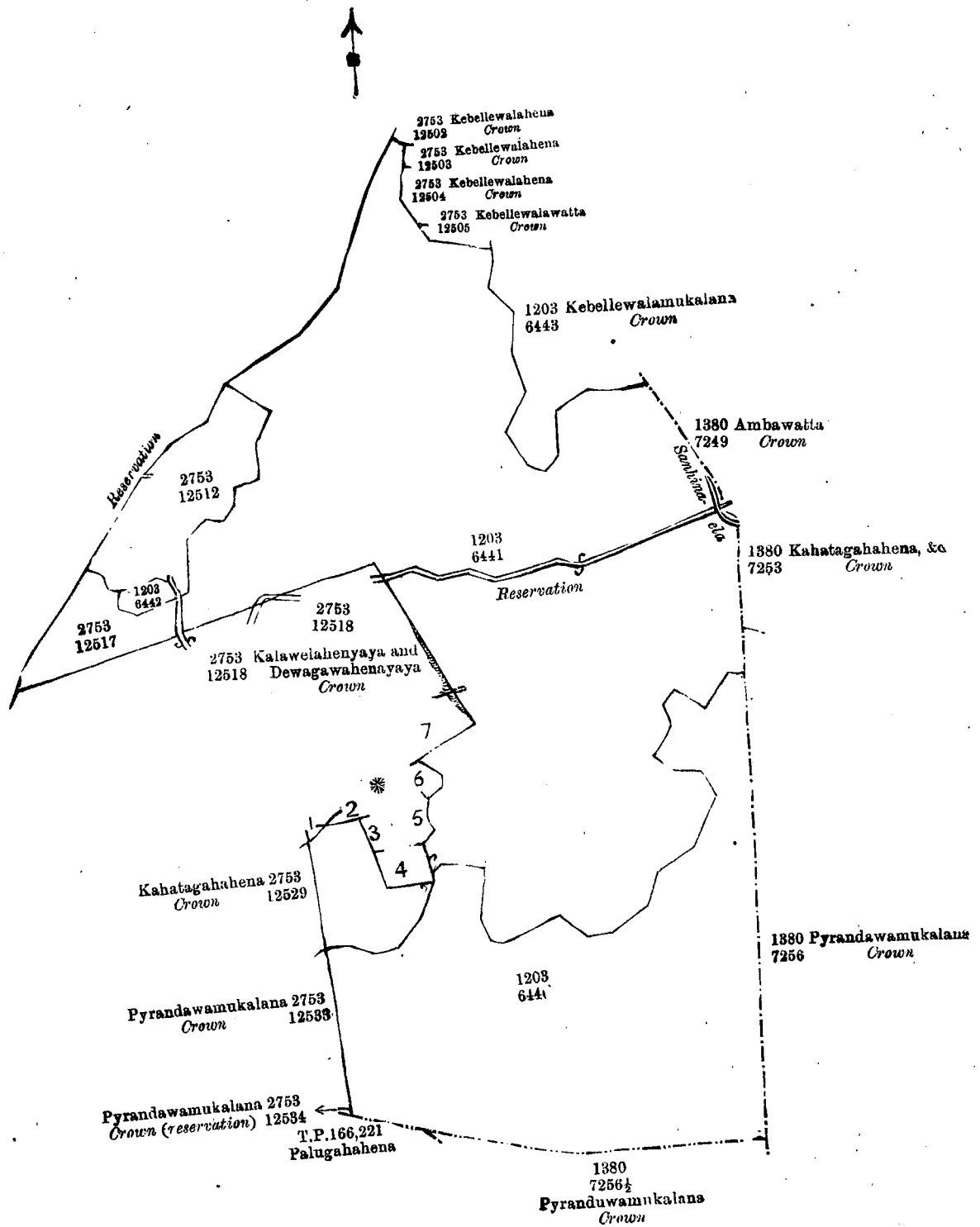
R. G. SAUNDERS,  
Assistant Government Agent.

SCHEDULE A REFERRED TO.  
LIST OF CLAIMANTS.

- |                              |                                     |
|------------------------------|-------------------------------------|
| (1) Galisapedige Wattuwa     | (10) Ranketpedige Kotuwa            |
| (2) Galisapedige Samara      | (11) Ranketpedige Tikira            |
| (3) Ranketpedige Horatala    | (12) Ranketpedige Lapaya Vel Duraya |
| (4) Ranketpedige Dotuwa      | (13) Ranketpedige Unga              |
| (5) Mutunekapedige Lapaya    | (14) Galispitige Mitiya             |
| (6) Nikawatta Durayage Sitta | (15) Galispitige Pina Veda          |
| (7) Galisapitige Mitiya Veda | (16) Ranketpedige Petta             |
| (8) Galisapitige Menika      | (17) Ranketpedige Puncheda          |
| (9) Ranketpedige Tikka Veda  | (18) Ranketpedige Horatala          |

[For Tracing see page 399.]





Situation : Karawita-agara village in Yagam pattu, Pitigal Korale South.

Lot.	Name of Land.	Extent.		
		A.	R.	P.
6441 ..	Ihala Karawita-agarahenyaya ..	218	2	0
12512 ..	Kalawalamukalana ..	16	2	8
6442 ..	Do. ..	1	1	24
2517 ..	Kalawelahenyaya ..	9	3	30
6440 ..	Koresamukalana ..	116	2	0
6441½ ..	Ihala Karawita-agarahenyaya ..	10	0	0
		<u>372</u>	<u>3</u>	<u>22</u>

Surveyor-General's Office,  
Colombo, July 27, 1903.

P. D. WARREN,  
for Surveyor-General.