

Ceylon Government Gazette

Published by Authority.

No. 6,098—FRIDAY, JANUARY 5, 1906.

PART I.—General: Minutes, Proclamations, Appointments, and General Government Notifications.
PART II.—Legal and Judicial.

PART III.—Provincial Administration.
PART IV.—Land Settlement.
PART V.—Mercantile, Marine, Municipal, Local, &c.

Separate paging is given to each Part in order that it may be filed separately.

Part IV.—Land Settlement.

	PAGE	PAGE
Final Orders	—	1
		Preliminary Notices

PRELIMINARY NOTICE.

Notice under "The Waste Lands Ordinances of 1897, 1899, 1900, and 1903."

TAKE notice, that unless within three months from the 5th day of January, 1906, the persons, if any, who claim any interest in the lands hereinafter mentioned or in any one or more of such lands, make claim in person or in writing to the said lands or any of them or to some interest therein to H. O. Fox, Esq., Special Officer appointed under section 28 of "The Waste Lands Ordinances, 1897, 1899, 1900, and 1903," at his office at Hill House, Mutwal, Colombo:

Such Special Officer, in pursuance of the powers vested in him by the said Ordinances, will declare by writing under his hand that the said lands or such of them, as to which no claim has been made, are the property of the Crown.

H. O. Fox,
Special Officer.

Description of the Lands referred to.

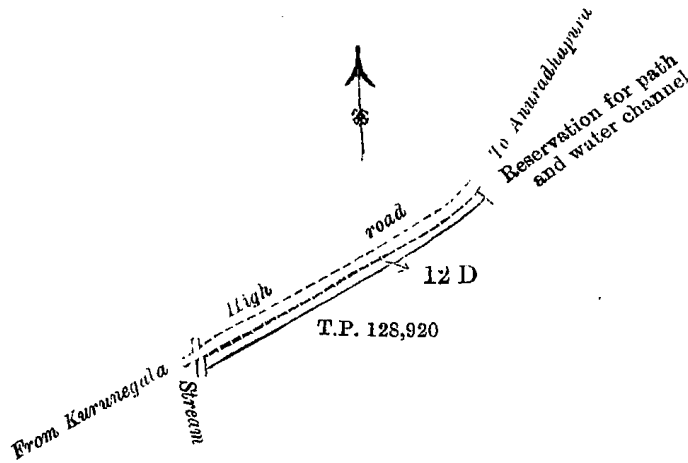
The following lots situated in the village of Ihala Talawa in the Ihala Medagandahe tulana of the Nuwaragam korale of the Nuwaragamपालата, in the North-Central Province, as described in the annexed certified tracings:—

I.

Preliminary plan 302.

Lot.	Name of Land.	Extent.
		A. R. P.
12d ..	Migahahena	0 1 20

and bounded as follows: on the north by the high road from Kurunegala to Anuradhapura; on the east by a reservation for a path and water channel; on the south by T. I. 128,920; on the west by a stream.



Scale of 8 Chains to an Inch.
 Situation : Ihala Talawa village in Nuwaragam korale.
 Preliminary plan 302.

Lot.	Name of Land.	Extent. A. R. P.
12d ..	Migahahena ..	0 1 20

Sheet F ⁹ 50—58

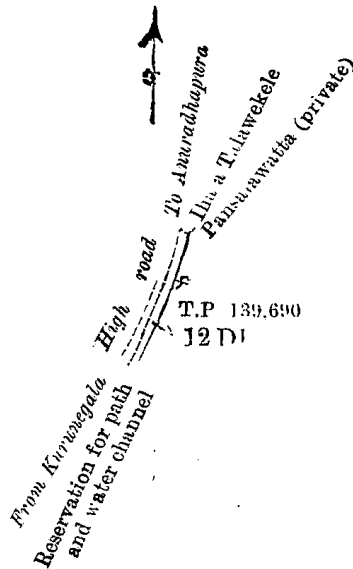
Surveyor-General's Office,
 Colombo, December 18, 1905.

J. B. M. RIDOUT,
 for Surveyor-General.

II.
 Preliminary plan 302.

Lot.	Name of Land.	Extent. A. R. P.
12d ¹ ..	Migahahena ..	0 0 18

and bounded as follows : on the north by Ihala Talawekele belonging to the Crown ; on the east by Pansalawatta (private), T. P. 139,690 ; on the south by a reservation for path and water channel ; on the west by the high road from Kurunegala to Anuradhapura.



Scale of 8 Chains to an Inch.
 Situation : Ihala Talawa village in Nuwaragam korale.
 Preliminary plan 302.

Lot.	Name of Land.	Extent. A. R. P.
12d ..	Migahahena ..	0 0 18

Sheet F ⁹ 50—58

Surveyor-General's Office,
 Colombo, December 18, 1905.

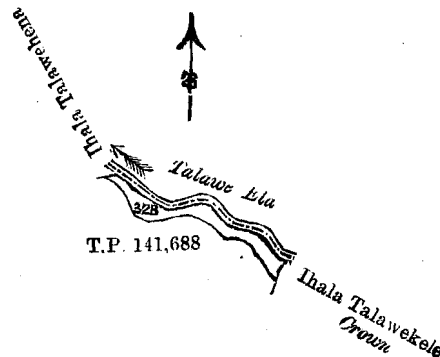
J. B. M. RIDOUT,
 for Surveyor-General.

III.

Preliminary plan 302.

Lot.	Name of Land.	Extent.	
		A.	R. P.
32b	Ihala Talawekele	0	1 25

and bounded as follows : on the north by Ihala Talawehena belonging to the Crown, the Talawe-ela ; on the east by the Talawe-ela, Ihala Talawekele belonging to the Crown ; on the south and west by T. P. 141,688.



Scale of 8 Chains to an Inch.

Situation : Ihala Talawa village in Nuwaragam korale.

Preliminary plan 302.

Lot.	Name of Land.	Extent.	
		A.	R. P.
32b	Ihalatalawakele	0	1 25

Sheet F ⁹ 49—57

Surveyor-General's Office,
Colombo, December 18, 1905.
2,354

J. B. M. Ripout,
for Surveyor-General.
Auradhapura S. O. 1—1905