

Ceylon Government Gazette

Published by Authority.

No. 6,193 — FRIDAY, JULY 5, 1907.

PART I.—General; Minutes, Proclamations, Appointments, and General Government Notifications. | PART III.—Provincial Administration.
 PART II.—Legal and Judicial. | PART IV.—Land Settlement.
 PART V.—Mercantile, Marine, Municipal, Local, &c.

Separate paging is given to each Part in order that it may be filed separately.

Part IV.—Land Settlement.

	PAGE		PAGE
Final Orders	701	Preliminary Notices	725

FINAL ORDER.

Order under Section 4, Sub-section (1), of "The Waste Lands Ordinances of 1897, 1899, 1900, and 1903," declaring Lands to be Crown Property.

In the matter of the lands commonly called or known as Godellahena, Godellahenamukalana, Godellahenamukalanawatta, Kolongahawatta, &c., situate in the village of Walgammulla in the Giruwa pattu west of the Hambantota District, in the Southern Province, and of "The Waste Lands Ordinances of 1897, 1899, 1900, and 1903."

WHEREAS in pursuance of section 1 of the said Ordinances it was duly notified on the 11th day of November, One thousand Nine hundred and Four, that if no claim to the lands commonly called or known as Godellahena, Godellahenamukalana, Godellahena, &c., situate in the village of Walgammulla in the Giruwa pattu west of the Hambantota District, in the Southern Province, containing in extent 48 acres 2 roods and 7 perches, and shown as lots 130, 131, 132, 133, 135, 135c, 135d, and 136 in preliminary plan No. 152 and in the annexed certified tracing therefrom, was made to J. G. Fraser, Special Officer appointed under section 28 of the said Ordinances, within the period of three months from the date specified in such notice, such lands would be deemed the property of the Crown and dealt with on account of the Crown (*vide* Notice No. 2,063):

And whereas (1) Wijemunige Rakina, (2) Vidana Gamage Don Juanis, and (3) Don Andris Abewardena, all of Walgammulla, made claim thereto, and whereas the said claimants have withdrawn their claims to the said lands, I, John George Fraser, Special Officer appointed under section 28 of the said Ordinances, under and by virtue of the powers vested in me in that behalf by section 4 of the said Ordinances, do hereby on this 16th day of May, 1907, order and declare, under section 4, sub-section (1), of the said Ordinances, that the said lands, as more fully described herein below, are the property of the Crown.

Description of the Lands referred to.

The following lots situated in the village of Walgammulla in the Giruwa pattu west of the Hambantota District, in the Southern Province, as described in the annexed certified tracing:—

Preliminary plan 152.

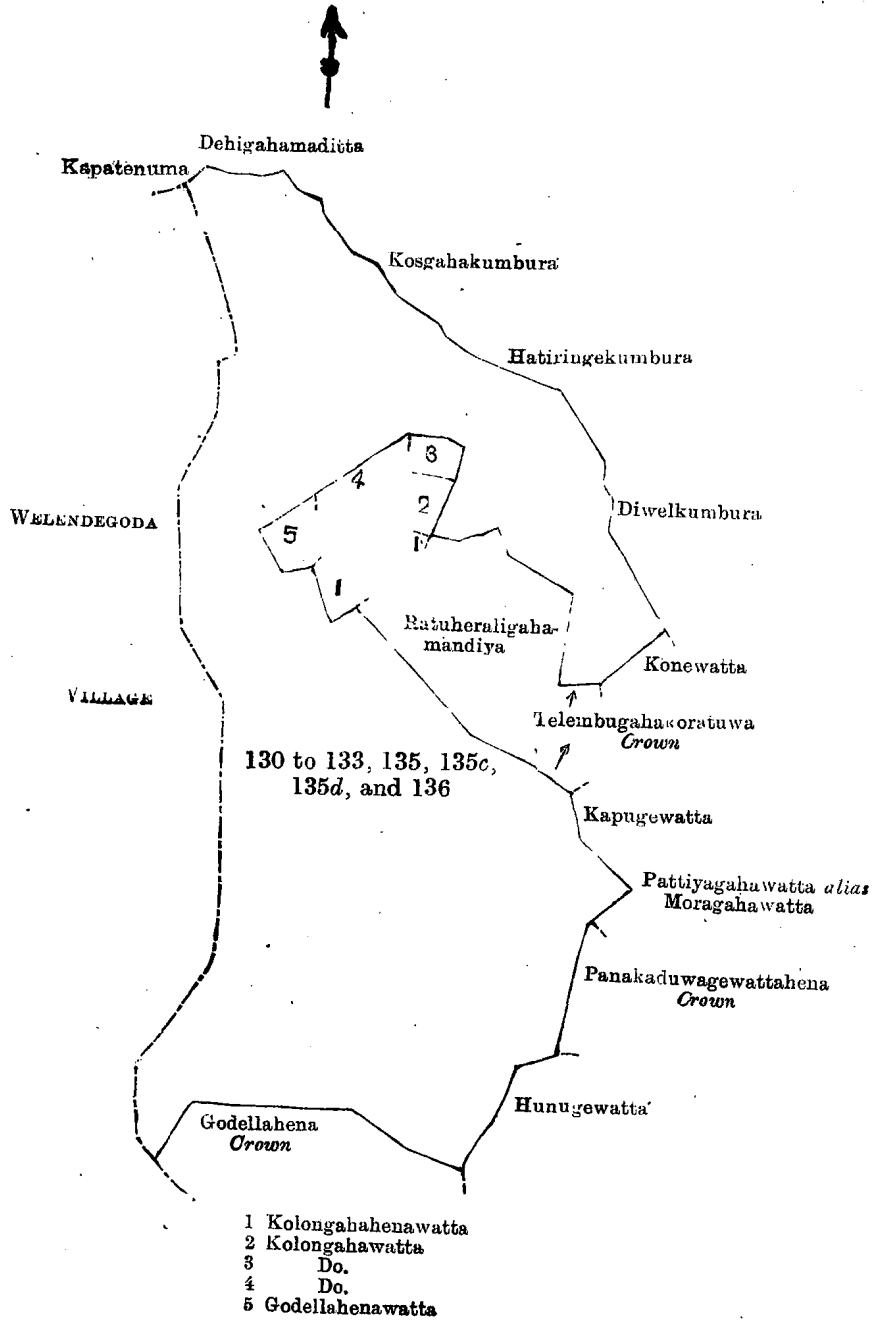
Lot.	Name of Land.	Extent.		
		A.	R.	P.
130	Godellahena	6	3	17
131	Godellahenamukalana	7	3	18
132	Godellahenawatta	2	1	11
133	Kolongahawatta	0	3	10
135	Godellahena	24	3	11
135c	Kankanangehena	1	0	11
135d	Puwakgahahena	2	0	21
136	Do.	2	2	28
		<hr/>	<hr/>	<hr/>
		48	2	7

and bounded as follows: on the north by Kapatenuma claimed by Hewapeduru Arachchige Kiristiyan and others, Dehigahamaditta claimed by Wirappulige Babuna and others, Kosgahakumbura claimed by Don Janis Abeywickreme, Hatiringekumbura claimed by Hatiringe Nonisa and others; on the east by Diwelkumbura claimed by Don Andris Dissanayaka and others, Konewatta claimed by Don Andris Abeywardana, Thelembugahakoratuwa belonging to the Crown, Ratuheraligahamandiya belonging to Don Andris Abeywardana, Kolongahahenewatta sold by the Crown to Wijemunige Rakina, Kolongahawatta sold by Crown to Wijemunige Rakina, Kolongahawatta sold by Crown to Wijemunige Rakina, Godellahenewatta sold by Crown to Wijemunige Rakina, Kolongahahenawatta sold by Crown to Wijemunige Rakina, Ratuheraligahamandiya belonging to Don Andris Abeywardana, Thelembugahakoratuwa belonging to the Crown, Kapugewatta claimed by Vidana Gamage Don Andris, Pattiyagahawatta *alias* Moragahawatta claimed by Vidana Gamage Andris, Panakaduwegawattehena belonging to the Crown, Hunugewatta sold by the Crown; on the south by Godellahena belonging to the Crown; and on the west by the village limit of Welendegoda.

May 16, 1907.

J. G. FRASER,
Special Officer.

[For Tracing see page 703.]



Scale of 8 Chains to an Inch.

Situation: Walgammulla village in Giruwa pattu west.

Preliminary plan 152.

Lot.	Name of Land.	Extent.		
		A.	R.	P.
130	Godellahena	6	3	17
131	Godellahenamukalana	7	3	18
132	Godellahenawatta	2	1	11
133	Kolongahawatta	0	3	10
135	Godellahena	24	3	11
135c	Kankanagehena	1	0	11
135d	Puwakgahahena	2	0	21
136	Do.	2	2	28
		48	2	7

Field sheet O 38-46 ¹⁵

Surveyor-General's Office,
Colombo, April 30, 1907.
Hambantota S. O. 154

J. B. M. RIDOUT,
for Surveyor-General.

Order under Section 4, Sub-section (1), of "The Waste Lands Ordinances of 1897, 1899, 1900, and 1903," declaring Land to be Crown Property.

In the matter of the land commonly called or known as Godellahena, situate in the village of Walgammulla in the West Giruwa pattu of the Hambantota District, in the Southern Province, and of "The Waste Lands Ordinances of 1897, 1899, 1900, and 1903."

WHEREAS in pursuance of section 1 of the said Ordinances it was duly notified on the Eleventh day of November, One thousand Nine hundred and Four, that if no claim to the land commonly called or known as Godellahena, situate in the village of Walgammulla in the West Giruwa pattu of the Hambantota District, in the Southern Province, containing in extent 6 acres 3 roods and 2 perches, and shown as lot 157 in preliminary plan No. 152 and in the annexed certified tracing therefrom, was made to J. G. Fraser, Special Officer appointed under section 28 of the said Ordinances, within the period of three months from the date specified in such notice, such land would be deemed the property of the Crown and dealt with on account of the Crown (*vide* Notice No. 2,063):

And whereas Liyana Durage Babune of Walgammulla made claim thereto, and whereas the said claimant has withdrawn his claim to the said land, I, John George Fraser, Special Officer appointed under section 28 of the said Ordinances, under and by virtue of the powers vested in me in that behalf by section 4 of the said Ordinances, do hereby on this 16th day of May, 1907, order and declare, under section 4, sub-section (1), of the said Ordinances, that the said land, as more fully described herein below, is the property of the Crown.

Description of the Land referred to.

The following lot situated in the village of Walgammulla in the West Giruwa pattu of the Hambantota District, in the Southern Province, as described in the annexed certified tracing:—

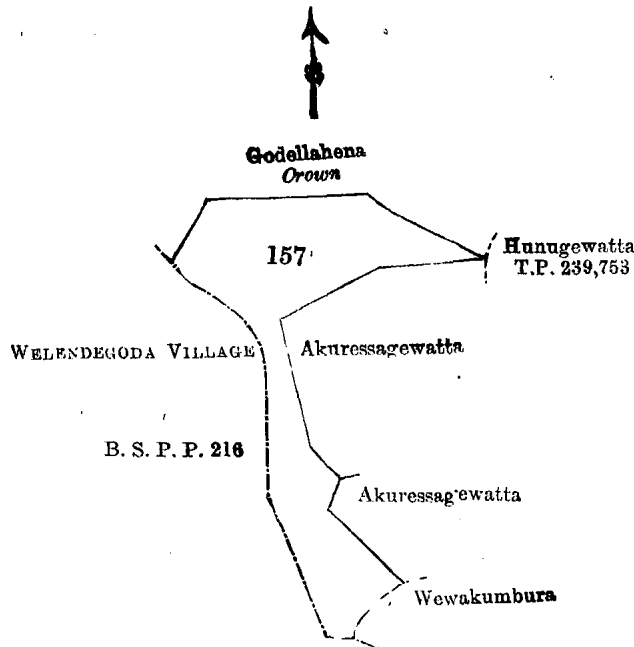
Preliminary plan 152.

Lot.	Name of Land.	Extent.	
		A.	R. P.
157	Godellahena	6	3 2

and bounded as follows: on the north by Godellahena belonging to the Crown; on the east by Hunugewatta belonging to Don Andris Dissanayaka (T. P. 239,753), Akuressagewatta belonging to Liyanadurage Babune, Akuressagewatta (private), Wewakumbura claimed by Kankanidurage Juwandrissa; on the south by Wewakumbura claimed by Kankanidurage Juwandrissa, the village limit of Welendegoda; on the west by the village limit of Welendegoda.

May 16, 1907.

J. G. FRASER,
Special Officer.



Scale of 8 Chains to an Inch.

Situation: Walgammulla village in West Giruwa pattu.
Preliminary plan 152.

Lot.	Name of Land.	Extent.	
		A.	R. P.
157	Godellahena	6	3 2

Field sheet O 15
38—46

Surveyor-General's Office,
Colombo, April 30, 1907.
Hambantota S. O. 155

J. B. M. RIDOUT,
for Surveyor-General.

Order under Section 4, Sub-section (1), of "The Waste Lands Ordinances of 1897, 1899, 1900, and 1903," declaring Land to be Crown Property.

In the matter of the land commonly called or known as Tennehena, situate in the village of Walgammulla in the West Giruwa pattu of the Hambantota District, in the Southern Province, and of "The Waste Lands Ordinances of 1897, 1899, 1900, and 1903."

WHEREAS in pursuance of section 1 of the said Ordinances it was duly notified on the Eleventh day of November, On thousand Nine hundred and Four, that if no claim to the land commonly called or known as Tennehena, situate in the village of Walgammulla in the West Giruwa pattu of the Hambantota District, in the Southern Province, containing in extent 7 acres 1 rood and 34 perches, and shown as lot 147 in preliminary plan No. 152 and in the annexed certified tracing therefrom, was made to J. G. Fraser, Special Officer appointed under section 28 of the said Ordinances, within the period of three months from the date specified in such notice, such land would be deemed the property of the Crown and dealt with on account of the Crown (*vide* Notice No. 2,063) :

And whereas (1) Don Andris Dissanayaka, (2) Don Andris Abewardena, and (3) Vidanagamage Don Juanis, all of Walgammulla, made claim thereto, and whereas the said claimants have withdrawn their claims to the said land, I, John George Fraser, Special Officer appointed under section 28 of the said Ordinances, under and by virtue of the powers vested in me in that behalf by section 4 of the said Ordinances, do hereby on this 16th day of May, 1907, order and declare under section, 4, sub-section (1), of the said Ordinances, that the said land, as more fully described herein below, is the property of the Crown.

Description of the Land referred to.

The following lot situated in the village of Walgammulla in the West Giruwa pattu of the Hambantota District, in the Southern Province, as described in the annexed certified tracing :—

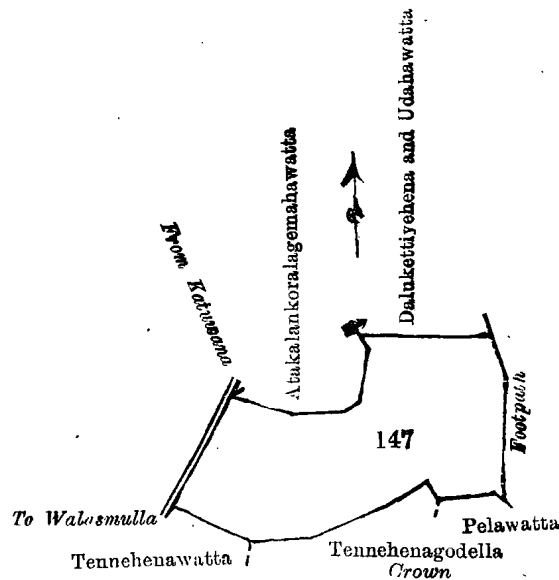
Preliminary plan 152.

Lot.	Name of Land	Extent.	
		A.	R. P.
147	Tennehena	7	1 34

and bounded as follows : on the north by Atakalankoralage Mahawatta claimed by Don Andris Dissanayaka, Daluketiyehena and Udahawatta belonging to Don Andris Dissanayaka ; on the east by a footpath ; on the south by Pelawatta claimed by Karanachcharige Juwanis and others, Tennehenagodella belonging to the Crown, Tennehenawatta claimed by Vidana Gamage Don Andris ; on the west by the high road from Walasmulla to Katuwana.

J. G. FRASER,
Special Officer.

May 16, 1907.



Scale of 8 Chains to an Inch.

Situation : Walgammulla village in West Giruwa pattu
Preliminary plan 152.

Lot.	Name of Land.	Extent.	
		A.	R. P.
147	Tennehena	7	1 34

Field sheet O 15
39-47

Surveyor-General's Office,
Colombo, April 30, 1907.
Hambantota S. O. 156

J. B. M. RIDOUT,
for Surveyor-General.

Order under Section 4 (1) of "The Waste Lands Ordinances of 1897, 1899, 1900, and 1903."

In the matter of the land commonly called or known as Dunumadellagahawatta, situate in the village of Walgammulla in the Giruwa pattu west of the Hambantota District, in the Southern Province, and of "The Waste Lands Ordinances of 1897, 1899, 1900, and 1903."

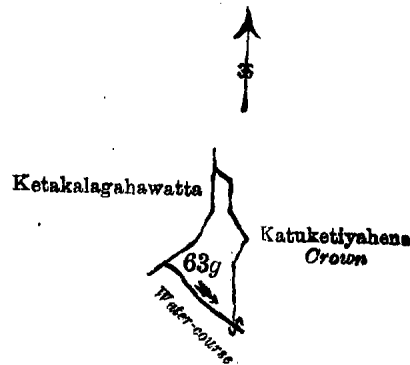
WHEREAS in pursuance of section 1 of the said Ordinances it was duly declared and notified on the 11th day of November, One thousand Nine hundred and Four, that if no claim to the land commonly called or known as Dunumadellagahawatta, situate in the village of Walgammulla in the Giruwa pattu west of the Hambantota District, in the Southern Province, containing in extent 3 roods and 10 perches, and shown as lot 63g in preliminary plan No. 152, was made to J. G. Fraser, Special Officer appointed under section 28 of the said Ordinances, within the period of three months from the date specified in the said notice, such land would be deemed the property of the Crown and dealt with on account of the Crown (*vide* Notice No. 2,063):

And whereas (1) Weerappulige Heena, (2) Weerappulige Ukkirina, (3) Nammunige Danchiya, (4) Weerappulige Dingia, (5) Don Andris Abewardena, (6) Vidane Gamage Don Juwanis, all of Walgammulla, made claim thereto, and Howard Orme Fox, Special Officer appointed under section 28 of the said Ordinances, made due inquiry into such claim; and whereas the said 1st, 2nd, 4th, 5th, and 6th claimants have withdrawn their claims to the said land, and whereas the said H. O. Fox, Special Officer, and the said 3rd claimant have, with consent of His Excellency the Governor, come to an agreement in writing concerning the said land, under section 4, sub-section (1), of the said Ordinances:

Whereby it was ordered that the said 3rd claimant Nammunige Danchiya should pay to the Assistant Government Agent at Hambantota, a sum of Rupees Seven and Cents Fifty (Rs. 7.50), as purchase amount for the said land on or before the 18th day of August, One thousand Nine hundred and Six; and whereas the time for payment was extended till 22nd November, 1906, with the consent of His Excellency the Governor; and as the payment of Rs. 7.50 was duly made the said 3rd claimant is hereby declared to be the purchaser of the land commonly called or known as Dunumadellagahawatta, situate in the village of Walgammulla in the Giruwa pattu west of the Hambantota District, in the Southern Province, containing in extent 3 roods and 10 perches, shown as lot 63g in preliminary plan No. 152 and in the annexed certified tracing therefrom, and bounded as follows: on the north by Katuketiyahena belonging to the Crown; on the east by Katuketiyahena belonging to the Crown; on the south by a water-course; and on the west by Ketakalagahawatta claimed by Nammunige Danchiya.

J. G. FRASER,
Special Officer.

May 16, 1907.



Scale of 8 Chains to an Inch.

Situation: Walgammulla village in Giruwa pattu west.
Preliminary plan 152.

Lot.	Name of Land.	Extent. A. R. P.
63g	Dunumadellagahawatta	0 3 10

Field sheet O 15
38-46

Surveyor-General's Office,
Colombo, April 30, 1907.
Hambantota S. O. 157

J. B. M. RIDOUT,
for Surveyor-General.

Order under Section 4 (1) of "The Waste Lands Ordinances of 1897, 1899, 1900, and 1903."

In the matter of the lands commonly called or known as Kolongahawatta, Godellahenawatta, Kolongahahenawatta, situate in the village of Walgammulla in the Giruwa pattu west of the Hambantota District, in the Southern Province, and of "The Waste Lands Ordinances of 1897, 1899, 1900, and 1903."

WHEREAS in pursuance of section 1 of the said Ordinances it was duly declared and notified on the 11th day of November, One thousand Nine hundred and Four, that if no claim to the lands commonly called or known as Kolongahawatta, Godellahenawatta, Kolongahahenawatta, situate in the village of Walgammulla in the Giruwa pattu west of the Hambantota District, in the Southern Province, containing in extent 2 acres 3 roods and 38 perches, and shown as lots 130a, 132a, 133a, 135b in preliminary plan No. 152, was made to J. G. Fraser, Special Officer appointed under section 28 of the said Ordinances, within the period of three months from the date specified in the said notice, such lands would be deemed the property of the Crown and dealt with on account of the Crown (*vide* Notice No. 2,063):

And whereas (1) Wijemunige Rakina, (2) Vidane Gamage Don Juanis, and (3) Don Andris Abewardena, all of Walgammulla, made claim thereto, and Howard Orme Fox, Special Officer appointed under section 28 of the said Ordinances, made due inquiry into such claim; and whereas the said second and third claimants have withdrawn their claims to the said lands, and whereas the said Special Officer, H. O. Fox, and the said first claimant have, with consent of His Excellency the Governor, come to an agreement in writing concerning the said land, under section 4, sub-section (1), of the said Ordinances:

Whereby it was ordered that the said first claimant Wijemunige Rakina should pay to the Assistant Government Agent at Hambantota a sum of Rupees Twenty-one (Rs. 21) as purchase amount for the said land on or before the 18th September, 1906, and whereas the time for payment was extended to 13th November, 1906, with the consent of His Excellency the Governor; and whereas the payment of Rs. 21 was duly made, the said first claimant is hereby declared to be the purchaser of the said lands, as more fully described herein below.

Description of the Lands referred to.

The following lots situated in the village of Walgammulla in the Giruwa pattu west of the Hambantota District, in the Southern Province, as described in the annexed certified tracing:—

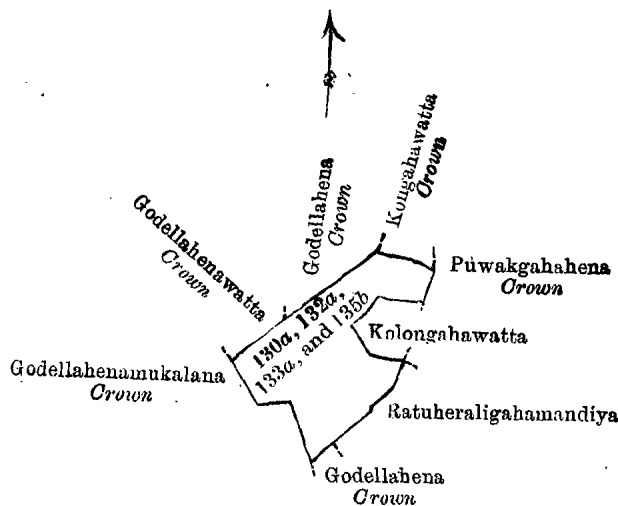
Preliminary plan 152.

Lot.	Name of Land.	Extent.		
		A.	R.	P.
130a	Kolongahawatta	0	2	31
132a	Godellahenawatta	0	2	22
133a	Kolongahawatta	0	1	15
135b	Kolongahahenawatta	1	1	10
		2	3	38

and bounded as follows: on the north by Godellahenawatta belonging to the Crown, Godellahena belonging to the Crown, Kongahawatta belonging to the Crown; on the east by Puwakgahahena belonging to the Crown, Kolongahawatta sold by the Crown to Wijemunige Rakina, Ratuheraligahamandiya belonging to Don Andris Abewardana; on the south by Ratuheraligahamandiya belonging to Don Andris Abewardana, Godellahena belonging to the Crown; and on the west by Godellahenamukalana belonging to the Crown.

May 16, 1907.

J. G. FRASER,
Special Officer.



Scale of 8 Chains to an Inch.

Situation: Walgammulla village in Giruwa pattu west.

Preliminary plan 152.

Lot	Name of Land.	Extent.		
		A.	R.	P.
130a	Kolongahawatta	0	2	31
132a	Godellahenawatta	0	2	22
133a	Kolongahawatta	0	1	15
135b	Kolongahahenawatta	1	1	10
		2	3	38

Field sheet O 15
38—46

Surveyor-General's Office,
Colombo, April 30, 1907.
Hambantota S. O. 158

J. B. M. RIDOUT,
for Surveyor-General

Order under Section 4, Sub-section (1), of "The Waste Lands Ordinances of 1897, 1899, 1900, and 1903," admitting Land to be Private Property.

In the matter of the land commonly called or known as Akuressagewatta, situate in the village of Walgammulla in the West Giruwa pattu of the Hambantota District, in the Southern Province, and of "The Waste Lands Ordinances of 1897, 1899, 1900, and 1903."

WHEREAS in pursuance of section 1 of the said Ordinances it was duly notified on the 11th day of November, One thousand Nine hundred and Four, that if no claim to the land commonly called or known as Akuressagewatta, situate in the village of Walgammulla in the West Giruwa pattu of the Hambantota District, in the Southern Province, containing in extent 5 acres and 22 perches, and shown as lot 157a in preliminary plan No. 152 and in the annexed certified tracing therefrom, was made to J. G. Fraser, Special Officer appointed under section 28 of the said Ordinances, within the period of three months from the date specified in such notice, such land would be deemed the property of the Crown and dealt with on account of the Crown (*vide* Notice No. 2,063):

And whereas Liyanadurage Babune of Walgammulla made claim thereto, and I, John George Fraser, Special Officer appointed under section 28 of the said Ordinances, made due inquiry into such claim, I, with the consent of His Excellency the Governor, do hereby admit the claim of the said claimant to the said land, as more fully described herein below, under section 4; sub-section (1), of the said Ordinances.

Description of the Land referred to.

The following lot situated in the village of Walgammulla in the West Giruwa pattu of the Hambantota District, in the Southern Province, as described in the annexed certified tracing:—

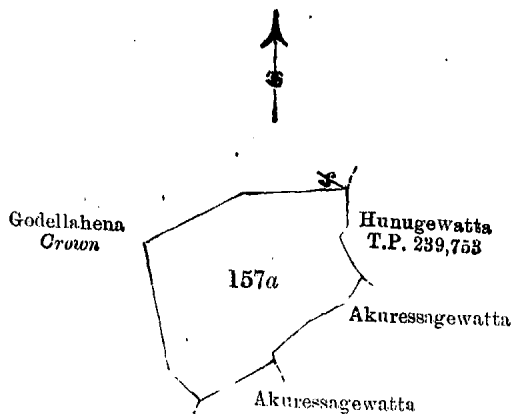
Preliminary plan 152.

Lot.	Name of Land.	Extent.		
		A.	R.	P.
157a	Akuressagewatta	5	0	22

and bounded as follows: on the north by Godellahena belonging to the Crown; on the east by Hunugewatta belonging to Don Andris Dissanayaka (T. P. 239,753), Akuressagewatta claimed by Liyanadurage Babune; on the south by Akuressagewatta claimed by Don Andris Dissanayaka; and on the west by Godellahena belonging the Crown.

May 16, 1907.

J. G. FRASER,
Special Officer.



Scale of 8 Chains to an Inch.

Situation: Walgammulla village in West Giruwa pattu.

Preliminary plan 152.

Lot.	Name of Land.	Extent.		
		A.	R.	P.
157a	Akuressagewatta	5	0	22

Field sheet O¹⁵₃₈₋₄₆

Surveyor-General's Office,
Colombo, April 30, 1907.
Hambantota S. O. 159

J. B. M. RIDOUT,
for Surveyor-General.

Order under Section 4, Sub-section (1), of "The Waste Lands Ordinances of 1897, 1899, 1900, and 1903," admitting Land to be Private Property.

In the matter of the land commonly called or known as Ratuheraligahamandiya, situate in the village of Walgammulla in the Giruwa pattu west of the Hambantota District, in the Southern Province, and of "The Waste Lands Ordinances of 1897, 1899, 1900, and 1903."

WHEREAS in pursuance of section 1 of the said Ordinances it was duly notified on the 11th day of November, One thousand Nine hundred and Four, that if no claim to the land commonly called or known as Ratuheraligahamandiya, situate in the village of Walgammulla in the Giruwa pattu west of the Hambantota District, in the Southern Province, containing in extent 5 acres and 19 perches, and shown as lot 135a in preliminary plan No. 152 and in the annexed certified tracing therefrom, was made to J. G. Fraser, Special Officer appointed under section 28 of the said Ordinances, within the period of three months from the date specified in such notice, such land would be deemed the property of the Crown and dealt with on account of the Crown (*vide* Notice No. 2,063):

And whereas (1) Wijemunige Rakina, (2) Vidane Gamage Don Juanis, and (3) Don Andriş Abewardena, all of Walgammulla, made claim thereto, and I, John George Fraser, Special Officer appointed under section 28 of the said Ordinances, made due inquiry into such claim, and whereas the said 1st and 2nd claimants have withdrawn their claims to the said land, I, with the consent of His Excellency the Governor, do hereby admit the claim of the said 3rd claimant to the said land, as more fully described herein below, under section 4, sub-section (1), of the said Ordinances.

Description of the Land referred to.

The following lot situated in the village of Walgammulla in the Giruwa pattu west of the Hambantota District, in the Southern Province, as described in the annexed certified tracing:—

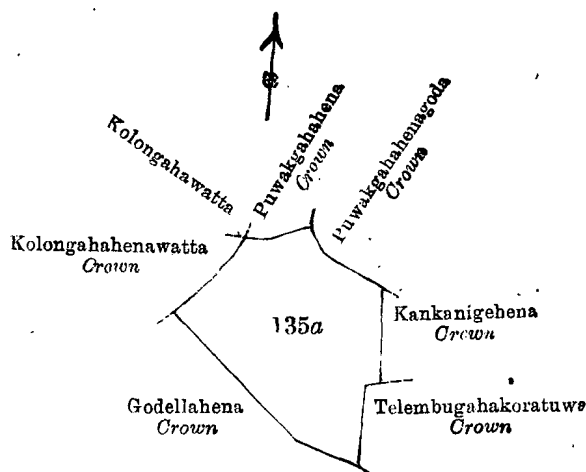
Preliminary plan 152.

Lot.	Name of Land.	Extent.	
		A.	R. P.
135a	Ratuheraligahamandiya	5	0 19

and bounded as follows: on the north by Puwakgahahena belonging to the Crown, Puwakgahahenagoda belonging to the Crown; on the east by Kankanigehena belonging to the Crown, Telembugahakoratuwa belonging to the Crown; on the south by Godellahena belonging to the Crown; and on the west by Godellahena belonging to the Crown, Kolongahahenawatta belonging to the Crown.

J. G. FRASER,
Special Officer.

May 16, 1907.



Scale of 8¹/₂ Chains to an Inch.

Situation: Walgammulla village in West Giruwa pattu.

Preliminary plan 152.

Lot.	Name of Land.	Extent.	
		A.	R. P.
135a	Ratuheraligahamandiya	5	0 19

Field sheet O 15
38—46

Surveyor-General's Office,
Colombo, April 30, 1907.
Hambantota S. O. 160

J. B. M. RIDOUT,
for Surveyor-General.

D 2

Order under Section 4, Sub-section (1), of "The Waste Lands Ordinances of 1897, 1899, 1900, and 1903," admitting Land to be Private Property.

In the matter of the land commonly called or known as Medakoratuwa, situate in the village of Walgammulla in the Giruwa pattu west of the Hambantota District, in the Southern Province, and of "The Waste Lands Ordinances of 1897, 1899, 1900, and 1903."

WHEREAS in pursuance of section 1 of the said Ordinances it was duly notified on the 20th day of January, One thousand Nine hundred and Five, that if no claim to the land commonly called or known as Medakoratuwa, situate in the village of Walgammulla in the Giruwa pattu west of the Hambantota District, in the Southern Province, containing in extent 1 acre and 32 perches, and shown as lot 9d2 in preliminary plan No. 152 and in the annexed certified tracing therefrom, was made to J. G. Fraser, Special Officer appointed under section 28 of the said Ordinances, within the period of three months from the date specified in such notice, such land would be deemed the property of the Crown and dealt with on account of the Crown (*vide* Notice No. 2,125):

And whereas (1) Vidane Gamage Don Juanis and (2) Don Andris Abewardena, both of Walgammulla, made claim thereto, and I, John George Fraser, Special Officer appointed under section 28 of the said Ordinances, made due inquiry into such claim, I, with the consent of His Excellency the Governor, do hereby admit the claim of the said claimants to the said land, as more fully described herein below, under section 4, sub-section (1), of the said Ordinances.

Description of the Land referred to.

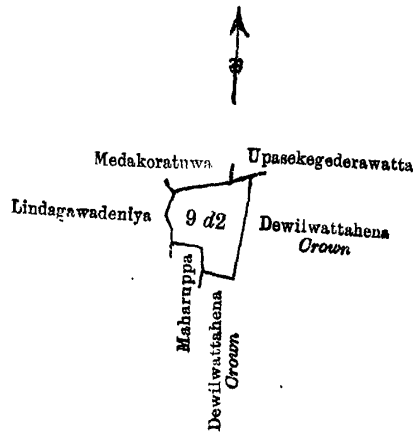
The following lot situated in the village Walgammulla in the Giruwa pattu west of the Hambantota District, in the Southern Province, as described in the annexed certified tracing:—

Preliminary plan 152.		Extent.
Lot.	Name of Land.	A. R. P.
9d2	Medakoratuwa	1 0 32

and bounded as follows: on the north by Medakoratuwa claimed by Don Andris Abewardena, Upasakagedarawatta claimed by John Poloris Dissanayaka; on the east by Dewilwattahena belonging to the Crown; on the south by Dewilwattahena belonging to the Crown, Maharuppa claimed by Neralanpitiyage Loku Appu; and on the west by Lindagawadeniya claimed by John Poloris Dissanayaka and others.

May 18, 1907.

J. G. FRASER,
Special Officer.



Scale of 8 Chains to an Inch.

Situation: Walgammulla village in Giruwa Pattu West.

Preliminary plan 152.

Preliminary plan 152.		Extent.
Lot.	Name of Land.	A. R. P.
9d2	Medakoratuwa	1 0 32

Field sheet O 15
39—47

Surveyor-General's Office,
Colombo, April 30, 1907.

Hambantota S. O. 161

J. B. M. RIMOUT,
for Surveyor-General.

Order under Section 4, Sub-section (1), of "The Waste Lands Ordinances of 1897, 1899, 1900, and 1903."

In the matter of the lands commonly called or known as Minidemuwatta, situate in the village of Walgammulla in the Giruwa pattu west of the Hambantota District, in the Southern Province, and of "The Waste Lands Ordinances of 1897, 1899, 1900, and 1903."

WHEREAS in pursuance of section 1 of the said Ordinances it was duly declared and notified on the 20th day of January, One thousand Nine hundred and Five, that if no claim to the lands commonly called or known as Minidemuwatta, situate in the village of Walgammulla in the Giruwa pattu west of the Hambantota District, in the Southern Province, containing in extent 1 acre and 13 perches, and shown as lots 7e and 7f in preliminary plan No. 152, was made to J. G. Fraser, Special Officer appointed under section 28 of the said Ordinances, within the period of three months from the date specified in the said notice, such lands would be deemed the property of the Crown and dealt with on account of the Crown (*vide* Notice No. 2,125) :

And whereas Denagamage Allisa of Walgammulla made claim thereto, and Howard Orme Fox, Special Officer appointed under section 28 of the said Ordinances, made due inquiry into such claim ; and whereas the said Howard Orme Fox, Special Officer, and the said claimant have, with consent of His Excellency the Governor, come to an agreement in writing concerning the said land under section 4, sub-section (1), of the said Ordinances : Whereby it was ordered, in pursuance of the agreement afore-mentioned, that the said Denagamage Allisa of Walgammulla should pay to the Special Officer a sum of Rupees Five and Cents Sixty-three (Rs. 5.63), as purchase amount for the said lands on the 15th day of November, One thousand Nine hundred and Six :

And whereas the said claimant has duly paid the said amount as agreed, the said claimant is hereby declared to be the purchaser of the following lands, as more fully described herein below.

Description of the Lands referred to.

The following lots situated in the village of Walgammulla in the Giruwa pattu west of the Hambantota District, in the Southern Province, as described in the annexed certified tracing :—

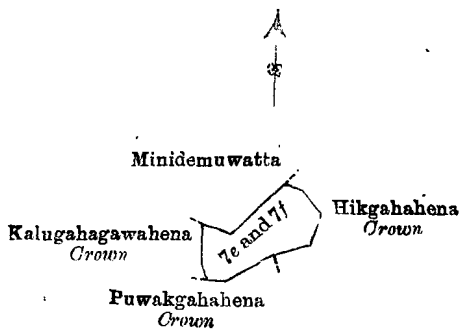
Preliminary plan 152.

Lot.	Name of Land.	Extent.		
		A.	R.	P.
7e	Minidemuwatta	0	2	14
7f	Do.	0	1	39
		<u>1</u>	<u>0</u>	<u>13</u>

and bounded as follows : on the north by Minidemuwatta claimed by Denagamage Allisa and by Crown ; on the east by Hikgahahena belonging to the Crown ; on the south by Puwakgahahena belonging to the Crown ; and on the west by Kalugahagawahena belonging to the Crown.

May 18, 1907.

J. G. FRASER,
Special Officer.



Scale of 8 Chains to an Inch.

Situation : Walgammulla village in Giruwa pattu west.

Preliminary plan 152.

Lot.	Name of Land.	Extent.		
		A.	R.	P.
7e	Minidemuwatta	0	2	14
7f	Do.	0	1	39
		<u>1</u>	<u>0</u>	<u>13</u>

Field sheet O 15
23—31

Surveyor-General's Office,
Colombo, April 30, 1907.
Hambantota S. O. 162

J. B. M. RIDOUT,
for Surveyor-General.

**Order under Section 4, Sub-section (1), of "The Waste Lands Ordinances of 1897, 1899, 1900, and 1903,"
admitting Land to be Private Property.**

In the matter of the land commonly called or known as Daluketiyehena and Udahawatta, situate in the village of Walgammulla in the West Giruwa pattu of the Hambantota District, in the Southern Province, and of "The Waste Lands Ordinances of 1897, 1899, 1900, and 1903."

WHEREAS in pursuance of section 1 of the said Ordinances it was duly notified on the 11th day of November, One thousand Nine hundred and Four, that if no claim to the land commonly called or known as Daluketiyehena and Udahawatta, situate in the village of Walgammulla in the West Giruwa pattu of the Hambantota District, in the Southern Province, containing in extent 2 acres and 4 perches, and shown as lot 147a in preliminary plan No. 152 and in the annexed certified tracing therefrom, was made to J. G. Fraser, Special Officer appointed under section 28 of the said Ordinances, within the period of three months from the date specified in such notice, such land would be deemed the property of the Crown and dealt with on account of the Crown (*vide* Notice No. 2,063):

And whereas (1) Don Andris Dissanayaka, (2) Don Andris Abewardena, and (3) Vidanagama Don Juanis, all of Walgammulla, made claim thereto, and I, John George Fraser, Special Officer appointed under section 28 of the said Ordinances, made due inquiry into such claim; and whereas the 2nd claimant (Don Andris Abewardena) and the 3rd claimant Vidana Gamage Don Juanis, both of Walgammulla, have withdrawn their claims to the said land, I, with the consent of His Excellency the Governor, do hereby admit the claim of the 1st claimant Don Andris Dissanayake of Walgammulla to the said land, as more fully described herein below, under section 4, sub-section (1), of the said Ordinances.

Description of the Land referred to.

The following lot situated in the village of Walgammulla in the West Giruwa pattu of the Hambantota District, in the Southern Province, as described in the annexed certified tracing:—

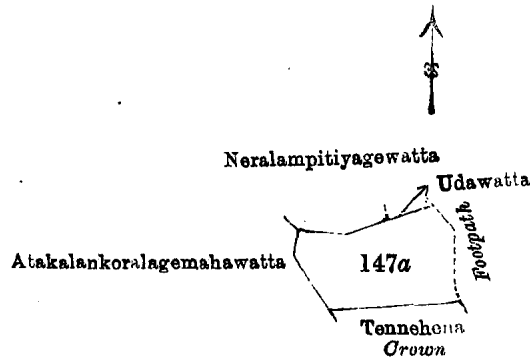
Preliminary plan 152.

Lot.	Name of Land.	Extent.		
		A.	R.	P.
147a	Daluketiyehena and Udahawatta	2	0	4

and bounded as follows: on the north by Neralampitiyagewatta claimed by Neralampitiyage Andris and others, Udawatta claimed by Don Andris Dissanayaka and others; on the east by a footpath; on the south by Tennehena belonging to the Crown; on the west by Atakalankoralage Mahawatta claimed by Don Andris Dissanayaka.

J. G. FRASER,
Special Officer.

May 16, 1907



Scale of 8 Chains to an Inch.

Situation: Walgammulla village in West Giruwa pattu.

Preliminary plan 152.

Lot.	Name of Land.	Extent.		
		A.	R.	P.
147a	Daluketiyehena and Udahawatta	2	0	4

Field sheet O 15
39—47

Surveyor-General's Office,
Colombo, April 30, 1907.
Hambantota S. O. 163

J. B. M. RIDOUT,
for Surveyor-General.

Order under Section 4, Sub-section (1), of "The Waste Lands Ordinances of 1897, 1899, 1900, and 1903,"

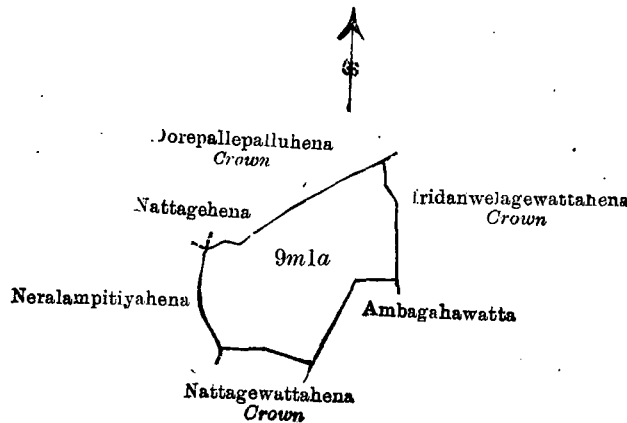
In the matter of the land commonly called or known as Ambagahawatta, situate in the village of Walgammulla in the Giruwa pattu west of the Hambantota District, in the Southern Province, and of "The Waste Lands Ordinances of 1897, 1899, 1900, and 1903."

WHEREAS in pursuance of section 1 of the said Ordinances it was duly declared and notified on the 20th day of January, One thousand Nine hundred and Five, that if no claim to the land commonly called or known as Ambagahawatta, situate in the village of Walgammulla in the Giruwa pattu west of the Hambantota District, in the Southern Province, containing in extent 4 acres and 37 perches, and shown as lot 9m1a in preliminary plan No. 152, was made to J. G. Fraser Special Officer appointed under section 28 of the said Ordinances, within the period of three months from the date specified in the said notice, such land would be deemed the property of the Crown and dealt with on account of the Crown (*vide* Notice No. 2,125):

And whereas Walgammulla Gamage Don Davith of Walgammulla made claim thereto, and I, Howard Orme Fox, Special Officer appointed under section 28 of the said Ordinances, made due inquiry into such claim; and whereas the said H. O. Fox, Special Officer, and the said claimant have, with consent of His Excellency the Governor, come to an agreement in writing concerning the said land, under section 4, sub-section (1), of the said Ordinances: Whereby it was ordered, in pursuance of the agreement afore-mentioned, that the said Walgammulle Gamage Don Davith of Walgammulla should pay to the Assistant Government Agent at Hambantota, a sum of Rupees Thirty (Rs. 30), as purchase amount for the said land on or before the 20th day of September, One thousand Nine hundred and Six; and as the time for payment was extended to 14th November, 1906, with the consent of His Excellency the Governor, and as the payment of Rs. 30 was duly made, the said claimant is hereby declared to be the purchaser of the said land commonly called or known as Ambagahawatta, situate in the village of Walgammulla in the Giruwa pattu west of the Hambantota District, in the Southern Province; containing in extent 4 acres and 37 perches, shown as lot 9m1a in preliminary plan No. 152 and in the annexed certified tracing therefrom, and bounded as follows: on the north by Dorapollepalluhena belonging to the Crown; on the east by Iridanwelagewattahena belonging to the Crown; Ambagahawatta claimed by Gamage Don Davith and others; on the south by Natagewattahena belonging to the Crown; and on the west by Neralampitiyahena claimed by Wirasinnarayana Don Abraham and others, and Nattagehena claimed by Don Janis Tewarapperuma.

May 18, 1907.

J. G. FRASER,
Special Officer.



Scale of 8 Chains to an Inch.

Situation: Walgammulla village in Giruwa pattu west.

Preliminary plan 152

Lot.	Name of Land.	Extent.
9m1a	Ambagahawatta	4 0 37

Field sheet 15
39-47

Surveyor-General's Office,
Colombo, April 30, 1907.
Hambantota S. O. 164.

J. B. M. RIDOUT,
for Surveyor-General.

Order under Section 2 of "The Waste Lands Ordinances of 1897, 1899, 1900, and 1903," declaring Land to be Crown Property.

In the matter of the land commonly called or known as Digandeniya, situate in the village of Narammale in the Dambadeni Udukaha korale west of the Dambadeni hatpattu of the Kurunegala District, in the North-Western Province, and of "The Waste Lands Ordinances of 1897, 1899, 1900, and 1903."

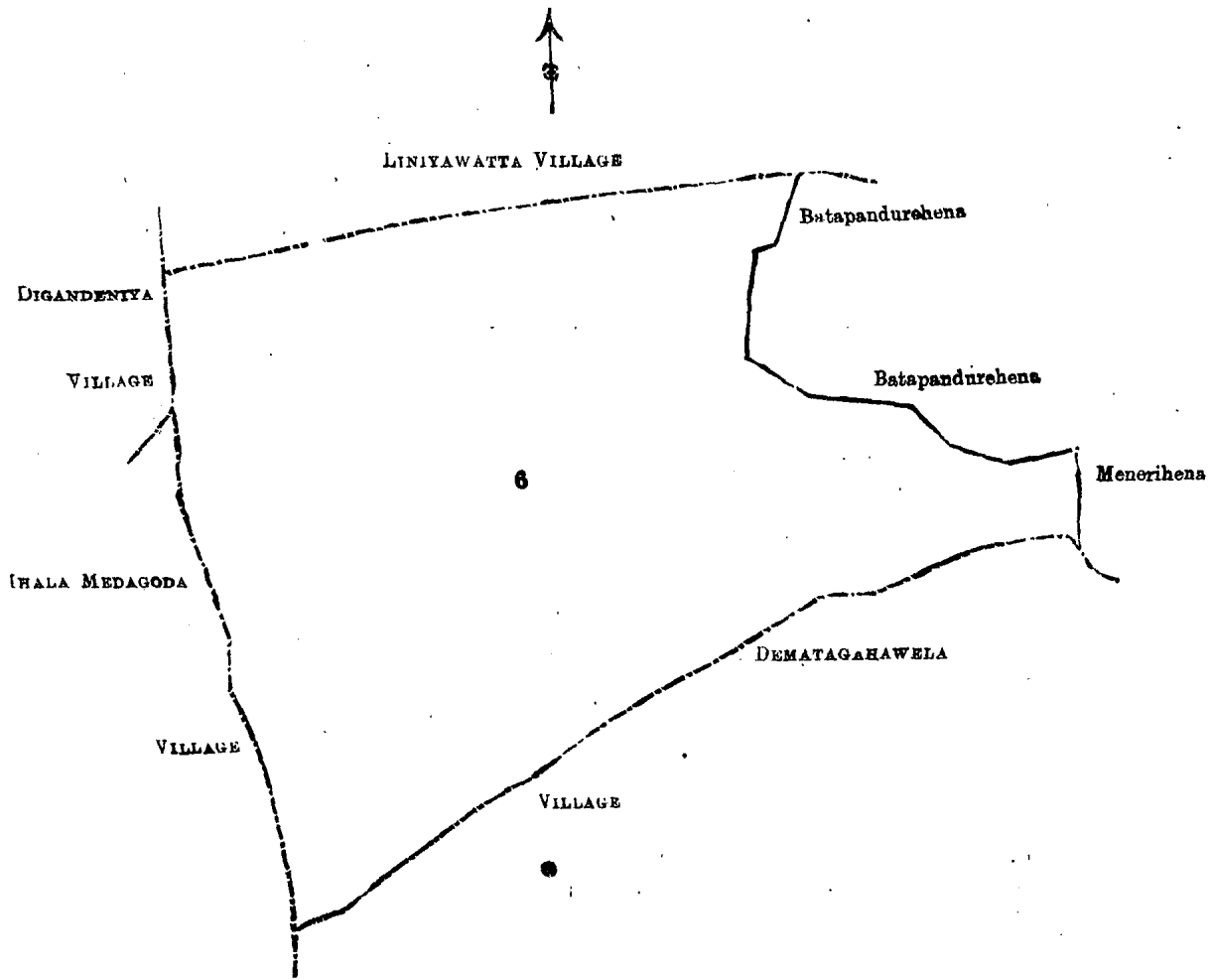
THE notice required by section 1 of "The Waste Lands Ordinances of 1897, 1899, 1900, and 1903," having been duly published in manner prescribed by that section in respect of the above-named land (*vide* Notice No. 2,665), and no claim having been made to the said land or to any interest therein within the period of three months from the date specified in the said notice, I, John Murray Davies, Special Officer appointed under section 28 of the said Ordinances, under and by virtue of the powers vested in me in that behalf by section 2 of the said Ordinances, do hereby on this 25th day of May, 1907, order and declare that the said land, as more fully described herein below, situate in the village of Narammale in the Dambadeni Udukaha korale west of the Dambadeni hatpattu of the Kurunegala District, in the North-Western Province, and shown as lot 6 in preliminary plan No. 221 and in the annexed certified tracing therefrom, and containing in extent 63 acres 2 roods and 32 perches, is the property of the Crown.

Description of the Land referred to.

The land commonly called or known as Digandeniya, situated in the village of Narammale in the Dambadeni Udukaha korale west of the Dambadeni hatpattu of the Kurunegala District, in the North-Western Province, containing in extent 63 acres 2 roods and 32 perches, shown as lot 6 in preliminary plan 221 in the annexed certified tracing therefrom, and bounded as follows: on the north by the village limit of Liniyawatta; on the east by Batapandurehena claimed by Mr. John Clovis de Silva, Batapandurehena claimed by Rengasamy and others, Menerihena claimed by Pambe Mudiyanseelage Appuhamy and others; on the south by the village limit of Dematagahawela; on the west by the village limit of Ihalamedagoda, the village limit of Digandeniya.

The 25th day of May, 1907.

J. M. DAVIES,
Special Officer.



Scale of 8 Chains to an Inch.

Narammale village in Dambadeni Udukaha korale west.

Preliminary plan 221.

Lot.	Name of Land	Extent. A. R. P.
6	Digandeniyemukalana	63 2 32

Field sheet I ¹⁸
4—12

Surveyor-General's Office,
Colombo, January 28, 1907.
Kurunegala S. O: 32

C. MEADEN,
for Surveyor-General.

Order under Section 2 of "The Waste Lands Ordinances of 1897, 1899, 1900, and 1903," declaring Land to be Crown Property.

In the matter of the lands commonly called or known as Digandeniyemukalana, situate in the village of Liniyawatta in the Dambadeni Udukaha korale west of the Dambadeni hatpattu of the Kurunegala District, in the North-Western Province, and of "The Waste Lands Ordinances of 1897, 1899, 1900, and 1903."

THE notice required by section 1 of "The Waste Lands Ordinances of 1897, 1899, 1900, and 1903," having been duly published in manner prescribed by that section in respect of the above-named lands (*vide* Notice No. 2,668), and no claim having been made to the said lands or to any interest therein within the period of three months from the date specified in the said notice, I, Walter Ernest Wait, Special Officer appointed under section 28 of the said Ordinances, under and by virtue of the powers vested in me in that behalf by section 2 of the said Ordinances, do hereby on this 29th day of May, 1907, order and declare that the said lands, as more fully described herein below, situate in the village of Liniyawatta in the Dambadeni Udukaha korale west of the Dambadeni hatpattu of the Kurunegala District, in the North-Western Province, and shown as lots 21 and 22 in preliminary plan No. 77 and in the annexed certified tracing therefrom, and containing in extent 39 acres 1 rood and 15 perches, are the property of the Crown.

Description of the Lands referred to.

The following lots situated in the village of Liniyawatta in the Dambadeni Udukaha korale west of the Dambadeni hatpattu of the Kurunegala District, in the North-Western Province, as described in the annexed certified tracing:—

Preliminary plan 77.

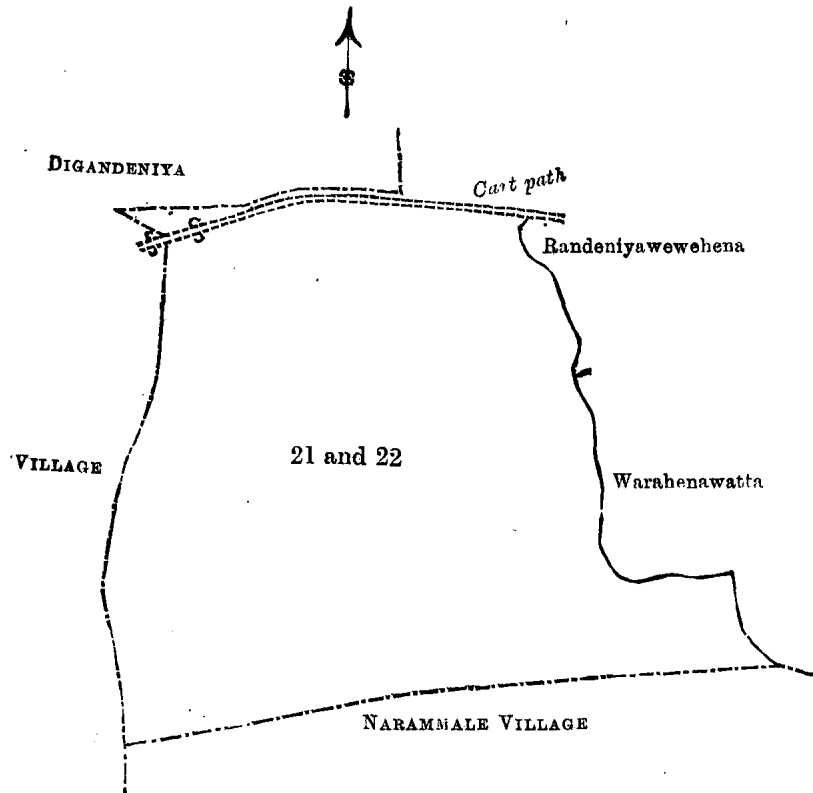
Lot.	Name of Land.	Extent. A. R. P.
21	Digandeniyemukalana	0 1 0
22	Do.	39 0 15
		<u>39 1 15</u>

and bounded as follows: on the north by the village limit of Digandeniya, a cart path; on the east by Randeniyaewehena claimed by Avadu Kader and others, Warahenewatta claimed by Sandar Rangaswamy Kangany of Rammutugala and others; on the south by the village limit of Narammala; on the west by the village limit of Digandeniya.

The 29th day of May 1907.

W. E. WAIT,
Special Officer.

[For Tracing see page 716.]



Scale of 8 Chains to an Inch.

Situation : Liniyawatta village in Dambadeni Udukaha korale west of Kurunegala District.

Preliminary plan 77.

Lot.	Name of Land.			Extent.		
				A.	R.	P.
21	Digandeniymukalana	0	1	0
22	Do.	39	0	15
				<u>39</u>	<u>1</u>	<u>15</u>

Surveyor-General's Office,
Colombo January 23, 1907.
Kurunegala S. O. 33

Field sheet I 18
4-12

C. MEADEN,
for Surveyor-General.

Order under Section 2 of "The Waste Lands Ordinances of 1897, 1899, 1900, and 1903," declaring Land to be Crown Property.

In the matter of the land commonly called or known as Digandeniymukalana, situate in the village of Ihala Medagoda in the Dambadeni Udukaha korale west of the Dambadeni hatpattu of the Kurunegala District, in the North-Western Province, and of "The Waste Lands Ordinances of 1897, 1899, 1900, and 1903."

THE notice required by section 1 of "The Waste Lands Ordinances of 1897, 1899, 1900, and 1903," having been duly published in manner prescribed by that section in respect of the above-named land (*vide* Notice No. 2,663), and no claim having been made to the said land or to any interest therein within the period of three months from the date specified in the said notice, I, John Murray Davies, Special Officer appointed under section 28 of the said Ordinances, under and by virtue of the powers vested in me in that behalf by section 2 of the said Ordinances, do hereby on this 25th day of May, 1907, order and declare that the said land, as more fully described herein below, situate in the village of Ihala Medagoda in the Dambadeni Udukaha korale west of the Dambadeni hatpattu of the Kurunegala District, in the North-Western Province, and shown as lot 11 in preliminary plan No. 220 and in the annexed certified tracing therefrom, and containing in extent 24 acres and 15 perches, is the property of the Crown.

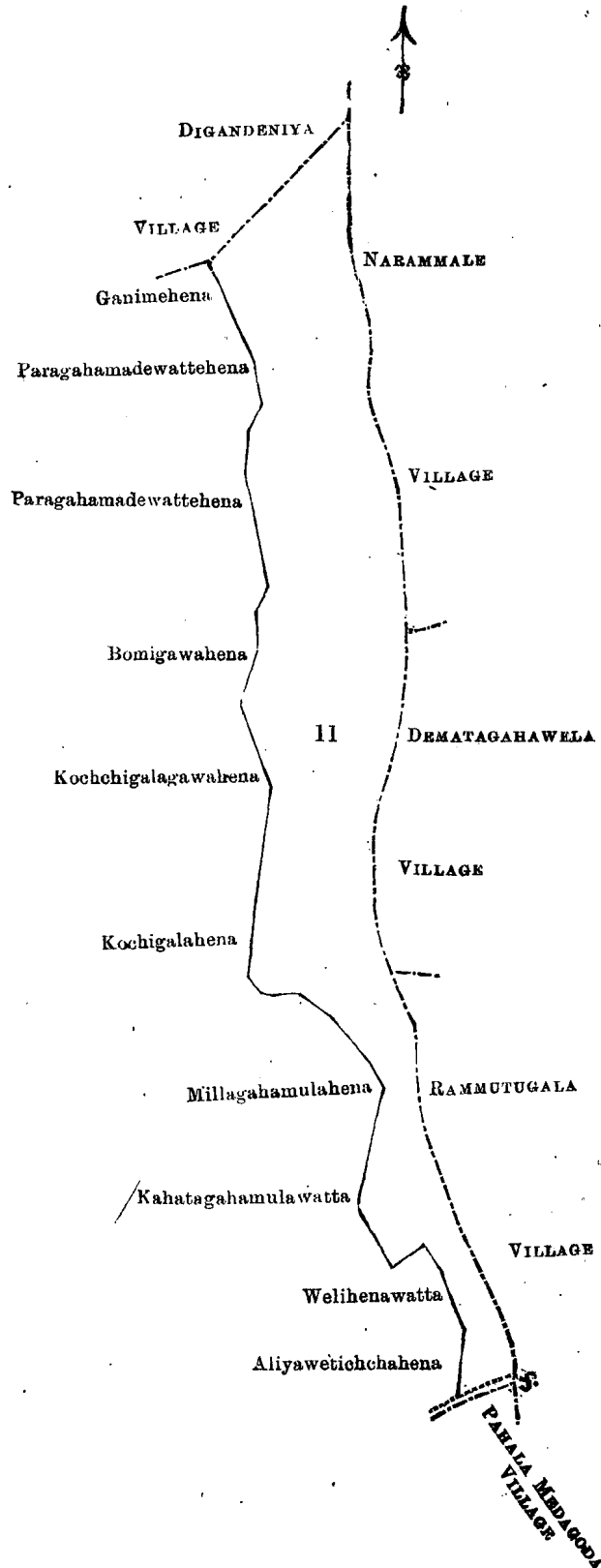
Description of the Land referred to.

The land commonly called or known as Digandeniymukalana, situated in the village of Ihala Medagoda in the Dambadeni Udukaha korale west of the Dambadeni hatpattu of the Kurunegala District, in the North-Western Province, containing in extent 24 acres and 15 perches, shown as lot 11 in preliminary plan 220 in the annexed certified tracing therefrom, and bounded as follows : on the north by the village limit of Digandeniya ; on the east by the village limit of Narammale, the village limit of Dematagahawela, the village limit of Rammutugala ; on the south by the village limit of Pahala Medagoda ; on the west by Aliyawetichchahena claimed by Setunga Mudiyansele Mudalihamy, Welihenawatta claimed by Setunga Mudiyansele Punchirala,

Kahatagahamulawatta claimed by Setunga Mudiyansele Dingiri Menika, Millagahamulahena claimed by Nissanga Patirenehelage Punch Appuhamy, Kochigalahena claimed by Jayamaha Patirenehelage Ukku-menika, Kochchigalagawahena claimed by Herat Mudiyansele Kiri Banda, Bomigawahena claimed by Herat Mudiyansele Ranamal Etana, Paragahamadewattehena claimed by Herat Mudiyansele Kiri Menika, Paragahamadewattehena claimed by Godakurune Setunga Mudiyansele Unguhamy, Ganimehena claimed by Herat Mudiyansele Appuhamy and others.

The 25th day of May 1907.

J. M. DAVIES,
Special Officer.



Scale of 8 Chains to an Inch.

D ?

Situation : Ihala Medagoda village in Dambadeni Udukaha Korale West of Kurunegala District.

Preliminary plan 220.

Lot.	Name of Land.	Extent. A. R. P.
11	Digandeniya mukalana.	24 0 15

Surveyor-General's Office,
Colombo, January 23, 1907.

Field sheet I 18
4—12

C. MEADEN,
for Surveyor-General.

Kurunegala S. O. 34

Order under Section 2 of "The Waste Lands Ordinances of 1897, 1899, 1900, and 1903," declaring Lands to be Crown Property.

In the matter of the lands commonly called or known as Digandeniya mukalana *alias* Palagalamukalana and Dispensary and Gansabhawa premises, situate in the village of Dematagahawela in the Udukaha korale of the Dambadeni hatpattu of the Kurunegala District, in the North-Western Province, and of "The Waste Lands Ordinances of 1897, 1899, 1900, and 1903."

THE notice required by section 1 of "The Waste Lands Ordinances of 1897, 1899, 1900, and 1903," having been duly published in manner prescribed by that section in respect of the above-named lands (*vide* Notice No. 2,664), and no claim having been made to the said lands or to any interest therein within the period of three months from the date specified in the said notice, I, John Murray Davies, Special Officer appointed under section 28 of the said Ordinances, under and by virtue of the powers vested in me in that behalf by section 2 of the said Ordinances, do hereby on this 25th day of May, 1907, order and declare that the said lands, as more fully described herein below, situate in the village of Dematagahawela in the Udukaha korale of the Dambadeni hatpattu of the Kurunegala District, in the North-Western Province, and shown as lots 1 and 17 in preliminary plan No. 66 and in the annexed certified tracings therefrom, and containing in extent 35 acres 3 roods and 14 perches, are the property of the Crown.

Description of the Lands referred to.

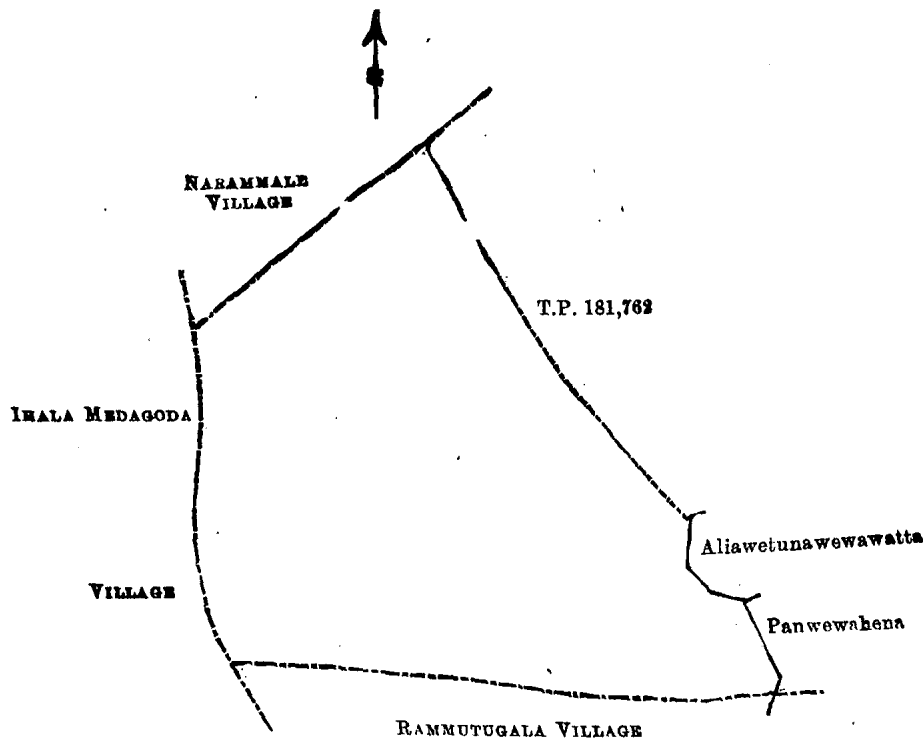
The following lots situated in the village of Dematagahawela in the Udukaha korale of the Dambadeni hatpattu of the Kurunegala District, in the North-Western Province, as described in the annexed certified tracings :—

I.

Preliminary plan 66.

Lot.	Name of Land.	Extent. A. R. P.
1	Digandeniya mukalana <i>alias</i> Palagalamukalana	34 2 25

and bounded as follows : on the north by the village limit of Narammale, T. P. 181,762 ; on the east by T. P. 181,762, Aliyawetunawewawatta claimed by F. Daniels, Panwewahena claimed by Kitulawa Arachchilage Kiri Naide and others ; on the south by the village limit of Rammutugala ; on the west by the village limit of Ihala Medagoda.



Scale of 8 Chains to an Inch.

Situation : Dematagahawela village in Udukaha korale.

Preliminary plan 66.

Lot.	Name of Land.	Extent. A. R. P.
1	Digandeniya mukalana <i>alias</i> Palagalamukalana	34 2 25

Field sheet I 18
4—12

Surveyor-General's Office,
Colombo, January 23, 1907.

C. MEADEN,
for Surveyor-General.

II.

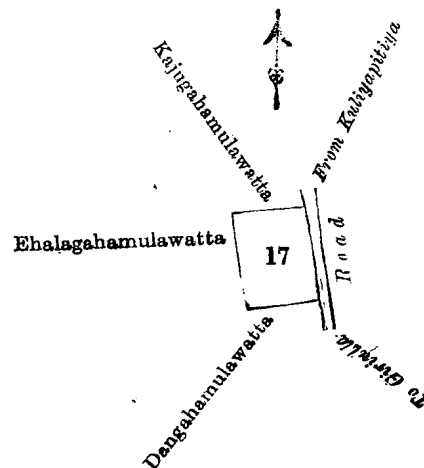
Preliminary plan 66.

Lot.	Name of Land.	Extent. A. R. P.
17	Dispensary and Gansabhawa premises	1 0 29

and bounded as follows : on the north by Kajugahamulawatta claimed by Matara Weerasinha Arachchige Don Daniel Appuhamy and others ; on the east by the road from Kuliya pitiya to Giriulla ; on the south by Dangahamulawatta claimed by Masa Arachchilage Alvinu Appuhamy and others ; on the west by Ehalagahamulawatta claimed by Weerasin Arachchilage Ran Menika and others.

The 25th day of May, 1907.

J. M. DAVIES,
Special Officer.



Scale of 8 Chains to an Inch.

Situation : Dematagahewela village in Udukaha korale.

Preliminary plan 66.

Lot.	Name of Land.	Extent. A. R. P.
17	Dispensary and Gansabhawa premises	1 0 29

Field sheet I 18
4—12

Surveyor-General's Office,
Colombo, January 23, 1907.
Kurunegala S. O. 35

C. MEADEN,
for Surveyor-General.

Order under Section 4, Sub-section (1), of "The Waste Lands Ordinances of 1897, 1899, 1900, and 1903," admitting Land to be Private Property.

In the matter of the land commonly called or known as Walawwewatta, situate in the village of Medapita in the Bogoda korale of the Yatikinda division, in the Province of Uva, and of the "Waste Lands Ordinances of 1897, 1899, 1900, and 1903."

WHEREAS in pursuance of section 1 of the said Ordinances it was duly notified on the 14th day of April, One thousand Nine hundred and Five, that if no claim to the land commonly called or known as Walawwewatta, situate in the village of Medapita in the Bogoda korale of the Yatikinda division, in the Province of Uva, containing in extent 1 acre and 8 perches, and shown as lot 3c in preliminary plan No. 97 and in the annexed certified tracing therefrom, was made to John George Fraser, Special Officer appointed under section 28 of the said Ordinances, within the period of three months from the date specified in such notice, such land would be deemed the property of the Crown and dealt with on account of the Crown (*vide* Notice No. 2,167):

And whereas (1) Samage James of Dikwella, (2) Bulatge Bachcho Appu of Dikwella, (3) Vitana Arachchige Telenis Appu for and on behalf of his children (a) Vitana Arachchige Dona Menohamy, (b) Vitana Arachchige Tepanis Appuhamy, (c) Vitana Arachchige Sinnappuhamy of Dikwella, (4) Mallahagedara Tennakoon Mudiyansele Siyatu of Mallahava, (5) Hindagoda Topodanarame Maussagolle Sumana Terunnanse of Badulla, (6) Galketiyegedera Wanasin Mudiyansele Menikrala of Watugedaragama, (7) Idame Karuna Mudiyansele Sudu Banda Gamarala of Watugedaragama made claim thereto, and I, John George Fraser, Special Officer appointed under section 28 of the said Ordinances, made due inquiry into such claim; and whereas the said 1st, 2nd, 4th, 5th, 6th, and 7th claimants have withdrawn their claims to the said land, I, with the consent of His Excellency the Governor, do hereby admit the claim of the said 3rd claimant's children (a) Vitana Arachchige Dona Menohamy, (b) Vitana Arachchige Tepanis Appuhamy, (c) Vitana Arachchige Sinnappuhamy to the said land, as more fully described herein below, under section 4, sub-section (1), of the said Ordinances.

Description of the Land referred to.

The following lot situated in the village of Medapita in the Bogoda korale of the Yatikinda division, in the Province of Uva, as described in the annexed certified tracing:—

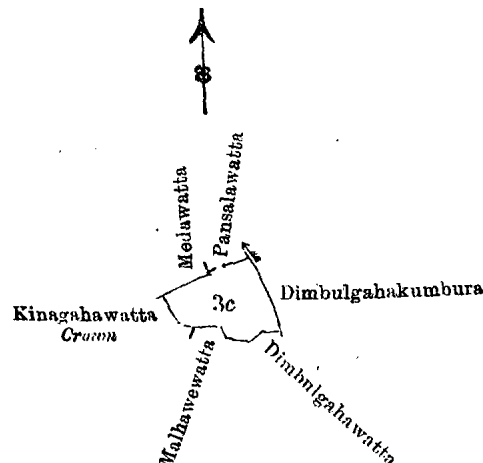
Preliminary plan 97.

Lot.	Name of Land.	Extent. A. R. P.
3c	Walawwewatta	1 0 8

and bounded as follows: on the north by Medawatta sold by Crown to Bulatge Bachcho Appu under the Waste Lands Ordinance, Pansalawatta claimed by Potamulla Vihare; on the east by Dimbulgahakumbura claimed by Pessawatte Appuhamy and others; on the south by Dimbulgahawatta claimed by Vitanage Telenis Appu, Malhawewatta claimed by Tennakoon Mudiyansele Siyatu, Keenagahawatta belonging to the Crown; and on the west by Keenagahawatta belonging to the Crown.

May 20, 1907.

J. G. FRASER,
Special Officer.



Scale of 8 Chains to an Inch.

Situation: Medapita village.

Preliminary plan 97.

Lot.	Name of Land.	Extent. A. R. P.
3c	Walawwewatta	1 0 8

Field sheet M⁷₅₃₋₆₁

Surveyor-General's Office,
Colombo, May 4, 1907.
Uva S. O. 993

J. B. M. RIDOUT,
for Surveyor-General

**Order under Section 4, Sub-section (1), of the "Waste Lands Ordinances of 1897, 1899, 1900, and 1903,"
declaring Lands to be Crown Property.**

In the matter of the lands commonly called or known as Mahawelagoda, Keenagahawatta, &c., Karandagaspitiya, situate in the village of Medapita in the Bogoda korale of the Yatikinda division, in the Province of Uva, and of "The Waste Lands Ordinances of 1897, 1899, 1900, and 1903."

WHEREAS in pursuance of section 1 of the said Ordinances it was duly notified on the 14th day of April, One thousand Nine hundred and Five, that if no claim to the land commonly called or known as Mahawelagoda, Keenagahawatta, &c., Karandagaspitiya, situate in the village of Medapita in the Bogoda korale of the Yatikinda division, in the Province of Uva, containing in extent 13 acres 3 roods and 1 perch, and shown as lots 3 and 3b in preliminary plan No. 97 and in the annexed certified tracing therefrom, was made to John George Fraser, Special Officer appointed under section 28 of the said Ordinances, within the period of three months from the date specified in such notice, such lands would be deemed the property of the Crown and dealt with on account of the Crown (*vide* Notice No. 2,167):

And whereas (1) Samage James of Dikwella, (2) Bulatge Bachcho Appu of Dikwella, (3) Vitanaarachchige Telenis Appu of Dikwella, (4) Mallahagedara Tennakoon Mudiyansele Siyatu of Mallahava, (5) Hindagoda Topodanarame Maussagolle Sumana Terunnanse of Badulla, (6) Galketiagedara Wanasin Mudiyansele Menikrala of Watugedaragama, (7) Idame Karuna Mudiyansele Sudu Banda Gamarala of Watugedaragama made claim thereto, and whereas the said 2nd, 3rd, 5th, 6th, and 7th claimants have withdrawn their claims to the said lands:

And whereas the said 1st and 4th claimants, with the consent of His Excellency the Governor, came to an agreement in writing concerning the said lands under section 4, sub-section (1), of the said Ordinances:

And whereas it was ordered that the said 1st claimant should pay to the Government Agent, Badulla, Rs. 7.50 as purchase amount for a portion of the said lands on or before the 10th May, 1906:

And whereas it was also ordered that the said 4th claimant should pay to the Government Agent, Badulla, a sum of Rs. 20.83 as purchase amount for a portion of the said lands on or before the 7th November, 1906:

And whereas it was further agreed that in default of such payments being duly made, the claim of the said 1st and 4th claimants should be considered to have been withdrawn, and the said lands, viz., lots 3 and 3b should be declared the property of the Crown:

And whereas the said 1st and 4th claimants have failed to pay the purchase amounts agreed upon by the due date, I, John George Fraser, Special Officer appointed under section 28 of the said Ordinances, under and by virtue of the powers vested in me in that behalf by section 4 of the said Ordinances, do hereby on this 20th day of May, 1907, order and declare, under section 4, sub-section (1), of the said Ordinances, that the said lands, viz., lots 3 and 3b appearing in preliminary plan No. 97, as more fully described herein below, are the property of the Crown.

Description of the Lands referred to.

The following lots situated in the village Medapita in the Bogoda korale of the Yatikinda division, in the Province of Uva, as described in the annexed certified tracings:—

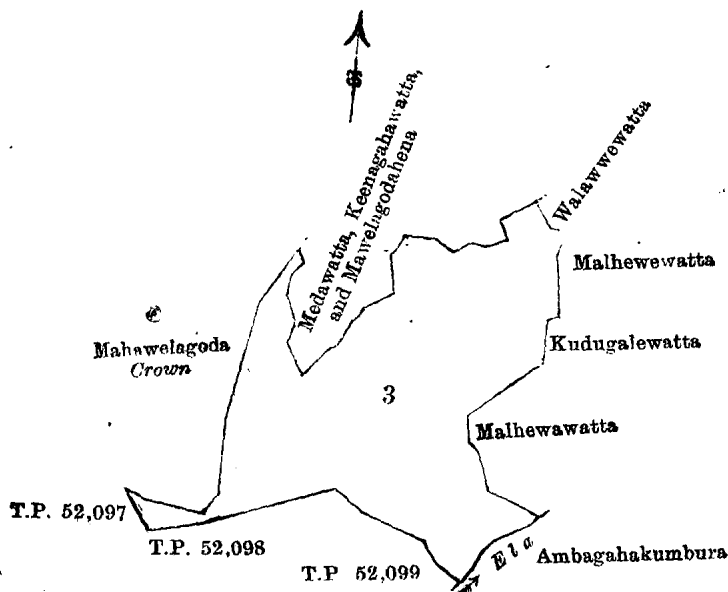
I.

Preliminary plan 97.

Lot.	Name of Land.	Extent.		
		A.	R.	P.
3	Mahawelagoda, Keenagahawatta, &c.	12	0	22

and bounded as follows: on the north by Medawatta, Keenagahawatta, and Mahawelagodahena sold by Crown to Bulatge Bachcho Appu under the Waste Lands Ordinance; on the east by Walawwewatta belonging to Vitana Arachchige Dona Menohamy and others, Malhewewatta claimed by Tennakoon Mudiyansele Siyatu, Kudugalewatta claimed by Bulatge Bachcho Appu, Malhewawatta claimed by Mr. H. O. Hoseason, an ela, (Ambagahakumbura claimed by Bogaspitiye Kiri Banda and others); on the south by T. P. 52,099, 52,098; and on the west by T. P. 52,097, Mahawelagoda belonging to the Crown.

[For Tracing see page 722.]



Scale of 8 Chains to an Inch.

Situation : Medapita village.

Preliminary plan 97.

Lot.	Name of Land.	Extent. A. R. P.
3	Mahawelagoda, Keenagahawatta, &c.	12 0 22

Field sheet M⁷₅₃₋₆₁

Surveyor-General's Office,
Colombo, May 4, 1907.

J. B. M. RIDOUT,
for Surveyor-General.

II.

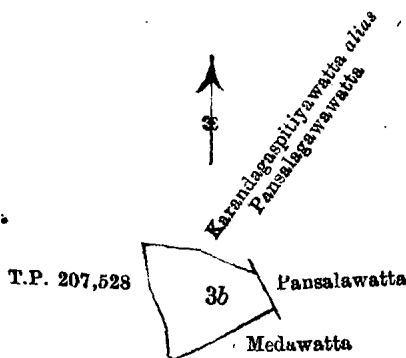
Preliminary plan 97.

Lot.	Name of Land.	Extent. A. A. P.
3b	Karandagaspitiya	1 2 19

and bounded as follows : on the north by Karandagaspitiyewatta *alias* Pansalagawawatta belonging to Sarnage James Appu and others ; on the east by Pansalawatta claimed by Potamulla Vihare ; on the south by Medawatta belonging to Bulatge Bacheho Appu ; and on the west by T. P. 207,528.

May 20, 1907.

J. G. FRASER,
Special Officer.



Scale of 8 Chains to an Inch.

Situation : Medapita village.

Preliminary plan 97.

Lot.	Name of Land.	Extent. A. A. P.
3b	Karandagaspitiya	1 2 19

Field sheet M⁷₅₃₋₆₁

Surveyor-General's Office,
Colombo, May 4, 1907.
Uva S. O. 994

J. B. M. RIDOUT,
for Surveyor-General.

Order under Section 4, Sub-section (1), of "The Waste Lands Ordinances of 1897, 1899, 1900, and 1903."

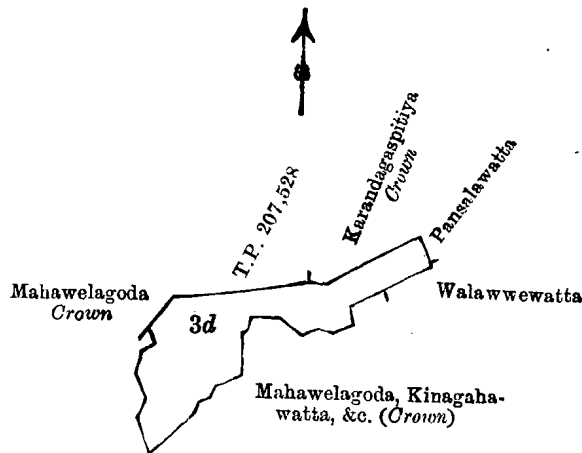
In the matter of the land commonly called or known as Medawattā, Keenagahawatta, &c., situate in the village of Medapita in the Bogoda korale of the Yatikinda division, in the Province of Uva, and of "The Waste Lands Ordinances of 1897, 1899, 1900, and 1903."

WHEREAS in pursuance of section 1 of the said Ordinances it was duly declared and notified on the 14th day of April, One thousand Nine hundred and Five, that if no claim to the land commonly called or known as Medawattā, Keenagahawatta, &c., situate in the village of Medapita in the Bogoda korale of the Yatikinda division, in the Province of Uva, containing in extent 3 acres and 18 perches, and shown as lot 3d in preliminary plan No. 97, was made to John George Fraser, Special Officer appointed under section 28 of the said Ordinances, within the period of three months from the date specified in the said notice, such land would be deemed the property of the Crown and dealt with on account of the Crown (*vide* Notice No. 2,167):

And whereas (1) Samage James of Dikwella, (2) Bulatge Bachcho Appu of Dikwella, (3) Vitana Arachchige Telenis Appu of Dikwella, (4) Mallahagedara Tennakoon Mudiyansele Siyatu of Mallahava, (5) Hindagoda Topodanarame Maussagolle Sumana Terunnanse of Badulla, (6) Galketiyegegedara Wanasin Mudiyansele Menikrala of Watugedaragama, (7) Idame Karuna Mudiyansele Sudu Banda Gamarala of Watugedaragama made claim thereto, and I, John George Fraser, Special Officer appointed under section 28 of the said Ordinances made due inquiry into such claim; and whereas the said 1st, 3rd, 4th, 5th, 6th, and 7th claimants have withdrawn their claims to the said land, and whereas I and the said 2nd claimant have, with consent of His Excellency the Governor, come to an agreement in writing concerning the said land, under section 4, sub-section (1) of the said Ordinances: Whereby it was ordered, in pursuance of the agreement aforementioned, that the said 2nd claimant Bulatge Bachecho Appu of Dikwella should pay to the Government Agent at Badulla, a sum of Rupees Twenty-five and Cents Eighty-three (Rs. 25.83), as purchase amount for the said land on or before the 10th day of May, One thousand Nine hundred and Six; and whereas the said 2nd claimant Bulatge Bachecho Appu has duly paid the said amount by the due date, the said claimant is hereby declared to be the purchaser of the said land commonly called or known as Mahawelagoda, Keenagahawatta, &c., situate in the village of Medapita in the Bogoda korale of the Yatikinda division, in the Province of Uva; containing in extent 3 acres and 18 perches, shown as lot 3d in preliminary plan No. 97 and in the annexed certified tracing therefrom, and bounded as follows: on the north by T. P. 207,528, Karandagaspitiya belonging to the Crown; on the east by Pansalawatta claimed by Potamulle Vihare; on the south by Walawwewatta belonging to Vitana Arachchige Dona Menohamy and others, Mahawelagoda, Keenagahawatta, &c., belonging to the Crown; and on the west by Mahawelagoda, Keenagahawatta, &c., belonging to the Crown, Mahawelagoda belonging to the Crown.

May 20, 1907.

J. G. FRASER,
Special Officer.



Scale of 8 Chains to an Inch.

Situation: Medapita village.

Preliminary plan 97

Lot.	Name of Land.	Extent. A. R. P.
3d	Medawattakeenagahawatta	3 0 18

Field sheet M ⁷ 53-61

Surveyor-General's Office,
Colombo. May 4, 1907.
Uva S. O. 995

J. B. M. RIDOUT,
for Surveyor-General

Order under Section 2 of "The Waste Lands Ordinances of 1897, 1899, 1900, and 1903," declaring Lands to be Crown Property.

In the matter of the lands commonly called or known as Hapurodepatana *alias* Kurugahapatana, Hapurodepatana *alias* Kurugahapatana (P. P. 598/2,010), situate in the village of Andeniya in the Rilpola korale of the Yatikinda division, in the Province of Uva, and of "The Waste Lands Ordinances of 1897, 1899, 1900, and 1903."

THE notice required by section 1 of "The Waste Lands Ordinances of 1897, 1899, 1900, and 1903," having been duly published in manner prescribed by that section in respect of the above-named lands (*vide* Notice No. 2,659), and no claim having been made to the said lands or to any interest therein within the period of three months from the date specified in the said notice, I, John George Fraser, Special Officer appointed under section 28 of the said Ordinances, under and by virtue of the powers vested in me in that behalf by section 2 of the said Ordinances, do hereby on this 24th day of May, 1907, order and declare that the said lands, as more fully described herein below, situate in the village of Andeniya in the Rilpola korale of the Yatikinda division, in the Province of Uva, and shown as lots 1 and 1a in preliminary plan No. 110 and in the annexed certified tracing therefrom, and containing in extent 54 acres and 31 perches, are the property of the Crown.

Description of the Lands referred to.

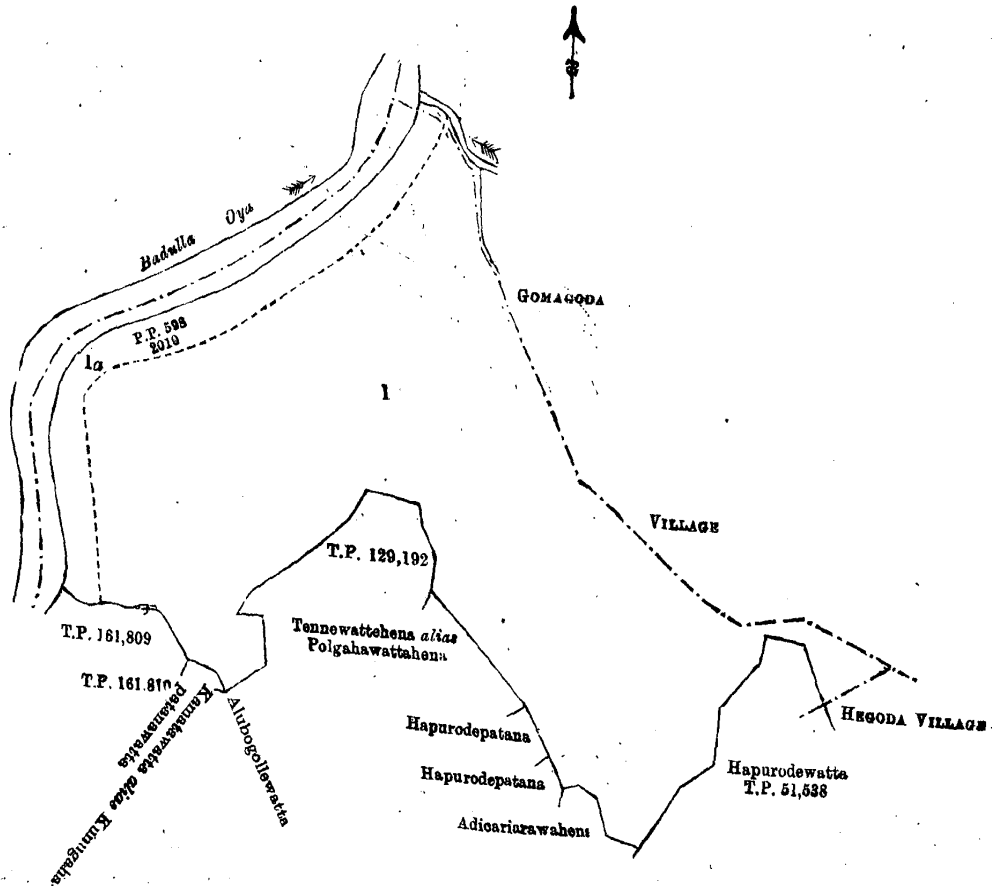
The following lots situated in the village of Andeniya in the Rilpola korale of the Yatikinda division, in the Province of Uva, as described in the annexed certified tracing :—

Lot.	Name of Land.	Extent.		
		A.	R.	P.
1	Hapurodepatana <i>alias</i> Kurugahapatana	47	2	20
1a	Hapurodepatana <i>alias</i> Kurugahapatana (P. P. 598/2,010)	6	2	11
		54	0	31

and bounded as follows: on the north by the Badulla-oya, a stream, the village limit of Gomagoda; on the east by the village limit of Gomagoda, the village limit of Hegoda, Hapurodepatana belonging to Mr. W. E. Crofton (T. P. 51,538); on the south by Adikariarawehena sold by the Crown, Hapurodepatana sold by the Crown, Tennewattahena *alias* Polgahawattahena sold by the Crown, T. P. 129,192, Alubogollewatta claimed by Mr. F. Solomons, Kamatawatta *alias* Kunugahapatana, T. Ps. 161,810, 161,809; on the west by the Badulla-oya.

The 24th day of May, 1907

J. G. FRASER,
Special Officer.



Scale of 8 Chains to an Inch.

Situation : Andeniya village in the Rilpola korale.

Preliminary plan 110.

Lot.	Name of Land.	Extent.		
		A.	R.	P.
1 ..	Hapurodepatana <i>alias</i> Kurugahapatana	47	2	20
1a ..	Hapurodepatana <i>alias</i> Kurugahapatana (P. P. 598/2,010)	6	2	11
		<hr/>	<hr/>	<hr/>
		54	0	31

Field sheets M₃₈₋₄₆⁷ & M₃₉₋₄₇⁷

Surveyor-General's Office,
Colombo, July 31, 1906.

C. MEADEN,
for Surveyor-General.

Uva S. O. 996

PRELIMINARY NOTICES.

Notice under "The Waste Lands Ordinances of 1897, 1899, 1900, and 1903."

TAKE notice that unless within three months from the 5th day of July, 1907, the persons, if any, who claim any interest in the lands hereinafter mentioned or in any one or more of such lands or to some interest therein make claim in person or in writing to the said lands or any of them or to some interest therein to W. E. Wait, Esq., Special Officer appointed under section 28 of "The Waste Lands Ordinances, 1897, 1899, 1900, and 1903," at his office at Hill House, Mutwal, Colombo :

Such Special Officer, in pursuance of the powers vested in him by the said Ordinances, will declare by writing under his hand that the said lands or such of them, as to which no claim has been made, are the property of the Crown.

W. E. WAIT,
Special Officer.

Description of the Lands referred to.

The following lots situated in the village of Migassegama in the Pahalamedagandahe tulana of the Nuwaragam korale of the Nuwaragam palata, in the North-Central Province, as described in the annexed certified tracing, viz. :—

Preliminary plan 339.

Lot.	Name of Land.	Extent.		
		A.	R.	P.
1 ..	Migassegamakele ..	305	1	2
1c ..	Do. ..	4	1	0
1d ..	Do. ..	1	1	35
1e ..	Migassegamapasbamba ..	1	1	5
1f ..	Migassegamakele ..	22	2	24
1g ..	Migassegamatisbamba ..	0	1	27
1h ..	Pansala Alutwatta ..	0	2	0
1i ..	Rambawela ..	0	2	28
1j ..	Migassegamakele ..	0	3	12
2 ..	Kudawewa-akkara ..	0	2	25
5 ..	Migassegamawihena ..	0	3	25
6 ..	Migassegamatisbamba ..	3	1	3
6a ..	Migassegamapasbamba ..	0	1	7
7c ..	Do. ..	0	2	10
7d ..	Para ..	0	0	22
8 ..	Migassegamatisbamba ..	1	0	27
8a ..	Pansala Alutwatta ..	0	0	7
8b ..	Migassegamatisbamba ..	0	0	11
13 ..	Migassegamahena ..	1	1	0
		<hr/>	<hr/>	<hr/>
		345	2	30

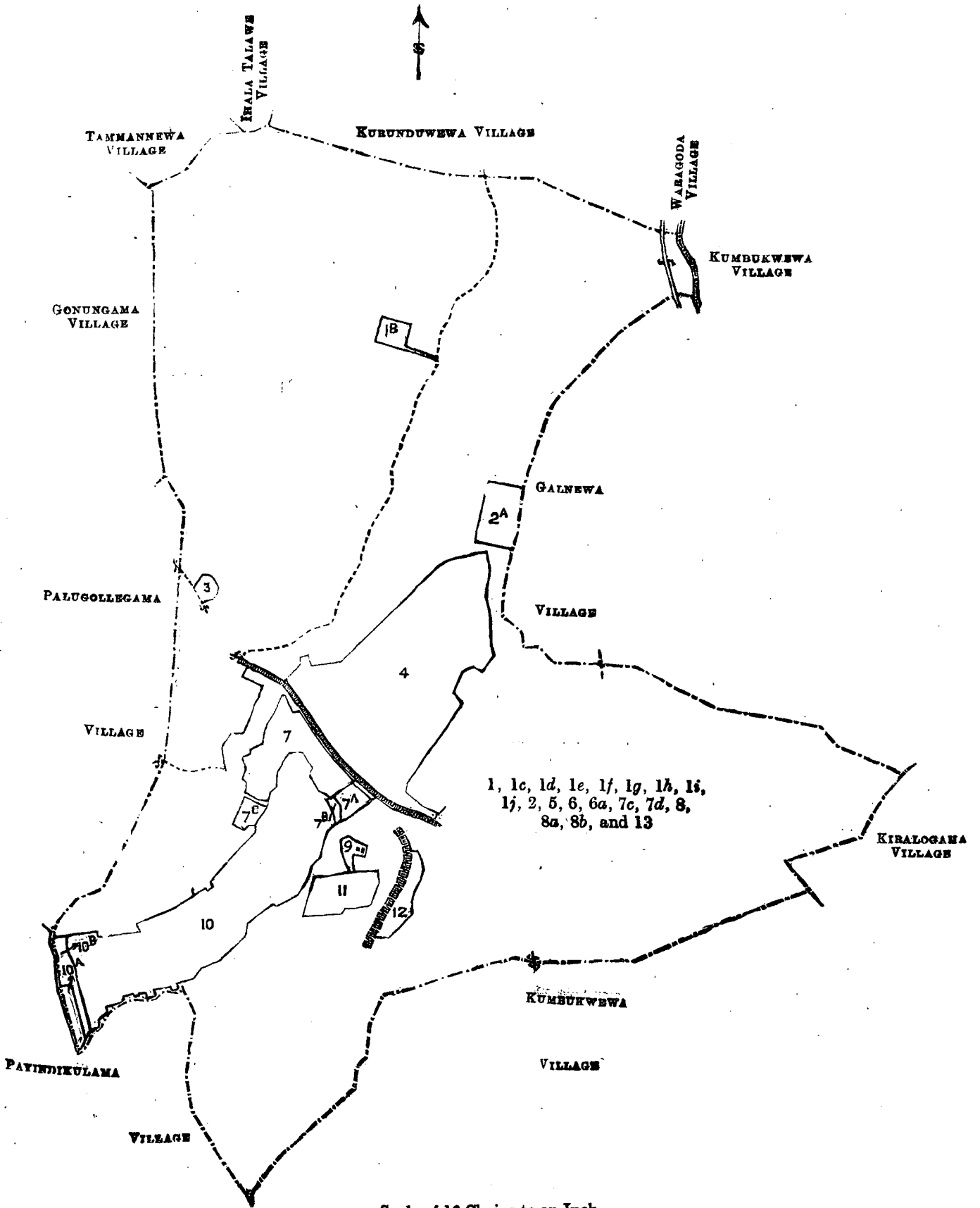
and bounded as follows : on the north by the village limit of Tammannewa, the village limit of Ihala Talawa, the village limit of Kurunduwewa, the village limit of Waragoda ; on the east by the village limit of Kumbukwewa, the village limit of Galnewa, the village limit of Kiralagama ; on the south by the village limit of Kumbukwewa, the village limit of Payindikkulama ; on the west by the village limit of Payindikkulama, the village limit of Palugollegama, the village limit of Gonungama.

NOTE.—The following lots lying within the above boundaries are excluded from this notice, and their aggregate acreage of 296 acres 3 roods and 9 perches is not included in the acreage of 345 acres 2 roods and 30 perches given above:—

Preliminary plan 339.

Lot.	Name of Land.	Extent.		
		A.	R.	P.
1a	Migassegamakele	200	3	0
1b	Migassegamaminipittaniya	1	0	13
2a	Bogahalanda, T. P. 212,936	3	2	20
3	Migassegamakele	0	3	0
4	Migassegamawewa	38	2	15
7	Migassegamawatta	8	3	18
7a	Migahawatta, T. P. 169,203	1	0	7
7b	Migahawatta, P. P. 1,216/3,639	0	0	31
7c	Alutwatta	0	3	15
9	Pansalawatta	0	2	16
10	Migassegamamahawela	31	3	21
10a	P. P. 1,464/4,543	1	0	23
10b	Pahala Elapathekumbura and Helambagahapanguwa	1	3	30
11	Rambewewela	3	2	15
12	Rambewewewa	1	3	25
		296	3	9

[For Tracing see page 727]



Situation : Migassegama village in Nuwaragam korale.

Preliminary plan 339.

Lot.	Name of Land.	Extent.		
		A.	R.	P.
1	Migassegamakele ..	305	1	2
1c	Do. ..	4	1	0
1d	Do. ..	1	1	35
1e	Migassegamapasbamba ..	1	1	5
1f	Migassegamakele ..	22	2	24
1g	Migassegamatisbamba ..	0	1	27
1h	Pansala Alutwatta ..	0	2	0
1i	Rambawela ..	0	2	28
1j	Migassegamakele ..	0	3	12
2	Kudawewa-aktara ..	0	2	25
5	Migassegamawihena ..	0	3	25
6	Migassegamatisbamba ..	3	1	3
6a	Migassegamapasbamba ..	0	1	7
7c	Do. ..	0	2	10
7d	Para ..	0	0	22
8	Migassegamatisbamba ..	1	0	27
8a	Pansala Alutwatta ..	0	0	7
8b	Migassegamatisbamba ..	0	0	11
13	Migassegamahena ..	1	1	0
		345	2	30

Lots excluded.

1a	Migassegamakele ..	200	3	0
1b	Migassegamaminipittaniya ..	1	0	13
2a	Bogahalanda, T. P. 212,936 ..	3	2	20
3	Migassegamakele ..	0	3	0
4	Migassegamawewa ..	38	2	15
7	Migassegamawatta ..	8	3	18
7a	Migahawatta, T. P. 169,203 ..	1	0	7
7b	Migahawatta, P. P. 1216/3,639 ..	0	0	31
7e	Alutwatta ..	0	3	15
9	Pansalawatta ..	0	2	16
10	Migassegamamahawela ..	31	3	21
10a	P. P. 1,464/4,543 ..	1	0	23
10b	Pahala Elapathekumbura and Helambagahapanguwa ..	1	3	30
11	Rambewewela ..	3	2	15
12	Rambewewewa ..	1	3	25
		296	3	9

Sheets F ¹⁴ 18-26 & F ¹⁴ 2-10

Surveyor General's Office,
Colombo, November 14, 1906.

2,655

C. MEADEN,
for Surveyor-General.
Anuradhapura S. O. 8—1907

Notice under "The Waste Lands Ordinances of 1897, 1899, 1900, and 1903."

TAKE notice that unless within three months from the 5th day of July, 1907, the persons, if any, who claim any interest in the lands hereinafter mentioned or in any one or more of such lands or to some interest therein make claim in person or in writing to the said lands or any of them or to some interest therein to W. E. Wait, Esq., Special Officer appointed under section 28 of "The Waste Lands Ordinances, 1897, 1899, 1900, and 1903," at his office at Hill House, Mutwal, Colombo :

Such Special Officer, in pursuance of the powers [vested in him by the said Ordinances, will declare by writing under his hand that the said lands or such of them, as to which no claim has been made, are the property of the Crown.

W. E. WAIT,
Special Officer.

Description of the Lands referred to.

The following lots situated in the village of Hidogama in the Ihala Medagandaha tulana of the Nuwaragam korale of the Nuwaragam palata, in the North-Central Province, as described in the annexed certified tracing:—

Preliminary plan 323.

Lot.	Name of Land.	Extent.		
		A.	R.	P.
1	Mahayayemukalana and Hidogamamukalana	1,128	3	11
1a	Hidogamakele	6	2	18
1b	Do.	1	0	8
1d	Hidogamagodahena	1	2	32
1e	Hidogamakele	3	0	2
1f	Do.	6	1	27
1g	Do.	32	1	17
2	Galawalahena	3	3	5
3	Ambagahawalehenyayehena	14	0	0
4	Mahayayehena	19	2	35
7	Wekandabima	1	1	15
9	Hidogamatisbamba	2	1	7
9b	Hidogamapasbamba	0	0	10
10a	Hidogamatisbamba	0	3	25
10b	Hidogamapasbamba	0	1	10
11	Mahayayehenyayehena	13	0	25
		1,235	2	7

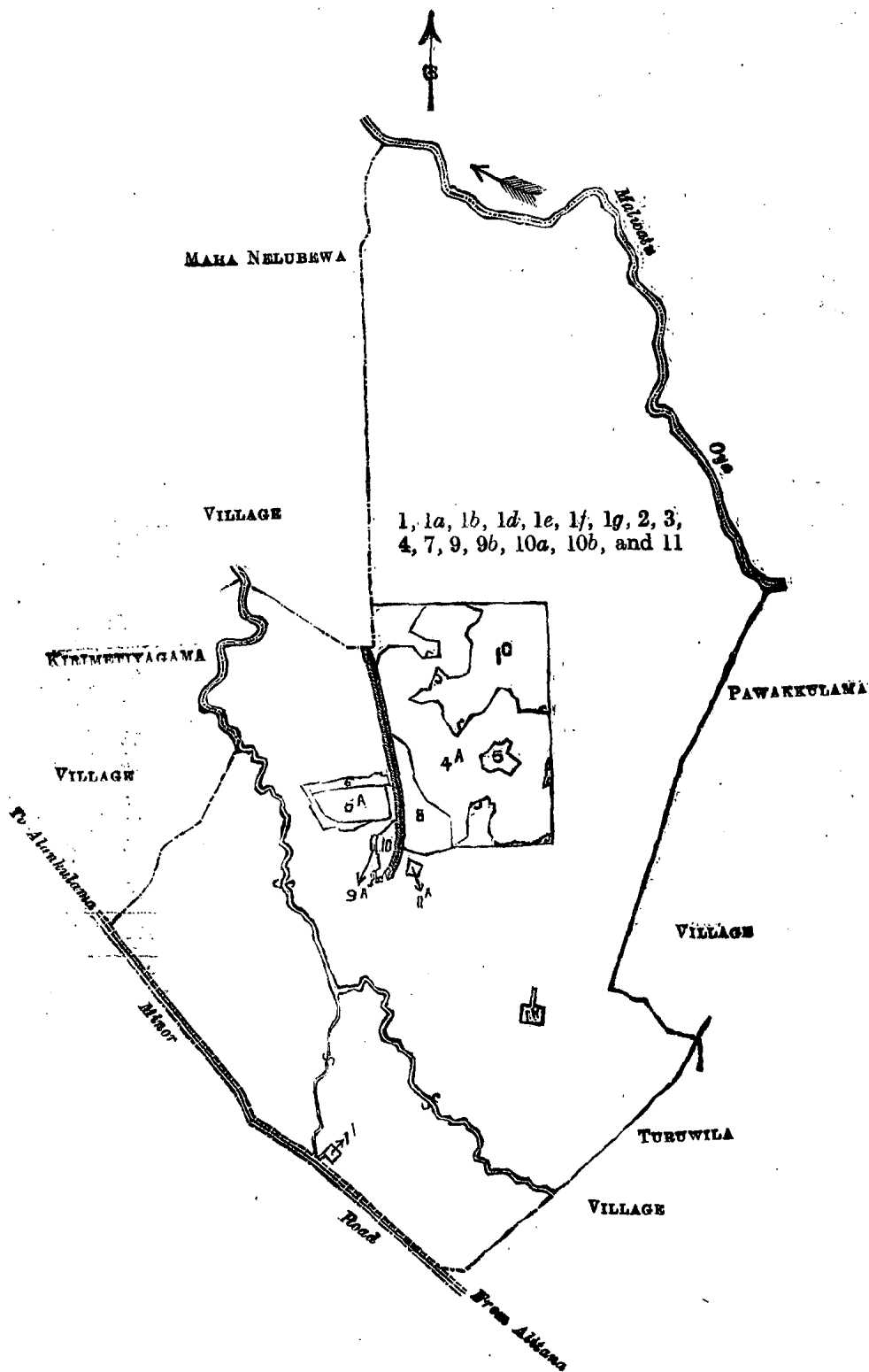
and bounded as follows: on the north by the Malwatu-oya; on the east by the Malwatu-oya, the village limit of Pawakkulama; on the south by the village limit of Turuwila, the minor road from Alitana to Alankulama; on the west by the village limit of Kirimetiagama, the village limit of Mahanelubewa.

NOTE.—The following lots lying within the above boundaries are excluded from this notice, and their aggregate acreage of 154 acres 2 roods and 35 perches is not included in the acreage of 1,235 acres 2 roods and 7 perches given above:—

Preliminary plan 323.

Lot.	Name of Land.	Extent.		
		A.	R.	P.
1c	Hidogamagodahena	49	2	12
1h	Hidogamaminipittaniya	1	0	11
1i	Diwulwewaminipittaniya	0	2	6
4a	Mahayayehena	73	1	0
5	Mahayayemukalana	2	3	14
6	Hidogamawela	4	1	10
6a	T. P. 178,008	8	2	14
8	Hidogamawewa	10	2	10
9a	Hidogamagangoda	0	0	28
10	Hidogamawatta	3	1	20
11a	Pansalawatta	0	1	30
		154	2	35

[For Tracing see page 730.]



Situation : Hidogama village in Ihala Medagandahe tulana of Nuwaragam korale.

Preliminary plan 323.

Lot.	Name of Land.	Extent.		
		A.	R.	P.
1	Mahayayemukalana and Hidogamamukalana	1,128	3	11
1a	Hidogamakele	6	2	18
1b	Do.	1	0	8
1d	Hidogamagodahena	1	2	32
1e	Hidogamakele	3	0	2
1f	Do.	6	1	27
1g	Do.	32	1	17
2	Galawalahena	3	3	5
3	Ambagahawalehenyayehena	14	0	0
4	Mahayayehena	19	2	35
7	Wekandabima	1	1	15
9	Hidogamatisbamba	2	1	7
9b	Hidogamapasbamba	0	0	10
10a	Hidogamatisbamba	0	3	25
10b	Hidogamapasbamba	0	1	10
11	Mahayayehenyayehena	13	0	25
		1,235	2	7

Lots excluded.

1c	Hidogamagodahena	49	2	12
1h	Hidogamaminipittaniya	1	0	11
1i	Diwulwewaminipittaniya	0	2	6
4a	Mahayayehena	73	1	0
5	Mahayayemukalana	2	3	14
6	Hidogamawela	4	1	10
6a	T. P. 178,008	8	2	14
8	Hidogamawewa	10	2	10
9a	Hidogamagangoda	0	0	28
10	Hidogamawatta	3	1	20
11a	Pansalawatta	0	1	30
		154	2	35

Sheets F 20—28, F 36—44, F 37—45, & F 52—60

Surveyor-General's Office,
Colombo, December 13, 1906.
2,656

C. MEADEN,
for Surveyor-General.
Anuradhapura S. O. 9—1907

Notice under "The Waste Lands Ordinances of 1897, 1899, 1900, and 1903."

TAKE notice that unless within three months from the 5th day of July, 1907, the persons, if any, who claim any interest in the lands hereinafter mentioned or in any one or more of such lands or to some interest therein make claim in person or in writing to the said lands or any of them or to some interest therein to W. E. Wait, Esq., Special Officer appointed under section 28 of "The Waste Lands Ordinances, 1897, 1899, 1900, and 1903," at his office at Hill House, Mutwal, Colombo :

Such Special Officer, in pursuance of the powers vested in him by the said Ordinances, will declare by writing under his hand that the said lands or such of them, as to which no claim has been made, are the property of the Crown.

W. E. WAIT,
Special Officer.

Description of the Lands referred to.

The following lots situated in the village of Pahala Kongaswewa, in the Nachcha tulana of the Ulagalla korale of the Hurulu palata, in the North-Central Province, as described in the annexed certified tracing :—

Preliminary plan 329.

Lot.	Name of Land.	Extent.		
		A.	R.	P.
2	Pahala Kongaswewamukalana	122	0	18
2a	Pahala Kongaswewawelkatuwa	2	1	28
2b	Do.	0	0	30
2d	Pahala Kongaswewamukalana	0	3	37
2e	Pahala Kongaswewapasbamba	1	0	27
3	Pahala Kongaswewahena	4	0	15
6	Pahala Kongaswewatisbamba	0	2	0
6a	Pahala Kongaswewapasbamba	0	0	25
8	Pahala Kongaswewahena	4	2	12
		136	0	32

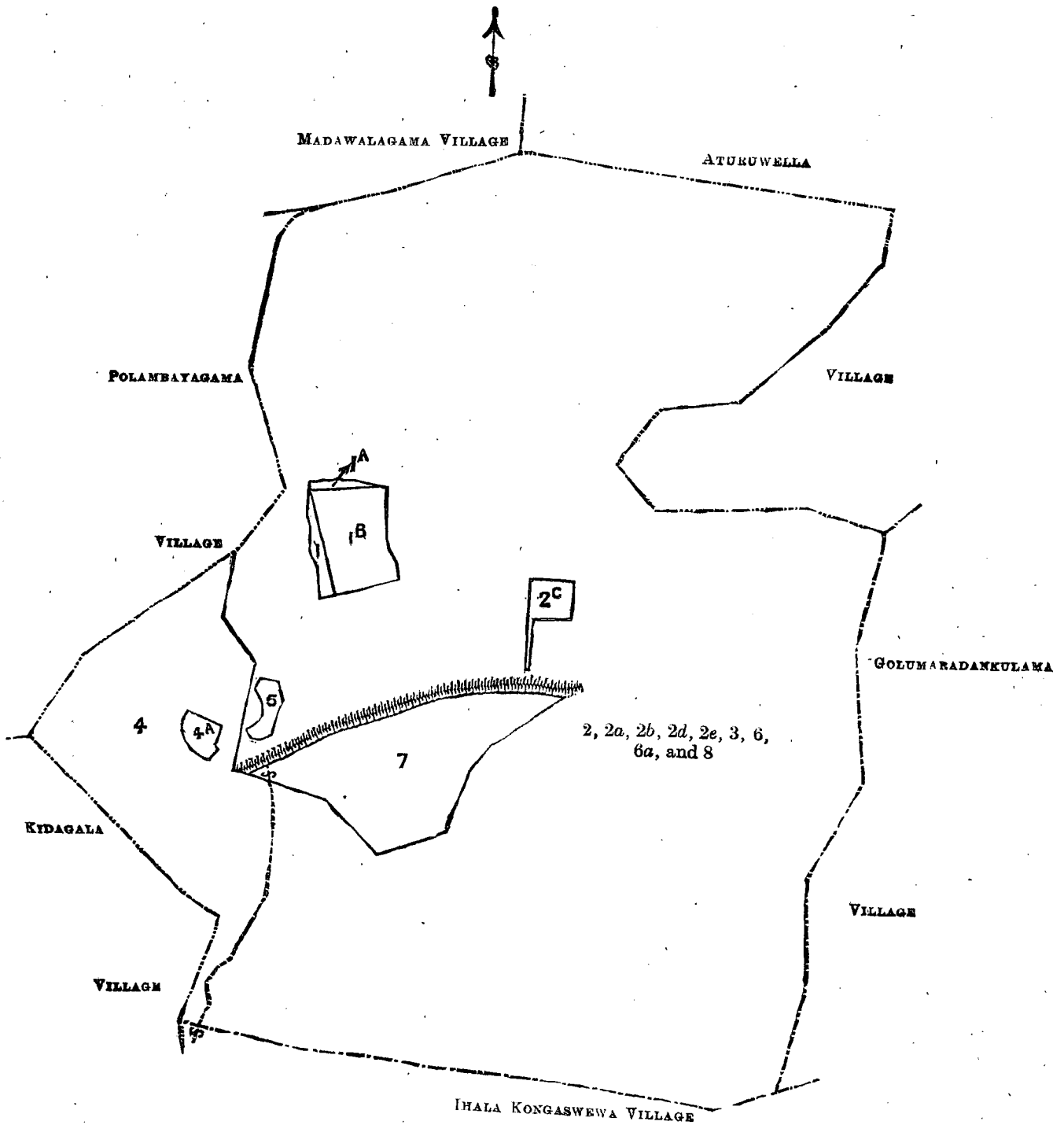
and bounded as follows : on the north by village limit of Madawalagama, the village limit of Aturuwella ; on the east by the village limit of Aturuwella, the village limit of Golumaradankulama ; on the south by the village limit of Ihala Kongaswewa ; on the west by the village limit of Kidagala, the village limit of Polambayagama.

NOTE.—The following lots lying within the above boundaries are excluded from this notice, and their aggregate acreage of 26 acres 1 rood and 25 perches is not included in the acreage of 136 acres and 32 perches given above :—

Preliminary plan 329.

Lot.	Name of Land.	Extent.		
		A.	R.	P.
1	Pahala Kongaswewa-akkarawela	0	1	5
1a	Do.	0	0	13
1b	Do.	1	3	39
2c	Pahala Kongaswewamukalana	0	2	0
4	Gammeddagawahena	15	1	10
4a	Alutwatta	0	1	11
5	Pahala Kongaswewagammedda	0	1	7
7	Pahala Kongaswewa tank	7	2	20
		26	1	25

[For Tracing see page 733]



Scale of 8 Chains to an Inch.

Situation : Pahala Kongaswewa village in Nachcha tulana of Ulagalla korale.

Preliminary plan 329.

Lot.	Name of Land.	Extent.	
		A.	R. P.
2	Pahala Kongaswewamukalana	122	0 18
2a	Pahala Kongaswewawelkatuwa	2	1 28
2b	Do.	0	0 30
2d	Pahala Kongaswewamukalana	0	3 37
2e	Pahala Kongaswewapasbamba	1	0 27
3	Pahala Kongaswewahena	4	0 15
6	Pahala Kongaswewatisbamba	0	2 0
6a	Pahala Kongaswewapasbamba	0	0 25
8	Pahala Kongaswewahena	4	2 12
		136	0 32

Lots excluded.

Lot.	Name of Land.	Extent.		
		A.	R.	P.
1	Pahala Kongaswewa-akkarawela	0	1	5
1a	Do.	0	0	13
1b	Do. (T. P. 153,046)	1	3	39
2c	Pahala Kongaswewamukalana	0	2	0
4	Gammeddagawahena	15	1	10
4a	Alutwatta	0	1	11
5	Pahala Kongaswewagammedda	0	1	7
7	Pahala Kongaswewa tank	7	2	20
		<u>26</u>	<u>1</u>	<u>25</u>

Field sheet F₅₄⁹—62Surveyor-General's Office,
Colombo, December 15, 1906.C. MEADEN,
for Surveyor-General.

2,657

Anuradhapura S. O. 10—1907

Notice under "The Waste Lands Ordinances of 1897, 1899, 1900, and 1903."

TAKE notice that unless within three months from the 5th day of July, 1907, the persons, if any, who claim any interest in the lands hereinafter mentioned or in any one or more of such lands or to some interest therein make claim in person or in writing to the said lands or any of them or to some interest therein to W. E. Wait, Esq., Special Officer appointed under section 28 of "The Waste Lands Ordinances, 1897, 1899, 1900, and 1903," at his office at Hill House, Mutwal, Colombo :

Such Special Officer, in pursuance of the powers vested in him by the said Ordinances, will declare by writing under his hand that the said lands or such of them, as to which no claim has been made, are the property of the Crown.

W. E. WAIT,
Special Officer.*Description of the Lands referred to.*

The following lots situated in the village of Rajapaksagama in the Pahalamedagandahe tulana of the Nuwaragam korale of the Nuwaragam palata, in the North-Central Province, as described in the annexed certified tracing :—

Preliminary plan 355.

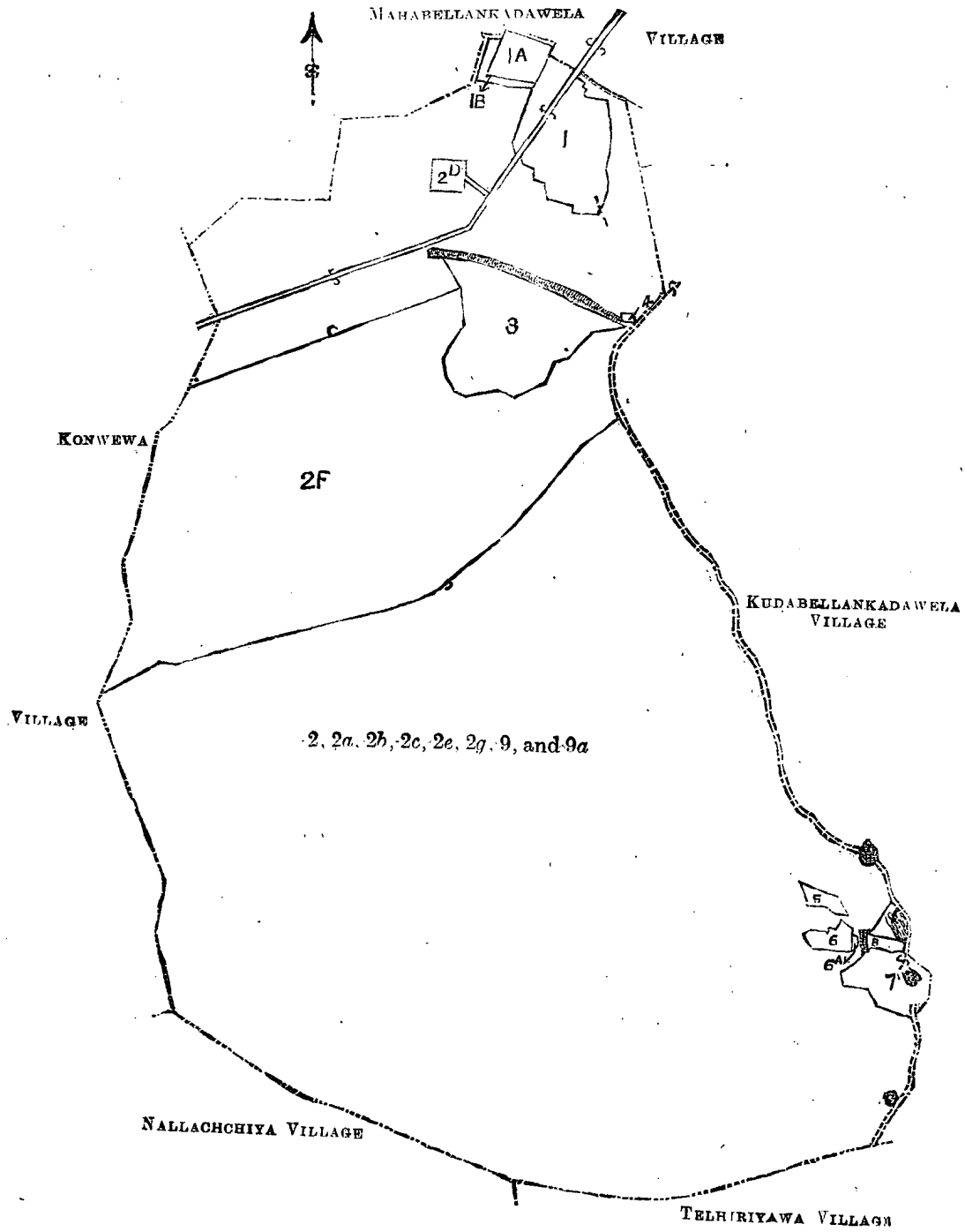
Lot.	Name of Land.	Extent.		
		A.	R.	P.
2	Rajapaksagamakele	373	2	30
2a	Do.	6	0	20
2b	Do.	27	0	30
2c	Do.	5	1	2
2e	Do.	0	3	39
2g	Do.	0	0	17
9	Rajapaksagamahena	0	3	22
9a	Do.	0	1	3
		<u>414</u>	<u>2</u>	<u>3</u>

and bounded as follows : on the north by the village limit of Mahabellankadawala ; on the east by the village limit of Mahabellankadawala, the village limit of Kudabellankadawala ; on the south by the village limit of Telhriyawa, the village limit of Nallachchiya ; on the west by the village limit of Konwewa.

NOTE.—The following lots lying within the above boundaries are excluded from this notice, and their aggregate acreage of 129 acres and 20 perches is not included in the acreage of 414 acres 2 roods and 3 perches given above :—

Preliminary plan 355.

Lot.	Name of Land.	Extent.		
		A.	R.	P.
1	Rajapaksagamawela	8	3	14
1a	T. P. 202,378	2	0	6
1b	Rajapaksagamawela	0	2	15
2d	Rajapaksagamakele	1	0	10
2f	Do.	97	1	13
3	Rajapaksagamawewa	13	0	5
4	Rajapaksagamakovilawatta	0	0	20
5	Uyankawatta	0	2	20
6	Pokunawela	0	3	17
6a	Rajapaksagamapasbamba	0	0	10
7	Alutgalviharepansalawatta	4	0	20
	Alutgalviharepokuna	0	1	30
		<u>129</u>	<u>0</u>	<u>20</u>



Scale of 16 Chains to an Inch.

Situation: Rajapaksagama village in Nuwaragam korale.

Preliminary plan 355.

Lot.	Name of Land.	Extent.		
		A.	R.	P.
2	Rajapaksagamakele	373	2	30
2a	Do.	6	0	20
2b	Do.	27	0	30
2c	Do.	5	1	2
2e	Do.	0	3	39
2g	Do.	0	0	17
9	Rajapaksagamahena	0	3	22
9a	Do.	0	1	3
		414	2	3

Lots excluded.

Lot.	Name of Land.	Extent.		
		A.	R.	P.
1	Rajapaksagamawela	8	3	14
1a	T. P. 202,378	2	0	6
1b	Rajapaksagamawela	0	2	15
2d	Rajapaksagamakele	1	0	10
2f	Do.	97	1	13
3	Rajapaksagamawewa	13	0	5
4	Rajapaksagamakovilawatta	0	0	20
5	Uyankawatta	0	2	20
6	Pokunawela	0	3	17
6a	Rajapaksagamapasbamba	0	0	10
7	Alutgalviharepansalawatta	4	0	20
8	Alutgalviharepokuna	0	1	30
		129	0	20

Sheets F ¹³ 24-32 & F ¹⁴ 17-25

Surveyor-General's Office,
Colombo, November 20, 1906.

2,658

C. MEADEN,
for Surveyor-General
Anuradhapura S. O. 11—1907

Notice under "The Waste Lands Ordinances of 1897, 1899, 1900, and 1903."

TAKE notice that unless within three months from the 5th day of July, 1907, the persons, if any, who claim any interest in the lands hereinafter mentioned or in any one or more of such lands or to some interest therein make claim in person or in writing to the said lands or any of them or to some interest therein to W. E. Wait, Esq., Special Officer appointed under section 28 of "The Waste Lands Ordinances, 1897, 1899, 1900, and 1903," at his office at Hill House, Mutwal, Colombo:

Such Special Officer, in pursuance of the powers vested in him by the said Ordinances, will declare by writing under his hand that the said lands or such of them, as to which no claim has been made, are the property of the Crown.

W. E. WAIT,
Special Officer.

Description of the Lands referred to.

The following lots situated in the village of Gonagama in the Kudagalboda korale of the Weudawili hatpattu of the Kurunegala District, in the North-Western Province, as described in the annexed certified tracings:—

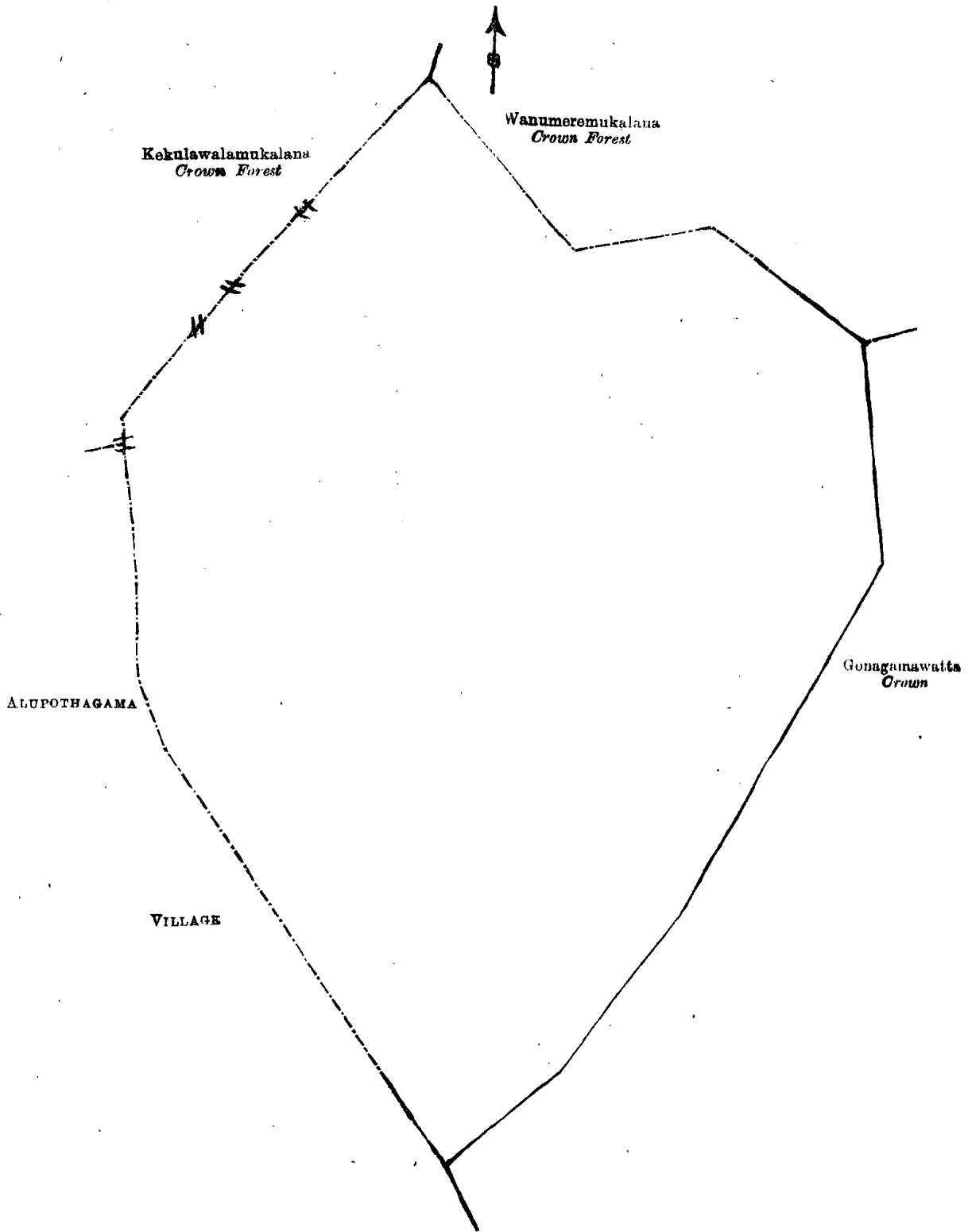
I.

Preliminary plan 93.

Lot.	Name of Land.	Extent.		
		A.	R.	P.
1	Gonagamakele	34	3	22

and bounded as follows: on the north by Kekulawalamukalana (Crown forest), Wanumeremukalana (Crown forest); on the east by Gonagamawatta claimed by the Crown and by H. J. Pieris; on the south by Gonagamawatta claimed by the Crown and by Mr. H. J. Pieris, the village limit of Alupotagama; on the west by the village limit of Alupotagama, Kekulawalamukalana (Crown forest).

[For Tracing see page 737.]



Scale of 4 Chains to an Inch.

Situation : Gonagama village in Kudagalboda korale, Kurunegala District.
Preliminary plan 93.

Lot.	Name of Land.	Extent. A. R. P.
1	Gonagamakele	34 3 22

Field sheet I ⁸ 39-40

J. B. M. RIDOUT,
for Surveyor-General.

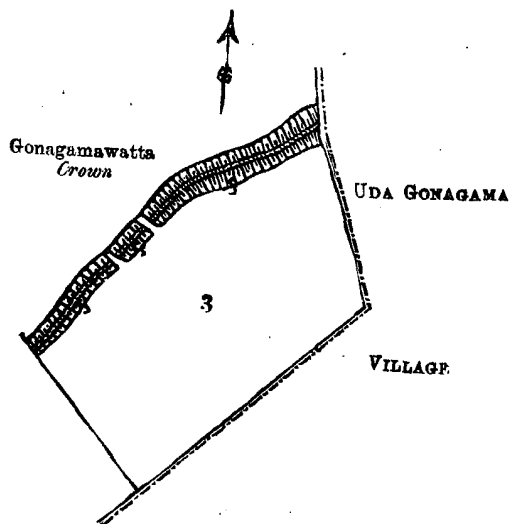
Surveyor-General's Office,
Colombo, May 29, 1907.

II.

Preliminary plan 93.

Lot.	Name of Land.	Extent		
		A.	R.	P.
3	Gonagamawewa	3	0	23

and bounded as follows : on the north by Gonagamawatta claimed by the Crown and by Mr. H. J. Pieris ; on the east by the village limit of Udagonagama ; on the south by the village limit of Udagonagama, Gonagamawatta claimed by the Crown and by Mr. H. J. Pieris ; on the west by Gonagamawatta claimed by the Crown and by Mr. H. J. Pieris.



Scale of 4 Chains to an Inch.

Situation: Gonagama village in Kudagalboda korale, Kurunegala District.

Preliminary plan 93.

Lot.	Name of Land.	Extent.		
		A.	R.	P.
3	Gonagamawewa	3	0	23

Surveyor-General's Office,
Colombo, May 29, 1907.
2,769

Field sheet I 8
39—40

J. B. M. RIDOUT,
for Surveyor-General.
Kurunegala S. O. 17—1907

Notice under "The Waste Lands Ordinances of 1897, 1899, 1900, and 1903."

TAKE notice that unless within three months from the 5th day of July, 1907, the persons, if any, who claim any interest in the lands hereinafter mentioned or in any one or more of such lands make claim in person or in writing to the said lands or any of them or to some interest therein to W. E. Wait, Esq., Special Officer appointed under section 28 of "The Waste Lands Ordinances, 1897, 1899, 1900, and 1903," at his office at Hill House, Mutwal, Colombo :

Such Special Officer, in pursuance of the powers vested in him by the said Ordinances, will declare by writing under his hand that the said lands or such of them, as to which no claim has been made, are the property of the Crown.

W. E. WAIT,
Special Officer.

Description of the Lands referred to.

The following lots situated in the village of Helembewa in the Pahalamedagandahe tulana of the Nuwaragam korale of the Nuwaragam palata, in the North-Central Province, as described in the annexed certified tracing :—

Preliminary plan 314.

Lot.	Name of Land.	Extent.		
		A.	R.	P.
1	Helambewekele	917	0	1
1a	Do. (P. P. 2,564/8,057 & 8,058)	4	2	28
1c	Helambewepasbamba	2	0	20
1d	Helambewekele	1	0	0
2	Helambewehena	12	1	22
4	Helembewetisbamba	2	0	38
4a	Alutwatta	0	1	0
4b	Helembewepasbamba	0	1	7
8	Helembewehena	0	0	24
		940	0	20

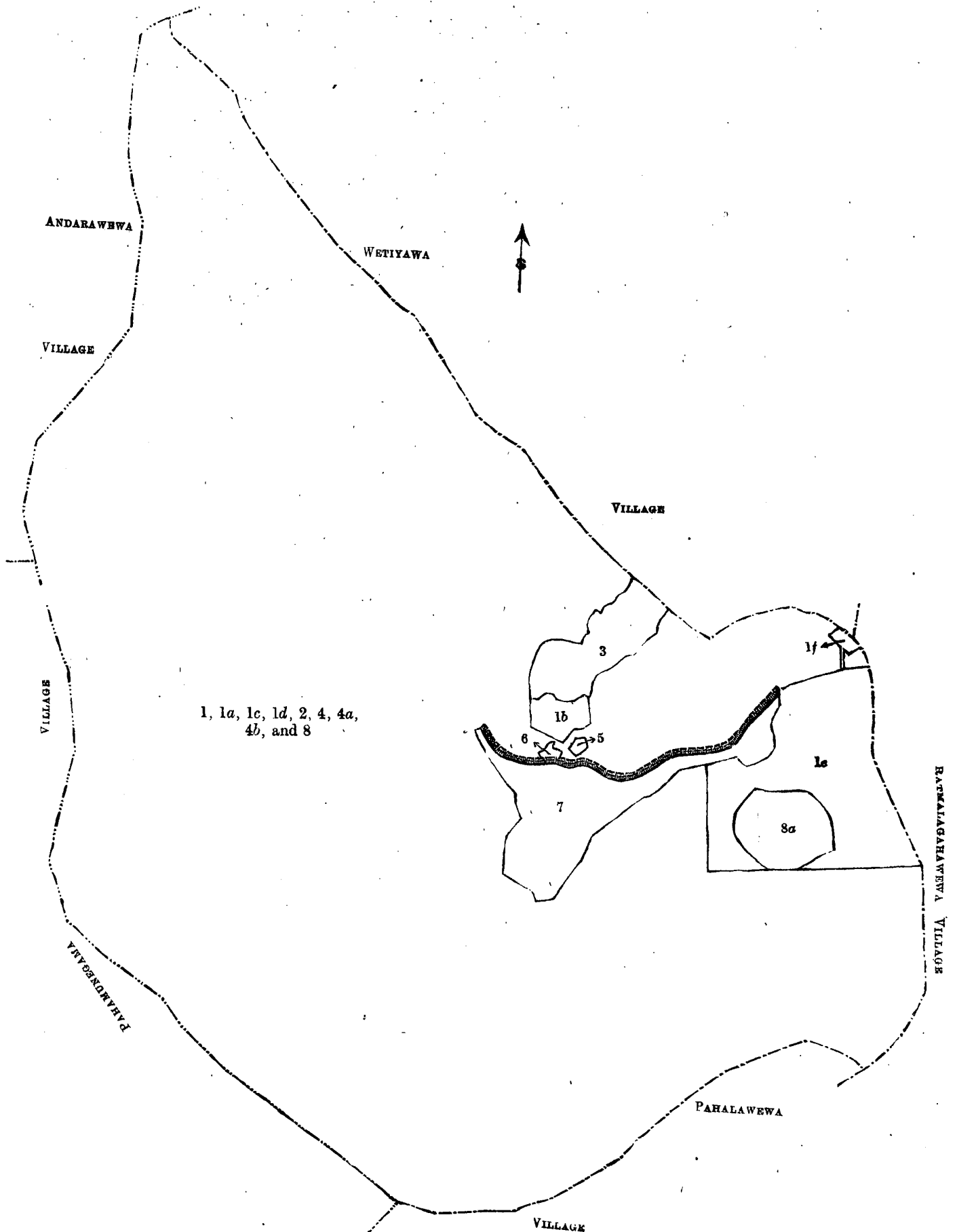
and bounded as follows : on the north by the village limit of Wetiya; on the east by the village limit of Ratmalagahawewa ; on the south by the village limit of Pahalahawewa ; on the west by village limit of Pahamuna, the village limit of Andrawewa.

NOTE.—The following lots lying within the above boundaries are excluded from this notice, and their aggregate acreage of 92 acres and 7 perches is not included in the acreage of 940 acres and 20 perches given above :—

Preliminary plan 314.

Lot.	Name of Land.	Extent.		
		A.	R.	P.
1b	Helembewekele (T. P.'s 217,694 & 225,12	..	3	2 7
1e	Helembewekele	37	2 29
1f	Helembeweminipittaniya	0	2 0
3	Helembewewela	13	0 30
5	Ambagahawatta	0	1 5
6	Palugahawatta	0	1 20
7	Helembewewewa	25	2 25
8a	Helembewehena	10	3 11
			<u>92</u>	<u>0 7</u>

[For Tracing see page 740.]



Scale of 16 Chains to an Inch.

Situation : Helebewa village in Pahamedagandahe tulana in Nuwaragam korale.

Preliminary plan 314.

Lot.	Name of Land.	Extent.		
		A.	R.	P.
1	Helebewekele	917	0	1
1a	Do. (P. P. 2,564/8,057 & 8,058)	4	2	28
1c	Helebewepasbamba	2	0	20
1d	Helebewekele	1	0	0
2	Helebewehena	12	1	22
4	Helebewetisbamba	2	0	38
4a	Alutwatta	0	1	0
4b	Helebewepasbamba	0	1	7
8	Helebewehena	0	0	24
		940	0	20
<i>Lots excluded.</i>				
1b	Helebewekele (T. P's. 217,694 & 225,123)	3	2	7
1e	Helebewekele	37	2	29
1f	Helebeweminipittaniya	0	2	0
3	Helebewewela	13	0	30
5	Ambagahawatta	0	1	5
6	Palugahawatta	0	1	20
7	Helebewewewa	25	2	25
8a	Helebewehena	10	3	11
		92	0	7

Sheets F⁸ 39—47, F⁸ 40—48, F⁸ 55—63, and F⁸ 56—64

Surveyor-General's Office,
Colombo, May 3, 1907.

2,770

J. B. M. RIDOUT,
for Surveyor-General.
Anuradhapura S. O. 54—1907