

# Ceylon Government Gazette

Published by Authority.

No. 6,195 — FRIDAY, JULY 12, 1907.

PART I.—General: Minutes, Proclamations, Appointments, and General Government Notifications. | PART III.—Provincial Administration.  
 PART II.—Legal and Judicial. | PART IV.—Land Settlement.  
 PART V.—Mercantile, Marine, Municipal, Local, &c.

*Separate paging is given to each Part in order that it may be filed separately.*

## Part IV.—Land Settlement.

	PAGE		PAGE
Final Orders .. .. .	743	Preliminary Notices .. .. .	768

### FINAL ORDER.

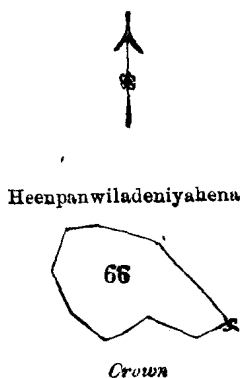
#### Order under Section 4, Sub-section (1), of "The Waste Lands Ordinances of 1897, 1899, 1900, and 1903," declaring Land to be Crown Property.

In the matter of the land commonly called or known as Heenpanwiledeniya, situate in the village of Millawa in the Hinidum pattu of the Galle District, in the Southern Province, and of "The Waste Lands Ordinances of 1897, 1899, 1900, and 1903."

THE notice required by section 1 of the said Ordinances having been duly published in manner prescribed by that section in respect of the above-named land (*vide* Notice No. 2,549), and a claim having been made to the said land by Ampagodaliyanage D. O. de Silva Appuhamy, and the said claimant having been duly called upon by me by a notice in writing under section 4, sub-section (1), of the said Ordinances, duly served upon him to produce before me the evidence and documents upon which he might rely in proof of his claim, and not having so appeared or produced such evidence and documents, I, John George Fraser, Special Officer appointed under section 28 of the said Ordinances, do hereby on this 10th day of June, One thousand Nine hundred and Seven, order and declare, under section 4, sub-section (1), of the said Ordinances, that the said land commonly called or known as Heenpanwiledeniya, situate in the village of Millawa in the Hinidum pattu of the Galle District, in the Southern Province, containing in extent 2 acres and 32 perches, and shown as lot 66 in preliminary plan No. 46 and in the annexed certified tracing therefrom, and bounded as follows: on the north, east, south, and west by Heenpanwiladeniyahena belonging to the Crown, is the property of the Crown.

The 10th day of June, 1907.

J. G. FRASER,  
 Special Officer.



Scale of 8 Chains to an Inch.

Situation : Millawa village in Hinidum pattu of Galle District.

Preliminary plan 46.

Lot.	Name of Land.	Extent. A. R. P.
66	Heenpanwiledeniya	2 0 32

Sheet O 54—62  
9

Surveyor-General's Office,  
Colombo, July 17, 1906.  
Galle S. O. 183

C. MEADEN,  
for Surveyor-General.

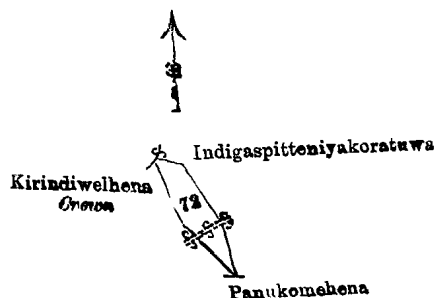
**Order under Section 4, Sub-section (1), of "The Waste Lands Ordinances of 1897, 1899, 1900, and 1903,"  
declaring Land to be Crown Property.**

In the matter of the land commonly called or known as Kekirikoratuwa *alias* Indigaspittenyekoratuwa, situate in the village of Wepotaira in the Kandaboda pattu of the Matara District, in the Southern Province, and of "The Waste Lands Ordinances of 1897, 1899, 1900, and 1903."

THE notice required by section 1 of the said Ordinances having been duly published in manner prescribed by that section in respect of the above-named land (*vide* Notice No. 2,634), and a claim having been made to the said land by Kankanage Carolis of Wepotaira, and the said claimant having been duly called upon by me by a notice in writing under section 4, sub-section (1), of the said Ordinances, duly served upon him to produce before me the evidence and documents upon which he might rely in proof of his claim, and not having so appeared or produced such evidence and documents, I, John George Fraser, Special Officer appointed under section 28 of the said Ordinances, do hereby on this 10th day of June, One thousand Nine hundred and Seven, order and declare under section 4, sub-section (1), of the said Ordinances, that the said land commonly called or known as Kekirikoratuwa *alias* Indigaspittenyekoratuwa, situate in the village of Wepotaira in the Kandaboda pattu of the Matara District, in the Southern Province, containing in extent 2 roods and 8 perches, and shown as lot 72 in preliminary plan No. 184 and in the annexed certified tracing therefrom, and bounded as follows: on the north and east by Indigaspittenyakoratuwa claimed by Wepotaira Kankanage Karolis and others; on the south by Panukomehena claimed by Ponambalanage Punchi Appu and others, Kirindiwelhena belonging to the Crown; on the west by Kirindiwelhena belonging to the Crown, is the property of the Crown.

The 10th day of June, 1907.

J. G. FRASER,  
Special Officer.



Scale of 8 Chains to an Inch.

Situation : Wepotaira village in Kandaboda pattu.

Preliminary plan 184.

Lot.	Name of Land.	Extent.		
		A.	R.	P.
72	Kekirikoratuwa <i>alias</i> Indigaspittenyekoratuwa	0	2	8

Sheet O <sup>20</sup>  
38—46

Surveyor-General's Office,  
Colombo, July 31, 1906

Matara S. O. 1,443

C. MEADEN,  
for Surveyor-General.

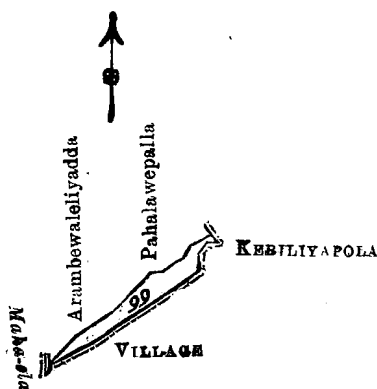
**Order under Section 4, Sub-section (1), of "The Waste Lands Ordinances of 1897, 1899, 1900, and 1903,"  
declaring Land to be Crown Property.**

In the matter of the land commonly called or known as Yodakandiya, situate in the village of Wepotaira in the Kandaboda pattu of the Matara District, in the Southern Province, and of "The Waste Lands Ordinances of 1897, 1899, 1900, and 1903."

THE notice required by section 1 of the said Ordinances having been duly published in manner prescribed by that section in respect of the above-named land (*vide* Notice No. 2,634), and a claim having been made to the said land by Hewaradage Caro of Kebiliyapola, and the said claimant having been duly called upon by me by a notice in writing under section 4, sub-section (1), of the said Ordinances, duly served upon him to produce before me the evidence and documents upon which he might rely in proof of his claim, and not having so appeared or produced such evidence and documents, I, John George Fraser, Special Officer appointed under section 28 of the said Ordinances, do hereby on this 10th day of June, One thousand Nine hundred and Seven, order and declare, under section 4, sub-section (1), of the said Ordinances, that the said land commonly called or known as Yodakandiya, situate in the village of Wepotaira in the Kandaboda pattu of the Matara District, in the Southern Province, containing in extent 2 roods and 17 perches, and shown as lot 99 in preliminary plan No. 184 and in the annexed certified tracing therefrom, and bounded as follows: on the north by Arambewaleliyadda claimed by Hewakudakattadige Don Thomis and others, Pahalawepalla claimed by Morakandegamage Don Lewis and others; on the east and south by the village limit of Kebiliyapola; on the west by the Maha-ela, is the property of the Crown.

The 10th day of June, 1907.

J. G. FRASER,  
Special Officer.



Scale of 8 Chains to an Inch

Situation : Wepotaira, village in Kandaboda pattu.

Preliminary plan 184.

Lot.	Name of Land.	Extent.		
		A.	R.	P.
99	Yodakandiya	0	2	17

Sheet O <sup>20</sup>  
38—46

Surveyor-General's Office,  
Colombo, May 29, 1906.

Matara S. O. 1,444

R. S. TEMPLETON,  
for Surveyor-General.

**Order under Section 2 of "The Waste Lands Ordinances of 1897, 1899, 1900, and 1903," declaring Lands to be Crown Property.**

In the matter of the lands commonly called or known as Kudanakanda, situate in the village of Denagama in the Kandaboda pattu of the Matara District, in the Southern Province, and of "The Waste Lands Ordinances of 1897, 1899, 1900, and 1903."

THE notice required by section 1 of "The Waste Lands Ordinances of 1897, 1899, 1900, and 1903," having been duly published in manner prescribed by that section in respect of the above-named lands (*vide* Notice No. 2,651), and no claim having been made to the said lands or to any interest therein within the period of three months from the date specified in the said notice, I, John George Fraser, Special Officer appointed under section 28 of the said Ordinances, under and by virtue of the powers vested in me in that behalf by section 2 of the said Ordinances, do hereby on this 30th day of May, 1907, order and declare that the said lands, as more fully described herein below, situate in the village of Denagama in the Kandaboda pattu of the Matara District, in the Southern Province, and shown as lots 407 and 409 in preliminary plan 172 and in the annexed certified tracing therefrom, and containing in extent 8 acres 1 rood 14 perches, are the property of the Crown.

*Description of the Lands referred to.*

The following lots situated in the village of Denagama in the Kandaboda pattu of the Matara District in the Southern Province, as described in the annexed certified tracing:—

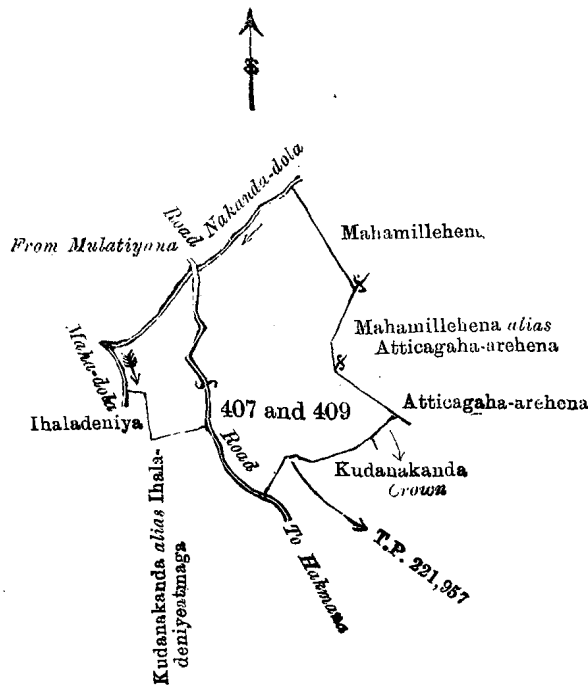
Preliminary plan 172.

Lot.	Name of Land.	Extent.		
		A.	R.	P.
407 ..	Kudanakanda ..	0	0	35
409 ..	Do. ..	8	0	19
		<hr/>		
		8	1	14

and bounded as follows : on the north by the Nakanda-dola, Mahamillehena sold by the Crown ; on the east by Mahamillehena *alias* Attikkagaha-arehena sold by the Crown, Attikkagaha-arehena sold by the Crown ; on the south by Kudanakanda claimed by the Crown, T.P. 221,957, the road from Hakmana to Mulatiyana, Kudanakanda *alias* Ihaladeniyeatmaga sold by the Crown ; on the west by Ihaladeniya claimed by Garusinge Babandrisa, the Mahadola.

The 30th day of May, 1907.

J. G. FRASER,  
Special Officer.



Scale of 8 Chains to an Inch.

Situation : Denagama village in Kandaboda pattu.  
Preliminary plan 172.

Lot.	Name of Land.	Extent.		
		A.	R.	P.
407 ..	Kudanakanda ..	0	0	35
409 ..	Do. ..	8	0	19
		<hr/>		
		8	1	14

Surveyor-General's Office,  
Colombo, June 7, 1906.  
Matara S. O. 1,445

Field sheet O <sup>20</sup> 21—29

R. S. TEMPLETON,  
for Surveyor-General.

**Order under Section 2 of "The Waste Lands Ordinances of 1897, 1899, 1900, and 1903," declaring Land to be Crown Property.**

In the matter of the land commonly called or known as Bogahamullawewa, situate in the village of Bogahamulla in the Medaketiya korale of the Katugampola hatpattu of the Kurunegala District, in the North-Western Province, and of "The Waste Lands Ordinances of 1897, 1899, 1900, and 1903."

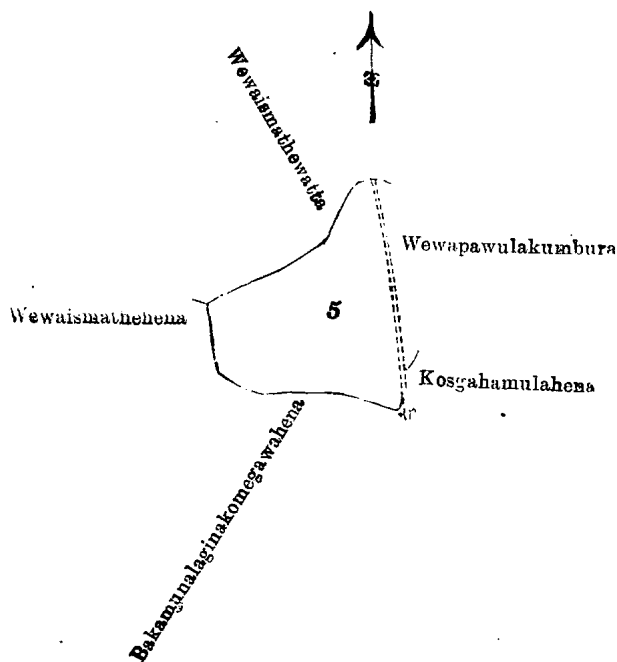
THE notice required by section 1 of "The Waste Lands Ordinances of 1897, 1899, 1900, and 1903," having been duly published in manner, prescribed by that section in respect of the above-named land (*vide* Notice No. 2,660), and no claim having been made to the said land or to any interest therein within the period of three months from the date specified in the said notice, I, John George Fraser, Special Officer appointed under section 28 of the said Ordinances, under and by virtue of the powers vested in me in that behalf by section 2 of the said Ordinances, do hereby on this 30th day of May, 1907, order and declare that the said land, as more fully described herein below, situate in the village of Bogahamulla in the Medaketiya korale of the Katugampola hatpattu of the Kurunegala District, in the North-Western Province, and shown as lot 5 in preliminary plan No. 207 and in the annexed certified tracing therefrom, and containing in extent 4 acres 1 rood and 12 perches, is the property of the Crown.

*Description of the Land referred to.*

The land commonly called or known as Bogahamullawewa, situated in the village of Bogahamulla of the Medaketiya korale of the Katugampola hatpattu of the Kurunegala District, in the North-Western Province, containing in extent 4 acres 1 rood and 12 perches, shown as lot 5 in preliminary plan 207 and in the annexed certified tracing therefrom, and bounded as follows: on the north by Wewaismattewatta claimed by Martinu Perera of Pamunugama; on the east by Wewapaulakumbura claimed by Mutugalpedidurayalage Lebuna and others, Kosgahamulahena claimed by Dewatapediturayalage Lapaya and others; on the south by Bakamunalaginakomegawahena claimed by Ranhotipedidurayalage Dingiriya and others; on the west by Wewaismaththehena claimed by Jayamahahitihamillage Appuhamy and others.

The 30th day of May, 1907.

J. G. FRASER,  
Special Officer.



Scale of 8 Chains to an Inch.

Situation: Bogahamulla village in Medaketiya korale of Kurunegala District.

Preliminary plan 207.

Lot	Name of Land.	Extent.
		A. R. P.
5	Bogahamullawewa	4 1 12

Field sheet I 18  
2—10

Surveyor-General's Office,  
Colombo, January 23, 1907.  
Kurunegala S. O. 36

C. MEADEN,  
for Surveyor-General.

**Order under Section 2 of "The Waste Lands Ordinances of 1897, 1899, 1900, and 1903," declaring Lands to be Crown Property.**

In the matter of the land commonly called or known as Udapota-agaremukalana, situate in the village of Dikirikewa in the Mayurawati korale of the Dambadeni hatpattu of the Kurunegala District in the North-Western Province, and of "The Waste Lands Ordinances of 1897, 1899, 1900, and 1903."

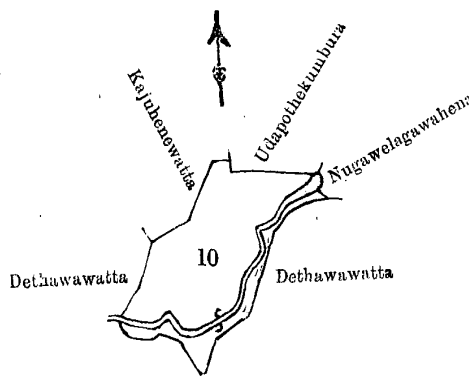
**T**HE notice required by section 1 of "The Waste Lands Ordinances of 1897, 1899, 1900, and 1903," having been duly published in manner prescribed by that section in respect of the above-named land (*vide* Notice No. 2,662), and no claim having been made to the said land or to any interest therein within the period of three months from the date specified in the said notice, I, Walter Ernest Wait, Special Officer appointed under section 28 of the said Ordinances, under and by virtue of the powers vested in me in that behalf by section 2 of the said Ordinances, do hereby on this 29th day of May, 1907, order and declare that the said land, as more fully described herein below, situate in the village of Dikirikewa in the Mayurawati korale of the Dambadeni hatpattu of the Kurunegala District, in the North-Western Province, and shown as lot 10 in preliminary plan No. 215 and in the annexed certified tracing therefrom, and containing in extent 4 acres and 10 perches, is the property of the Crown.

*Description of the Land referred to.*

The land commonly called or known as Udapota-agaremukalana, situated in the village of Dikirikewa in the Mayurawati korale of the Dambadeni hatpattu of the Kurunegala District, in the North-Western Province, containing in extent 4 acres and 10 perches, shown as lot 10 in preliminary plan 215 and in the annexed certified tracing therefrom, and bounded as follows: on the north by Kajuhnewatta claimed by Jayamaha Mudiyanse-lage Banda Korala, Udapothekumbura claimed by Weerasekara Mudiyanse-lage Byrala and others, Nugawela-gawahena claimed by Balasuriya Mudiyanse-lage Podi Sinno; on the east and south by Dethawawatta claimed by D. S. Senanayaka Mudaliyar; on the west by Dethawawatta claimed by D. S. Senanayaka Mudaliyar Kajuhnewatta claimed by Jayamaha Mudiyanse-lage Banda Korala.

The 29th day of May, 1907.

W. E. WAIT,  
Special Officer.



Scale of 8 Chains to an Inch.

Situation: Dikirikewa village in Mayurawati korale of Kurunegala District.

Preliminary plan 215.

Lot.	Name of Land.	Extent.	
		A.	R. P.
10	Udapota-agaremukalana	4	0 10

Field sheet I 18  
8-26 c

Surveyor-General's Office,  
Colombo, January 23, 1907.

C. MEADEN,  
for Surveyor-General.

Kurunegala S. O. 37

**Order under Section 4, Sub-section (1), of "The Waste Lands Ordinances of 1897, 1899, 1900, and 1903," declaring Land to be Crown Property.**

In the matter of the land commonly called or known as Minigaltenna, situate in the village of Wattu gedara West in the Bogoda korale of the Yatikinda division, in the Province of Uva, and of "The Waste Lands Ordinances of 1897, 1899, 1900, and 1903."

**W**HEREAS in pursuance of section 1 of the said Ordinances it was duly notified on the 10th day of March, One thousand Nine hundred and Five, that if no claim to the land commonly called or known as Minigaltenna, situate in the village of Wattugedara West in the Bogoda korale of the Yatikinda division, in the Province of Uva, containing in extent 35 acres 1 rood and 5 perches, and shown as lot 5 in preliminary plan No. 98 and in the annexed certified tracing therefrom, was made to J. G. Fraser, Special Officer appointed under section 28 of the said Ordinances, within the period of three months from the date specified in such notice, such land would be deemed the property of the Crown and dealt with on account of the Crown (*vide* Notice No. 2,152):

And whereas (1) Dissanayaka Mudiyansele Punchi Banda and (2) Karuna Mudiyansele Ranhamy, both of Watugedaragama, made claim thereto, and whereas the said claimants have withdrawn their claims to the said land, I, John George Fraser, Special Officer appointed under section 28 of the said Ordinances, under and by virtue of the powers vested in me in that behalf by section 4 of the said Ordinances, do hereby on this 18th day of May, 1907, order and declare, under section 4, sub-section (1), of said Ordinances, that the said land, as more fully described herein below, is the property of the Crown.

*Description of the Land referred to.*

The following lot situated in the village of Watugedara West in the Bogoda korale of the Yatikinda division, in the Province of Uva, as described in the annexed certified tracing:—

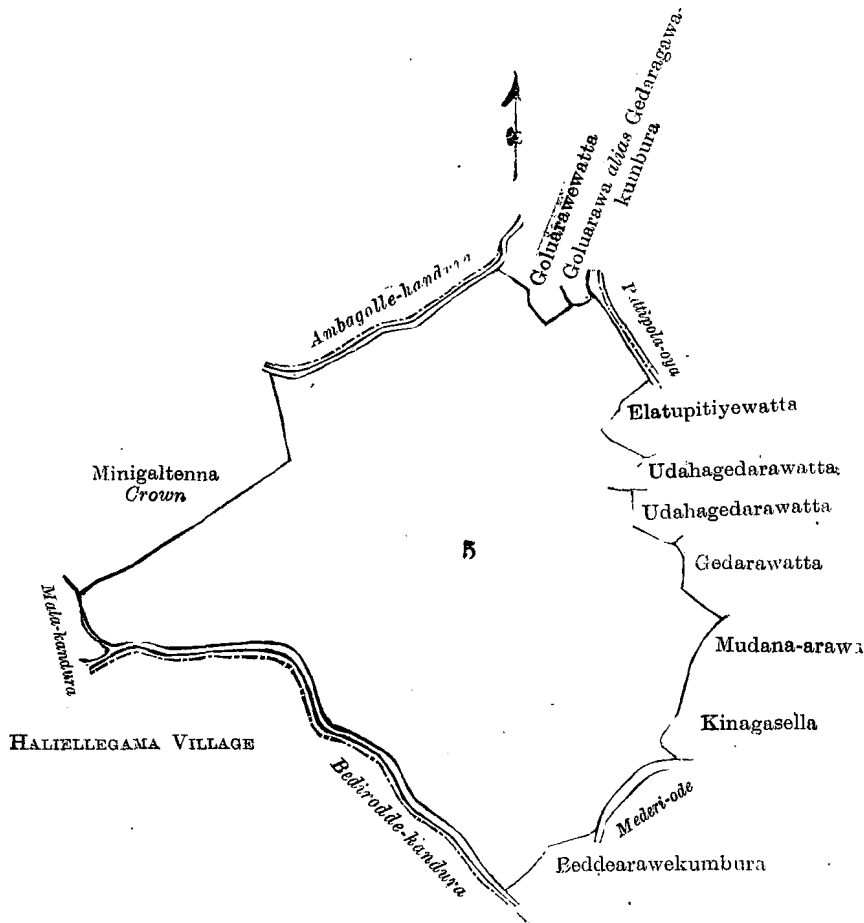
Preliminary plan 98.

Lot.	Name of Land.	Extent.		
		A.	R.	P.
5	Minigaltenna	35	1	5

and bounded as follows: on the north by the Ambegollakandura, Goluarawewatta claimed by Dissanayaka Mudiyansele Appuhami, Registrar, and others, Goluarawa *alias* Gedaragawakumbura claimed by Dissanayaka Mudiyansele Punchi Banda and others; on the east by the Pattipola-oya, Elatupitiyewatta claimed by Alutgedara Ranhamy and others, Udahagedarawatta belonging to Karuna Mudiyansele Ranhamy, Udahagedarawatta claimed by Karuna Mudiyansele Heen Menika, Gedarawatta claimed by Karuna Mudiyansele Heen Menika and others, Mudana-arawa claimed by Dehiwinne Appuhami and others, Kinagasella claimed by Valentine Lankatileka, the Mederiode, Beddearawekumbura claimed by Pannakanniya Kuma and others; on the south by Bedirodakandura along the village limit of Halliellagama; and on the west by a Malakandura, Minigaltenna belonging to the Crown.

J. G. FRASER,  
Special Officer.

May 18, 1907.



Scale of 8 Chains to an Inch.

Situation: Wattugedara (West) village.

Preliminary plan 98.

Lot.	Name of Land.	Extent.		
		A.	R.	P.
5	Minigaltenna	35	1	5

Field sheet 53—61

Surveyor-General's Office,  
Colombo, May 4, 1907.

Uva S. O. 997

J. B. M. RIDOUT,  
for Surveyor-General.

**Order under Section 4, Sub-section (1), of "The Waste Lands Ordinances of 1897, 1899, 1900, and 1903,"  
declaring Lands to be Crown Property.**

In the matter of the lands commonly called or known as Diyagodahena, Nayahena, &c., Hompolagodapatana, Kowilandepatana, &c., Mirishena, Kohilawalapatana, &c., situate in the village of Watugedaragama East in the Bogoda korale of the Yatikinda division, in the Province of Uva, and of "The Waste Lands Ordinances of 1897, 1899, 1900, and 1903."

**W**HEREAS in pursuance of section 1 of the said Ordinances it was duly notified on the 7th day of April, One thousand Nine hundred and Five, that if no claim to the lands commonly called or known as Diyagodahena, Nayahena, &c., Hompolagodapatana, &c., situate in the village of Watugedaragama East in the Bogoda korale of the Yatikinda division, in the Province of Uva, containing in extent 47 acres 2 roods and 37 perches, shown as lots 13, 24, 25, 25a, 26, 27, 29, and 30 in preliminary plan No. 96 and in the annexed certified tracing therefrom, was made to the Special Officer appointed under section 28 of the said Ordinances, within the period of three months from the date specified in such notice, such lands would be deemed the property of the Crown and dealt with on account of the Crown (*vide* Notice No. 2,165):

And whereas (1) Attalahegedara *alias* Andawalagedara Kiri Banda; (2) Attalahegedara *alias* Andawalagedara Kiri Menika, (3) Attalahegedara *alias* Andawalagedara Hudu Menika, (4) Ranawanagedara Ukku Menika, (5) Delikanuwewatte *alias* Attalahegedara Punchirala, (6) Attalahegedara Kiri Banda, (7) Galkotuwegedara Mutu Menika, (8) Galkotuwegedara Dingiri Menika, (9) Galkotuwegedara Kuma, (10) Galkotuwegedara Siyatu, (11) Galkotuwegedara Appuhamy, all of Watugedaragama, made claim thereto: and whereas the said claimants have withdrawn their claims to the said lands, I, John George Fraser, Special Officer appointed under section 28 of the said Ordinances, under and by virtue of the powers vested in me in that behalf by section 4 of the said Ordinances, do hereby on this 18th day of May, 1907, order and declare, under section 4, sub-section (1), of the said Ordinances, that the said lands, as more fully described herein below, are the property of the Crown.

*Description of the Lands referred to.*

The following lots situated in the village of Watugedaragama East in the Bogoda korale of the Yatikinda division, in the Province of Uva, as described in the annexed certified tracing:—

Preliminary plan 96.

Lot.	Name of Land.	Extent.		
		A.	R.	P.
13	Diyagodahena	3	3	18
24	Nayahena, &c.	5	1	36
25	Kohilawattepatana	5	2	20
25a	Hompolagodapatana	5	3	24
26	Kowilandepatana, &c.	6	3	1
27	Kowilandepatana	3	0	24
29	Mirishena	0	0	36
30	Kohilawalapatana, &c.	16	2	38
		47	2	37

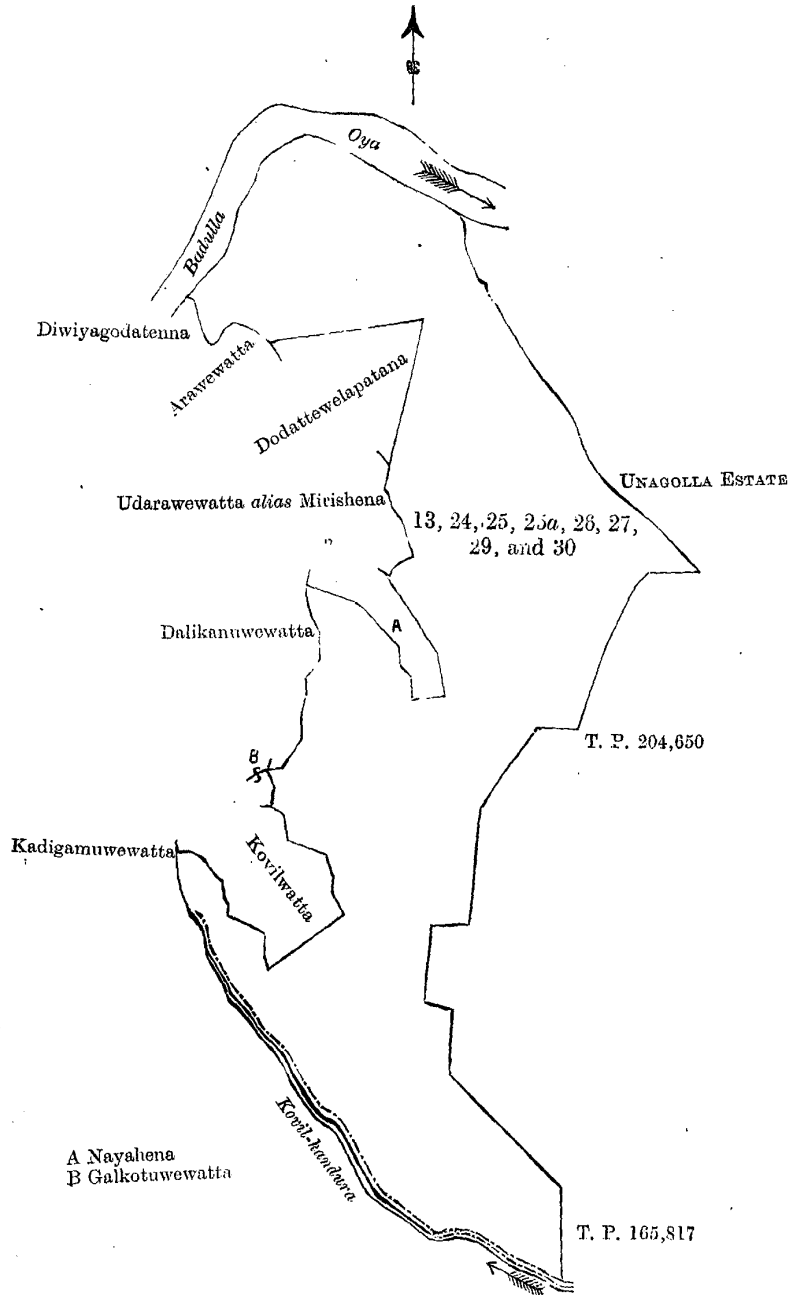
and bounded as follows: on the north by the Badulla-oya; on the east by Unagolla estate, T. P. 204,650, T. P. 165,817; on the south by the Kovilkandura; on the west by the Kovilkandura, Kadigamuwewatta claimed by Ranawanagedara Ukku Menika and others, Kovilwatta belonging to Attalahegedara Kiri Menika and others, Galkotuwewatta claimed by Galkotuwegedara Kuma, Dalikanuwewatta claimed by Attalahegedara Punchirala and others, Nayahena belonging to Attalahegedara *alias* Andawalagedara Kiri Menika and another, Uda-arawewatta *alias* Mirishena claimed by Attalahegedara Appuhamy, Dodattewelapatana sold by the Crown to Attalahegedara Kiri Banda, Arawewatta claimed by Attalahegedara Appuhamy, Diwiya-godatenna claimed by Attalahegedara Kiri Banda.

May 18, 1907.

J. G. FRASER,  
Special Officer.

[For Tracing see page 751]





Scale of 8 Chains to an Inch.

Situation : Wattugedaragama East village.

Preliminary plan 96.

Lot.	Wame of Land.	Extent.		
		A.	R.	P.
13	Diyagodahena	3	3	18
24	Nayahena, &c.	5	1	36
25	Kohilawattepatana	5	2	20
25a	Hompologodapatana	5	3	24
26	Kowilandepatana, &c.	6	3	1
27	Kowilandepatana	3	0	24
29	Mirishena	0	0	36
30	Kohilawalapatana, &c.	16	2	28
		<u>47</u>	<u>2</u>	<u>37</u>

Field sheets M <sup>7</sup><sub>53-61</sub>, M <sup>7</sup><sub>53-61</sub>, & M <sup>7</sup><sub>54-62</sub>

Surveyor-General's Office,  
Colombo, May 6, 1907.  
Uva S. O. 998

J. B. M. RIDOUT,  
for Surveyor-General.  
D 2

**Order under Section 4, Sub-section (1), of "The Waste Lands Ordinances of 1897, 1899, 1900, and 1903," admitting Land to be Private Property.**

In the matter of the land commonly called or known as Kowilawatta, situate in the village of Watugedara-gama East in the Bogoda korale of the Yatikinda division, in the Province of Uva, and of "The Waste Lands Ordinances of 1897, 1899, 1900, and 1903."

**W**HEREAS in pursuance of section 1 of the said Ordinances it was duly notified on the 7th day of April, One thousand Nine hundred and Five, that if no claim to the land commonly called or known as Kowilawatta, situate in the village of Watugedara-gama East in the Bogoda korale of the Yatikinda division, in the Province of Uva, containing in extent 3 acres and 1 rood, shown as lot 26a in preliminary plan No. 96 and in the annexed certified tracing therefrom, was made to J. G. Fraser, Special Officer appointed under section 28 of the said Ordinances, within the period of three months from the date specified in such notice, such land would be deemed the property of the Crown and dealt with on account of the Crown (*vide* Notice No. 2,165):

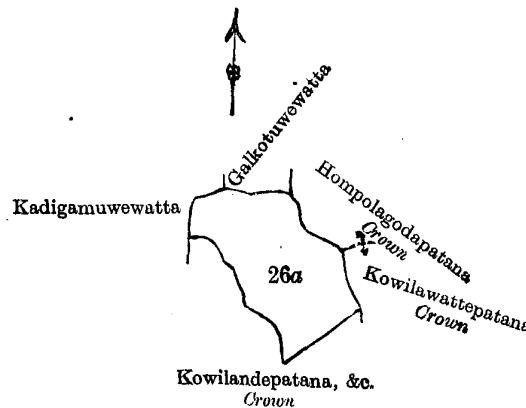
And whereas (1) Attalahegedara *alias* Andawalagedara Kiri Banda, (2) Attalahegedara *alias* Andawalagedara Kiri Menika, (3) Attalahegedara *alias* Andawalagedara Hudu Menika, (4) Ranawanagedara Ukku Menika, (5) Delikanuwewatte *alias* Attalahegedara Punchirala, (6) Attalahegedara Kiri Banda, (7) Galkotuwegedara Mutu Menika, (8) Galkotuwegedara Dingiri Menika, (9) Galkotuwegedara Kuma, (10) Galkotuwegedara Siyatu, (11) Galkotuwegedara Appuhamy, (12) Ranawanagedara Kiri Menika made claim thereto, and I, John George Fraser, Special Officer appointed under section 28 of the said Ordinances, made due inquiry into such claim; and whereas the said 1st, 5th, 6th, 7th, 8th, 9th, 10th, and 11th claimants have withdrawn their claims to the said land, I, with the consent of His Excellency the Governor, do hereby admit the claim of the said 2nd, 3rd, 4th, and 12th claimants to the said land, as more fully described herein below, under section 4, sub-section (1), of the said Ordinances.

*Description of the Land referred to.*

The land commonly called or known as Kowilawatta, situated in the village of Watugedara-gama East in the Bogoda korale of the Yatikinda division, in the Province of Uva, containing in extent 3 acres and 1 rood, shown as lot 26a in preliminary plan No. 96 and in the annexed certified tracing therefrom, and bounded as follows: on the north by Kadigamuwewatta claimed by Ranawanagedara Ukku Menika and others, Galkotuwegewatta claimed by Galkotuwegedara Kuma; on the east by Hompolagodapatana belonging to the Crown, Kowilawattepatana belonging to the Crown; on the south by Kowilandepatana, &c., belonging to the Crown; on the west by Kowilandepatana, &c., belonging to the Crown, Kadigamuwewatta claimed by Ranawanagedara Ukku Menika and others.

May 18, 1907.

J. G. FRASER,  
Special Officer.



Scale of 8 Chains to an Inch.

Situation: Wattugedara-gama East village.

Preliminary plan 96.

Lot.	Name of Land.	Extent.
		A. R. P.
26a	Kowilawatta	3 1 0

Field sheet M 7  
53—61

Surveyor-General's Office,  
Colombo, May 6, 1907.  
Uva S. O. 999

J. B. M. RIDOUT,  
for Surveyor-General.

**Order under Section 4, Sub-section (1), of "The Waste Lands Ordinances of 1897, 1899, 1900, and 1903," admitting Land to be Private Property.**

In the matter of the land commonly called or known as Nayahena, situate in the village of Watugedaragama East in the Bogoda korale of the Yatikinda division, in the Province of Uva, and of "The Waste Lands Ordinances of 1897, 1899, 1900, and 1903."

WHEREAS in pursuance of section 1 of the said Ordinances it was duly notified on the 7th day of April, One thousand Nine hundred and Five, that if no claim to the land commonly called or known as Nayahena, situate in the village of Watugedaragama East in the Bogoda korale of the Yatikinda division, in the Province of Uva, containing in extent 1 acre 2 roods and 2 perches, shown as lot 24a in preliminary plan No. 96 and in the annexed certified tracing therefrom, was made to J. G. Fraser, Special Officer appointed under section 28 of the said Ordinances, within the period of three months from the date specified in such notice, such land would be deemed the property of the Crown and dealt with on account of the Crown (*vide* Notice No 2,165):

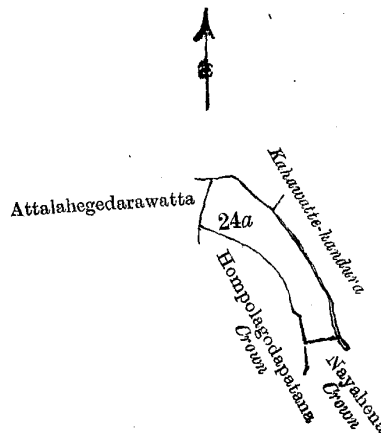
And whereas (1) Attalahegedara *alias* Andawalagedara Kiri Banda, (2) Attalahegedara *alias* Andawalagedara Kiri Menika, (3) Attalahegedara *alias* Andawalagedara Hudu Menika, (4) Ranawanagedara Ukku Menika, (5) Delikanuwewatte *alias* Atalahagedara Panchirala, (6) Atalahagedara Kiri Banda, (7) Galkotuwegedara Mutu Menika, (8) Galkotuwegedara Dingiri Menika, (9) Galkotuwegedara Kuma, (10) Galkotuwegedara Siyatu, (11) Galkotuwegedara Appuhamy, all of Watugedaragama, made claim thereto, and I, J. G. Fraser, Special Officer appointed under section 28 of the said Ordinances, made due inquiry into such claim; and whereas the said 1st, 4th, 5th, 6th, 7th, 8th, 9th, 10th, and 11th claimants have withdrawn their claim to the said land, I, with the consent of His Excellency the Governor, do hereby admit the claim of the said 2nd and 3rd claimants to the said land, as more fully described herein below, under section 4, sub-section (1), of the said Ordinances.

*Description of the Land referred to.*

The land commonly called or known as Nayahena, situated in the village of Watugedaragama east in the Bogoda korale of the Yatikinda division, in the Province of Uva, containing in extent 1 acre 2 roods and 2 perches, shown as lot 24a in preliminary plan No. 96 and in the annexed certified tracing therefrom, and bounded as follows: on the north and east by the Kahawattakandura, on the south by Nayahena belonging to the Crown; on the west by Hompalagodapatana belonging to the Crown, Attalahegedarawatta claimed by Attalahegedara Kiri Menika and others.

Colombo, May 18, 1907.

J. G. FRASER,  
Special Officer.



Scale of 8 Chains to an Inch.

Situation: Wattugedaragama East village.

Preliminary plan 96.

Lot.	Name of Land.	Extent.
		A. R. P.
24a	Nayahena	1 2 2

Field sheet M 7  
53-61

Surveyor-General's Office,  
Colombo, May 6, 1907.  
Uva S. O. 1,000

J. B. M. RIMOUT,  
for Surveyor-General.

**Order under Section 4, Sub-section (1), of "The Waste Lands Ordinances of 1897, 1899, 1900, and 1903."**

In the matter of the lands commonly called or known as Dodattewalapatana and Diyagodawattehena, situate in the village of Watugedaragama East in the Bogoda korale of the Yatikinda division, in the Province of Uva, and of "The Waste Lands Ordinances of 1897, 1899, 1900, and 1903."

WHEREAS in pursuance of section 1 of the said Ordinances it was duly declared and notified on the 7th day of April, One thousand Nine hundred and Five, that if no claim to the lands commonly called or known as Dodattewalapatana and Diyagodawattehena, situate in the village of Watugedaragama East in the Bogoda korale of the Yatikinda division, in the Province of Uva, containing in extent 3 acres 1 rood and 28 perches, shown as lots 18 and 30a in preliminary plan No. 96, was made to J. G. Fraser, Special Officer appointed under section 28 of the said Ordinances, within the period of three months from the date specified in the said notice, such lands would be deemed the property of the Crown and dealt with on account of the Crown (*vide* Notice No. 2,165):

And whereas (1) Attalahegedara *alias* Andawalagedara Kiri Banda, (2) Attalahegedara *alias* Andawalagedara Kiri Menika, (3) Attalahegedara *alias* Andawalagedara Hudu Menika, (4) Ranawanagedara Ukku Menika, (5) Delikanuwewatta *alias* Attalahegedara Punchirala, (6) Attalahegedara Kiri Banda, (7) Galkotuwegedara Mutu Menika, (8) Galkotuwegedara Dingiri Menika, (9) Galkotuwegedara Kuma, (10) Galkotuwegedara Siyatu, (11) Galkotuwegedara Appuhamy, all of Watugedaragama, made claim thereto, and I, John George Fraser, Special Officer appointed under section 28 of the said Ordinances, made due inquiry into such claim; and whereas the 2nd, 3rd, 4th, 5th, 6th, 7th, 8th, 9th, 10th, and 11th claimants have withdrawn their claims to the said lands, and whereas I and the 1st claimant have, with consent of His Excellency the Governor, come to an agreement in writing concerning the said lands, under section 4, sub-section (1), of the said Ordinances:

Whereby it was ordered, in pursuance of the agreement afore-mentioned, that the said Attalahegedara *alias* Andawalagedara Kiri Banda, the 1st claimant, should pay to the Government Agent at Badulla, a sum of Twenty-six Rupees and Twenty-five Cents (Rs. 26-25), as purchase amount for the said lands on or before the 20th day of June, One thousand Nine hundred and Six; and whereas the said 1st claimant has duly paid the said amount agreed upon by the due date, the said 1st claimant is hereby declared to be the purchaser of the said lands commonly called or known as Dodattewalapatana and Diyagodawattehena, situate in the village of Watugedaragama East in the Bogoda korale of the Yatikinda division, in the Province of Uva, as more fully described herein below:—

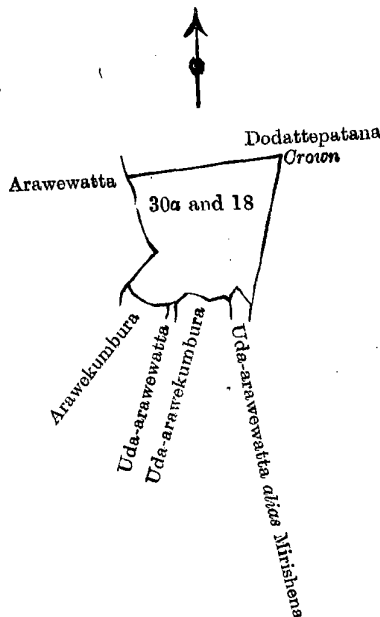
Preliminary plan 96.

Lot.	Name of Land.	Extent.		
		A.	R.	P.
18 ..	Diyagodawattehena ..	0	2	11
30a ..	Dodattewalapatana ..	2	3	17
		<hr/>	<hr/>	<hr/>
		3	1	28

and bounded as follows: on the north and east by Dodattepatana belonging to the Crown; on the south by Uda-arawewatta *alias* Mirishena claimed by Attalahegedara Appuhamy, Uda-arawekumbura claimed by Galkotuwegedara Mutu Menika, Uda-arawewatta claimed by Attalahegedara Appuhamy, Arawekumbura claimed by ditto; on the west by Arawewatta claimed by Attalahegedara Appuhamy and others.

May 18, 1907.

J. G. FRASER,  
Special Officer.



Scale of 8 Chains to an Inch.

Situation : Watugedaragama East village.  
Preliminary plan 96.

Lot.	Name of Land.			Extent.		
				A.	R.	P.
30a	..	Dodattewalapatana ..	..	..	2	3 17
18	..	Diyagodawattehena ..	..	..	0	2 11
				3	1	28

Field sheet M<sub>53</sub><sup>7</sup>-61

Surveyor-General's Office,  
Colombo, May 6, 1907.  
Uva S. O. 1,001

J. B. M. RIDOUT,  
for Surveyor-General.

**Order under Section 4, Sub-section (1), of "The Waste Lands Ordinances of 1897, 1899, 1900, and 1903," admitting Land to be Private Property**

In the matter of the land commonly called or known as Ellekumburehena, situate in the village of Pitakolagama in the Passara korale of the Yatikinda division, in the Province of Uva, and of "The Waste Lands Ordinances of 1897, 1899, 1900, and 1903."

**W**HEREAS in pursuance of section 1 of the said Ordinances it was duly notified on the 9th day of February, One thousand Nine hundred and Six, that if no claim to the land commonly called or known as Ellekumburehena, situate in the village of Pitakolagama in the Passara korale of the Yatikinda division, in the Province of Uva, containing in extent 1 acre 2 roods and 2 perches, and shown as lot 120g in preliminary plan No. 35 and in the annexed certified tracing therefrom, was made to J. G. Fraser, Special Officer appointed under section 28 of the said Ordinances, within the period of three months from the date specified in such notice, such land would be deemed the property of the Crown and dealt with on account of the Crown (*vide* Notice No. 2,360):

And whereas Pattipola Pallehenegedara Dingihamy of Udagama made claim thereto, and Howard Orme Fox, Special Officer appointed under section 28 of the said Ordinances, made due inquiry into such claim; I, John George Fraser, Special Officer appointed under section 28 of the said Ordinances, with the consent of His Excellency the Governor, do hereby admit the claim of the said claimant to the said land, as more fully described herein below, under section 4, sub-section (1), of the said Ordinances.

*Description of the Land referred to.*

The following lot situated in the village Pitakolagama in the Passara korale of the Yatikinda division, in the Province of Uva, as described in the annexed certified tracing:—

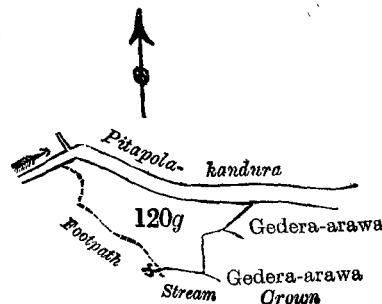
Preliminary plan 35.

Lot.	Name of Land.			Extent.		
				A.	R.	P.
120g	..	Ellekumburehena ..	..	..	1	2 2

and bounded as follows: on the north by the Pitapolakandura; on the east by Gedera-arawa claimed by P. P. Dingihami, Gedera-arawa belonging to the Crown; on the south by a stream, a footpath; and on the west by a footpath.

May 24, 1907.

J. G. FRASER,  
Special Officer.



Scale of 8 Chains to an Inch.

Situation : Pitakolagama village.  
Preliminary plan 35.

Lot.	Name of Land.			Extent.		
				A.	R.	P.
120g	..	Ellekumburehena ..	..	..	1	2 2

Field sheet M<sub>53</sub><sup>8</sup>-61

Surveyor-General's Office,  
Colombo, April 10, 1907.  
Uva S. O. 1,002

C. MEADEN,  
for Surveyor-General.

**Order under Section 4, Sub-section (1), of "The Waste Lands Ordinances of 1897, 1899, 1900, and 1903," admitting Lands to be Private Property.**

In the matter of the lands commonly called or known as Dehigahakumburehena, Dehigaha-arawa, Dehigaha-arawahena, situate in the village of Pitakolagama in the Passara korale of the Yatikinda division, in the Province of Uva, and of "The Waste Lands Ordinances of 1897, 1899, 1900, and 1903."

WHEREAS in pursuance of section 1 of the said Ordinances it was duly notified on the 9th day of February, One thousand Nine hundred and Six, that if no claim to the lands commonly called or known as Dehigahakumburehena, Dehigaha-arawa, Dehigaha-arawahena, situate in the village of Pitakolagama in the Passara korale of the Yatikinda division, in the Province of Uva, containing in extent 3 roods and 33 perches, and shown as lots 120c, 120d, and 120f in preliminary plan No. 35 and in the annexed certified tracing therefrom, was made to J. G. Fraser, Special Officer appointed under section 28 of the said Ordinances, within the period of three months from the date specified in such notice, such lands would be deemed the property of the Crown and dealt with on account of the Crown (*vide* Notice No. 2,360):

And whereas Pattipola Pallehenegedara Dingihami of Udagama made claim thereto, and Howard Orme Fox, Special Officer appointed under section 28 of the said Ordinances, made due inquiry into such claim, I, John George Fraser, Special Officer appointed under section 28 of the said Ordinances, with the consent of his Excellency the Governor, do hereby admit the claim of the said claimant to the said land, as more fully described herein below, under section 4, sub-section (1), of the said Ordinances.

*Description of the Lands referred to.*

The following lot situated in the village of Pitakolagama in the Passara korale of the Yatikinda division, in the Province of Uva, as described in the annexed certified tracing:—

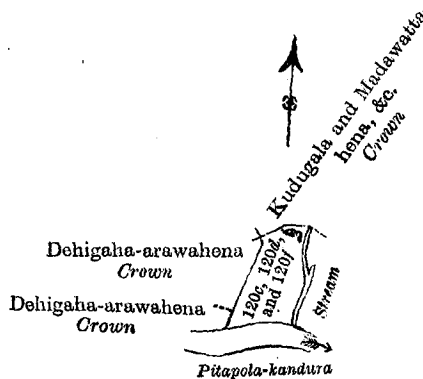
Preliminary plan 35.

Lot.	Name of Land.	Extent.		
		A.	R.	P.
120c ..	Dehigahakumburehena ..	0	0	20
120d ..	Dehigaha-arawa ..	0	3	3
120f ..	Dehigaha-arawahena ..	0	0	10
		0	3	33

and bounded as follows: on the north by Kudugala and Madawattahena, &c., belonging to the Crown; on the east by a stream; on the south by the Pitapola-kandura; and on the west by Dehigaha-arawahena belonging to the Crown.

May 24, 1907.

J. G. FRASER,  
Special Officer.



Scale of 8 Chains to an Inch.

Situation: Pitakolagama village.

Preliminary plan 35.

Lot.	Name of Land.	Extent.		
		A.	R.	P.
120c ..	Dehigahakumburehena ..	0	0	20
120d ..	Dehigaha-arawa ..	0	3	3
120f ..	Dehigaha-arawahena ..	0	0	10
		0	3	33

Field-sheet M <sup>8</sup>  
53—61

Surveyor-General's Office,  
Colombo, April 10, 1907.  
Uva S. O. 1,003

C. MEADEN,  
for Surveyor-General.

**Order under Section 4, Sub-section (1), of "The Waste Lands Ordinances of 1897, 1899, 1900, and 1903,"  
declaring Land to be Crown Property.**

In the matter of the land commonly called or known as Galpotuyayapatana, situate in the village of Pitakolagama in the Passara korale of the Yatikinda division, in the Province of Uva, and of "The Waste Lands Ordinances of 1897, 1899, 1900, and 1903."

**W**HEREAS in pursuance of section 1 of the said Ordinances it was duly notified on the 9th day of February, One thousand Nine hundred and Six, that if no claim to the land commonly called or known as Galpotuyayapatana, situate in the village of Pitakolagama in the Passara korale of the Yatikinda division, in the Province of Uva, containing in extent 132 acres 1 rood and 25 perches, and shown as lot 115a in preliminary plan No. 35 and in the annexed certified tracing therefrom, was made to J. G. Fraser, Special Officer appointed under section 28 of the said Ordinances, within the period of three months from the date specified in such notice, such land would be deemed the property of the Crown and dealt with on account of the Crown (*vide* Notice No. 2,360):

And whereas Mr. D. C. Kotalawala, Muhandiram of Badulla, made claim thereto, and whereas the said claimant has withdrawn his claim to the said land, I, John George Fraser, Special Officer appointed under section 28 of the said Ordinances, under and by virtue of the powers vested in me in that behalf by section 4 of the said Ordinances, do hereby on this 24th day of May, 1907, order and declare, under section 4, sub-section (1), of the said Ordinances, that the said land, as more fully described herein below, is the property of the Crown.

*Description of the Land referred to.*

The following lot situated in the village of Pitakolagama in the Passara korale of the Yatikinda division, in the Province of Uva, as described in the annexed certified tracing:—

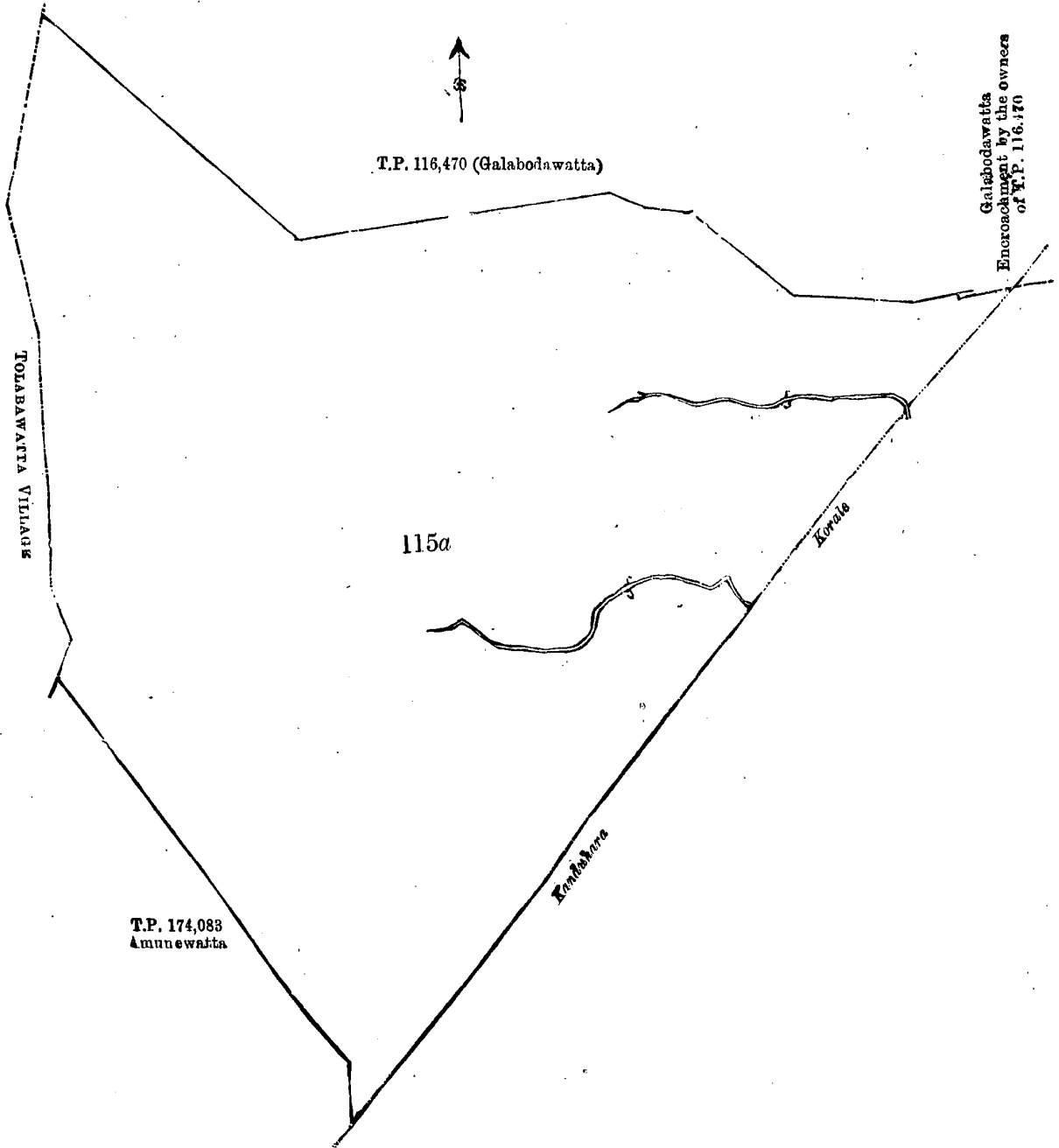
Preliminary plan 35.		Extent.	
Lot.	Name of Land.	A.	R. P.
115a	Galpotuyayapatana	132	1 25

and bounded as follows: on the north by T. P. 116,470 (Galabodawatta), Galabodawatta, encroachment by the owners of T. P. 116,470; on the east by the boundary of Kandukara korale; on the south by T. P. 174,083 (Amunewatta); on the west by the village limit of Tolabowatta.

May 24, 1907.

J. G. FRASER,  
Special Officer.

[For Tracing see page 758.]



Scale of 8 Chains to an Inch.

Situation: Pitakolagama village in Passara korale.

Preliminary plan 35.

Lot.	Name of Land.	Extent.	
		A.	R. P.
115a ..	Galpotuyayspatana ..	.. 132	1 25

Surveyor-General's Office,  
Colombo, December 4, 1905.  
Uva S. O. 1,004

J. B. M. RIDOUT,  
for Surveyor-General.



**Order under Section 4, Sub-section (1), of "The Waste Lands Ordinances of 1897, 1899, 1900, and 1903,"  
admitting Land to be Private Property.**

In the matter of the land commonly called or known as Mutuporuwehena, situate in the village of Golahela in the Mawata pattu of the Paranakuru korale in the Kegalla District, in the Province of Sabaragamuwa, and of "The Waste Lands Ordinances, 1897, 1899, 1900, and 1903."

**W**HEREAS in pursuance of section 1 of the said Ordinances it was duly notified on the Thirty-first day of October, One thousand Nine hundred and Two, that if no claim to the land commonly called or known as Mutuporuwehena, situate in the village of Golahela in the Mawata pattu of the Paranakuru korale in the Kegalla District, in the Province of Sabaragamuwa, containing in extent 1 acre 3 roods and 30 perches, and shown as lot F 19 in preliminary plan No. 158 and in the annexed certified tracing therefrom, was made to the Assistant Government Agent of the District of Kegalla, within the period of three months from the date specified in such notice, such land would be deemed the property of the Crown and dealt with on account of the Crown (*vide* Notice No. 1,155):

And whereas William Abraham Dullewe, Adigar of Matale, now deceased, made claim thereto, and the said Assistant Government Agent of the Kegalla District in the Province of Sabaragamuwa made due inquiry into such claim; he, with the consent of His Excellency the Governor, does hereby admit the claim of the said claimant to the said land, as more fully described herein below, under section 4, sub-section (1), of the said Ordinances.

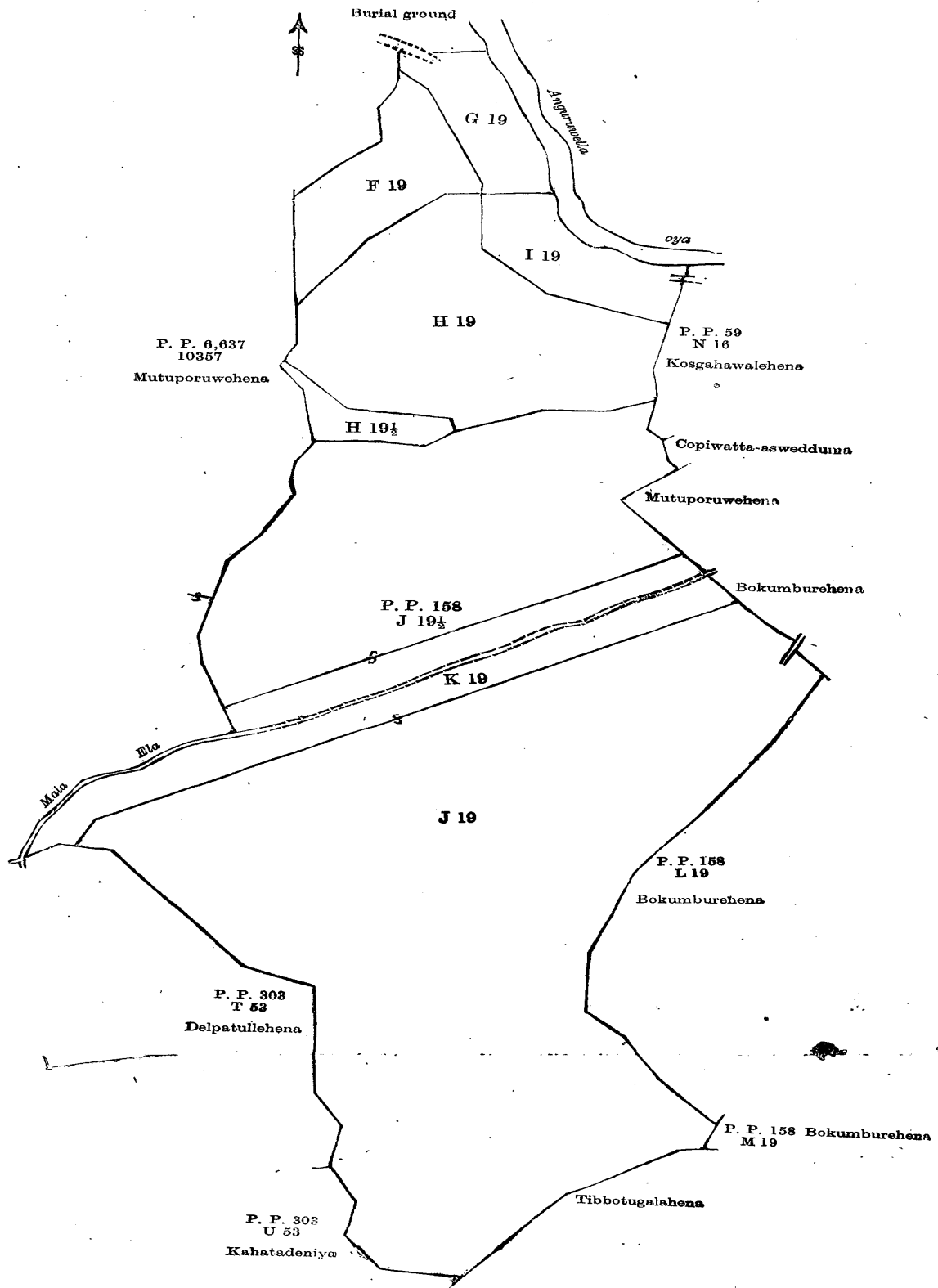
*Description of the Land referred to.*

The land commonly called or known as Mutuporuwehena, situate in the village of Golahela in the Mawata pattu of the Paranakuru korale, in the Kegalla District in the Province of Sabaragamuwa, containing in extent 1 acre 3 roods and 30 perches, and shown as lot F 19 in preliminary plan No. 158 and in the annexed certified tracing therefrom, and bounded as follows: on the north by Mutuporuwehena (P. P. 6,637/10,357) claimed by G. Kumarihami; on the east by Mutuporuwehena (P. P. 158/G 19) claimed by the Crown; on the south by Miyanapaladeniya (P. P. 158/H 19) claimed by G. Kumarihami; on the west by Mutuporuwehena (P. P. 6,637/10,357) claimed by G. Kumarihami.

Kegalla Kachcheri,  
May 28, 1907.

M. STEVENSON,  
Assistant Government Agent.

[For Tracing see page 760.]



Situation : Golahela village in Mawata pattu of Paranakuru korale.  
Preliminary plan.

Lot.	Name of Land.	Extent. A. R. P.
F 19	Mutuporuwehena	1 3 30
G 19	Do.	0 3 37
H 19	Miyanapaladeniya	5 1 15
H 19 1/2	Do.	0 2 0
I 19	Do.	1 1 0
J 19	Neangamalehena	26 0 0
J 19 1/2	Do.	9 3 19
		<hr/>
		45 3 21

**Order under Section 4, Sub-section (1), of "The Waste Lands Ordinances of 1897, 1899, 1900, and 1903,"  
admitting Land to be Private Property.**

In the matter of the land commonly called or known as Miyanapaladeniya, situate in the village of Golahela in the Mawata pattu of the Paranakuru korale in the Kegalla District, in the Province of Sabaragamuwa, and of "The Waste Lands Ordinances, 1897, 1899, 1900, and 1903."

**W**HEREAS in pursuance of section 1 of the said Ordinances it was duly notified on the Thirty-first day of October, One thousand Nine hundred and Two, that if no claim to the land commonly called or known as Miyanapaladeniya, situate in the village of Golahela in the Mawata pattu of the Paranakuru korale in the Kegalla District, in the Province of Sabaragamuwa, containing in extent 5 acres 3 roods and 15 perches, and shown as lot H 19 in preliminary plan No. 158 and in the annexed certified tracing therefrom, was made to the Assistant Government Agent of the District of Kegalla within the period of three months from the date specified in such notice, such land would be deemed the property of Crown and dealt with on account of the Crown (*vide* Notice No. 1,155):

And whereas Golahela Kumarihami of Ranwala made claim thereto, and the said Assistant Government Agent of the Kegalla District in the Province of Sabaragamuwa made due inquiry into such claim; he, with the consent of His Excellency the Governor, does hereby admit the claim of the said claimant to the said land, in extent 5 acres 1 rood and 15 perches, exclusive of the forest portion thereof subsequently marked off as lot H 19½, in extent 2 roods, as more fully described herein below, under section 4, sub-section (1), of the said Ordinances.

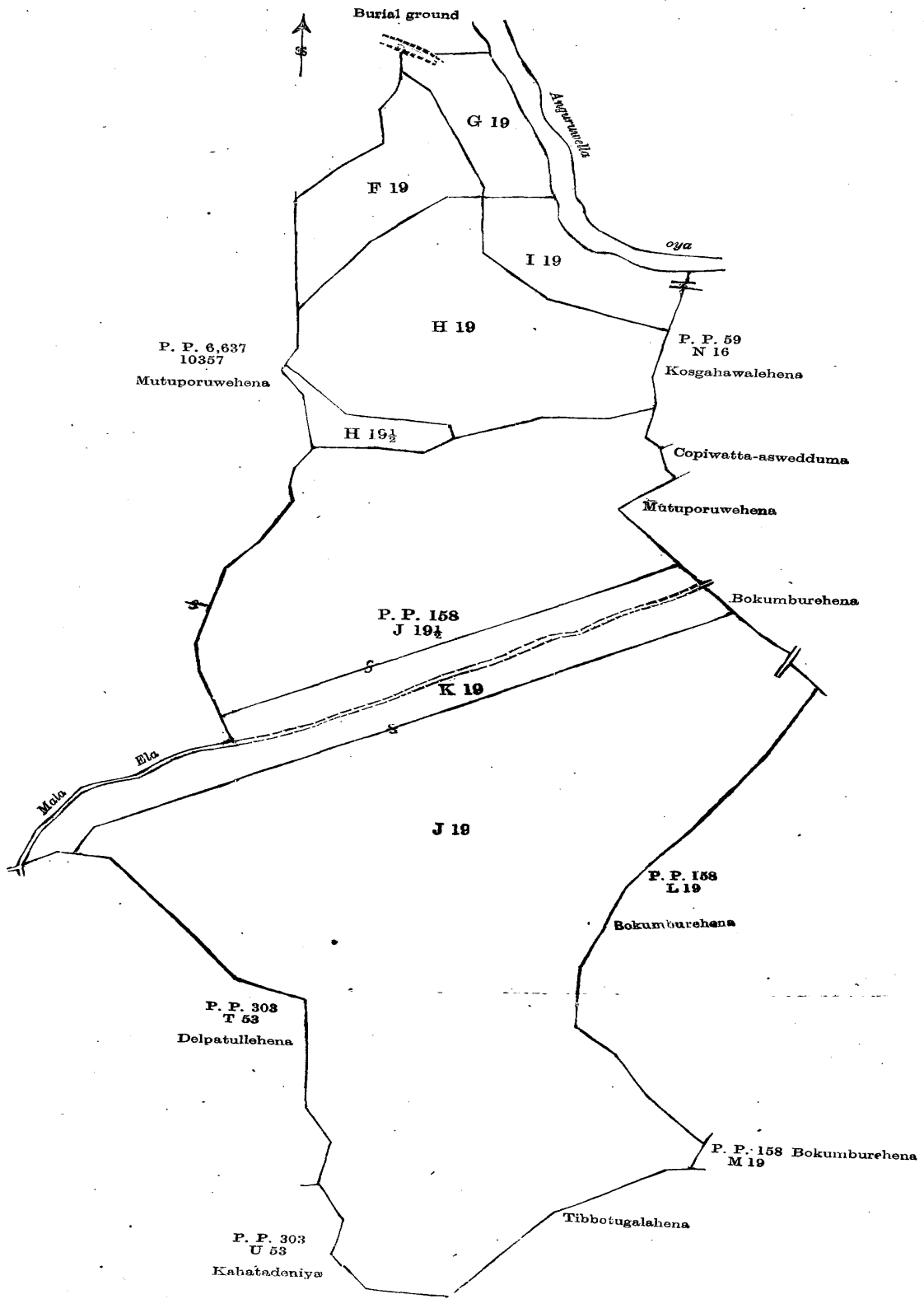
*Description of the Land referred to.*

The land commonly called or known as Miyanapaladeniya, situate in the village of Golahela in the Mawata pattu of the Paranakuru korale, in the Kegalla District, in the Province of Sabaragamuwa, containing in extent 5 acres 1 rood and 15 perches, and shown as lot H 19 in preliminary plan No. 158 and in the annexed certified tracing therefrom, and bounded as follows: on the north by Mutuporuwehena (P. P. 158/F 19) claimed by W. A. Dullewe, Adigar, Miyanapaladeniya (P. P. 158/I 19) claimed by the Crown; on the east by Kosgahawalehena (P. P. 59/N 16) claimed by G. Kumarihami; on the south by Neangamalchena (P. P. 158/J 19½) claimed by the Crown, and Miyanapaladeniya (P. P. 158/H 19½) claimed by the Crown; on the west by Mutuporuwehena (P. P. 6,637/10,357) claimed by G. Kumarihami.

Kegalla Kachcheri,  
May 28, 1907.

M. STEVENSON,  
Assistant Government Agent.

[For Tracing see page 762.]



Situation : Golahela village in Mawata pattu of Paranakuru korale.  
Preliminary plan.

Lot.	Name of Land.	Extent.
		A. R. P.
F 19	Mutuporuwehena	1 3 30
G 19	Do.	0 3 37
H 19	Miyanaapaladeniya	5 1 15
H 19 1/2	Do.	0 2 0
I 19	Do.	1 1 0
J 19	Neangamalehena	26 0 0
J 19 1/2	Do.	9 3 19
		<b>45 3 21</b>

Surveyor-General's Office,  
Colombo, August 15, 1902.

P. D. WARREN,  
for Acting Surveyor-General.

**Order under Section 4, Sub-section (1), of "The Waste Lands Ordinances of 1897, 1899, 1900, and 1903."**

In the matter of the land commonly called or known as Neangamalehena, situate in the village of Golahela in the Mawata pattu of the Paranakuru korale in the Kegalla District, in the Province of Sabaragamuwa, and of "The Waste Lands Ordinances, 1897, 1899, 1900, and 1903."

**W**HEREAS in pursuance of section 1 of the said Ordinances it was duly notified on the Thirty-first day of October, One thousand Nine hundred and Two, that if no claim to the land commonly called or known as Neangamalehena, situate in the village of Golahela in the Mawata pattu of the Paranakuru korale in the Kegalla District, in the Province of Sabaragamuwa, containing in extent 35 acres 1 rood and 19 perches, and shown as lots J 19, K 19, in preliminary plan No. 158 and in the annexed certified tracing therefrom, was made to the Assistant Government Agent for the Kegalla District in the Province of Sabaragamuwa within the period of three months from the date specified in such notice, such land would be deemed the property of the Crown and dealt with on account of the Crown (*vide* Notice No. 1,155) :

And whereas John Henry Meedeniya, Ratemahatmaya of Ruwanwella, made claim thereto, and the said Assistant Government Agent for the Kegalla District in the Province of Sabaragamuwa made due inquiry into such claim; and whereas he and the said claimant have, with the consent of His Excellency the Governor, come to an agreement in writing concerning the said land, under section 4, sub-section (1), of the said Ordinances :

And whereas it was ordered, in pursuance of the agreement afore-mentioned, that the said John Henry Meedeniya, Ratemahatmaya, do pay to the said Assistant Government Agent at Kegalla a sum of Rupees One thousand Three hundred and Sixty-seven and Cents Eighty (Rs. 1,367.80) as purchase amount and survey and certificate fees for the said land called Neangamalehena, together with the portion of lot K 19 to the south of the Mala-ela, and subsequently surveyed as lot J 19 in preliminary plan 158, in extent 26 acres :

And whereas the said claimant has duly paid the said amount as ordered, the said claimant is hereby declared to be the purchaser of the said land.

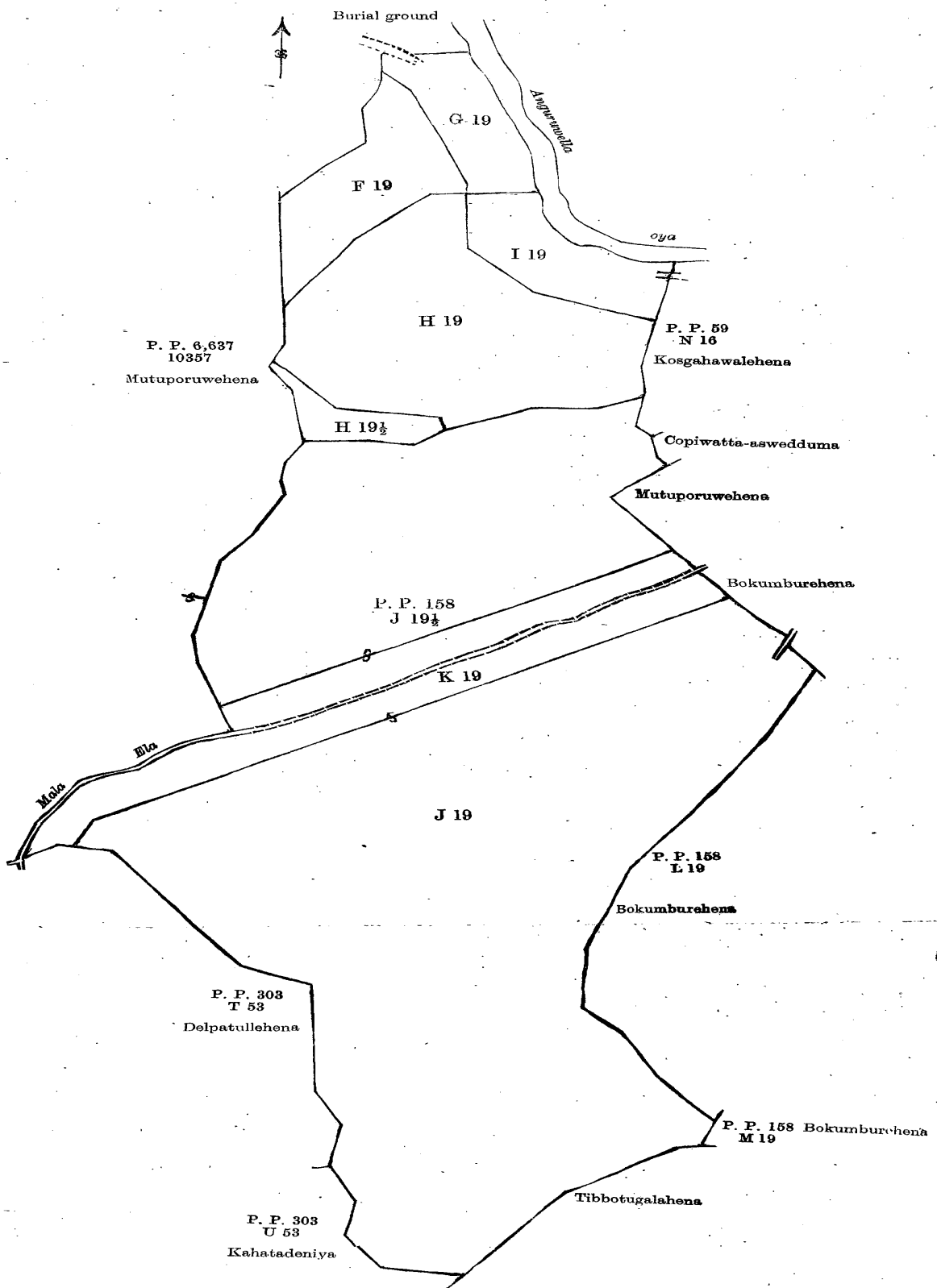
*Description of the Land referred to and sold to Claimant.*

The land commonly called or known as Neangamalehena, situate in the village of Golahela in the Mawata pattu of the Paranakuru korale in the Kegalla District in the Province of Sabaragamuwa, containing in extent 26 acres, and shown as lot J 19 in preliminary plan No. 158 and in the annexed certified tracing therefrom, and bounded as follows : on the north by a mala-ela ; on the east by Bokumburehena claimed by Kumarihami and others, Bokumburehena (P. P. 158/L 19) claimed by Mr. J. H. Meedeniya, Bokumburehena (P. P. 158/M 19) claimed by Mr. J. H. Meedeniya ; on the south by Tibbotugalaheria claimed by Meedeniya L. B. Korala, and a portion of Kahatadeniya (P. P. 303/U 53) claimed by G. Kumarihami ; on the west by Kahatadeniya (P. P. 303/U 53) claimed by G. Kumarihami, Delpatullehena (P. P. 303/T 53) claimed by G. Kumarihami.

Kegalla Kachcheri,  
May 28, 1907.

M. STEVENSON,  
Assistant Government Agent.

[For Tracing see page 764.]



Situation : Golahela village in Mawata pattu of Paranakuru korale.  
Preliminary plan.

Lot.	Name of Lands	Extent. A. R. P.
F 19	Mutuporuwehena	1 3 30
G 19	Do.	0 3 37
H 19	Miyanapaladeniya	5 1 15
H 19 1/2	Do.	0 2 0
I 19	Do.	1 1 0
J 19	Neangamalehena	26 0 0
J 19 1/2	Do.	9 3 19
		<b>45 3 21</b>

**Order under Section 4, Sub-section (1), of "The Waste Lands Ordinances of 1897, 1899, 1900, and 1903,"  
declaring the Lands to be Crown Property.**

In the matter of the lands commonly called or known as Mutuporuwehena, Miyanapaladeniya, situate in the village of Golahela in the Mawata pattu of the Panarakuru korale in the Kegalla District, in the Province of Sabaragamuwa, and of "The Waste Lands Ordinances, 1897, 1899, 1900, and 1903."

**W**HEREAS in pursuance of section 1 of the said Ordinances it was duly notified on the Thirty-first day of October, One thousand Nine hundred and Two, that if no claim to the lands commonly called or known as Mutuporuwehena, Miyanapaladeniya, situate in the village of Golahela in the Mawata pattu of the Panarakuru korale in the Kegalla District, in the Province of Sabaragamuwa, containing in extent 2 acres 2 roods and 37 perches, and shown as lots G 19, H 19½, I 19, in preliminary plan No. 158 and in the annexed certified tracing therefrom, was made to the Assistant Government Agent for the Kegalla District in the Province of Sabaragamuwa within the period of three months from the date specified in such notice, such lands would be deemed the property of the Crown and dealt with on account of the Crown (*vide* Notice No. 1,155):

And whereas William Abraham Dullewe, Adigar of Matale, now deceased, made claim to Mutuporuwehena (P. P. 158/G 19) and Golahela Kumarihami of Ranwala made claim to Miyanapaladeniya (P. P. 158/H 19½, I 19); and whereas Dullewe Mahawalawwe Punchi Bandara of Maningomuwa in Matale North, administrator of the estate of the said William Abraham Dullewe, deceased, and the said Golahela Kumarihami, the claimants, have withdrawn their claim to the said lands, the said Assistant Government Agent for the Kegalla District, in the Province of Sabaragamuwa, under and by virtue of the powers vested in me in that behalf by section 4 of the said Ordinances, do hereby on this Twenty-eighth day of May, 1907, order and declare, under section 4, sub-section (1), of the said Ordinances, that the said lands, as more fully described herein below, are the property of the Crown.

*Description of the Lands referred to.*

The following lots situated in the village of Golahela in the Mawata pattu of the Panarakuru korale in the Kegalla District, in the Province of Sabaragamuwa, as described in the annexed certified tracing:—

I.

Preliminary plan 158.

Lot.	Name of Land.			Extent.		
				A.	R.	P.
G 19	Mutuporuwehena	..	..	0	3	37
I 19	Miyanapaladeniya	..	..	1	1	0
				<u>2</u>	<u>0</u>	<u>37</u>

and bounded as follows: on the north by burial ground; on the east by Anguruwella-oys, Kosgahawalahena (P. P. 59/N 16) claimed by G. Kumarihami; on the south by Miyanapaladeniya (P. P. 158/H 19) claimed by G. Kumarihami; on the west by Miyanapaladeniya (P. P. 158/H 19) claimed by G. Kumarihami, Mutuporuwehena (P. P. 158/F 19) claimed by Dullewe Adigar, and Mutuporuwehena (P. P. 6,637/10,357) claimed by G. Kumarihami.

II.

Preliminary plan 158.

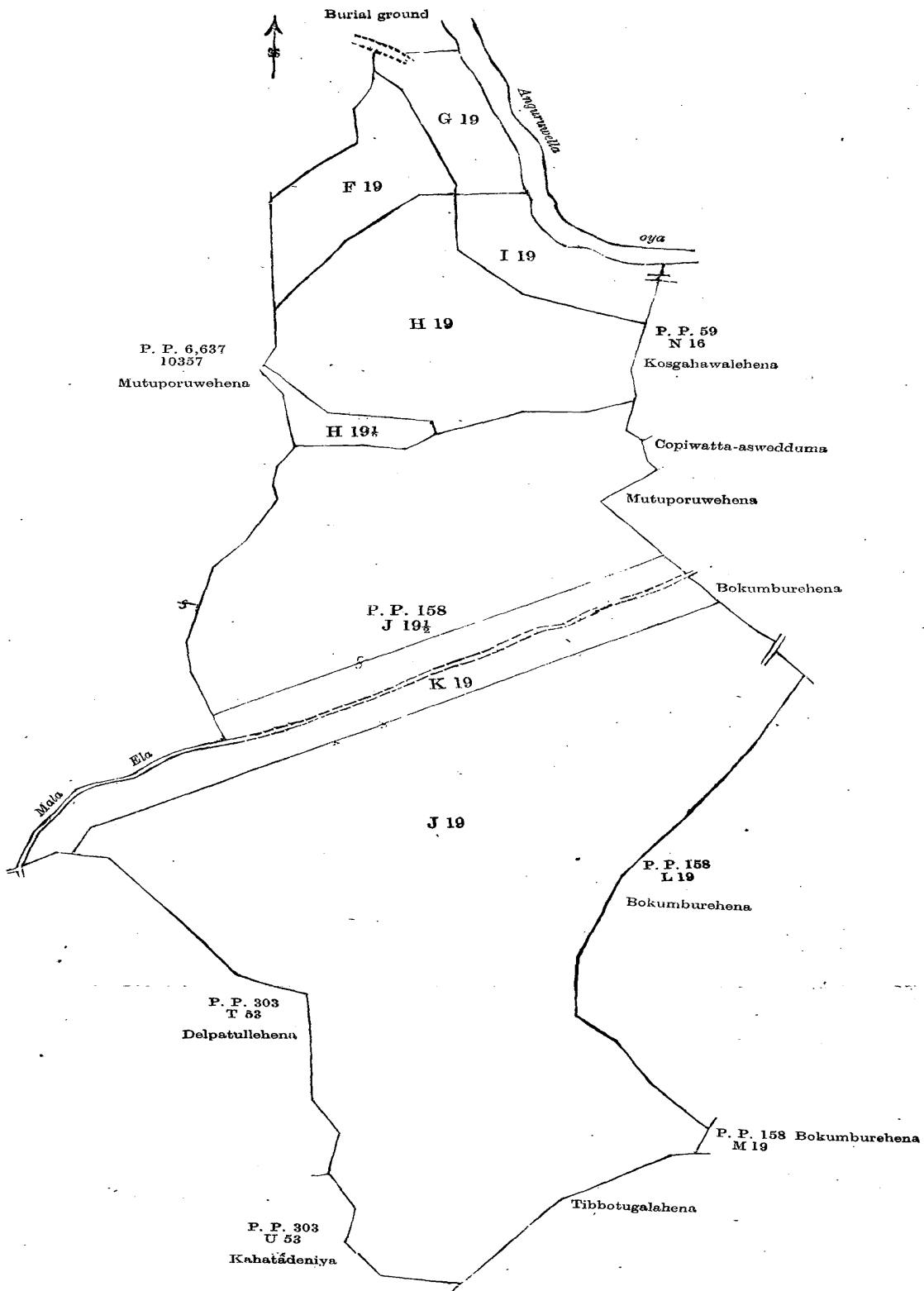
Lot.	Name of Land.			Extent.		
				A.	R.	P.
H 19½	Miyanapaladeniya	..	..	0	2	0

and bounded as follows: on the north and east by Miyanapaladeniya (P. P. 158/H 19) claimed by G. Kumarihami; on the south by Neangamalahena (P. P. 158/J 19½) claimed by the Crown; on the west by Mutuporuwehena (P. P. 6,637/10,357) claimed by G. Kumarihami.

Kegalla Kacheheri,  
May 28, 1907.

M. STEVENSON,  
Assistant Government Agent.

[For Tracing see page 766.]



Situation : Golahela village in Mawata pattu of Paranakuru korale.  
Preliminary plan.

Lot.	Name of Land.	Extent.		
		A.	R.	P.
F 19	Mutuporuwehena	1	3	30
G 19	Do.	0	3	37
H 19	Miyanapaladeniya	5	1	15
H 19 1/2	Do.	0	2	0
I 19	Do.	1	1	0
J 19	Neangamalehena	26	0	0
J 19 1/2	Do.	9	3	19
		<b>45</b>	<b>3</b>	<b>21</b>

Surveyor-General's Office,  
Colombo, August 15, 1902.

P. D. WARREN,  
for Acting Surveyor-General.



**Order under Section 4, Sub-section (1), of "The Waste Lands Ordinances of 1897, 1899, 1900, and 1903."**

In the matter of the land commonly called or known as Neangamalehena, situate in the village of Golahela in the Mawata pattu of the Paranakuru korale in the Kegalla District, in the Province of Sabaragamuwa, and of "The Waste Lands Ordinances, 1897, 1899, 1900, and 1903."

**W**HEREAS in pursuance of section 1 of the said Ordinances it was duly notified on the Thirty-first day of October, One thousand Nine hundred and Two, that if no claim to the land commonly called or known as Neangamalehena, situate in the village of Golahela in the Mawata pattu of the Paranakuru korale in the Kegalla District, in the Province of Sabaragamuwa, containing in extent 35 acres 1 rood and 19 perches, and shown as lots J 19, K 19, in preliminary plan No. 158 and in the annexed certified tracing therefrom, was made to the Assistant Government Agent for the Kegalla District, in the Province of Sabaragamuwa, within the period of three months from the date specified in such notice, such land would be deemed the property of the Crown and dealt with on account of the Crown (*vide* Notice No. 1,155):

And whereas Abraham Perera Wijeyegunewardane of Golahela made claim thereto, and the said Assistant Government Agent for the Kegalla District in the Province of Sabaragamuwa made due inquiry into such claim, and whereas he and the said claimant have, with the consent of His Excellency the Governor, come to an agreement in writing concerning the said lands, under section 4, sub-section (1), of the said Ordinances:

And whereas it was ordered, in pursuance of the agreement afore-mentioned, that the said Abraham Perera Wijeyegunewardane do pay to the said Assistant Government Agent at Kegalla a sum of Rupees Twenty-eight as survey and certificate fees for the said land called Neanganalehena, together with the portion of lot K 19 to the north of the mala-ela and subsequently surveyed as lot J 19½ in preliminary plan 158, in extent 9 acres 3 roods and 19 perches:

And whereas it was further agreed and ordered that, in failure of such payment, the land will be appropriated by Government and declared to be the property of the Crown:

And whereas the said claimant has failed to pay the said survey and certificate fees agreed upon on the due date, the land is hereby declared to be the property of the Crown in pursuance of the agreement afore-mentioned.

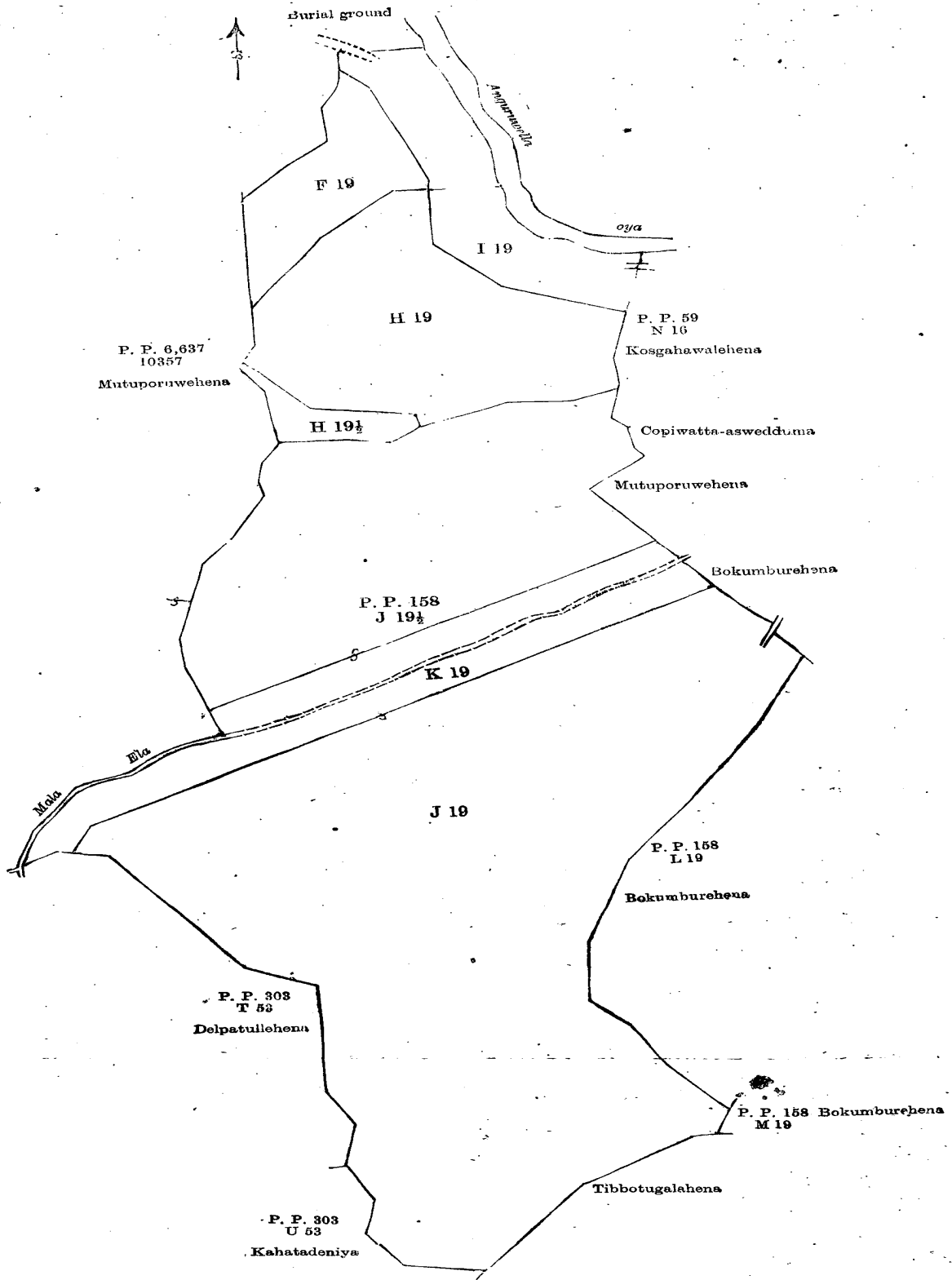
*Description of the Land referred to and declared Crown.*

The land commonly called or known as Neangamalehena, situate in the village of Golahela in the Mawata pattu of the Paranakuru korale in the Kegalla District, in the Province of Sabaragamuwa, containing in extent 9 acres 3 roods and 19 perches, and shown as lot J 19½ in preliminary plan No. 158 and in the annexed certified tracing therefrom, and bounded as follows: on the north by Miyanapaladeniya (P. P. 158/H 19½) claimed by the Crown, Miyanapaladeniya (P. P. 158/H 19) claimed by G. Kumarihami; on the east by Kosgahawalahena (P. P. 59/N 16) claimed by G. Kumarihami, Kopiwatta Aswedduma claimed by A. Perera Wijeyegunewardane, Mutuporuwehena claimed by Kumarihami; on the south by a mala-ela; on the west by Mutuporuwehena (P. P. 6,637/10,357) claimed by G. Kumarihami.

Kegalla Kachcheri,  
May 28, 1907.

M. STEVENSON,  
Assistant Government Agent.

[For Tracing see page 768.]



Situation : Golshela village in Mawata pattu of Paranakuru korale.  
Preliminary plan.

Lot.	Name of Land.	Extent.
		A. R. P.
F 19	Mutuporuwehena	1 3 30
G 19	Do.	0 3 37
H 19	Miyanapaladeniya	5 1 15
H 19 1/2	Do.	0 2 0
I 19	Do.	1 1 0
J 19	Neangamalehena	26 0 0
J 19 1/2	Do.	9 3 19
		<b>45 3 21</b>

Surveyor-General's Office,  
Colombo, August 15, 1902.

P. D. WARREN,  
for Acting Surveyor-General.

**PRELIMINARY NOTICES.**

**Notice under "The Waste Lands Ordinances of 1897, 1899, 1900, and 1903."**

TAKE notice that unless within three months from the 12th day of July, 1907, the persons, if any, who claim any interest in the lands hereinafter mentioned or in any one or more of such lands make claim in person or in writing to the said lands or any of them or to some interest therein to J. G. Fraser, Esq., Special Officer appointed under section 28 of "The Waste Lands Ordinances, 1897, 1899, 1900, and 1903," at his office at Hill House, Mutwal, Colombo :

Such Special Officer, in pursuance of the powers vested in him by the said Ordinances, will declare by writing under his hand that the said lands or such of them, as to which no claim has been made, are the property of the Crown.

J. G. FRASER,  
Special Officer.

*Description of the Lands referred to.*

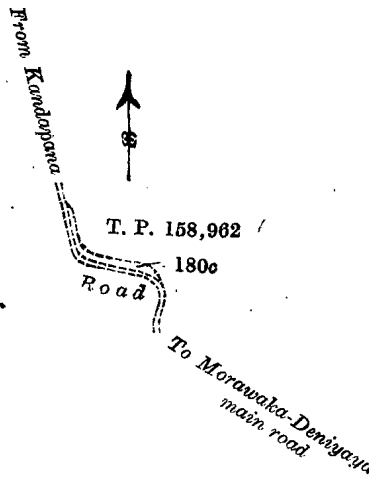
The following lots situated in the village of Matugobe in the Morawak korale of the Matara District, in the Southern Province, as described in the annexed certified tracings :—

I.

Preliminary plan 169.

Lot.	Name of Land.	Extent.	
		A.	R. P.
180c	Karabusnawaywatta (path reservation)	0	0 20

and bounded as follows : on the north and east by T. P. 158,962 ; on the south and west by the Morawaka-Deniyaya main road.



Scale of 8 Chains to an Inch.

Situation : Matugobe village in Morawak korale of Matara District.

Preliminary plan 169.

Lot.	Name of Land.	Extent.	
		A.	R. P.
180c	Karabusnawaywatta	0	0 20

Field sheet O<sup>10</sup><sub>34-42</sub>

Surveyor-General's Office,  
Colombo, May 22, 1907.

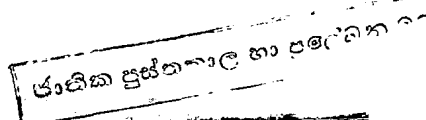
J. B. M. RIDOUT,  
for Surveyor-General.

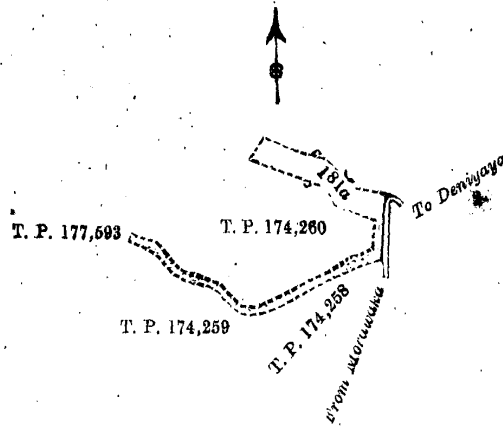
II.

Preliminary plan 169.

Lot.	Name of Land.	Extent.	
		A.	R. P.
181c	Navinahena, Warakalpoliahena, &c. (road and stream reservation)	1	1 10

and bounded as follows : on the north by T. P. 174,260 ; on the east by the Deniyaya-Morawaka high road ; on the south by T. Ps. 174,258, 174,259 ; on the west by T. Ps. 177,593, 174,260.





Scale of 8 Chains to an Inch.

Situation : Matugobe village in Morawak korale of Matara District.

Preliminary plan 169.

Lot.	Name of Land.	Extent. A. R. P.
181a	Navinahena, Warakalpoliahena, &c.	1 1 10

Field sheet O<sup>10</sup><sub>34-42</sub>

Surveyor-General's Office,  
Colombo, May 22, 1907.

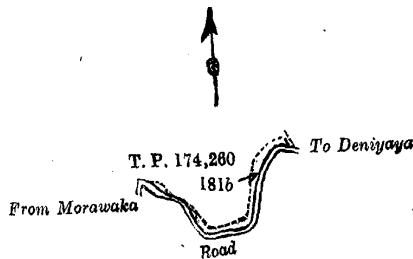
J. B. M. RIDOUT,  
for Surveyor-General.

III.

Preliminary plan 169.

Lot.	Name of Land.	Extent. A. R. P.
181b	Navinahena, Warakalpoliahena, &c. (path reservation)	0 1 5

and bounded as follows : on the north by T. P. 174,260 ; on the east, south, and west by the Deniyaya-Morawaka high road.



Scale of 8 Chains to an Inch.

Situation : Matugobe village in Morawak korale of Matara District.

Preliminary plan 169.

Lot.	Name of Land.	Extent. A. R. P.
181b	Navinahena, Warakalpoliahena, &c.	0 1 5

Surveyor-General's Office,  
Colombo, May 22, 1907.

Field sheet O<sup>10</sup><sub>34-42</sub>

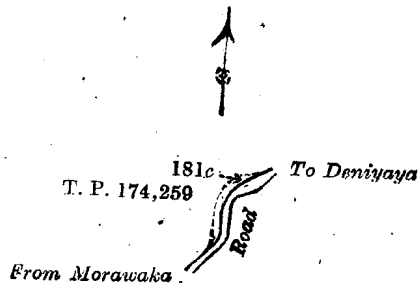
J. B. M. RIDOUT,  
for Surveyor-General.

IV.

Preliminary plan 169.

Lot.	Name of Land.	Extent. A. R. P.
181c	Navinahena, Warakalpoliahena, &c. (path reservation)	0 0 18

and bounded as follows : on the north by T. P. 174,259 ; on the east and south by the Deniyaya-Morawaka high road ; on the west by T. P. 174,259.



Scale of 8 Chains to an Inch.

Situation : Matugobe village in Morawak korale of Matara District.

Preliminary plan 169.

Lot.	Name of Land.	Extent.	
		A.	R. P.
181c	Navinahena, Warakalpoliahena, &c. Field sheet O <sup>10</sup> / <sub>34-42</sub>	0	0 18

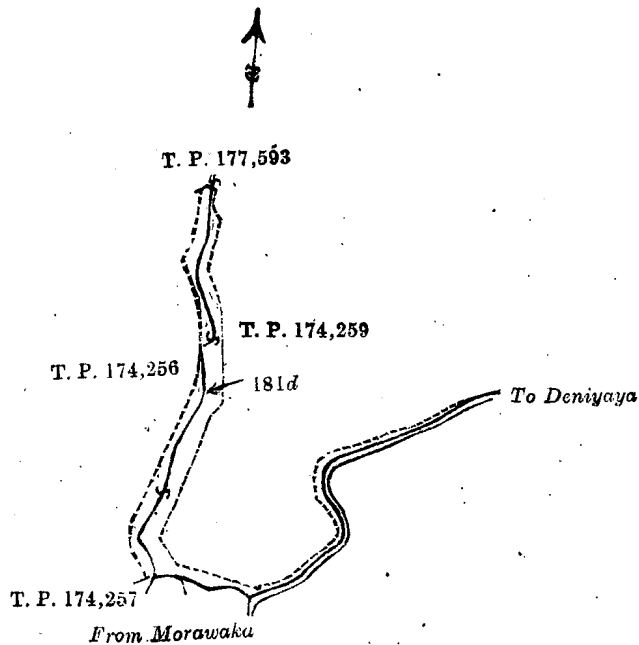
Surveyor-General's Office,  
Colombo, May 22, 1907.

J. B. M. RIDOUT,  
for Surveyor-General.

V.  
Preliminary plan 169.

Lot.	Name of Land.	Extent.	
		A.	R. P.
181d	Navinahena, Warakalpoliahena, &c. (stream and road reservation).	2	0 0

and bounded as follows : on the north by T. Ps. 177,593, 174,259 ; on the east by the Deniyaya-Morawaka high road ; on the south by T. P. 174,257 ; on the west by T. P. 174,256.



Scale of 8 Chains to an Inch.

Situation : Matugobe village in Morawak korale of Matara District.

Preliminary plan 169.

Lot.	Name of Land.	Extent.	
		A.	R. P.
181d	Navinahena, Warakalpoliahena, &c. Field sheet O <sup>10</sup> / <sub>34-42</sub>	2	0 0

Surveyor-General's Office,  
Colombo, May 22, 1907.

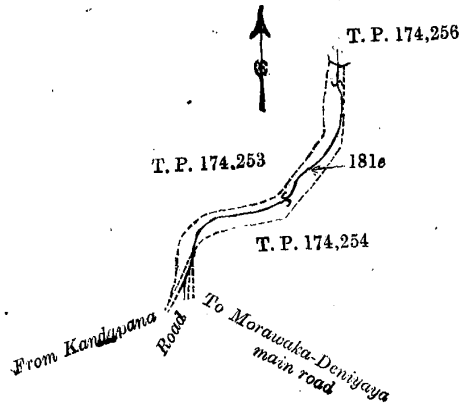
J. B. M. RIDOUT,  
for Surveyor-General.

## VI.

## Preliminary plan 169.

Lot.	Name of Land.	Extent. A. R. P.
181e	Navinahena, Warakalpolia, &c. (stream and path reservation)	1 0 10

and bounded as follows : on the north by T. P. 174,256 ; on the east and south by T. P. 174,254 ; on the west by T. P. 174,253.



Scale of 8 Chains to an Inch.

Situation : Matugobe village in Morawak korale of Matara District.

## Preliminary plan 169.

Lot.	Name of Land.	Extent. A. R. P.
181e	Navinahena and Warakalpolia, &c. Field sheet O <sup>10</sup> <sub>34-42</sub>	1 0 10

Surveyor-General's Office,  
Colombo, May 22, 1907.

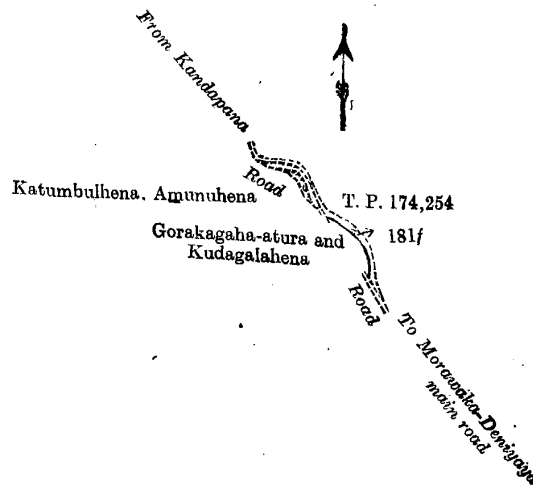
J. B. M. RIDOUT,  
for Surveyor-General.

## VII.

## Preliminary plan 169.

Lot.	Name of Land.	Extent. A. R. P.
181f	Gorakagaha-atura, Kudagalahena (path reservation)	0 0 28

and bounded as follows : on the north and east by T. P. 174,254 ; on the south by the high road from Deniyaya to Kandapana, Gorakagaha-atura and Kudagalahena claimed by the Crown and by Wickramanarayana Metrige Andris and others ; on the west by Katumbulhena and Amunuhena claimed by Wickramanarayana Metrige Karalu and others, the high road from Deniyaya to Kandapana.



Scale of 8 Chains to an Inch.

Situation : Matugobe village in Morawak korale of Matara District.

Lot.	Name of Land.	Extent. A. R. P.
181f	Gorakagaha-atura and Kudagalahena Field sheet O <sup>10</sup> <sub>34-42</sub>	0 0 28

Surveyor-General's Office,  
Colombo, May 22, 1907.

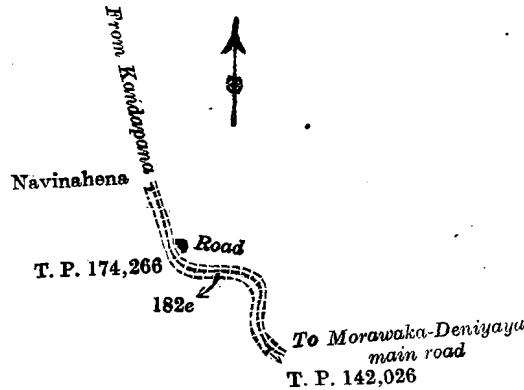
J. B. M. RIDOUT,  
for Surveyor-General.

VIII.

Preliminary plan 169.

Lot.	Name of Land.	Extent.	
		A.	R. P.
182e	Pitadeniyehena, Galhenekandawatta, &c. (path reservation) ..	0	0 23

and bounded as follows : on the north by Navinahena claimed by Arnolis Silva ; on the east by the main road from Kandapana to Deniyaya, T. P. 142,026 ; on the south and west by T. P. 174,266.



Scale of 8 Chains to an Inch.

Situation : Matugobe village in Morawak korale of Matara District.

Preliminary plan 169.

Lot.	Name of Land.	Extent.	
		A.	R. P.
182e	Pitadeniyehena, Galhenekandawatta, &c. Field sheet O <sub>34-42</sub> <sup>10</sup>	0	0 23

Surveyor-General's Office,  
Colombo, May 22, 1907.

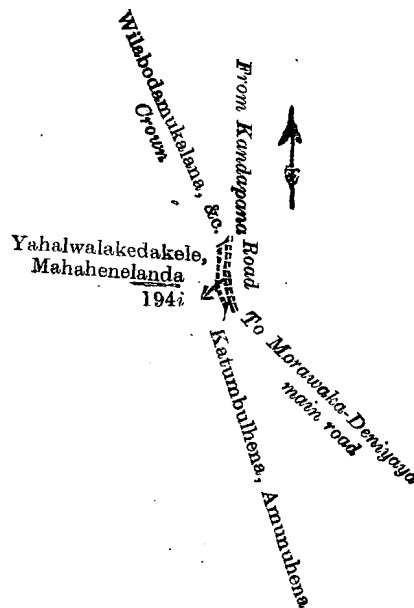
J. B. M. RIDOUT,  
for Surveyor-General.

IX.

Preliminary plan 169.

Lot.	Name of Land.	Extent.	
		A.	R. P.
194i	Mahahenlanda (path reservation) ..	0	0 10

and bounded as follows : on the north by Wilabodamukalana belonging to the Crown ; on the east by the main road from Kandapana to Deniyaya ; on the south by Katumbullhena, Amunahena claimed by Wickrama Mestrige Caralu and others ; on the west by Yahalwelakedakele, Mahahenlanda claimed by Wickramanarayana Don Andris.



Scale of 8 Chains to an Inch.

Situation : Matugobe village in Morawak korale of Matara District.

Preliminary plan 169.

Lot.	Name of Land.	Extent.
194	Mahahenalanda	0 0 10

Field sheet O <sup>10</sup><sub>34-42</sub>

Surveyor-General's Office,  
Colombo, May 22, 1907.

2,771

J. B. M. RIDOUT,  
for Surveyor-General.  
Matara S. O. 6—1907

**Notice under "The Waste Lands Ordinances of 1897, 1899, 1900, and 1903."**

TAKE notice that unless within three months from the 12th day of July, 1907, the persons, if any, who claim any interest in the lands hereinafter mentioned or in any one or more of such lands or to some interest therein make claim in person or in writing to the said lands or any of them or to some interest therein J. M. Davies, Esq., Special Officer appointed under section 28 of "The Waste Lands Ordinances, 1897, 1899, 1900, and 1903," at his office at Hill House, Mutwal, Colombo :

Such Special Officer, in pursuance of the powers vested in him by the said Ordinances, will declare by writing under his hand that the said lands or such of them, as to which no claim has been made, are the property of the Crown.

J. M. DAVIES,  
Special Officer.

*Description of the Lands referred to.*

The following lots situated in the village of Telambugalla in the Ihalawisideke korale of the Hiriyala hatpattu of the Kurunegala District, in the North-Western Province, as described in the annexed certified tracings:—

I.

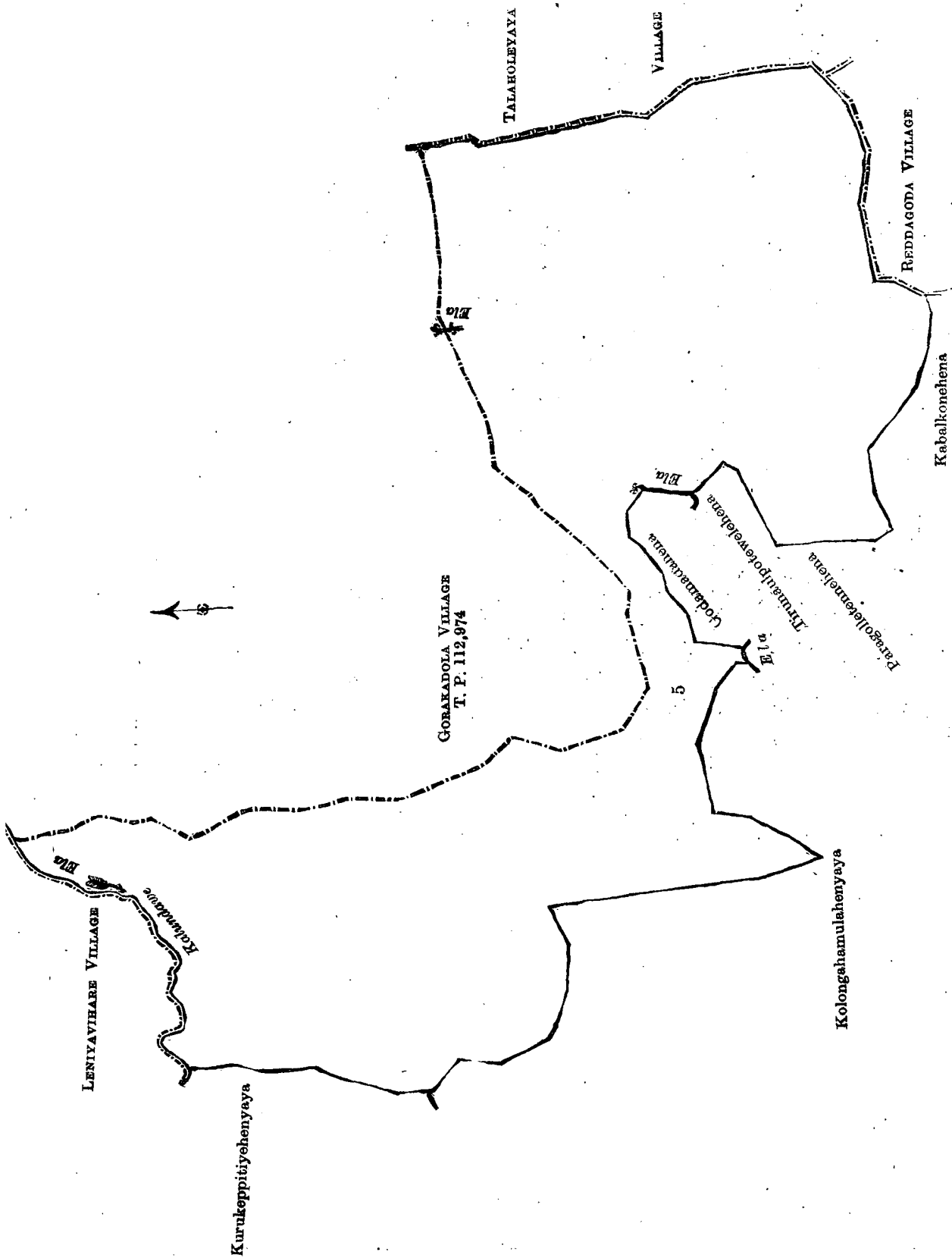
Preliminary plan 67.

Lot.	Name of Land.	Extent.
5	Nuwarayayemukalana, Welikandemukalana	102 3 15

and bounded as follows : on the north by the Kalundewe-ela (the village limit of Liniya Vihare), the village limit of Gorakadola (T. P. 112,974) ; on the east by the village limit of Talaholeyaya ; on the south by the village limit of Reddagoda, Kabalkonchena claimed by Allavichchi and others, Paragolletennchena claimed by ditto, Tirunaulpotewelachena claimed by Mana Asampillai, an ela, Godamadehena claimed by Kunchi Lebbe and others, an ela, Kolongahamulahenyaya claimed by Sema Lebbe and others ; on the west by Kolongahamulahenyaya claimed by Sema Lebbe and others, Kurukeppitihenyayaya claimed by Sema Lebbe.

[For Tracing see page 785.]





Scale of 8 Chains to an Inch.

Situation : Telambugalla village in Ihalawisideke korale.

Preliminary plan 67.

Name of Land.

Nuwarayayemukalana, Welikandemukalana

Extent.

A. R. P.

102 3 15

Lot.

5

Surveyor-General's Office,  
Colombo, May 25, 1907.

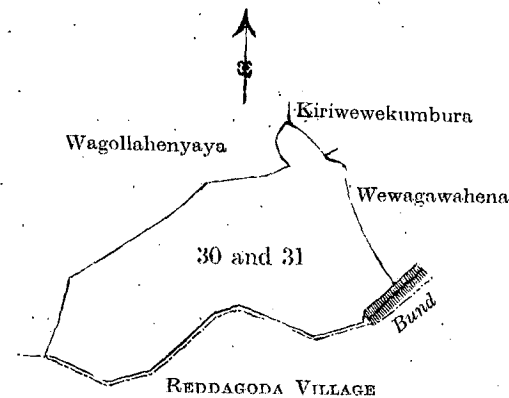
J. B. M. RIDOUT,  
for Surveyor-General.

## II.

## Preliminary plan 67.

Lot.	Name of Land.	Extent.		
		A.	R.	P.
30	Kiriwewa	1	0	17
31	Ulpotamedahena	6	3	16
		7	3	33

and bounded as follows : on the north by Wagollehenyaya claimed by Pana Omara Lebbe, Kiriwewekumbura claimed by Lokubanda Arachchi, Wewagawahena claimed by Wappu Lebbe Arachchi ; on the east by Wewagawahena claimed by Wappu Lebbe Arachchi, a tank bund ; on the south by the village limit of Reddagoda ; on the west by Wagollehenyaya claimed by Pana Omara Lebbe.



Scale of 8 Chains to an Inch.

Situation : Telambugalla village in Ihalawisideke korale.

Preliminary plan 67.

Lot.	Name of Land.	Extent.		
		A.	R.	P.
30	Kiriwewa	1	0	17
31	Ulpotamedahena	6	3	16
		7	3	33

Surveyor-General's Office,  
Colombo, May 25, 1907.  
2,772

J. B. M. RIDOUT,  
for Surveyor-General  
Kurunegala S. O. 18—1907

**Notice under "The Waste Lands Ordinances of 1897, 1899, 1900, and 1903."**

**T**AKE notice that unless within three months from the 12th day of July, 1907, the persons, if any, who claim any interest in the land hereinafter mentioned made claim in person or in writing to the said land or to some interest therein to J. M. Davies, Esq., Special Officer appointed under section 28 of "The Waste Lands Ordinances, 1897, 1899, 1900, and 1903," at his office at Hill House, Mutwal, Colombo :

Such Special Officer, in pursuance of the powers vested in him by the said Ordinances, will declare by writing under his hand that the said land, to which no claim has been made, is the property of the Crown.

J. M. DAVIES,  
Special Officer.

*Description of the Lands referred to.*

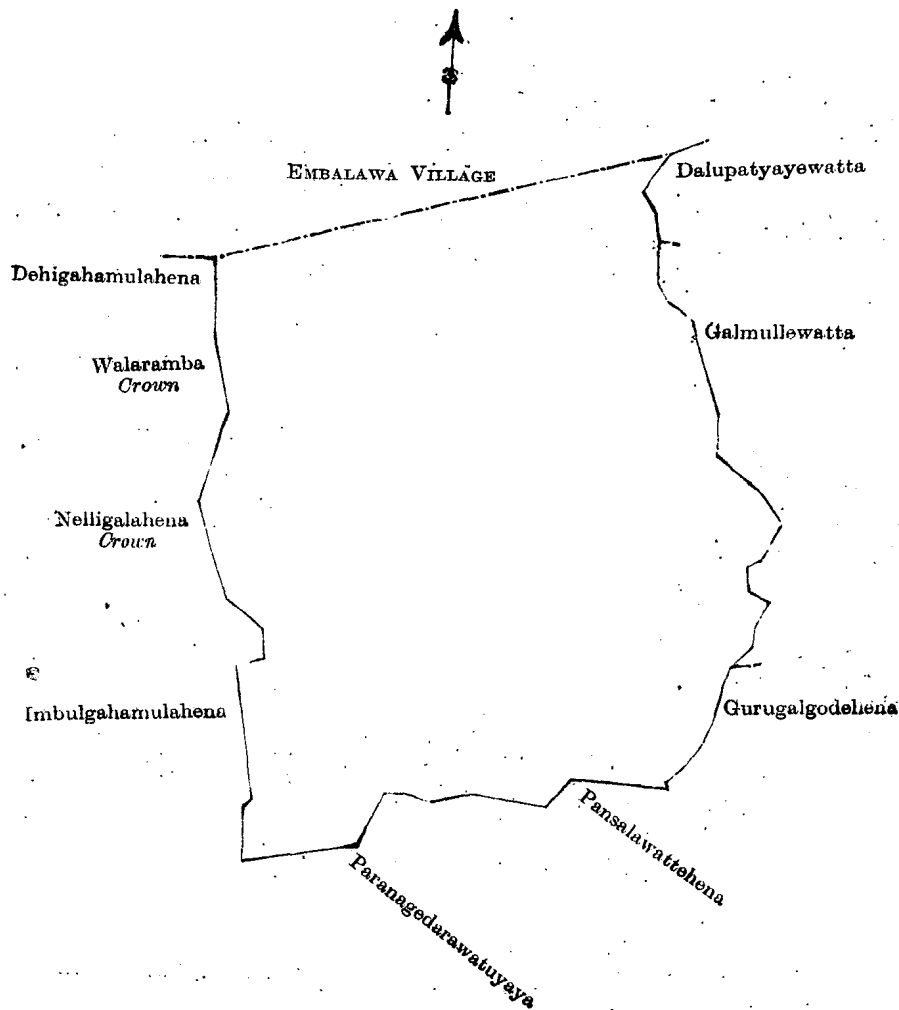
The following lots situated in the village of Polkumbura in the Madura korale of the Weudawili hatpattu of the Kurunegala District, in the North-Western Province, as described in the annexed certified tracings :—

## I.

## Preliminary plan 4.

Lot.	Name of Land.	Extent.		
		A.	R.	P.
7	Nelligala, Kitulgollehena	51	0	0

and bounded as follows : on the north by the village limit of Embalawa ; on the east by Dalupatyayawatta claimed by Messrs. Finlay, Muir & Co., Galmullewatta claimed by Gonagala Vitaranage Sadiris Appuhamy, Gurugalgodahena claimed by ditto ; on the south by Gurugalgodahena claimed by Gonagala Vitaranage Sadiris Appuhamy, Pansalawattahena claimed by Damitipolayalegedara Kawwa, Paranagedarawatuyaya claimed by ditto and others ; on the west by Imbulgahamulahena claimed by Galagawayalagedara Subaya and others, Nelligalahena belonging to the Crown, Walaramba claimed by the Crown, Dehigahamulahena claimed by Unga Payindakarayalage Kira.



Scale of 8 Chains to an Inch.

Situation : Polkumbura village in Madura korale

Preliminary plan 4.

Lot.	Name of Land.	Extent. A. R. P.
7	Nelligala, Kitulgollehena	51 0 0
	Field sheets I <sup>14</sup> <sub>24-32, 40-48</sub>	

Surveyor-General's Office,  
Colombo, May 29, 1907.

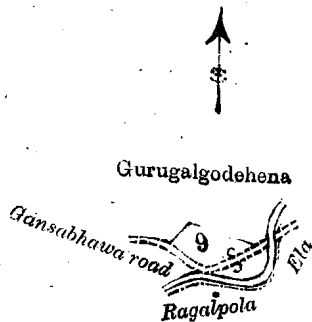
J. B. M. RIDOUT,  
for Surveyor-General.

II.

Preliminary plan 4.

Lot.	Name of Land.	Extent. A. R. P.
9	Maragahahena	0 1 36

and bounded as follows : on the north by Gurugalgodehena claimed by Gonagala Vitaranage Sadiris Appuhamy; on the east by the Ragalpola-ela ; on the south by the Ragalpola-ela, a Gansabhawa path ; on the west by Gurugalgodehena claimed by Gonagala Vitaranage Sadris Appuhamy.



Scale of 8 Chains to an Inch.

Situation : Polkumbure village in Madura korale.

Preliminary plan 4

Lot.	Name of Land.	Extent.
9	Maragahahena	0 1 36
Field sheets I <sup>14</sup> <sub>24—32, 40—48</sub>		
Surveyor-General's Office, Colombo, May 29, 1907. 2,773		J. B. M. RIDOUT, for Surveyor-General. Kurunegala S. O. 19—1907

**Notice under "The Waste Lands Ordinances of 1897, 1899, 1900, and 1903."**

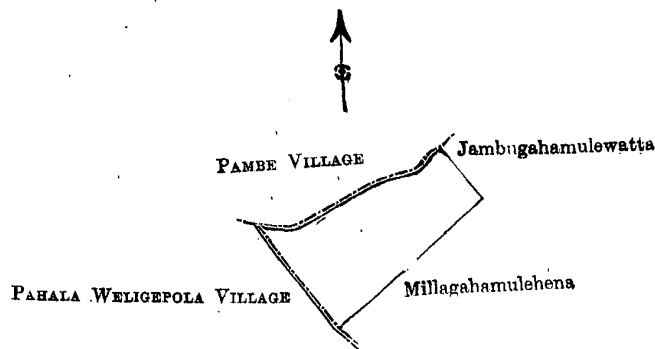
TAKE notice that unless within three months from the 12th day of July, 1907, the persons, if any, who claim any interest in the land hereinafter mentioned make claim in person or in writing to the said land or to some interest therein to J. M. Davies, Esq., Special Officer appointed under section 28 of "The Waste Lands Ordinances, 1897, 1899, 1900, and 1903," at his office at Hill House, Mutwal, Colombo :

Such Special Officer, in pursuance of the powers vested in him by the said Ordinances, will declare by writing under his hand that the said land, to which no claim has been made, is the property of the Crown.

J. M. DAVIES,  
Special Officer.

*Description of the Land referred to.*

The land commonly called or known as Millagahamulahena, situated in the village of Halpankotuwa in the Hewawissa korale of the Weudawili hatpattu of the Kurunegala District, in the North-Western Province, containing in extent 3 acres and 38 perches, shown as lot 1 in preliminary plan 65 and in the annexed certified tracing therefrom ; and bounded as follows : on the north by the village limit of Pambe ; on the east by Jambugahamulawatta claimed by Tumpane Punchi Banda and others ; on the south by Millagahamulahena claimed by Walingurugolle Nandris Appu ; on the west by the village limit of Pahalaweligepola.



Scale of 8 Chains to an Inch.

Situation : Halpankotuwa village in Hewawissa korale.

Preliminary plan 65.

Lot.	Name of Land.	Extent.
1	Millagahamulahena	3 0 38
Field sheets I <sup>19</sup> <sub>7—8, 15—16</sub>		
Surveyor-General's Office, Colombo, May 25, 1907. 2,774		J. B. M. RIDOUT, for Surveyor-General. Kurunegala S. O. 20—1907

**Notice under "The Waste Lands Ordinances of 1897, 1899, 1900, and 1903."**

TAKE notice that unless within three months from the 12th day of July, 1907, the persons, if any, who claim any interest in the lands hereinafter mentioned or in any one or more of such lands or to some interest therein make claim in person or in writing to the said lands or any of them or to some interest therein to W. E. Wait, Esq., Special Officer appointed under section 28 of "The Waste Lands Ordinances, 1897, 1899, 1900, and 1903," at his office at Hill House, Mutwal, Colombo :

Such Special Officer, in pursuance of the powers vested in him by the said Ordinances, will declare by writing under his hand that the said lands or such of them, as to which no claim has been made, are the property of the Crown.

W. E. WAIT,  
Special Officer.

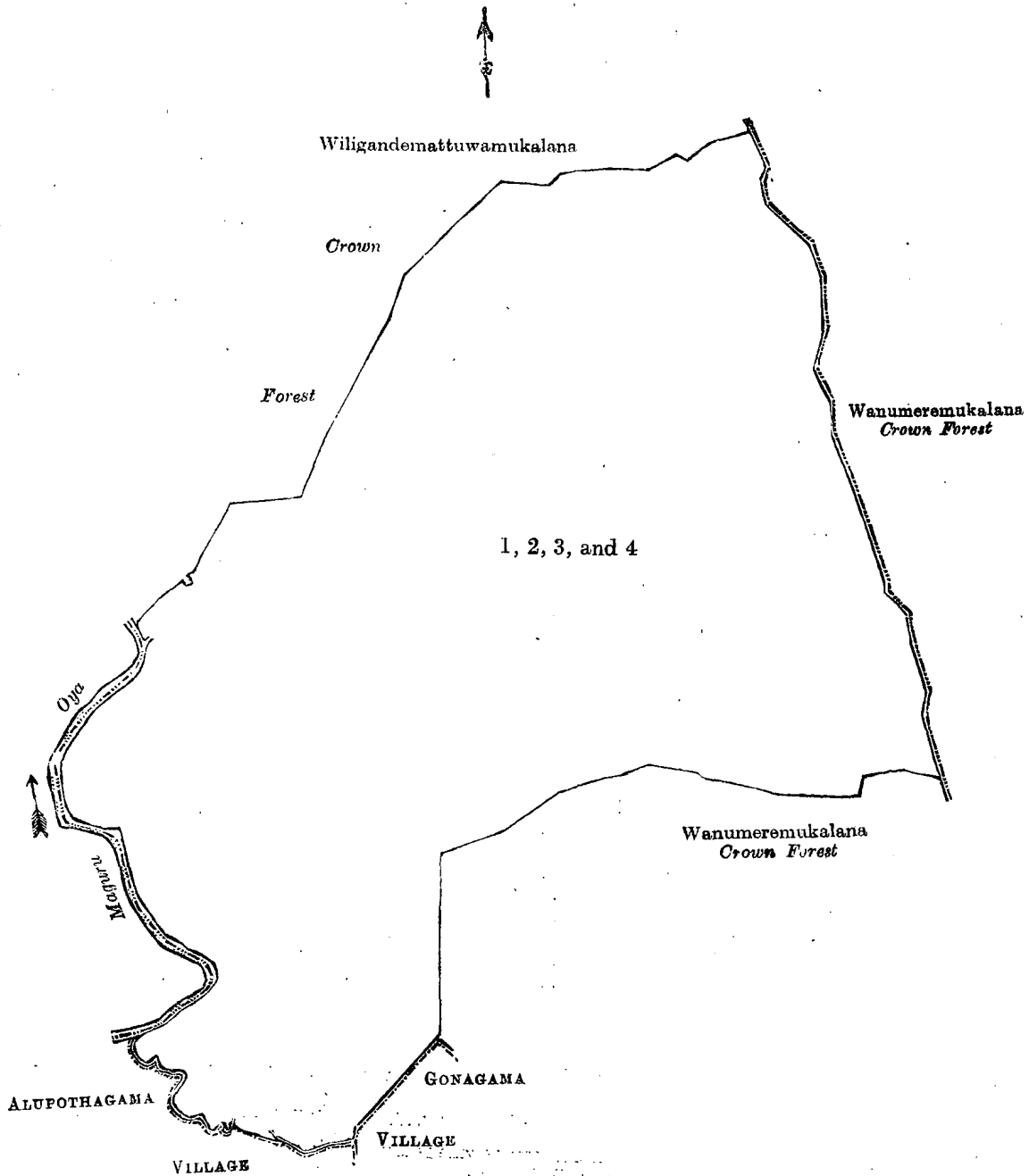
*Description of the Lands referred to.*

The following lots situated in the village of Wiligandematuwa in the Kudagalboda korale of the Hiriyala hatpattu of the Kurunegala District, in the North-Western Province, as described in the annexed certified tracing :—

Preliminary plan 92 A.

Lot.	Name of Land.	Extent.		
		A.	R.	P.
1	Wanumeremukalanakella, Punewewelepillewa, Punewehenyaya, Mahamukalana, Kekulawalamukalana, Karatennemukalana	370	0	11
2	Bamunawelayayewela	13	0	5
3	Wilikandematuwewewa	7	2	32
4	Punewewela	4	3	10
		395	2	18

and bounded as follows : on the north by Wilikandematuwamukalana (Crown forest) ; on the east by Wanumeremukalana (Crown forest) ; on the south by Wanumeremukalana (Crown forest), the village limit of Gonagama, the village limit of Alupotagama ; on the west by the Maguru-oya, Wilikandematuwamukalana (Crown forest).



Scale of 16 Chains to an Inch.

Situation : Wiligandematuwa village in Kudagalboda korale of Kurunegala District.  
Preliminary plan 92 A.

Lot.	Name of Land.	Extent.		
		A.	R.	P.
1	Wanumeremukalanakele, &c.	370	0	11
2	Bamunawelayayewela	13	0	5
3	Wilikandematuwewewa	7	2	32
4	Punewewela	4	3	10
		395	2	18

Field sheets I <sup>8</sup> 31-32 and I <sup>8</sup> 39-40

Surveyor-General's Office,  
Colombo, May 25, 1907.

2,775

J. B. M. RIDOUT,  
for Surveyor-General.  
Kurunegala S. O. 21-1907

**Notice under "The Waste Lands Ordinances of 1897, 1899, 1900, and 1903."**

**T**AKE notice that unless within three months from the 12th day of July, 1907, the persons, if any, who claim any interest in the lands hereinafter mentioned or in any one or more of such lands make claim in person or in writing to the said lands or any of them or to some interest therein to W. E. Wait, Esq., Special Officer appointed under section 28 of "The Waste Lands Ordinances, 1897, 1899, 1900, and 1903," at his office at Hill House, Mutwal, Colombo :

Such Special Officer, in pursuance of the powers vested in him by the said Ordinances, will declare by writing under his hand that the said lands or such of them, as to which no claim has been made, are the property of the Crown.

W. E. WAIT,  
Special Officer.

*Description of the Lands referred to.*

The following lots situated in the village of Galmaduwa in the Nambade tulana of the Eppawala korale of the Nuwaragampalata, in the North-Central Province, as described in the annexed certified tracing :—

Preliminary plan 389.

Lot	Name of Land.	Extent.		
		A.	R.	P.
1	Galmaduwakele	77	0	10
1b	Do.	1	0	4
1c	Do.	7	2	0
1d	Godakiralagahawatta	0	2	26
1f	Galmaduwasibamba	1	2	30
1g	Galmaduwakele	3	1	0
1h	Hurigahawatta	2	0	0
1i	Galmaduwapasbamba	0	2	10
4a	Galmaduwasibamba	0	2	8
6/4b 1	Galmaduwelakele	0	3	0
6/6	Galmaduawewela	0	0	35
6/7	Do.	0	1	0
7	Galmaduwakele	41	0	31
7a	Galmaduwapasbamba	0	3	36
7b	Galmaduwakele	4	1	12
7c	Do.	23	1	0
8	Welagawahena	10	0	23
8a	Do.	0	3	0
8b	Do.	4	2	0
8c	Do.	5	1	15
9a	Galmaduwahenyaya	1	0	27
9b	Do.	9	0	0
9i	Ela (reservation)	1	2	5
		197	2	32

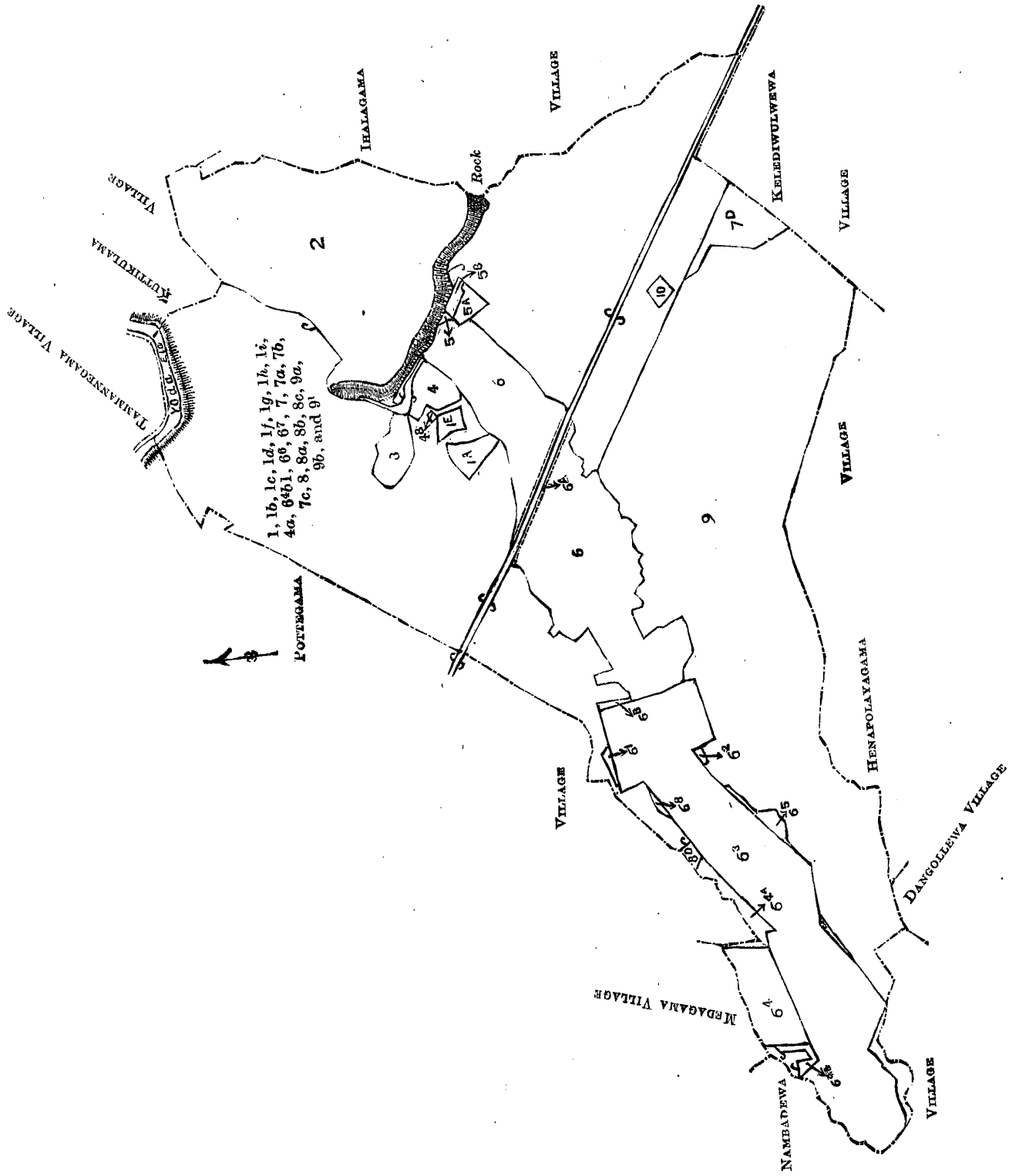
and bounded as follows : on the north by the village limit of Tamimannegama, the village limit of Kuttikulama ; on the east by the village limit of Ihalagama, the village limit of Keledulwewa ; on the south by the village limit of Henapolayagama, the village limit of Dangollewa, the village limit of Nambadewa ; on the west by the village limit of Nambadewa, the village limit of Medagama, the village limit of Pottagama.

NOTE.—The following lots lying within the above boundaries are excluded from this notice, and no part of their aggregate acreage of 324 acres 3 roods and 16 perches is included in the acreage of 197 acres 2 roods and 32 perches given above :

## Preliminary plan 389.

Lot.	Name of Land.	Extent.		
		A.	R.	P.
1a	T. P. 205,503	1	2	10
1e	Galmaduwegangoda	0	3	6
2	Galmaduwwewa	59	0	0
3	Galmaduwwatta	2	3	5
4	Galmaduwa hamlet	2	3	15
4b	Bomalu Vihare	0	0	7
5	Welawatta	0	0	15
5a	Wanelawatta (T. P. 170,150)	0	3	36
5b	Do. (P. P. 1,268/3,752)	0	1	21
6	Galmaduwwela	45	2	17.62
6a	Do.	0	1	34.38
6b	Do.	0	0	32
6/1	Do.	0	1	8
6/2	Do.	0	0	20
6/3	Galmaduwwela (T. P.s 168,237, 142,484, 168,238, 163,579, 163,580, 171,450, 172,182, 197,939)	50	3	0
6/4	Galmaduwwela (T. P. 219,754)	6	0	0
6/4a	Galmaduwwelakela	1	2	26
6/4b	Do.	0	1	28
6/5	Galmaduwwela	0	3	25
6/a	Do.	0	0	10
7d	Galmaduwakele	4	2	12
8d	Kolakamatha	0	1	8
9	Galmaduwehenyaya	144	1	20
10	Galmaduweminipitiya	0	2	20
		<b>324</b>	<b>3</b>	<b>16</b>

*For Tracing see page 782.]*



Scale of 16 Chains to an Inch.



Situation : Galmaduwa village in Nambade tulana of Eppawala korale.

Preliminary plan 389.

Lot.	Name of Land.	Extent.		
		A.	R.	P.
1	Galmaduwakele	77	0	10
1b	Do.	1	0	4
1c	Do.	7	2	0
1d	Godakiralagahawatta	0	2	26
1f	Galmaduwasibamba	1	2	30
1g	Galmaduwakele	3	1	0
1h	Hurigahawatta	2	0	0
1i	Galmaduwasibamba	0	2	10
4a	Galmaduwasibamba	0	2	8
6/4b1	Galmaduwevelakele	0	3	0
6/6	Galmaduwewela	0	0	35
6/7	Do.	0	1	0
7	Galmaduwakele	41	0	31
7a	Galmaduwasibamba	0	3	36
7b	Galmaduwakele	4	1	12
7c	Do.	23	1	0
8	Welagawahena	10	0	23
8a	Do.	0	3	0
8b	Do.	4	2	0
8c	Do.	5	1	15
9a	Galmaduwhenyaya	1	0	27
9b	Do.	9	0	0
9i	Ela (reservation)	1	2	5
		197	2	32

Lots excluded.

1a	T. P. 205,503	1	2	10
1c	Galmaduwasibamba	0	3	6
2	Galmaduwasibamba	59	0	0
3	Galmaduwasibamba	2	3	5
4	Galmaduwa hamlet	2	3	15
4b	Bomalu Vihare	0	0	7
5	Welawatta	0	0	15
5a	Wanelawatta (T. P. 170,150)	0	3	36
5b	Do. (P.P. 1,268/3,752)	0	1	21
6	Galmaduwasibamba	45	2	17.62
6a	Do.	0	1	34.38
6b	Do.	0	0	32
6/1	Do.	0	1	8
6/2	Do.	0	0	20
6/3	Galmaduwasibamba (T. P.s 168,237, 142,484 168,238, 163,579, 163,580, 171,450, 172,182, 197,939)	50	3	0
6/4	Galmaduwevelakele (T. P. 219,754)	6	0	0
6/4a	Galmaduwevelakele	1	2	26
6/4b	Do.	0	1	28
6/5	Galmaduwevelakele	0	3	25
6/a	Do.	0	0	10
7d	Galmaduwakele	4	2	12
8d	Kolakamatha	0	1	8
9	Galmaduwhenyaya	144	1	20
10	Galmaduwheminipitiya	0	2	20
		324	3	16

Field sheets F<sup>14</sup> 37-45, F<sup>14</sup> 38-46, F<sup>14</sup> 53-61, and F<sup>14</sup> 54-62Surveyor-General's Office,  
Colombo, May 20, 1907.

2,776

J. B. M. RIDOUT,  
for Surveyor-General.

Anuradhapura S. O. 55-1907

## Notice under "The Waste Lands Ordinances of 1897, 1899, 1900, and 1903."

TAKE notice that unless within three months from the 12th day of July, 1907, the persons, if any, who claim any interest in the lands hereinafter mentioned or in any one or more of such lands or to some interest therein make claim in person or in writing to the said lands or any of them or to some interest therein to W. E. Wait, Esq., Special Officer appointed under section 28 of "The Waste Lands Ordinances, 1897, 1899, 1900, and 1903," at his office at Hill House, Mutwal, Colombo :

Such Special Officer, in pursuance of the powers vested in him by the said Ordinances, will declare by writing under his hand that the said lands or such of them, as to which no claim has been made, are the property of the Crown.

W. E. WAIT,  
Special Officer.

*Description of the Lands referred to.*

The following lots situated in the village of Kaluarachchiyagama in the Ihala Medagandahe tulana of the Nuwaragam korale of the Nuwaragampalata, in the North-Central Province, as described in the annexed certified tracing :—

## Preliminary plan 332.

Lot.	Name of Land.	Extent.		
		A.	R.	P.
1	Kaluarachchiyagamakele	20	0	8
1b	Ehetugahakele (P. P. 2,534/7,966)	0	1	18
1f	Kaluarachchiyagamakele	2	0	0
1g	Do.	24	1	29
1h	Do.	1	3	4
1i	Pahalawewapashamba	1	0	13
1j	Kaluarachchiyagamapashamba	1	2	34
2	Kaluarachchiyagamahena	0	3	20
3	Kaluarachchiyagamapaluwatthena	4	0	26
3a	Do.	0	2	10
3b	Do.	0	0	5
		57	0	7

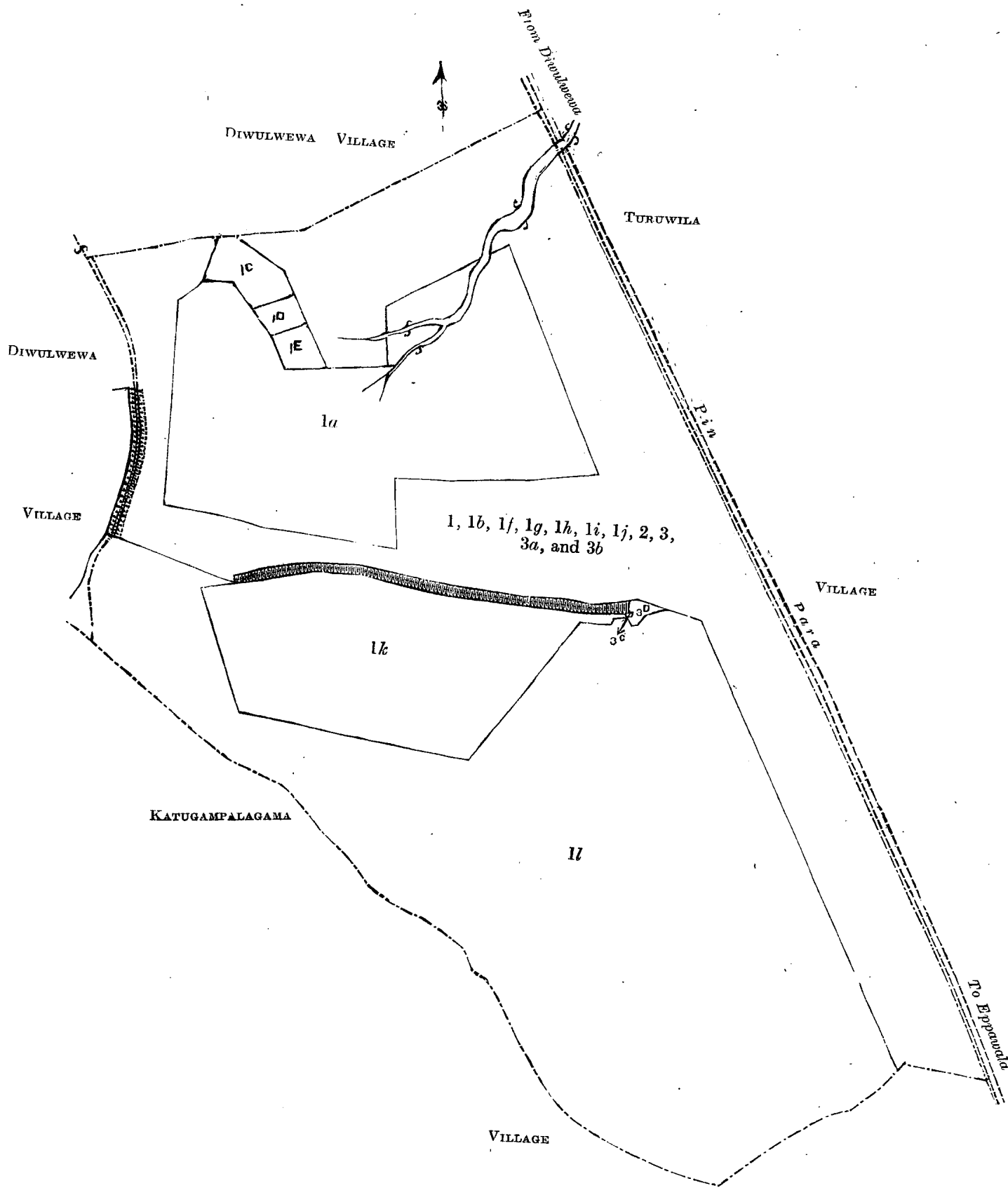
and bounded as follows : on the north by the village limit of Diwulwewa ; on the east by the village limit of Turuwila (the Pinpara from Diwulwewa to Eppawala) ; on the south by the village limit of Katugampolagama ; on the west by the village limit of Katugampolagama, the village limit of Diwulwewa.

NOTE.—The following lots lying within the above boundaries are excluded from this notice, and no part of their aggregate acreage of 117 acres 3 roods and 36 perches is included in the acreage of 57 acres and 7 perches given above :—

## Preliminary plan 332.

Lot.	Name of Land.	Extent.		
		A.	R.	P.
1a	Godakirillagahawatta, Godakirillagahakumbura (T. Ps. 221,911, 221,912, 216,343, 191,890)	27	1	31
1c	Kiriyagalalanda (P. P. 2,924/9,153)	1	0	14
1d	Do. (P. P. 2,924/9,154)	0	1	14
1e	Do. (P. P. 2,924/9,155)	0	2	24
1k	Kaluarachchiyagamawewa	16	3	24
1l	Kaluarachchiyagamakele	71	1	15
3c	Kaluarachchiyagamapaluwewa	0	0	1
3d	Kaluarachchiyagamapaluwatthena	0	0	33
		117	3	36

[For Tracing see page 785.]



Scale of 8 Chains to an Inch.

Situation : Kaluarachchiyagama village in Ihala Medagandahe tulana of Nuwaragam korale.

Preliminary plan 332.

Lot.	Name of Land.	Extent.		
		A.	R.	P.
1	Kaluarachchiyagamekele	20	0	8
1b	Ehetugahakele (P. P. 2,534/7,966)	0	1	18
1f	Kaluarachchiyagamekele	2	0	0
1g	Do.	24	1	29
1h	Do.	1	3	4
1i	Pahalawewapaspamba	1	0	13
1j	Kaluarachchiyagamapaspamba	1	2	34
2	Kaluarachchiyagamahena	0	3	20
3	Kaluarachchiyagamapaluwattehena	4	0	26
3a	Do.	0	2	10
3b	Do.	0	0	5
		57	0	7

*Lots excluded.*

1a	Godakirillagahawatta, Godakirillagahakumbura (T. Ps. 221,911, 221,912, 216,343, 191,890)..	27	1	31
1c	Kiriyagahalanda (P. P. 2,924/9,153)	1	0	14
1d	Do. (P. P. 2,924/9,154)	0	1	14
1e	Do. (P. P. 2,924/9,155)	0	2	24
1k	Kaluarachchiyagamawewa	16	3	24
1l	Kaluarachchiyagamekele	71	1	15
3c	Kaluarachchiyagamapaluwewa	0	0	1
3d	Kaluarachchiyagamapaluwattehena	0	0	33
		117	3	36

Sheet F <sup>9</sup> 52—60

Surveyor-General's Office,  
Colombo, June 12, 1907.  
2,777

J. B. M. RIDOUT,  
for Surveyor-General.  
Anuradhapura S. O. 56—1907.