

# Ceylon Government Gazette

Published by Authority.

No. 6,196 — FRIDAY, JULY 19, 1907.

PART I.—General: Minutes, Proclamations, Appointments, and General Government Notifications. | PART III.—Provincial Administration.  
 PART II.—Legal and Judicial. | PART IV.—Land Settlement.  
 PART V.—Mercantile, Marine, Municipal, Local, &c.

*Separate paging is given to each Part in order that it may be filed separately.*

## Part IV.—Land Settlement.

	PAGE		PAGE
Preliminary Notices ..	787	Final Orders ..	805

### PRELIMINARY NOTICES.

#### Notice under "The Waste Lands Ordinances of 1897, 1899, 1900, and 1903."

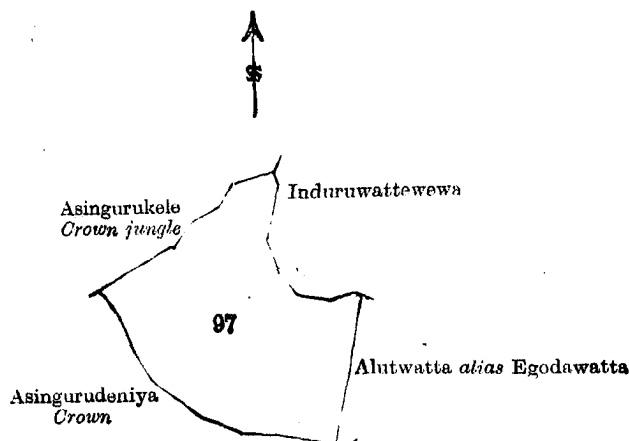
TAKE notice that unless within three months from the 19th day of July, 1907, the persons, if any, who claim any interest in the land hereinafter mentioned make claim in person or in writing to the said land or to some interest therein to J. G. Fraser, Esq., Special Officer appointed under section 28 of "The Waste Lands Ordinances, 1897, 1899, 1900, and 1903," at his office at Hill House, Mutwal, Colombo:

Such Special Officer, in pursuance of the powers vested in him by the said Ordinances, will declare by writing under his hand that the said land, as to which no claim has been made, is the property of the Crown.

J. G. FRASER,  
Special Officer.

#### *Description of the Land referred to.*

The land commonly called or known as Alutwatta *alias* Tennapitahena, situated in the village of Ranchagoda in the Kandaboda pattu of the Matara District, in the Southern Province, containing in extent 7 acres and 3 perches, shown as lot 97 in preliminary plan 97 and in the annexed certified tracing therefrom, and bounded as follows: on the north by Asingurukele belonging to the Crown; on the east by Induruwattewewa claimed by J. Wijeratne, Alutwatta-*alias* Egodawatta claimed by ditto; on the south and west by Asingurudeniya belonging to the Crown.



Scale of 8 Chains to an Inch.

Situation : Ranchagoda village in Kandaboda pattu.

Preliminary plan 97.

Lot.	Name of Land.	Extent. A. R. P.
97	Alutwatta alias Tennapitahena	7 0 3
	Sheet O 20 17—25	

Surveyor-General's Office,  
Colombo, September 28, 1906.  
2,778

C. MEADEN,  
for Surveyor-General.  
Matara S. O. 7—1907

**Notice under "The Waste Lands Ordinances of 1897, 1899, 1900, and 1903."**

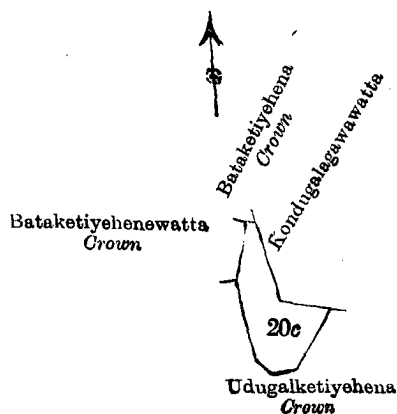
**T**AKE notice that unless within three months from the 19th day of July, 1907, the persons, if any, who claim any interest in the land hereinafter mentioned make claim in person or in writing to the said land or to some interest therein to J. G. Fraser, Esq., Special Officer appointed under section 28 of "The Waste Lands Ordinances, 1897, 1899, 1900, and 1903," at his office at Hill House, Mutwal, Colombo :

Such Special Officer, in pursuance of the powers vested in him by the said Ordinances, will declare by writing under his hand that the said land, as to which no claim has been made, is the property of the Crown.

J. G. FRASER,  
Special Officer.

*Description of the Land referred to.*

The land commonly called or known as Kudamirisehena, situated in the village of Kariwilakanda in the West Giruwa pattu of the Hambantota District, in the Southern Province, containing in extent 1 acre and 39 perches, shown as lot 20c in preliminary plan 133 and in the annexed certified tracing therefrom ; and bounded as follows : on the north by Bataketiyehehena belonging to the Crown ; on the east by Kondugalagawawatta claimed by Karawilakandage Louishamy, Udugalketiyehehena belonging to the Crown ; on the south by Udugalketiyehehena belonging to the Crown ; on the west by Udugalketiyehehena belonging to the Crown, Bataketiyehehena-watta belonging to the Crown.



Scale of 8 Chains to an Inch.

Situation : Kariwilakanda village in Giruwa Pattu West.  
Preliminary plan 133.

Lot.	Name of Land.	Extent. A. R. P.
20c	Kudamirisehena	1 0 39

Field Sheet O <sup>15</sup><sub>6—14</sub>

Surveyor-General's Office,  
Colombo, July 3, 1907.  
2,779

J. B. M. RIDOUT,  
for Surveyor-General.  
Hambantota S. O. 9—1907

**Notice under "The Waste Lands Ordinances of 1897, 1899, 1900, and 1903."**

TAKE notice that unless within three months from the 19th day of July, 1907, the persons, if any, who claim any interest in the land hereinafter mentioned make claim in person or in writing to the said land or to some interest therein to J. M. Davies, Esq., Special Officer appointed under section 28 of "The Waste Lands Ordinances, 1897, 1899, 1900, and 1903," at his office at Hill House, Mutwal, Colombo :

Such Special Officer, in pursuance of the powers vested in him by the said Ordinances, will declare by writing under his hand that the said land, to which no claim has been made, is the property of the Crown.

J. M. DAVIES,  
Special Officer.

*Description of the Lands referred to.*

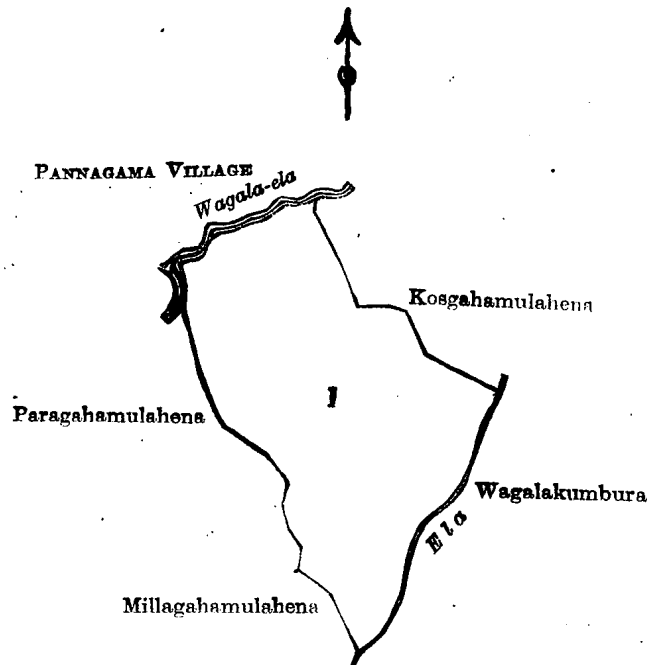
The following lots situated in the village of Kitulwela in the Madure korale of the Weudawili hatpattu of the Kurunegala District, in the North-Western Province, as described in the annexed certified tracings :—

I.

Preliminary plan 1.

Lot.	Name of Land.	Extent. A. R. P.
1	Kahahenagodella	12 0 35

and bounded as follows : on the north by the village limit of Pannagama (the Wagala-ela) ; on the east by Kosgahamulahena claimed by D. Ukku Banda and others, an ela (Wagalakumbura claimed by Punchi Banda, Police Officer, and others) ; on the south by an ela (Wagalakumbura claimed by Punchi Banda, Police Officer, and others), Millagahamulahena claimed by Tikira Duraya ; on the west by Millagahamulahena claimed by Tikira Duraya, Paragahamulahena claimed by P. Howkende, the village limit of Pannagama (the Wagala-ela).



Scale of 8 Chains to an Inch.

Situation : Kitulwela village in Madure korale.  
Preliminary plan 1.

Lot.	Name of Land.	Extent. A. R. P.
1	Kahahenagodella	12 0 35

Surveyor-General's Office,  
Colombo, May 29, 1907.

Field Sheet I <sup>15</sup><sub>33—41</sub>

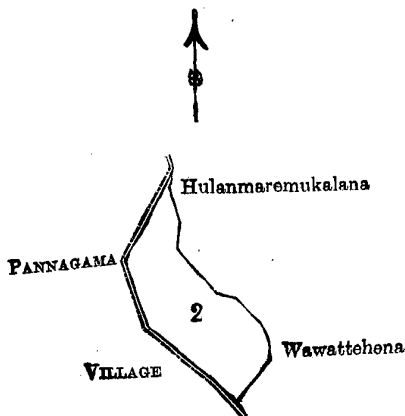
J. B. M. RIDOUT,  
for Surveyor-General

II.

Preliminary plan 1.

Lot.	Name of Land.	Extent. A. R. P.
2	Tottilagallamukalana	2 2 12

and bounded as follows : on the north by the village limit of Pannagama, Hulanmaremukalana claimed by Messrs. Finlay, Muir & Co.; on the east by Hulanmaremukalana claimed by Messrs. Finlay, Muir and Co. ; on the south by Wawattehena claimed by Messrs. Finlay, Muir & Co., the village limit of Pannagama ; on the west by the vililage limit of Pannagama.



Scale of 8 Chains to an Inch.

Situation : Kitulwala village in Madure korale.

Preliminary plan 1.

Lot.	Name of Land.	Extent. A. R. P.
2	Tottilagallamukalana	2 2 12

Field Sheet I<sup>15</sup><sub>33-41</sub>

Surveyor-General's Office,  
Colombo, May 29, 1907.

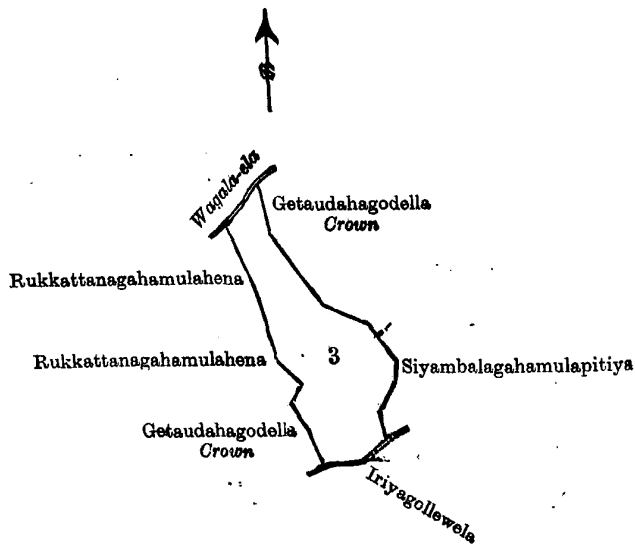
J. B. M. RIDOUT,  
for Surveyor-General.

III.

Preliminary plan 1.

Lot.	Name of Land.	Extent. A. R. P.
3	Wagollemukalana	3 3 18

and bounded as follows : on the north by Wagala-ela, Getaudahagodella claimed by the Crown ; on the east by Siyambalagahamulapitiya claimed by P. Handuna Duraya ; on the south by a footpath, Iriyagollewela claimed by R. M. Ukku Banda ; on the west by Getaudahagodella belonging to the Crown, Rukkattanagahamulahena claimed by Mudiyansele Kalu Banda, Rukkattanagahamulahena claimed by Vedarallegedera Mudiyanse.



Scale of 8 Chains to an Inch.

Situation: Kitulwala village in Madure korale.

Preliminary plan 1.

Lot.	Name of Land.	Extent.
3	Wagollemukalana	3 3 18

Field Sheet I <sup>15</sup>  
33-41

Surveyor-General's Office,  
Colombo, May 29, 1907.  
2,780

J. D. M. RIDOUT,  
for Surveyor-General.  
Kurunegala S. O. 22-1907

**Notice under "The Waste Lands Ordinances of 1897, 1899, 1900, and 1903."**

TAKE notice that unless within three months from the 19th day of July, 1907, the persons, if any, who claim any interest in the lands hereinafter mentioned or in any one or more of such lands make claim in person or in writing to the said lands or any of them or to some interest therein to J. M. Davies, Esq., Special Officer appointed under section 28 of "The Waste Lands Ordinances, 1897, 1899, 1900, and 1903," at his office at Hill House, Mutwal, Colombo :

Such Special Officer, in pursuance of the powers vested in him by the said Ordinances, will declare by writing under his hand that the said lands or such of them, as to which no claim has been made, are the property of the Crown.

J. M. DAVIES,  
Special Officer.

*Description of the Lands referred to.*

The following lots situated in the village of Embalawa in the Madure korale of the Weudawili hatpattu of the Kurunegala District, in the North-Western Province, as described in the annexed certified tracings :—

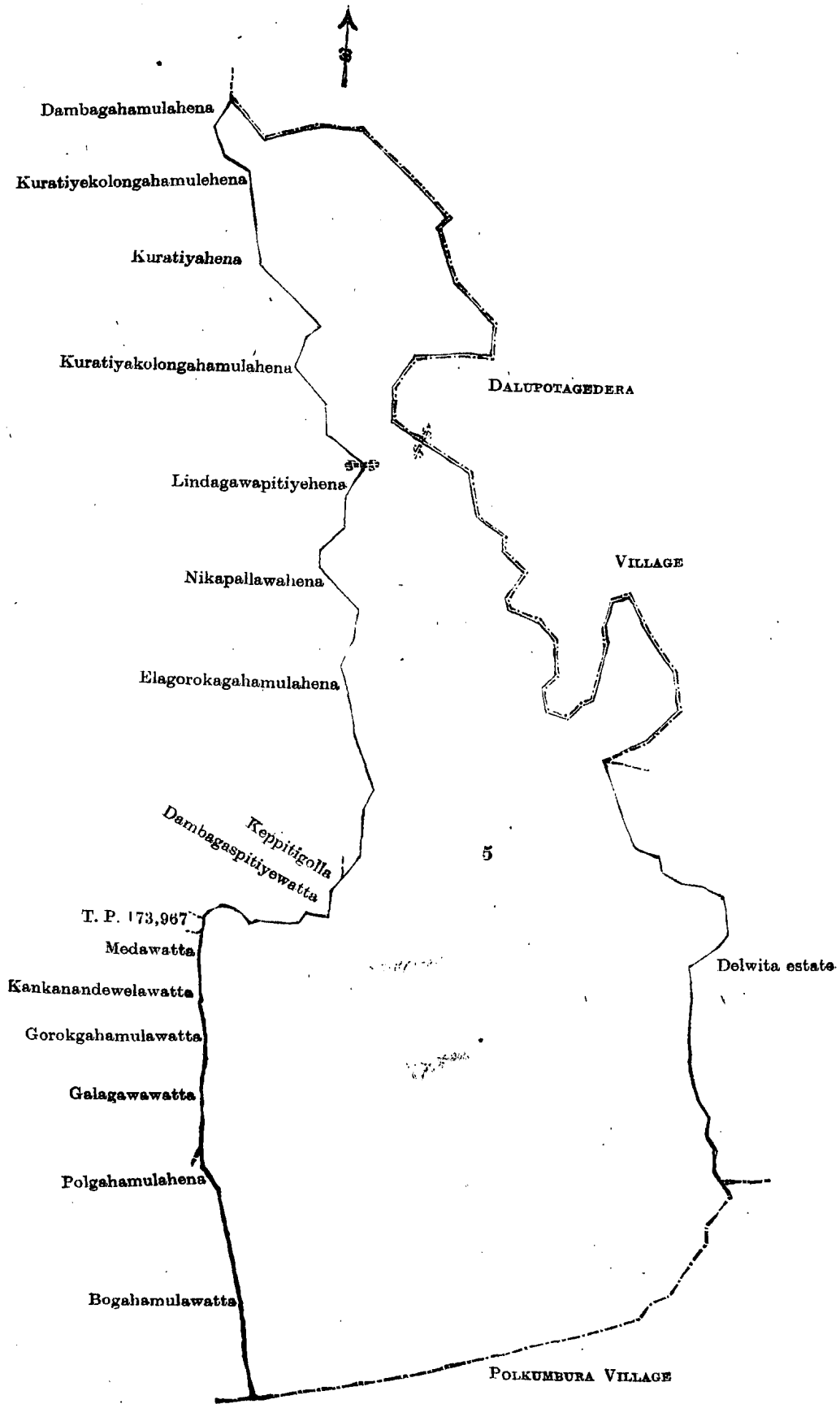
I.

Preliminary plan 3.

Lot.	Name of Land.	Extent.
5	Kalugalkanda, Pangalkanda, Kuratiamukalana	99 0 0

and bounded as follows : on the north by the village limit of Dalupothagedera ; on the east by the village limit of Dalupothagedera, Delwita estate claimed by Messrs. Finlay, Muir and Company, the village limit of Polkumbura ; on the south by the village limit of Polkumbura ; on the west by Bogahamulawatta claimed by Arambe Paindakarayalage Subaya and others, Polgah mulahena claimed by Basnayaka Mudiyanseleage Punchi Menika, Galagawatta claimed by ditto, Gorokgahamulawatta claimed by ditto, Kank nandiwelawatta claimed by Kankanan Durayalage Kiriya, Medawatta claimed by Basnayaka Mudiyanseleage Punchirala, T. P. 173,967, Dambagaspiyewatta claimed by Basnayaka Mudiyanseleage Punchi Banda, Kepitigolla claimed by Punchi Banda, ex-Police Officer, Elagorokgahamulahena claimed by Kankanan Durayalage Kiriya, Nikapallawahena claimed by Basnayaka Mudiyanseleage Punchirala, Lindagawapitihena claimed by Basnayaka Mudiyanseleage Banda, Kuratyekolongahamulahena claimed by Basnayaka Mudiyanseleage Punchirala, Kuratihena claimed by Mr. Long Price, Kuratiye Kolongahamulahena claimed by ditto, Dambagahamulahena claimed by ditto.

[For Tracing see page 792.]



Scale of 8 Chains to an Inch.

Situation : Embalawa village in Madure korale.

Preliminary plan 3.

Lot.	Name of Land.	Extent. A. R. P.
5	Kalugalkanda, Pangalkanda, Kuratiamukalana	99 0 0

Field Sheet I 23—24, 31—32

Surveyor-General's Office,  
Colombo, May 22, 1907.

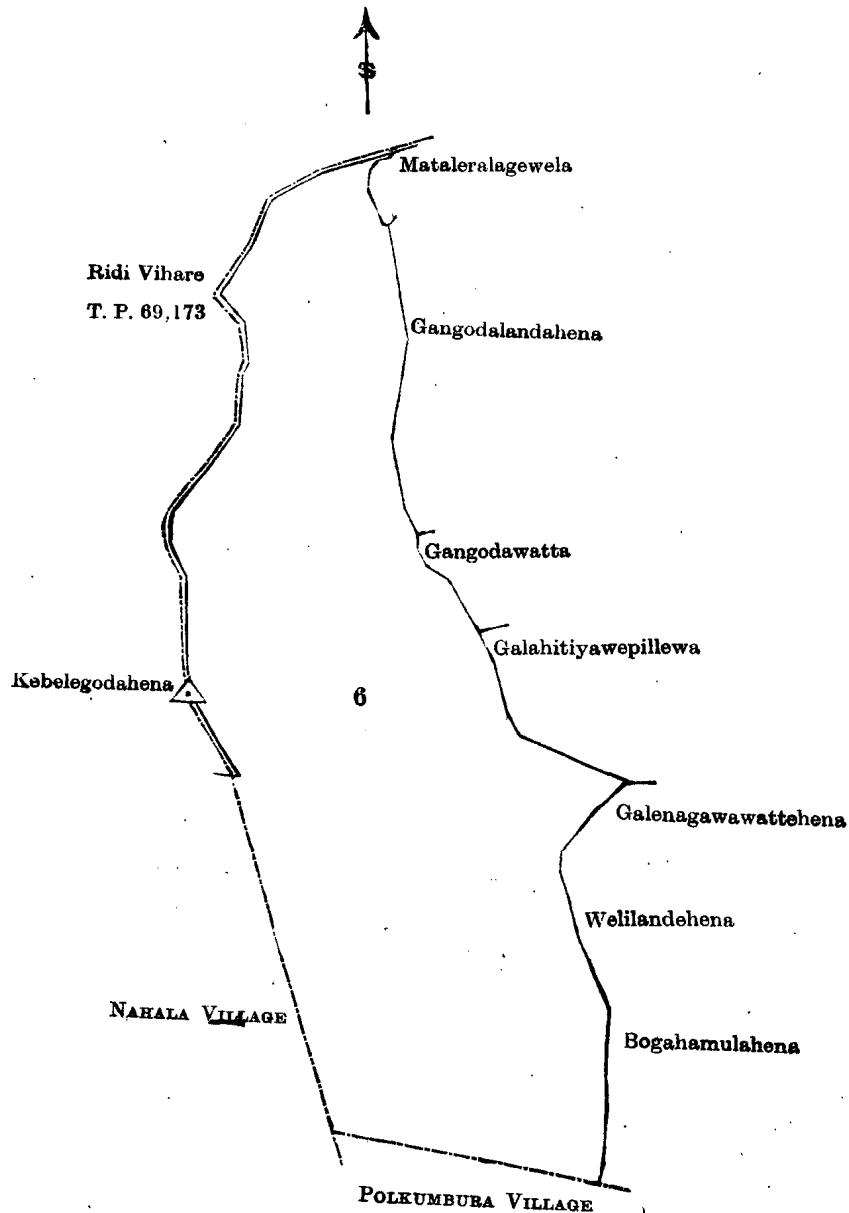
J. B. M. RIDOUT,  
for Surveyor-General.

II.

Preliminary plan 3.

Lot.	Name of Land.	Extent. A. R. P.
6	Kébellagadamukalana	40 2 25

and bounded as follows : on the north by Ridi vihare (T. P. 69,173) ; on the east by Mataleralagewela claimed by Basnayaka Mudiyansele Punchi Menika, Gangodalandehena claimed by ditto, Gangodawatta claimed by Appuralage Punchirala, Galahitiyawepillewa claimed by Basnayaka Mudiyansele Punchi Banda, Galahitiyawepillewa claimed by Ratnayaka Mudiyansele Kiri Banda, Galanagawawattahena claimed by Katupilagolle Sadris Appuhamy and others, Welilandehena claimed by S. P. Pina, Bogahamulahena claimed by Basnayaka Mudiyansele Punchirala ; on the south by the village limit of Polkumbura ; on the west by the village limit of Nahala.



Scale of 8 Chains to an Inch.

Situation : Embalawa village in Madure korale.

Preliminary plan 3.

Lot.	Name of Land.	Extent: A. R. P.
6	Kebellagodamukalana	40 2 25

Field Sheet I<sup>14</sup><sub>23-24, 31-32</sub>

Surveyor-General's Office,  
Colombo, May 22, 1907.  
2,781

J. B. M. RIDOUT,  
for Surveyor-General.  
Kurunegala S. O. 23—1907

**Notice under "The Waste Lands Ordinances of 1897, 1899, 1900, and 1903."**

TAKE notice that unless within three months from the 19th day of July, 1907, the persons, if any, who claim any interest in the lands hereinafter mentioned or in any one or more of such lands make claim in person or in writing to the said lands or any of them or to some interest therein to J. G. Fraser, Esq., Special Officer appointed under section 28 of "The Waste Lands Ordinances, 1897, 1899, 1900, and 1903," at his office at Hill House, Mutwal, Colombo :

Such Special Officer, in pursuance of the powers vested in him by the said Ordinances, will declare by writing under his hand that the said lands or such of them, as to which no claim has been made, are the property of the Crown.

J. G. FRASER,  
Special Officer.

*Description of the Lands referred to.*

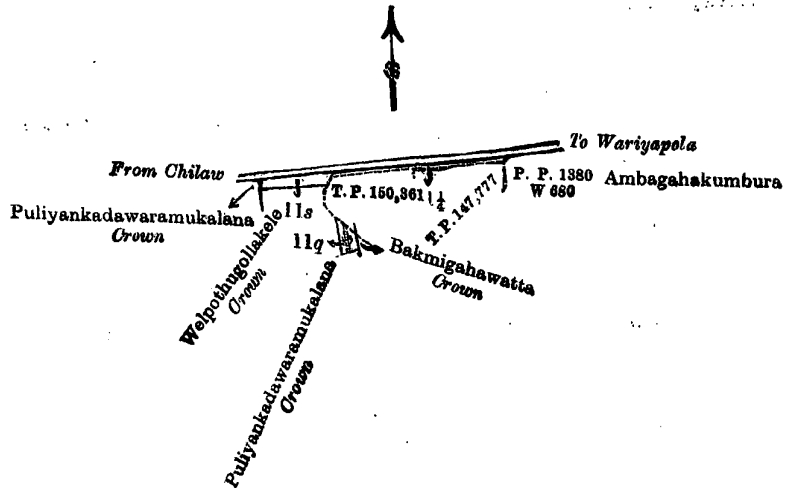
The following lots situated in the village of Puliyankadawara in the Yagam pattu of the Pitigal korale central of the Chilaw District, in the North-Western Province, as described in the annexed certified tracings :—

I.

Preliminary plan 71.

Lot.	Name of Land.	Extent. A. R. P.
1½	Bakinigahawatta (road reservation) ..	0 0 9
11s	Welpothugollakele (road reservation) ..	0 0 24
		0 0 33

and bounded as follows : on the north by the road from Chilaw to Wariyapola ; on the east by Ambagahakumbura (private) (P. P. 1,380/W 680) ; on the south by T. Ps. 147,777 and 150,361, Welpothugollakele belonging to the Crown ; on the west by Puliyankadawaramukalana belonging to the Crown.



Scale of 8 Chains to an Inch.



Situation : Puliyankadawara village in Central Pitigal korale.

Preliminary plan 71.

Lot.	Name of Land.	Extent.		
		A.	R.	P.
1½	Bakinigahawatta	0	0	9
11g	Welpothugollakele	0	0	12
11s	Do.	0	0	24
		<hr/>		
		0	1	5

Field Sheet I <sup>6</sup><sub>55-63</sub>

Surveyor-General's Office,  
Colombo, June 12, 1907.

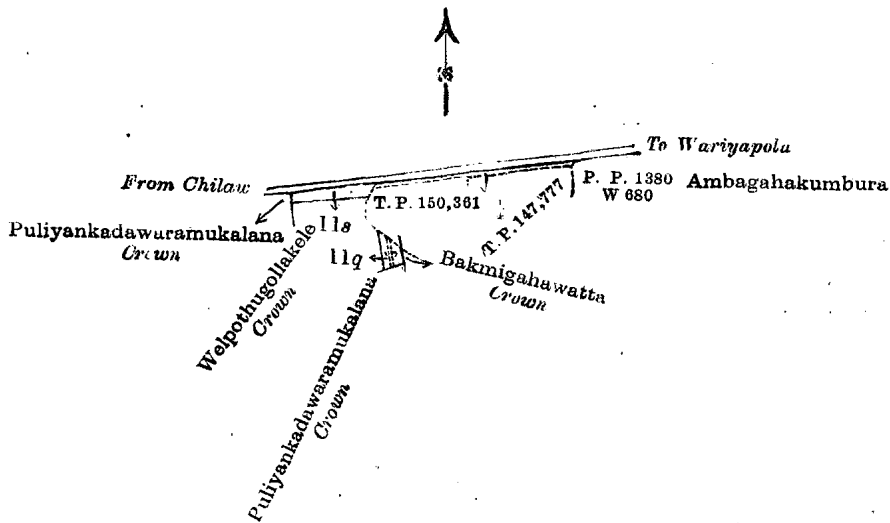
J. B. M. RIDOUT,  
for Surveyor-General.

II.

Preliminary plan 71.

Lot.	Name of Land.	Extent.		
		A.	R.	P.
11g	Welpothugollakele (path reservation)	0	0	12

and bounded as follows : on the north by T. P. 150,361 ; on the east by Bakinigahawatta belonging to the Crown ; on the south by Puliyankadawaramukalana belonging to the Crown ; on the west by Welpothugollakele belonging to the Crown.



Scale of 8 Chains to an Inch.

Situation : Puliyankadawara village in Central Pitigal korale.

Preliminary plan 71.

Lot.	Name of Land.	Extent.		
		A.	R.	P.
1½	Bakinigahawatta	0	0	9
11g	Welpothugollakele	0	0	12
11s	Do.	0	0	24
		<hr/>		
		0	1	5

Field Sheet I <sup>6</sup><sub>55-63</sub>

Surveyor-General's Office,  
Colombo, June 12, 1907.  
2,782

J. B. M. RIDOUT,  
for Surveyor-General  
Chilaw S. O. 7-1907

**Notice under "The Waste Lands Ordinances of 1897, 1899, 1900, and 1903."**

TAKE notice that unless within three months from the 19th day of July, 1907, the persons, if any, who claim any interest in the lands hereinafter mentioned or in any one or more of such lands make claim in person or in writing to the said lands or any of them or to some interest therein to J. G. Fraser, Esq., Special Officer appointed under section 28 of "The Waste Lands Ordinances, 1897, 1899, 1900, and 1903," at his office at Hill House, Mutwal, Colombo :

Such Special Officer, in pursuance of the powers vested in him by the said Ordinances, will declare by writing under his hand that the said lands or such of them, as to which no claim has been made, are the property of the Crown.

J. G. FRASER,  
Special Officer.

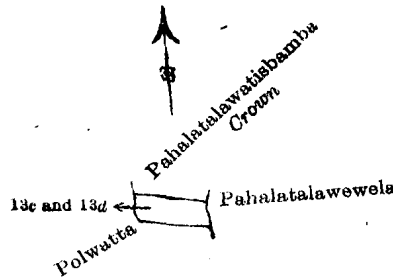
*Description of the Lands referred to.*

The following lots situated in the village of Pahalatalawa in the Nuwaragam tulana of the Nuwaragam korale of the Nuwaragam palata, in the North-Central Province, as described in the annexed certified tracing :—

## Preliminary plan 311.

Lot.	Name of Land.	Extent.		
		A.	R.	P.
13c	Tisbambagawawatta	0	0	16
13d	Do.	0	0	35
		<hr/>		
		0	1	11

and bounded as follows : on the north by Pahalatalawatisbamba belonging to the Crown ; on the east by Pahalatalawawela claimed by Jayasundara Kapuruhamy, ex-Korala, and others ; on the south and west by Polwatta claimed by Jayasundara Kapuruhamy, ex-Korala, and others.



Scale of 8 Chains to an Inch.

Situation : Pahalatalawa village in Nuwaragam tulana of Nuwaragam korale.

## Preliminary plan 311.

Lot.	Name of Land.	Extent.		
		A.	R.	P.
13c	Tisbambagawawatta	0	0	16
13d	Do.	0	0	35
		<hr/>		
		0	1	11

Field Sheet F <sup>8</sup>  
40—48

Surveyor-General's Office,  
Colombo, May 29, 1907.  
2,783

B. M. RIDOUT,  
for Surveyor-General.  
Anuradhapura S. O. 57—1907

**Notice under "The Waste Lands Ordinances of 1897, 1899, 1900, and 1903."**

TAKE notice, that unless within three months from the 19th day of July, 1907, the persons, if any, who claim any interest in the lands hereinafter mentioned or in any one or more of such lands make claim in person or in writing to the said lands or any of them or to some interest therein to J. G. Fraser, Esq., Special Officer appointed under section 28 of "The Waste Lands Ordinances, 1897, 1899, 1900, and 1903," at his office at Hill House, Mutwal, Colombo :

Such Special Officer, in pursuance of the powers vested in him by the said Ordinances, will declare by writing under his hand that the said lands or such of them, as to which no claim has been made, are the property of the Crown.

J. G. FRASER,  
Special Officer.

*Description of the Lands referred to.*

The following lots situated in the village of Sangilikanadarawa in the Kandu tulana of the Kadawat korale of the Nuwaragampalata, in the North-Central Province, as described in the annexed certified tracing:—

## Preliminary plan 422.

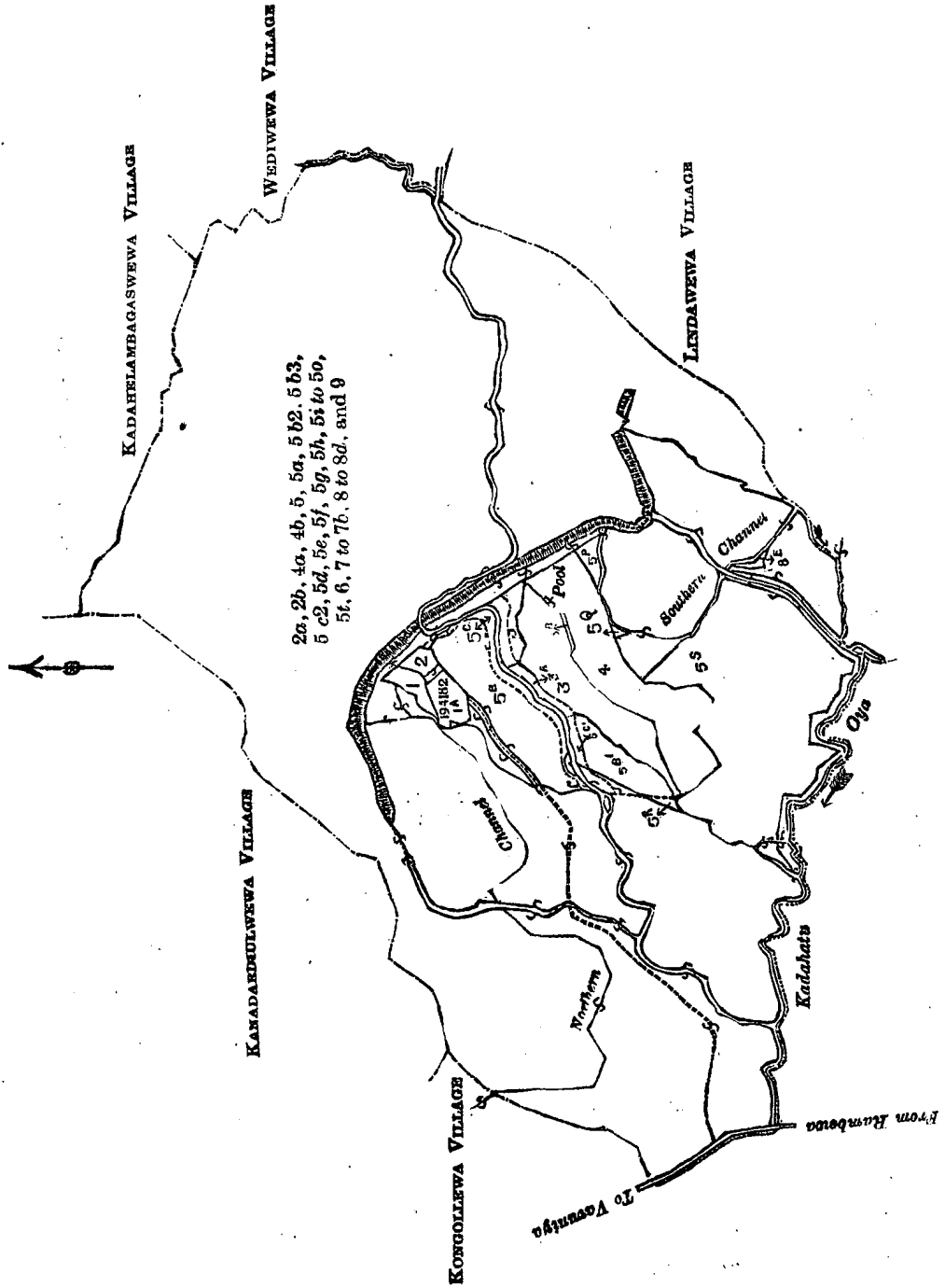
Lot.	Name of Land.	Extent.		
		A.	R.	P.
2a	Sangilikanadarawapasbamba	0	2	0
2b	Sangilikanadarawakumbura	0	2	0
4a	Sangilikanadarawepasbamba	1	0	22
4b	Sangilikanadarawekumburuyaya	0	0	14
5	Sangilikanadarawemukalana	213	0	20
5a	Do.	1	1	10
5b2	Do.	0	0	1
5d	Do.	2	1	15
5c2	Do.	0	3	21
5e	Do.	0	1	10
5f	Do.	0	0	10
5b3	Do.	0	2	27
5g	Sangilikanadarawekele	0	0	22
5h	Sangilikanadarawemukalana	1	2	28
5i	Do.	6	0	27
5j	Do.	0	3	4
5k	Do.	3	2	20
5l	Do.	2	0	6
5m	Do.	11	2	4
5n	Do.	2	2	15
5o	Do.	5	1	32
5t	Do.	0	0	36
6	Sangilikanadarawewewa	653	0	16
7	Sangilikanadarawemukalana	184	3	35
7a	Do.	1	1	20
7b	Do.	2	3	25
8	Do.	143	2	34
8a	Do.	4	0	13
8b	Do.	1	1	3
8c	Do.	1	0	1
8d	Do.	0	2	20
9	Sangilikanadarawewatta	0	1	9
		1,248	1	37

and bounded as follows: on the north by the village limit of Kanadaradiulwewa, the village limit of Kudahelambagaswewa, the village limit of Wadiwewa; on the east by the village limit of Wadiwewa, the village limit of Lindawewa; on the south by the Kadahatu-oya (the boundary of the Kende korale); on the west by the high road from Rambewa to Vavuniya, the village limit of Kongollewa, the village limit of Kanadardiulwewa.

NOTE.—The following lots lying within the above boundaries are excluded from this notice, and their aggregate acreage of 251 acres 1 rood and 5 perches is not included in the acreage of 1,248 acres 1 rood and 37 perches given above:—

## Preliminary plan 422.

Lot.	Name of Land.	Extent.		
		A.	R.	P.
1	Sangilikanadarawewatta (part of T. P. 194,182)	3	2	8
1a	Do.	4	1	32
2	Sangilikanadarawekumbura	1	2	35
3	Kanadarawehehena	27	2	25
3a	Do.	1	2	30
3b	Do.	0	0	32
4	Sangilikanadarawekumburuyaya	40	1	26
5b	Sangilikanadarawemukalana	39	2	32
5b1	Do.	9	3	20
5c	Do.	7	3	33
5c1	Do.	1	1	16
5p	Do.	1	3	15
5q	Do.	0	1	12
5r	Do.	0	1	16
5s	Do.	109	2	30
5e	Do.	0	2	3
		251	1	5



Scale of 32 Chains to an Inch.

Situation : Sangilikanadarawa village in Kadawat korale of Anuradhapura District.

Preliminary plan 422.

Lot.	Name of Land.	Extent.	
		A.	R. P.
2a	Sangilikanadarawepasbamba	0	2 0
2b	Sangilikanadarawekumbura	0	2 0
4a	Sangilikanadarawepasbamba	1	0 22
4b	Sangilikanadarawekumburuyaya	0	0 14
5	Sangilikanadarawemukalana	213	0 20
5a	Do.	1	1 10
5b2	Do.	0	0 1
5d	Do.	2	1 15
5c2	Do.	0	3 21
5e	Do.	0	1 10
5f	Do.	0	0 10
5b3	Do.	0	2 27
5g	Sangilikanadarawekele	0	0 22
5h	Sangilikanadarawemukalana	1	2 28
5i	Do.	6	0 27
5j	Do.	0	3 4
5k	Do.	3	2 20
5l	Do.	2	0 6
5m	Do.	11	2 4
5n	Do.	2	2 15
5o	Do.	5	1 32
5t	Do.	0	0 36
6	Sangilikanadarawewewa	653	0 16
7	Sangilikanadarawemukalana	184	3 35
7a	Do.	1	1 20
7b	Do.	2	3 25
8	Do.	143	2 34
8a	Do.	4	0 10
8b	Do.	1	1 3
8c	Do.	1	0 1
8d	Do.	0	2 20
9	Sangilikanadarawewatta	0	1 9
		1,248	1 37

*Lots excluded.*

1	Sangilikanadarawewatta (part of T. P. 194,182)	3	2 8
1a	Do.	4	1 32
2	Sangilikanadarawakumbura	1	2 35
3	Kanadarawehena	27	2 25
3a	Do.	1	2 30
3b	Do.	0	0 32
4	Sangilikanadarawekumburuyaya	40	1 26
5b	Sangilikanadarawemukalana	39	2 32
5b1	Do.	9	3 20
5c	Do.	7	3 33
5c1	Do.	1	1 16
5p	Do.	1	3 15
5q	Do.	0	1 12
5r	Do.	0	1 16
5s	Do.	109	2 30
5e	Do.	0	2 3
		251	1 5

Field Sheets C <sup>24</sup> 40—48, C <sup>25</sup> 33—41, C <sup>25</sup> 49—57, and C <sup>24</sup> 56—64

Surveyor-General's Office,  
Colombo, June 14, 1907.

J. B. M. RIDOUT,  
for Surveyor-General.

**Notice under "The Waste Lands Ordinances of 1897, 1899, 1900, and 1903."**

**T**AKE notice that unless within three months from the 19th day of July, 1907, the persons, if any, who claim any interest in the lands hereinafter mentioned or in any one or more of such lands make claim in person or in writing to the said lands or any of them or to some interest therein to W. E. Wait, Esq., Special Officer appointed under section 28 of "The Waste Lands Ordinances, 1897, 1899, 1900, and 1903," at his office at Hill House, Mutwal, Colombo :

Such Special Officer, in pursuance of the powers vested in him by the said Ordinances, will declare by writing under his hand that the said lands or such of them, as to which no claim has been made, are the property of the Crown.

W. E. WAIT,  
Special Officer.

*Description of the Lands referred to.*

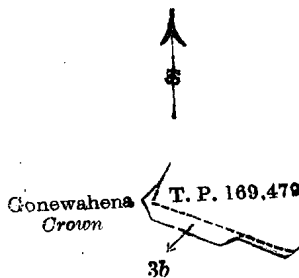
The following lots situated in the village of Gonewa in the Ihalawewu tulana of the Kende korale of the Nuwaragampalata, in the North-Central Province, as described in the annexed certified tracings :—

I.

Preliminary plan 155.

Lot.	Name of Land.	Extent.		
		A.	R.	P.
3b	Palugahawela	0	1	4

and bounded as follows : on the north by T. P. 169,479 ; on the east, south, and west by Gonewahena declared Crown.



Scale of 8 Chains to an Inch.

Situation : Gonewa village in Ihalawewu tulana of Kende korale.

Preliminary plan 155.

Lot.	Name of Land.	Extent.		
		A.	R.	P.
3b	Palugahawela	0	1	4

Surveyor-General's Office,  
Colombo, May 2, 1907.

Field Sheet F<sup>4</sup><sub>23-31</sub>

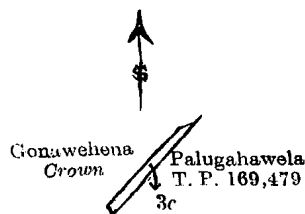
J. B. M. RIDOUT,  
for Surveyor-General.

II.

Preliminary plan 155.

Lot.	Name of Land.	Extent.		
		A.	R.	P.
3c	Palugahawela	0	0	32

and bounded as follows : on the north by Gonawehena belonging to the Crown ; on the east by Palugahawela (T. P. 169,479) ; on the south and west by Gonawehena belonging to the Crown.



Scale of 8 Chains to an Inch.

Situation : Gonewa village in Ihalawewu tulana of Kende korale.

Preliminary plan 155.

Lot.	Name of Land.	Extent.		
		A.	R.	P.
3c	Palugahawela	0	0	32

Surveyor-General's Office,  
Colombo, April 18, 1907.

Field Sheet F<sup>4</sup><sub>23-31</sub>

C. MEADEN,  
for Surveyor-General.

2,785

Anuradhapura S. O. 59—1907

**Notice under "The Waste Lands Ordinances of 1897, 1899, 1900, and 1903."**

**T**AKE notice that unless within three months from the 19th day of July, 1907, the persons, if any, who claim any interest in the lands hereinafter mentioned or in any one or more of such lands make claim in person or in writing to the said lands or any of them or to some interest therein to J. G. Fraser, Esq., Special Officer appointed under section 28 of "The Waste Lands Ordinances, 1897, 1899, 1900, and 1903," at his office at Hill House, Mutwal, Colombo :

Such Special Officer, in pursuance of the powers vested in him by the said Ordinances, will declare by writing under his hand that the said lands or such of them, as to which no claim has been made, are the property of the Crown.

J. G. FRASER,  
Special Officer.

*Description of the Lands referred to.*

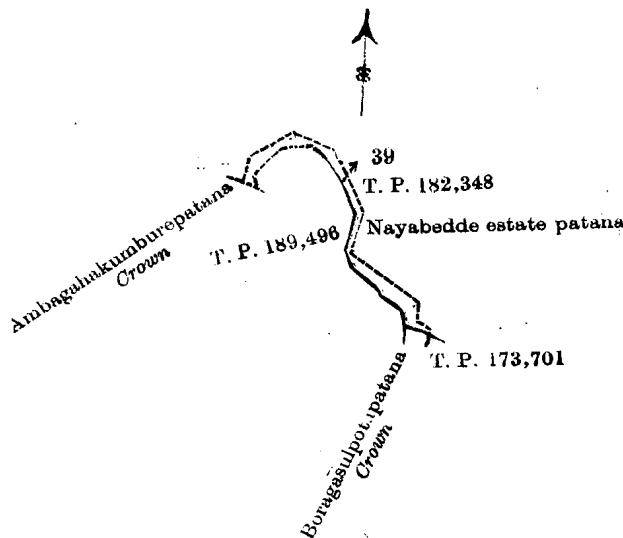
The following lots situated in the village of Kabillawela in the Mahapalata korale of the Udukinda division, in the Province of Uva, as described in the annexed certified tracings :—

I.

Preliminary plan 118.

Lot.	Name of Land.	Extent.		
		A.	R.	P.
39	Boragasulpotapatana (stream reservation)	0	2	27

and bounded as follows : on the north and east by T. P. 182,348 (Nayabedda estate patana) ; on the south by T. P. 173,701, Boragasulpotapatana belonging to the Crown ; on the west by T. P. 189,496, Ambagahakumburapatana belonging to the Crown.



Scale of 8 Chains to an Inch.

Situation : Kabillawela village.

Preliminary plan 118.

Lot.	Name of Land.	Extent.		
		A.	R.	P.
39	Boragasulpotapatana	0	2	27

Field sheets M<sub>52-60</sub><sup>12</sup> and M<sub>4-12</sub><sup>17</sup>

Surveyor-General's Office,  
Colombo, May 30, 1907.

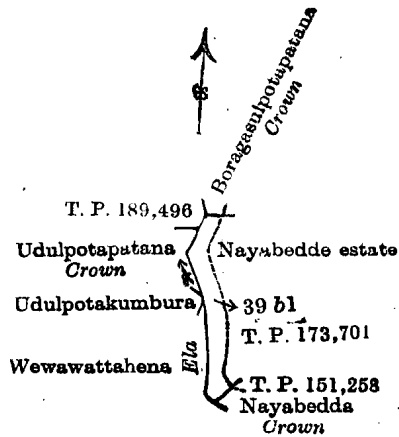
J. B. M. RIDOUT,  
for Surveyor-General.

II.

Preliminary plan 118.

Lot.	Name of Land	Extent.		
		A.	R.	P.
39 61	Boragasulpotapatana (reservation for channel)	0	2	18

and bounded as follows : on the north by Boragasulpotapatana belonging to the Crown ; on the east by Nayabedda estate (T. Ps. 173,701 and 151,258) ; on the south by Nayabedda belonging to the Crown ; on the west by an ela (Wewawattehena claimed by Appuhamy and others, Udulpotakumbura claimed by E. M. Kiri Banda, Udulpotapatana belonging to the Crown, T. P. 189,496).



Scale of 8 Chains to an Inch.

Situation : Kabillawela village.

Preliminary plan 118.

Lot.	Name of Land.	Extent. A. R. P.
.39 61	Boragasulpotapatana	0 2 18

Field sheet M <sup>17</sup><sub>4-12</sub>

Surveyor-General's Office,  
Colombo, May 30, 1907.

J. B. M. RIDOUT,  
for Surveyor-General.

2,786

Uva S. O. 16—1907

**Notice under "The Waste Lands Ordinances of 1897, 1899, 1900, and 1903."**

TAKE notice that unless within three months from the 20th day of July, 1907, the persons, if any, who claim any interest in the land hereinafter mentioned appear before the Assistant Government Agent of the Hambantota District at the Hambantota Kachcheri and make claim to the said land or to some interest therein :

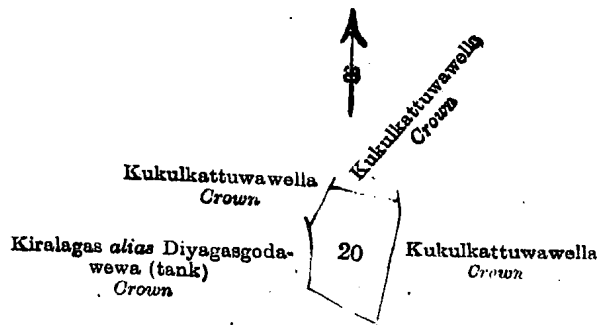
Such Assistant Government Agent, in pursuance of the powers in him vested by "The Waste Lands Ordinances of 1897, 1899, 1900, and 1903," shall declare by writing under his hand that the said land, to which no claim has been made, is the property of the Crown.

Hambantota Kachcheri,  
July 2, 1907.

L. W. C. SCHRADER,  
Assistant Government Agent.

*Description of the Land referred to.*

The land commonly called or known as Kiralagaswewa *alias* Kamathgodella, situated in the village of Diyagasgoda in the Magam pattu of the Hambantota District, in the Southern Province, containing in extent 1 acre 2 roods and 15 perches, shown as lot 20 in preliminary plan 64 and in the annexed certified tracing therefrom, and bounded as follows : on the north, east, and west by Kukulkatuwawella belonging to the Crown; and on the south by Kiralagas *alias* Diyagasgodawewa, belonging to the Crown.



Scale of 8 Chains to an Inch.



Situation : Diyagasgoda village in Magam Pattuwa of Hambantota District.

Preliminary plan 64.

Lot.	Name of Land.	Extent.		
		A.	R.	P.
20	Kiralagaswewa	1	2	15

Field sheet P <sup>17</sup><sub>38—46</sub>

Surveyor-General's Office,  
Colombo, January 24, 1907.  
2,787

C. MEADEN,  
for Surveyor-General.

**Notice under Ordinance No. 1 of 1897, as amended by No. 1 of 1899.**

**T**AKE notice that unless within three months from the 19th day of July, 1907, the persons, if any, who claim any interest in the land hereinafter mentioned appear before me at Puttalam Kachcheri and make claim to the said land or to some interest therein :

I, Arthur Charles Allnutt, Assistant Government Agent of Puttalam, in pursuance of the powers in me vested by Ordinance No. 1 of 1897, shall declare by writing under my hand that the said land, to which no claim has been made, is the property of the Crown.

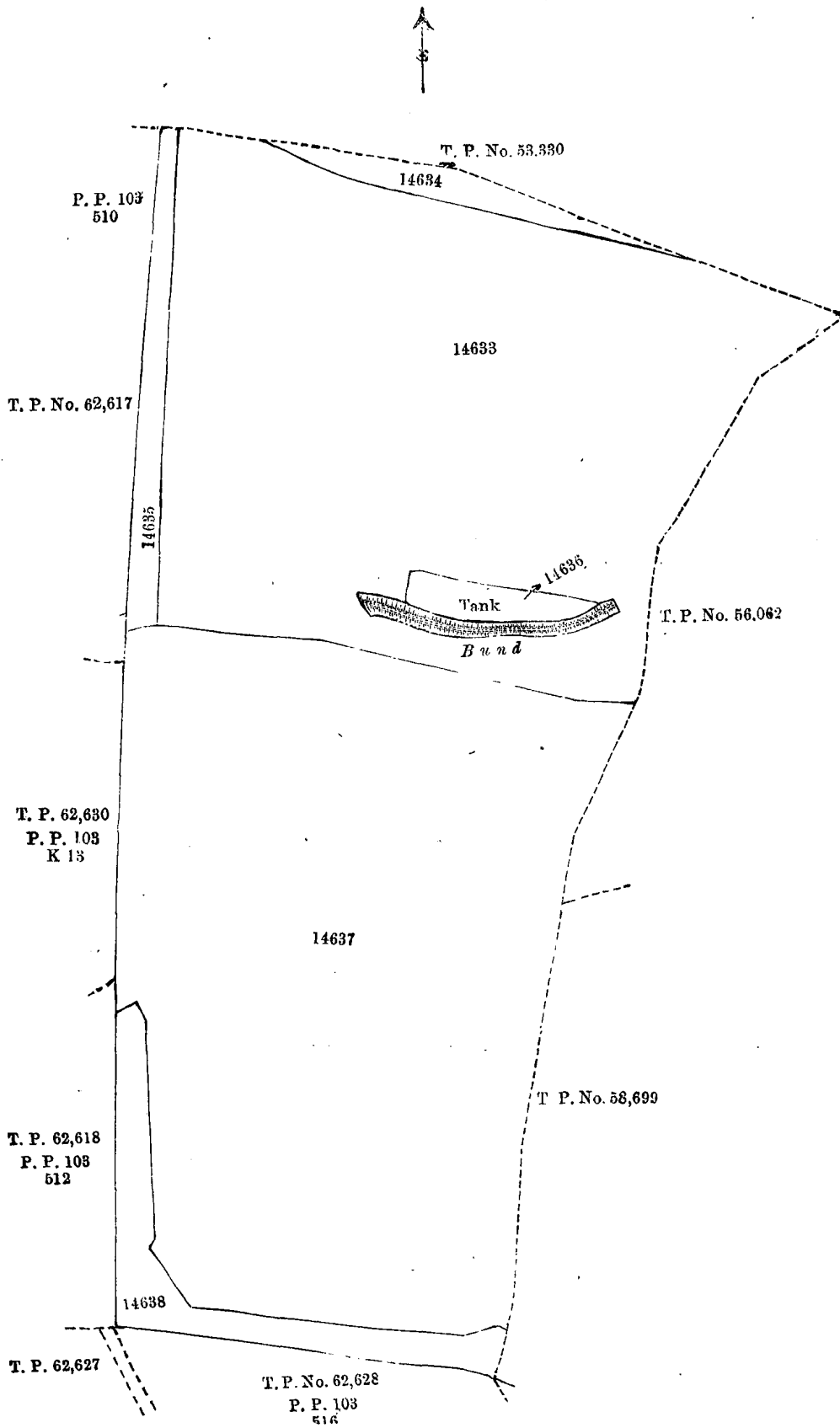
May 29, 1907.

A. C. ALLNUTT,  
Assistant Government Agent.

*Description of the Land referred to.*

Lot 14,637 in preliminary plan 3,275 called Paramadaluwa, situated within the Local Board limits of Puttalam, containing in extent 17 acres 2 roods 38 perches ; and bounded on the north by Paramadaluwa claimed by Sena Ana Pulle ; east by land described in T. P. 58,699 ; south by lot 14,638 ; and west by lot 14,638 and T. P. 62,630.

[For Tracing see page 804.]



Scale of 4 Chains to an Inch.

Situation: within the Local Board limits of Puttalam, North-Western Province, about a mile east of the first milepost, Chilaw-Puttalam road.

Lot.	Name of Land.	Extent.		
		A.	R.	P.
14633 ..	Paramadoluwa ..	15	1	12
14634 ..	Do. ..	0	2	6
14635 ..	Do. ..	0	2	25
14636 ..	Paramadoluwawewa ..	0	1	20
14637 ..	Paramadoluwa ..	17	2	38
14638 ..	Do. ..	1	1	36
		<hr/>		
		36	0	17

Field sheet F 16  
37, 45, 46

Surveyor-General's Office.  
Colombo, December 11, 1906.

2,788

## FINAL ORDERS.

### Order under Section 4, Sub-section (1), of "The Waste Lands Ordinances of 1897, 1899, 1900, and 1903," declaring Lands to be Crown Property.

In the matter of the lands commonly called or known as Kumburakanatta, Kanattapitiyewatta, and Dambagahamukalana, situate in the village of Pitakolagama in the Passara korale of the Yatikinda division, in the Province of Uva, and of "The Waste Lands Ordinances of 1897, 1899, 1900, and 1903."

**W**HEREAS in pursuance of section 1 of the said Ordinances it was duly notified on the 9th day of February, One thousand Nine hundred and Six, that if no claim to the lands commonly called or known as Kumburakanatta, Kanattapitiyewatta, and Dambagahamukalana, situate in the village of Pitakolagama in the Passara korale of the Yatikinda division, in the Province of Uva, containing in extent 8 acres 2 roods and 33 perches, and shown as lots 7, 8a, and 8b in preliminary plan 35 and in the annexed certified tracing therefrom, was made to J. G. Fraser, Special Officer appointed under section 28 of the said Ordinances, within the period of three months from the date specified in such notice, such lands would be deemed the property of the Crown and dealt with on account of the Crowe (*vide* Notice No. 2,360):

And whereas Kahatapitiyagedara Rahubanduwa of Pitakolagama made claim thereto, and whereas the said claimant has withdrawn his claim to the said lands, I, John George Fraser, Special Officer appointed under section 28 of the said Ordinances, under and by virtue of the powers vested in me in that behalf by section 4 of the said Ordinances, do hereby on this 24th day of May, 1907, order and declare, under section 4, sub-section (1), of the said Ordinances, that the said lands, as more fully described herein below, are the property of the Crown.

#### *Description of the Lands referred to.*

The following lots situated in the village of Pitakolagama in the Passara korale of the Yatikinda division, in the Province of Uva, as described in the annexed certified tracing:—

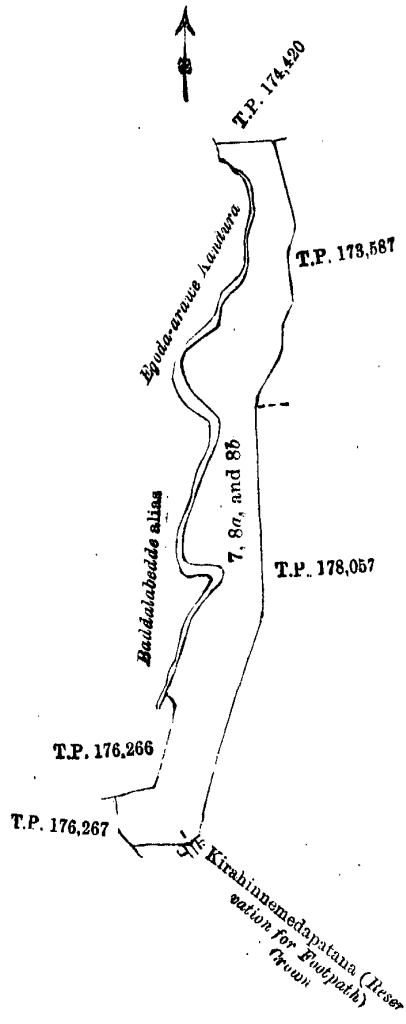
#### Preliminary plan 35.

Lot.	Name of Land.	Extent.		
		A.	R.	P.
7 ..	Kumburakanatta ..	0	3	5
8a ..	Kanattapitiyewatta ..	2	2	23
8b ..	Dambagahamukalana ..	5	1	5
		<hr/>		
		8	2	33

and bounded as follows: on the north by T. P. 174,420 (Hopton estate); on the east by T. Ps. 173,587, 178,057 (Hopton estate); on the south by Kirahinnemedapatana (reservation for a footpath) belonging to the Crown; on the west by T. Ps. 176,267 (Egodagedarawatta), 176,266 (Egoda-arawa), the Badabedde *alias* Egoda-arawekandura.

May 24, 1907.

J. G. FRASER,  
Special Officer.



Scale of 8 Chains to an Inch.

Situation : Pitakolagama village in Passara korale.

Preliminary plan 35.

Lot.	Name of Land.	Extent.		
		A.	R.	P.
7	Kumburakanatta	0	3	5
8a	Kanattapitiyewatta	2	2	23
8b	Dambagahamukalana	5	1	5
		<hr/>	<hr/>	<hr/>
		8	2	33

Surveyor-General's Office,  
Colombo, December 4, 1905.  
Uva S. O. 1,005

J. B. M. RIDOUT,  
for Surveyor-General.

**Order under Section 2 of "The Waste Lands Ordinances of 1897, 1899, 1900, and 1903," declaring Lands to be Crown Property.**

In the matter of the lands commonly called or known as Wewehenepatana and Kiulehenekele, Batalakotuwehena, &c., situate in the village of Pitakolagama in the Passara korale of the Yatikinda division, in the Province of Uva, and of "The Waste Lands Ordinances of 1897, 1899, 1900, and 1903."

**T**HE notice required by section 1 of "The Waste Lands Ordinances of 1897, 1899, 1900, and 1903," having been duly published in manner prescribed by that section in respect of the above-named lands (*vide* Notice No. 2,360), and no claim having been made to the said lands or to any interest therein within the period of three months from the date specified in the said notice, I, John George Fraser, Special Officer appointed under section 28 of the said Ordinances, under and by virtue of the powers vested in me in that behalf by section 2 of the said Ordinances, do hereby on this 24th day of May, 1907, order and declare that the said lands, as more fully described herein below, situate in the village of Pitakolagama in the Passara korale of the Yatikinda division, in the Province of Uva, and shown as lots 8e, 9, 13, 56, 57, 8f, 20, 8d3, 8d7 in preliminary plan No. 35 and in the annexed certified tracings therefrom, and containing in extent 15 acres 3 roods and 26 perches, are the property of the Crown.

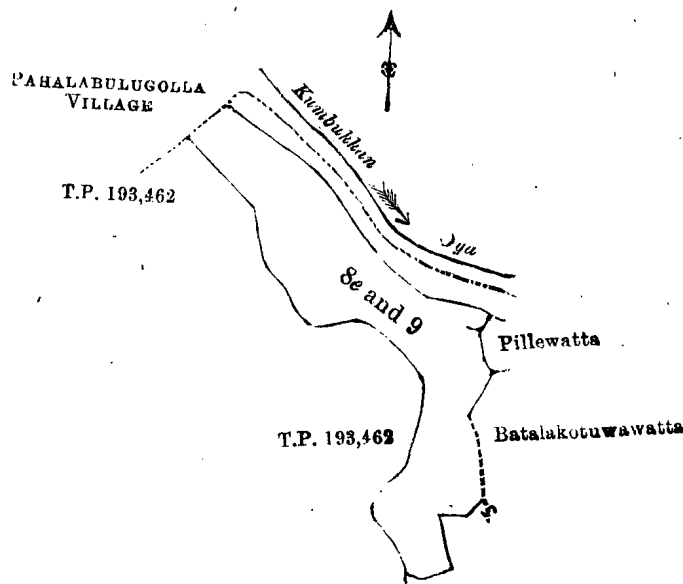
*Description of the Lands referred to.*

The following lots situate in the village of Pitakolagama in the Passara korale of the Yatikinda division, in the Province of Uva, as described in the annexed certified tracings:—

Preliminary plan 35.

Lot.	Name of Land.	Extent.		
		A.	R.	P.
8e	Wewehenepatana and Kiulehenekele	4	0	20
9	Batalakotuwehena	3	0	0
		<u>7</u>	<u>0</u>	<u>20</u>

and bounded as follows: on the north by the village limit of Pahalabulugolla, the Kumbukkan-oya; on the east by Pillewatta claimed by Paragahayatagedara Kirimenika, Batalakoratuwewatta claimed by Batalakoratuwewattegedara Huduwa, Kalingua, and Ukkuwa; on the south by Batalakoratuwewatta claimed by Batalakoratuwewattegedara Huduwa, Kalingua, and Ukkuwa; on the west by T. P. 193,462.



Scale of 8 Chains to an Inch.

Situation: Pitakolagama village in Passara korale.

Preliminary plan 35.

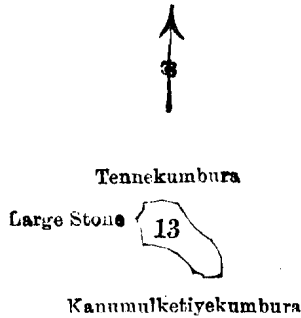
Lot.	Name of Land.	Extent.		
		A.	R.	P.
8e	Wewehenepatana and Kiulehenekele	4	0	20
9	Batalakotuwehena	3	0	0
		<u>7</u>	<u>0</u>	<u>20</u>

II.

Preliminary plan 35.

Lot.	Name of Land.	Extent.	
		A.	R. P.
13	Kanumulketiye-kumbura	0	2 6

and bounded as follows: on the north and east by Tennekumbura claimed by Pallehenegedara Binduwa; on the south by Kanumulketiye-kumbura claimed by Batalakotuwegedara Huduwa; on the west by a large stone.



Scale of 8 Chains to an Inch.

Situation: Pitakolagama village in Passara korale.

Preliminary plan 35.

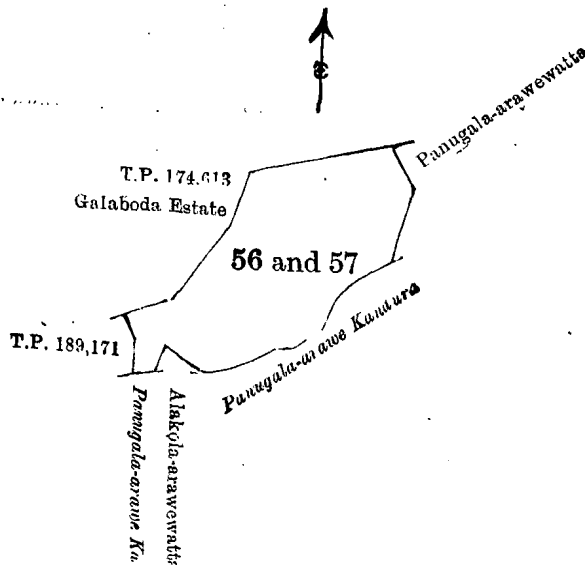
Lot.	Name of Land.	Extent.		Surveyor-General's Office, Colombo, December 4, 1905.
		A.	R. P.	
13	Kanumulketiye-kumbura	0	2 6	J. B. M. RIDOUT, for Surveyor-General.

III.

Preliminary plan 35.

Lot.	Name of Land.	Extent.	
		A.	R. P.
56	Dalukotahena, &c., <i>alias</i> Dulmandiyehena	5	3 15
57	Rambukmandiyepatana	0	2 5
		6	1 20

and bounded as follows: on the north by T. P. 174,613 (Galaboda estate); on the east by Panugalarawawatta claimed by Panugalarawegedara Punchi; on the south by the Panugalarawekandura, Alakolawewewatta claimed by Alakolawewegedara Kalingua and another, the Panugalarawekandura; on the west by T. P. 189,171.



Scale of 8 Chains to an Inch.

Situation : Pitakolagama village in Passara korale.

Preliminary plan 35.

Lot.	Name of Land.	Extent.		
		A.	R.	P.
56 ..	Dalukotahena, &c., <i>alias</i> Dulmandiyehena ..	5	3	15
57 ..	Rambukmandiyepatana ..	0	2	5
		<hr/>		
		6	1	20

Surveyor-General's Office,  
Colombo, December 4, 1905.

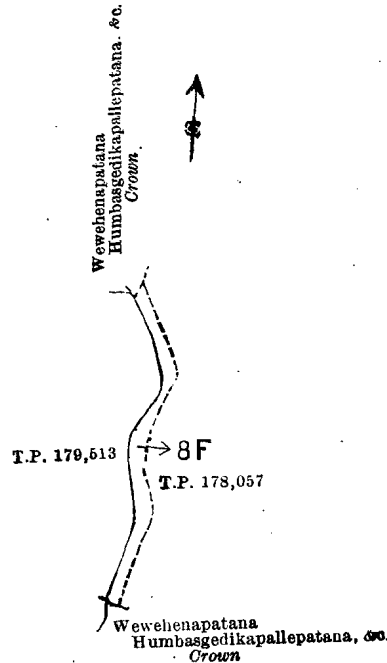
J. B. M. RIDOUT,  
for Surveyor-General.

IV.

Preliminary plan 35.

Lot	Name of Land.	Extent.		
		A.	R.	P.
8f ..	Kirahinnemedapatana ..	0	2	30

and bounded as follows : on the north by Wewehenapatana, Humbasgedikapallepatana, &c., belonging to the Crown ; on the east by T. P. 178,057 ; on the south by Wewehenapatana, Humbasgedikapallepatana, &c., belonging to the Crown ; on the west by T. P. 179,513.



Scale of 8 Chains to an Inch.

Situation : Pitakolagama village in Passara korale, Badulla.

Preliminary plan 35.

Lot	Name of Land.	Extent.		
		A.	R.	P.
8f ..	Kirahinnemedapatana ..	0	2	30

Field sheet M<sub>52</sub><sup>8</sup>-60

Surveyor-General's Office,  
Colombo, January 4, 1906.

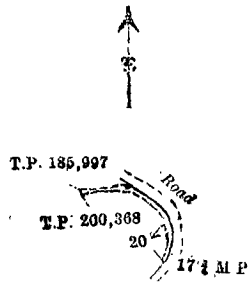
J. M. B. RIDOUT,  
for Surveyor-General.

V.

Preliminary plan 35.

Lot.	Name of Land.	Extent.		
		A.	R.	P.
20 ..	Millabeddawatta, &c. ..	0	0	30

and bounded as follows : on the north by T. P. 185,997 ; on the east and south by a road ; on the west by T. P. 200,368.



Scale of 8 Chains to an Inch.

Situation : Pitakolagama village in Passara korale, Badulla.

Preliminary plan 35.

Lot.	Name of Land.	Extent. A. R. P.
20	Millabeddawatta, &c.	0 0 30

Field sheet M<sub>52</sub>-60<sup>8</sup>

Surveyor-General's Office,  
Colombo, January 4, 1906.

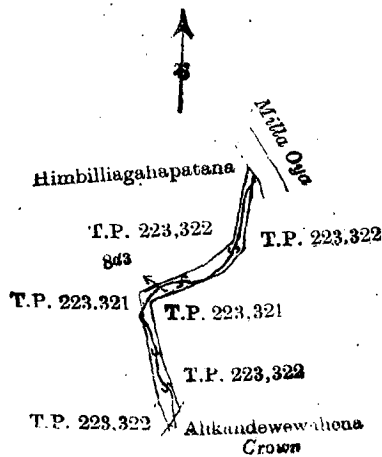
J. M. B. RIDOUT,  
for Surveyor-General.

VI.

Preliminary plan 35.

Lot.	Name of Land.	Extent. A. R. P.
823	Himbiliagahapatana (reservation for footpath)	0 3 8

and bounded as follows : on the north by the Milla-oys ; on the east by T.P. 223,322, T. P. 223,321, T. P. 223,322; on the south by Alikandewawahena belonging to the Crown ; on the west by T. P. 223,322, T. P. 223,321, T. P. 223,322, Himbiliagahapatana.



Scale of 8 Chains to an Inch.

Situation : Pitakolagama village in Passara korale, Badulla.

Preliminary plan 35.

Lot.	Name of Land.	Extent. A. R. P.
823	Himbiliagahapatana (reservation for footpath)	0 3 8

Field sheet M<sub>52</sub>-60<sup>8</sup>

Surveyor-General Office,  
Colombo, January 4, 1906.

J. B. M. RIDOUT,  
for Surveyor-General.



VII.


Preliminary plan 35.

Lot.	Name of Land.	Extent.	
		A.	R. P.
8d7	Alikandewawahena	0	0 32

and bounded as follows : on the north by Himbiliagahapatana belonging to the Crown ; on the east by T. P. 223,324, T. P. 223,325 ; on the south by Alikandegearawa claimed by Arawegedara Huduwa and others ; on the west by T. P. 223,325, 223,324.

May 24, 1907

J. G. FRASER,  
Special Officer.



Scale of 8 Chains to an Inch.

Situation : Pitakolagama village in Passara korale, Badulla.

Preliminary plan 35.

Lot.	Name of Land.	Extent.	
		A.	R. P.
8d7	Alikandewawahena	0	0 32

Field sheet M<sub>52</sub><sup>12</sup>—60

Surveyor-General's Office,  
Colombo, January 4, 1906.

J. B. M. RIDOUT,  
for Surveyor-General.

Uva S. O. 1,006