

Ceylon Government Gazette

Published by Authority.

No. 6,198 — FRIDAY, AUGUST 2, 1907.

PART I.—General: Minutes, Proclamations, Appointments, and General Government Notifications. | PART III.—Provincial Administration.
 PART II.—Legal and Judicial. | PART IV.—Land Settlement.
 PART V.—Mercantile, Marine, Municipal, Local, &c.

Separate paging is given to each Part in order that it may be filed separately.

Part IV.—Land Settlement.

	PAGE	PAGE
Final Orders	893	Preliminary Notices

FINAL ORDERS.

Order under Section 4, Sub-section (1), of "The Waste Lands Ordinances of 1897, 1899, 1900, and 1903," declaring Lands to be Crown Property.

In the matter of the lands commonly called or known as Galapitakola and Udatenna, situate in the village of Narantalawa in the Gandeke korale of the Uda Dumbara division of the Kandy District of the Central Province, and of "The Waste Lands Ordinances of 1897, 1899, 1900, and 1903."

WHEREAS in pursuance of section 1 of Ordinance No. 1 of 1897, as amended by Ordinance No. 5 of 1900, it was duly notified on the 27th day of July, 1906, that if no claim to the lands commonly called or known as Galapitakola and Udatenna, situate in the village of Narantalawa in Gandeke korale of Uda Dumbara, in the Kandy District of the Central Province, containing in extent 90 acres 1 rood and 39 perches, and shown as lots 14,282 and 14,283 in preliminary plan 5,432 and in the annexed certified tracing therefrom, was made to the Hon. the Government Agent, Kandy, within the period of three months from the 1st day of August, 1906, such lands would be declared the property of the Crown and dealt with on account of the Crown (vide Notice No. 2,507):

And whereas Nattaranpotagedara Ukkurala made claim to the said lands within the said period of three months; and whereas the said Nattaranpotagedera Ukkurala did on this 18th day of April, 1907, withdraw his claim, and whereas no claim was made within the period of three months by any other person, I, John Penry Lewis, Government Agent, Kandy, under and by virtue of the powers vested in me in that behalf by the said Ordinances, do hereby on this 18th day of April, 1907, order and declare, under section 4, sub-section (1), of the Ordinance No. 1 of 1899, as amended by Ordinance No. 5 of 1900, that the said lands, as more fully described herein below, are the property of the Crown.

Description of the Lands referred to.

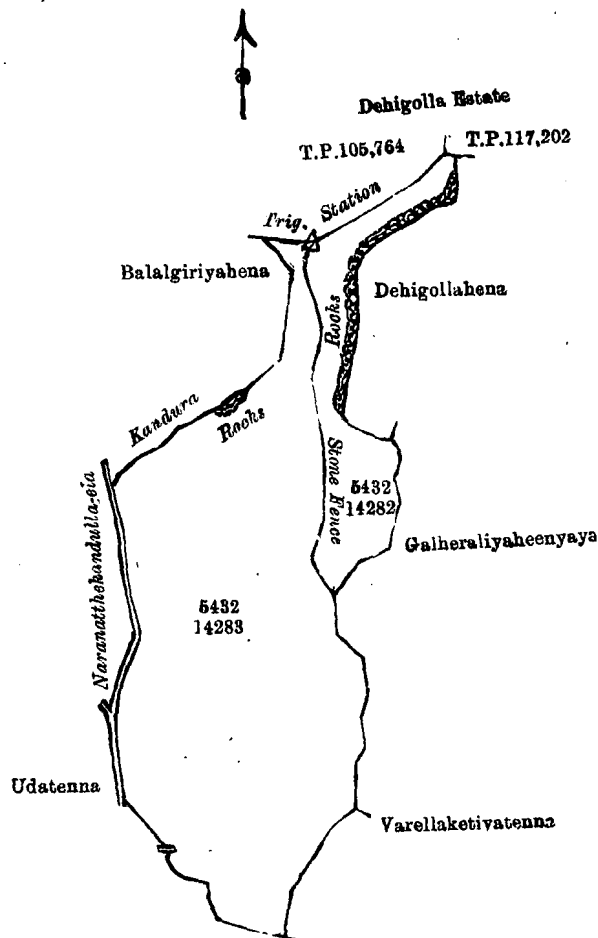
The following lots situated in the village Narantalawa, in the Gandeke korale of Uda Dumbara of the Kandy District in the Central Province, as described in the annexed certified tracing:—

Preliminary plan 5,432.

Lot.	Name of Land.			Extent.		
				A.	R.	P.
14282	Galapitakola	15	3	5
14283	Udatenna	74	2	34
				<u>90</u>	<u>1</u>	<u>39</u>

and bounded as follows: on the north by Dehigolle estate shown in title plans 105,764 and 117,202; on the east by Dehigollehena claimed by the proprietors of Dehigolle estate, Galheraliyahena claimed by E. Kiri Banda and others, and Werellaketiyetenna claimed by N. Ukkurala; on the south also by Werellaketiyetenna claimed by N. Ukkurala and Udatenna claimed by G. Ukku Banda; and on the west by Udatenna claimed by G. Ukku Banda, Naranattekadulle-ela and Balalgiriyehena claimed by K. Dingirala.

J. P. LEWIS,
Government Agent.



Situation: Narantalawa village in Gandeke korale of Uda Dumbara.

Preliminary plan 2,507.

Lot.	Name of Land.			Extent.		
				A.	R.	P.
14282	Galapitakola	15	3	5
14283	Udatenna	74	2	34
				<u>90</u>	<u>1</u>	<u>39</u>

Surveyor-General's Office,
Colombo, March 20, 1906.

R. S. TEMPLETON,
for Surveyor-General.

**Order under Section 2 of "The Waste Lands Ordinances of 1897, 1899, 1900, and 1903,"
declaring Lands to be Crown Property.**

In the matter of the lands commonly called or known as Dambagahamedapatana, &c., and Ratmetiyepatana, situate in the village of Pitakolagama in the Passara korale of the Yatikinda division, in the Province of Uva, and of "The Waste Lands Ordinances of 1897, 1899, 1900, and 1903."

THE notice required by section 1 of "The Waste Lands Ordinances of 1897, 1899, 1900, and 1903," having been duly published in manner prescribed by that section in respect of the above-named lands (*vide* Notice No. 2,360), and no claim having been made to the said lands or to any interest therein within the period of three months from the date specified in the said notice, I, John George Fraser, Special Officer appointed under section 28 of the said Ordinances, under and by virtue of the powers vested in me in that behalf by section 2 of the said Ordinances, do hereby on this 29th day of June, 1907, order and declare that the said lands, as more fully described herein below, situate in the village of Pitakolagama in the Passara korale of the Yatikinda division, in the Province of Uva, and shown as lots 1, 1b, and 1c in preliminary plan No. 35 and in the annexed certified tracing therefrom, and containing in extent 124 acres, are the property of the Crown.

Description of the Lands referred to.

The following lots situated in the village of Pitakolagama in the Passara korale of the Yatikinda division, in the Province of Uva, as described in the annexed certified tracing:—

Preliminary plan 35.

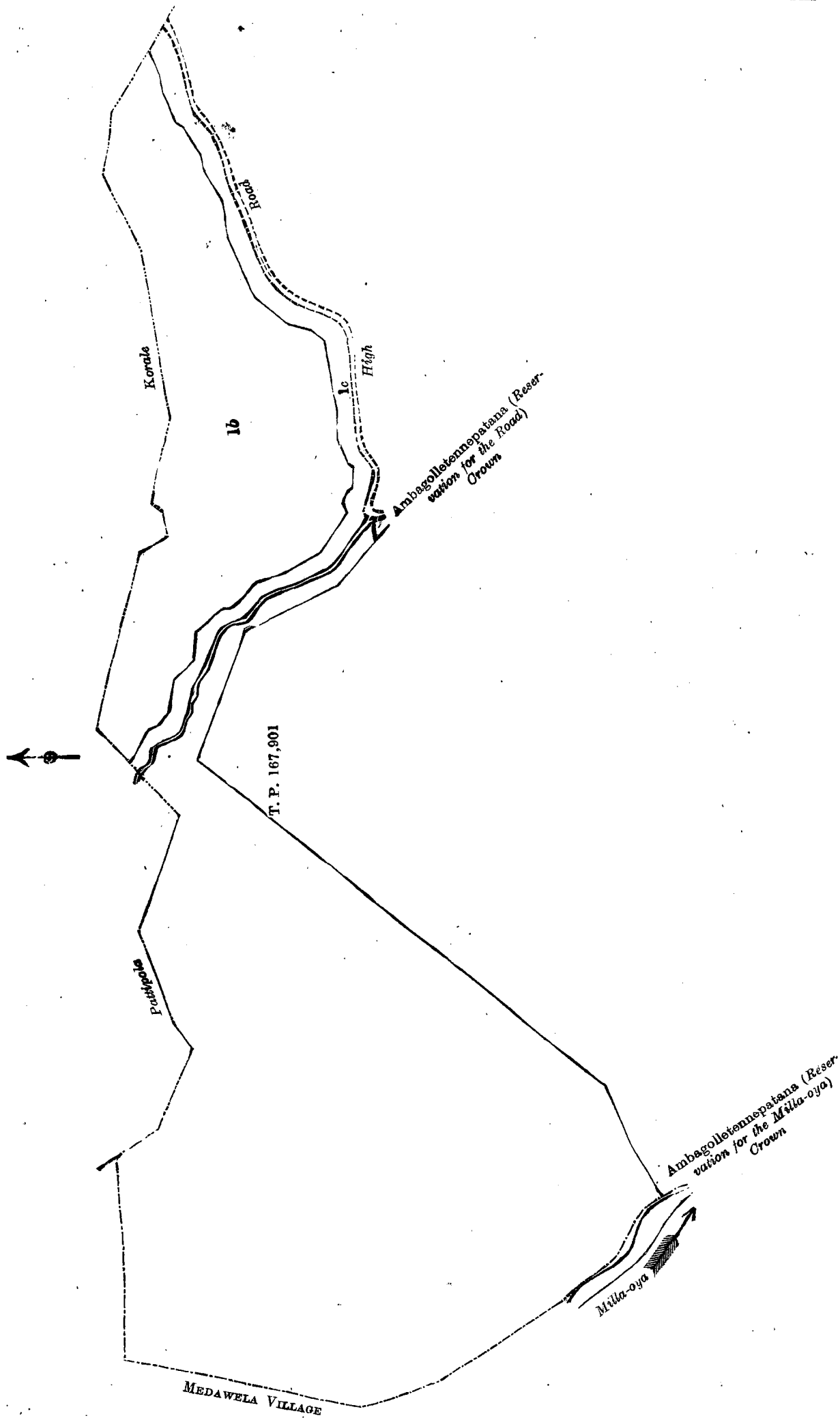
Lot.	Name of Land.	Extent.		
		A.	R.	P.
1	Dambagahamedapatana, &c.	86	2	30
1b	Ratmetiyepatana	30	3	20
1c	Do.	6	1	30
		<hr/>	<hr/>	<hr/>
		124	0	0

and bounded as follows: on the north by the village limit of Medawala, the boundary of the Pattipola korale; on the east by the high road from Batticaloa to Badulla; on the south by Ambagolletennepatana (reservation for the road) belonging to the Crown, T. P. 167,901 (Hopton estate), Ambagolletennepatana (reservation or the Milla-oya) belonging to the Crown; and on the west by the village limit of Medawala.

June 29, 1907.

J. G. FRASER,
Special Officer.

[For Tracing see page 896.]



Scale of 8 Chains to an Inch.

Situation : Pitakolagama village in Passara korale of the Province of Uva.

Block survey preliminary plan 35.

Lot.	Name of Land.	Extent.	
		A.	R. P.
1 ..	Dambagahamedapatana, &c. ..	86	2 30
1b ..	Ratmetiyepatana ..	30	3 20
1c ..	Do. ..	6	1 30
		<u>124</u>	<u>0 0</u>

Surveyor-General's Office,
Colombo, June 7, 1907.

J. B. M. RIDOUT,
for Surveyor-General.

Uva S. O. 1,011

**Order under Section 4, Sub-section (1), of "The Waste Lands Ordinances of 1897, 1899, 1900, and 1903,"
declaring Lands to be Crown Property.**

In the matter of the lands commonly called or known as Tillangalawewa, Tillangalamukalana, situate in the village of Tillangala in the Pahalawewu tulana of the Kende korale of the Nuwaragampalata, in the North-Central Province, and of "The Waste Lands Ordinances of 1897, 1899, 1900, and 1903."

WHEREAS in pursuance of section 1 of the said Ordinances it was duly notified on the 25th day of May, One thousand Nine hundred and Six, that if no claim to the lands commonly called or known as Tillangalawewa, Tillangalamukalana, situate in the village of Tillangala in the Pahalawewu tulana of the Kende korale of the Nuwaragampalata, in the North-Central Province, containing in extent 304 acres and 11 perches, and shown as lots 1 and 2 in preliminary plan No. 455 and in the annexed certified tracing therefrom, was made to Walter Ernest Wait, Special Officer appointed under section 28 of the said Ordinances, within the period of three months from the date specified in such notice, such lands would be deemed the property of the Crown and dealt with on account of the Crown (*vide* Notice No. 2,461):

And whereas Pinhami Badderalage Kapurala of Tammunne-elawaka made claim thereto, and whereas the said claimant has withdrawn his claim to the said lands, I, Walter Ernest Wait, Special Officer appointed under section 28 of the said Ordinances, under and by virtue of the powers vested in me in that behalf by section 4 of the said Ordinances, do hereby on this 28th day of June, 1907, order and declare, under section 4, sub-section (1), of the said Ordinances, that the said lands, as more fully described herein below, are the property of the Crown.

Description of the Lands referred to.

The following lots situated in the village of Tillangala in the Pahalawewu tulana of the Kende korale of the Nuwaragampalata, in the North-Central Province, as described in the annexed certified tracing:—

Preliminary plan 455.

Lot.	Name of Land.	Extent.	
		A.	R. P.
1 ..	Tillangalawewa ..	10	3 35
2 ..	Tillangalamukalana ..	293	0 16
		<u>304</u>	<u>0 11</u>

and bounded as follows: on the north by the village limit of Tammanna-alawaka; on the east by the village limit of Bellankadawala, the village limit of Diulwewa; on the south by the village limit of Minhettigama, the village limit of Kudagama; and on the west by the village limit of Tammanna-alawaka.

NOTE.—The following lot lying within the above boundaries is excluded from this order, and its acreage of 4 acres is not included in the acreage of 304 acres and 11 perches given above:—

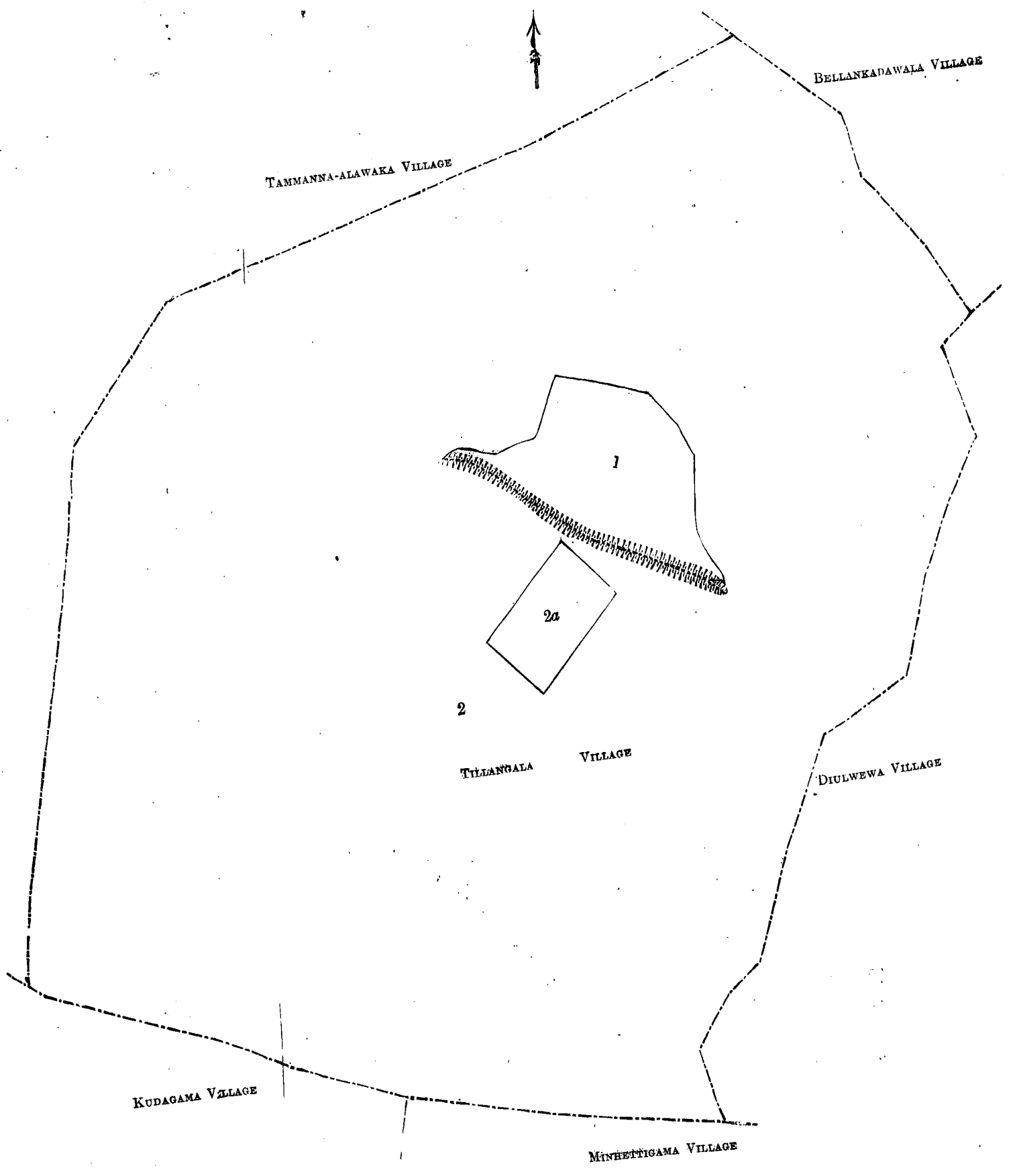
Preliminary plan 455.

Lot.	Name of Land.	Extent.	
		A.	R. P.
2a ..	Tillangalavelkattuwa ..	4	0 0

June 28, 1907.

W. E. WATT,
Special Officer.

D 2



Scale of 8 Chains to an Inch.

Situation: Tillangala village in Kende korale of Anuradhapura District.

Preliminary plan 455.

Lot.	Name of Land.	Extent.	
		A.	R. P.
1 ..	Tillangalawewa ..	10	3 35
2 ..	Tillangalamukalana ..	293	0 16
		304	0 11
<i>Lot excluded.</i>			
2a ...	Tillangalavelkattuwa ..	4	0 0

Sheets C²⁴₁₉₋₂₇ and C²⁴₂₈₋₂₈

Surveyor-General's Office,
Colombo, June 18, 1907.

J. B. M. RIDOUT,
for Surveyor-General.

Anuradhapura S. O. 442

Order under Section 4, Sub-section (1), of "The Waste Lands Ordinances of 1897, 1899, 1900, and 1903," admitting Land to be Private Property.

In the matter of the land commonly called or known as Tillangalavelkattuwa, situate in the village of Tillangala in the Pahalawewu tulana of the Kende korale of the Nuwaragampalata, in the North-Central Province, and of "The Waste Lands Ordinances of 1897, 1899, 1900, and 1903."

WHEREAS in pursuance of section 1 of the said Ordinances it was duly notified on the 25th day of May, One thousand Nine hundred and Six, that if no claim to the land commonly called or known as Tillangalavelkattuwa, situate in the village of Tillangala in the Pahalawewu tulana of the Kende korale of the Nuwaragampalata, in the North-Central Province, containing in extent 4 acres, and shown as lot 2a in preliminary plan No. 455 and in the annexed certified tracing therefrom, was made to Walter Ernest Wait, Special Officer appointed under section 28 of the said Ordinances, within the period of three months from the date specified in such notice, such land would be deemed the property of the Crown and dealt with on account of the Crown (*vide* Notice No. 2,461):

And whereas Pinhami Badderlage Kapurala of Tamanna-alawaka made claim thereto, and I, Walter Ernest Wait, Special Officer appointed under section 28 of the said Ordinances, made due inquiry into such claim, I, with the consent of His Excellency the Governor, do hereby admit the claim of the said claimant and of Pinhamy Badderlage Baddeearala Anumetirala to the said land, as more fully described herein below, under section 4, sub-section (1), of the said Ordinances.

Description of the Land referred to.

The following lot situated in the village Tillangala in the Pahalawewu tulana of the Kende korale of the Nuwaragampalata, in the North-Central Province, as described in the annexed certified tracing:—

Preliminary plan 455.

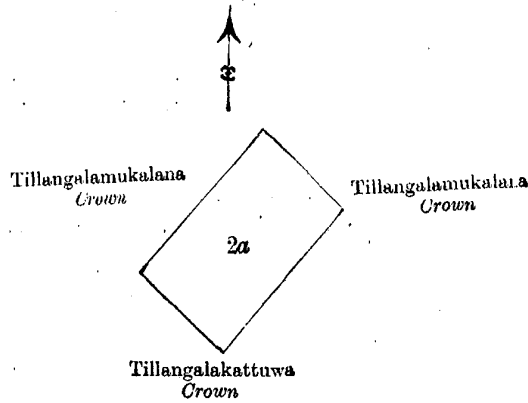
Lot.	Name of Land.	Extent.	
		A.	R. P.
2a ...	Tillangalavelkattuwa ...	4	0 0

and bounded as follows: on the north and east by Tillangalamukalana belonging to the Crown; on the south by Tillangalakattuwa belonging to the Crown; and on the west by Tillangalamukalana belonging to the Crown.

June 28, 1907.

W. E. WAIT,
Special Officer.

[For Tracing see page 900.]



Scale of 8 Chains to an Inch.

Situation : Tillangala village in Kenda korale of Anuradhapura District.

Preliminary plan 455.

Lot.	Name of Land.	Extent. A. R. P.
2a	Tillangalavelkattuwa	4 0 0

Sheet C ²⁴ 19-27

Surveyor-General's Office,
Colombo, June 18, 1907.

Anuradhapura S. O. 443

J. B. M. RIMOUT,
for Surveyor-General