

Ceylon Government Gazette

Published by Authority.

No. 6,200 — FRIDAY, AUGUST 16, 1907.

PART I.—General: Minutes, Proclamations, Appointments, and General Government Notifications. | PART III.—Provincial Administration.
 PART II.—Legal and Judicial. | PART IV.—Land Settlement.
 PART V.—Mercantile, Marine, Municipal, Local, &c.

Separate paging is given to each Part in order that it may be filed separately.

Part IV.—Land Settlement.

	PAGE		PAGE
Preliminary Notices	909	Final Orders	911

PRELIMINARY NOTICES.

Notice under "The Waste Lands Ordinances of 1897, 1899, 1900, and 1903."

TAKE notice that unless within three months from the 16th day of August, 1907, the persons, if any, who claim any interest in the lands hereinafter mentioned or to some interest therein make claim in person to the said lands or to some interest therein to the Assistant Government Agent of the Matara District, in the Southern Province, at the Matara Kachcheri:

Such Assistant Government Agent, in pursuance of the powers vested in him by "The Waste Lands Ordinances of 1897, 1899, 1900, and 1903," will declare by writing under his hand that the said lands, as to which no claim has been made, are the property of the Crown.

Matara Kachcheri,
August 16, 1907.

W. L. KINDERSLEY,
Assistant Government Agent.

Description of the Lands referred to.

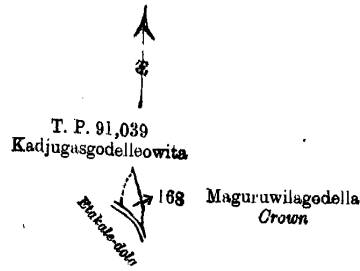
The following lots situate in the village of Welive in the Morawak korale of the Matara District, in the Southern Province, as described in the annexed tracings:—

I.

Preliminary plan 10.

Lot.	Name of Land.	Extent. A. R. P.
168	Kajugahadeniyaowita	0 0 25

and bounded as follows: on the north by T. P. 91,039, Kadjugasgodelleowita; on the east by Maguruwilagodella declared Crown; on the south and west by Etakale-dola.



Scale of 8 Chains to an Inch.

Situation : Welive village in Morawak korale of Matara District.

Preliminary plan 10.

Lot.	Name of Land.	Extent. A. R. P.
168	Kajugahadeniyaowita	0 0 25

Field sheet O ¹⁴
23—31

Surveyor-General's Office,
Colombo, April 5, 1907.

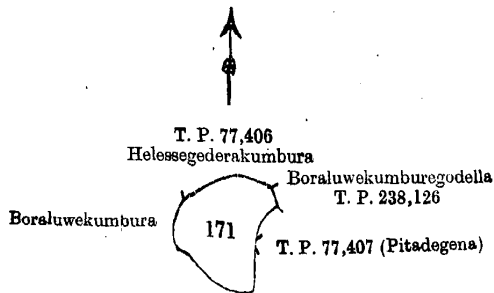
C. MEADEN,
for Surveyor-General.

II.

Preliminary plan 10.

Lot.	Name of Land.	Extent. A. R. P.
171	Boraluwegodella	1 3 1

and bounded as follows : on the north by T. P. 77,406, Helessegedarakumbura ; on the east by Boraluwekumburegodella (T. P. 238,126) and T. P. 77,407 (Pitadegena) ; on the south and west by Boraluwekumbura claimed by Jasin Arachhige Don Davit and others.



Scale of 8 Chains to an Inch.

Situation : Welive village in Morawak korale of Matara District.

Preliminary plan 10.

Lot.	Name of Land.	Extent. A. R. P.
171	Boraluwegodella	1 3 1

Field sheet O ¹⁴
23—31

Surveyor-General's Office,
Colombo, April 5, 1907
2,805

C. MEADEN,
for Surveyor-General.

FINAL ORDERS.

Order under Section 4, Sub-section (1), of "The Waste Lands Ordinances of 1897, 1899, 1900, and 1903," declaring Lands to be Crown Property.

In the matter of the lands commonly called or known as Julagawakoratuwa and Pusalketiyeheha, Pelediniyangahahena, &c., situate in the village of Kehelwatta in the Giruwa Pattu West of the Hambantota District, in the Southern Province, and of "The Waste Lands Ordinances of 1897, 1899, 1900, and 1903."

WHEREAS in pursuance of section 1 of the said Ordinances it was duly notified on the 16th day of February, One thousand Nine hundred and Six, that if no claim to the lands commonly called or known as Julagawakoratuwa and Pusalketiyeheha, Pelediniyangahahena, &c., situate in the village of Kehelwatta in the Giruwa Pattu West of the Hambantota District, in the Southern Province, containing in extent 179 acres 1 rood and 5 perches, and shown as lots 1, 4, 4e, 15, and 17 in preliminary plan No. 137 and in the annexed certified tracing therefrom, was made to Walter Ernest Wait, Special Officer appointed under section 28 of the said Ordinances, within the period of three months from the date specified in such notice, such lands would be deemed the property of the Crown and dealt with on account of the Crown (*vide* Notice No. 2,367):

And whereas (1) Don Davith Manchanayaka Jayawardana, (2) Don Nikulas Manchanayaka Jayawardana, (3) Don Andris Wijewikkrama Vidana Patirana, (4) Don Juanis Abesundara Dissanayaka Wirakon, (5) Karanayakage Don Janis, (6) Atahauda Patiranage Don Andris, (7) Banagalage Sabehamy, (8) Banagalage Dines, (9) Malawige Simanhamy, (10) Kankanan Vitaranage Andris, (11) Kankanan Patiranage Andris, (12) Kankanan Patiranage Janis, (13) Deiyandara Gamage Davith, (14) Udagangoda Patiranage Siman, (15) Athauda Patiranage Punchi Appuhamy, (16) Don Bastian Muttukumarana, (17) Kalungallege Pedrishamy, (18) Malawi Achchige Andrishamy, (19) Malawi Achchige Dineshami, (20) Beranapanatara Gammachcharige Don Nikulas, made claim thereto; and whereas the said claimants have withdrawn their claims to the said land, I, Walter Ernest Wait, Special Officer appointed under section 28 of the said Ordinances, under and by virtue of the powers vested in me in that behalf by section 4 of the said Ordinances, do hereby on this 27th day of July, 1907, order and declare, under section 4, sub-section (1), of the said Ordinances, that the said lands, as more fully described herein below, are the property of the Crown.

Description of the Lands referred to.

The following lots situated in the village of Kehelwatta in the Giruwa pattu west of the Hambantota District, in the Southern Province, as described in the annexed certified tracing:—

Preliminary plan 137.

Lot.	Name of Land.	Extent.		
		A.	R.	P.
1	Julagawakoratuwa and Pusalketiyeheha	7	0	6
4	Pelediniyangahahena, Miyanakolamadittekoratuwa, Mahagalahena, Dikgedigahahena, Ehelagawahena, Udawattchena, &c., &c.	117	0	29
4e	Ambagahawattchena	0	1	31
15	Millagahakumbureatmaga	1	2	14
17	Palugahawattchena, Ketakelagahahena, Gurugodellahena, Koswattchena, Lihiniyaketiyeheha, Pitapurana-atmaga, Rukattanagahadeniye-atmaga	53	0	5
		179	1	5

and bounded as follows: on the north by the village limit of Medakanda, the Urubokka-oya, the village limit of Medakanda; on the east by the village limit of Udawelmulla, Julagawakoratuwa belonging to Don Nikulas, Udawatta belonging to Don Nikulas, Kamalagawawatta claimed by Don Nikulas, the Urubokka-oya, the village limit of Siyarapitiya; on the south by a Gansabhawa path, Alawattelandewatta claimed by Don Davith Jayawardana, Vel Vidane, Pitapurana claimed by Don Abraham Vaniga Chintamana Mohotti and others, Pitapurana-atmaga belonging to K. Don Janis and others, the Urubokka-oya, Galmulla claimed by Gamage Senarathamy and others, Muttettuwakumbura claimed by Don Andris Dahanayaka and others, the Urubokka-oya; and on the west by the Urubokka-oya, Katukomegawahena sold by the Crown, a Gansabhawa path.

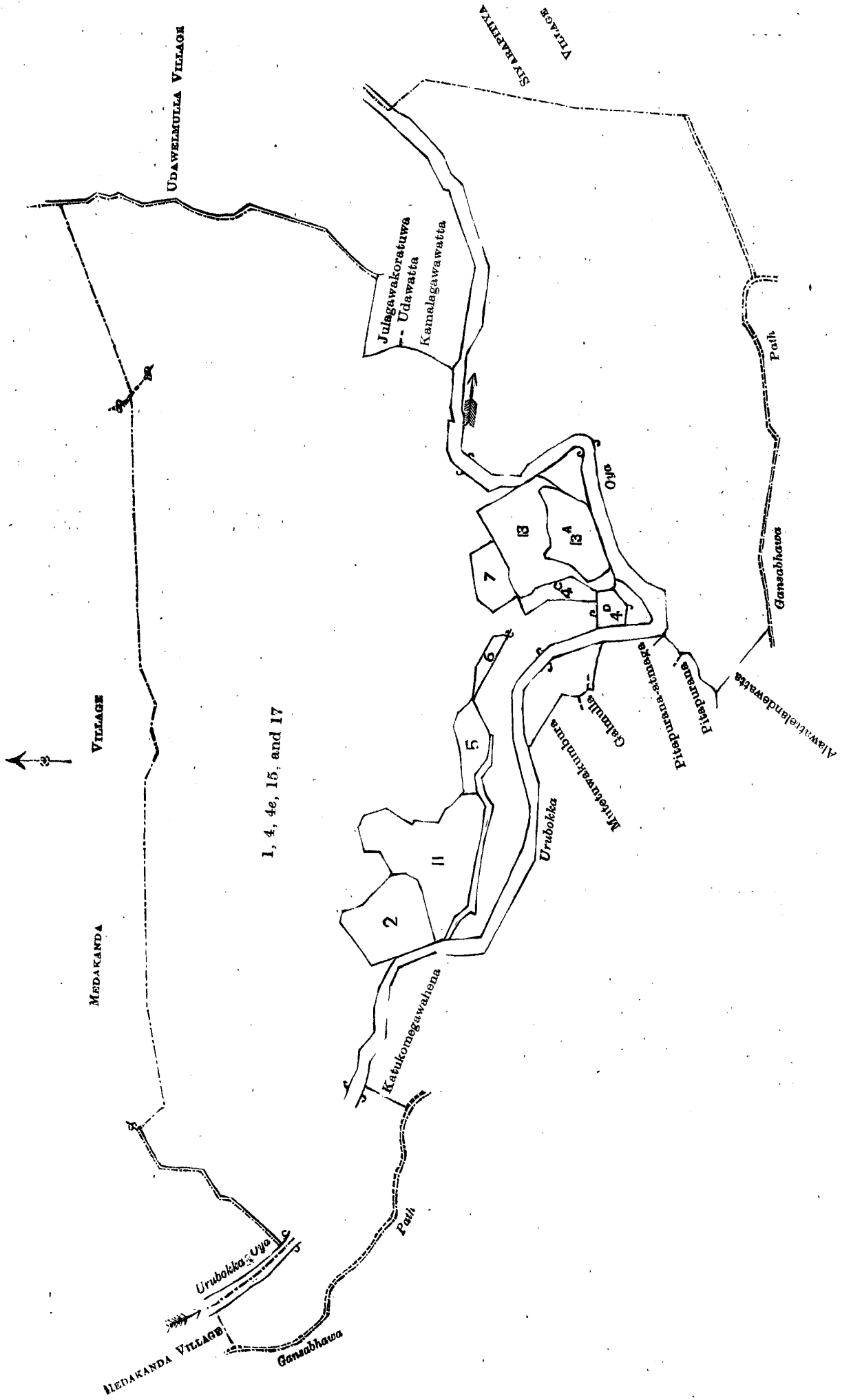
NOTE.—The following lots lying within the above boundaries are excluded from this order, and their aggregate acreage of 13 acres and 1 perch is not included in the acreage of 179 acres 1 rood and 5 perches given above:—

Preliminary plan 137.

Lot.	Name of Land.	Extent.		
		A.	R.	P.
2	Madanaidegewatta	2	0	18
4c	Kanatherina-atmaga	0	2	8
4d	Ambagahadeniya	0	1	24
5	Gamagewatta	0	3	14
6	Nelugahagawadeniya (T. P. 239,794)	0	1	5
7	Kebellaketiyeheha	0	3	11
11	Galapellunawatta	3	3	16
13	Gamagekumbura and Malapalakumbura	2	2	23
13a	Malapalakumbura (T. P. 93,518)	1	2	2
		13	0	1

July 27, 1907.

W. E. WAIT,
Special Officer.



1, 4, 4e, 15, and 17

Scale of 8 Chains to an Inch.

Situation : Kehelwatta village in West Giruwa pattu of Hambantota District.

Preliminary plan 137.

Lot.	Name of Land.	Extent.		
		A.	R.	P.
1	Julagawakoratuwa and Pusalketiyehena	7	0	6
4	Peledeniyangahahena, Miyanakolamadittekoratuwa, Mahagalahena, Dikgedigahahena, Ehelagawahena, Udawattehena, &c., &c.	117	0	29
4c	Ambagahawattahena	0	1	31
15	Millagahakumbureatmaga	1	2	14
17	Palugahawattehena, Ketakelagahahena, Gurugodellahena, Koswattehena, Lihiniyaketiyehena, Pitapurana-atmaga, Rukattanagahadeniye-atmaga	53	0	5
<i>Lots excluded.</i>		179	1	5
2	Madanaidegewatta	2	0	18
4c	Kanatherina-atmaga	0	2	8
4d	Ambagahadeniya	0	1	24
5	Gamagewatta	0	3	14
6	Nelugahagawadeniya (T. P. 239,794)	0	1	5
7	Kebellaketiyewatta	0	3	11
11	Galapellunawatta	3	3	16
13	Gamagekumbura and Malapalakumbura	2	2	23
13a	Malapalakumbura (T. P. 93,518)	1	2	2
		13	0	1

Field sheet O 15
7-15

Surveyor-General's Office,
Colombo, June 13, 1907.
Hambantota S. O. 171

J. B. M. RIDOUT,
for Surveyor-General.

Order under Section 4, Sub-section (1), of "The Waste Lands Ordinances of 1897, 1899, 1900, and 1903," declaring Lands to be Crown Property.

In the matter of the lands commonly called or known as Deniyahena and Imelahena, situate in the village of Kariwilakanda in the Giruwa Pattu West of the Hambantota District, in the Southern Province, and of "The Waste Lands Ordinances of 1897, 1899, 1900, and 1903."

WHEREAS in pursuance of section 1 of the said Ordinances it was duly notified on the 5th day of February, One thousand Nine hundred and Four, that if no claim to the lands commonly called or known as Deniyahena and Imelahena, situate in the village of Kariwilakanda in the Giruwa Pattu West of the Hambantota District, in the Southern Province, containing in extent 9 acres and 1 perch, and shown as lots 33, 35, 35c, and 35d in preliminary plan No. 133 and in the annexed certified tracing therefrom, was made to John George Fraser, Special Officer appointed under section 28 of the said Ordinances, within the period of three months from the date specified in such notice, such lands would be deemed the property of the Crown and dealt with on account of the Crown (*vide* Notice No. 1,849):

And whereas (1) Kariwilakandage Naidehamy, (2) Kariwilakandage Huratalhamy, (3) Jalatge Janis, all of Kariwilakanda, made claim thereto, and whereas the said 1st and 2nd claimants have withdrawn their claims to the said lands; and whereas the said 3rd claimant having been duly called upon by me by a notice in writing under section 4, sub-section (1), of the said Ordinances, duly served upon him to produce before me the evidence and documents upon which he might rely in proof of his claim, and not having so appeared or produced such evidence and documents, I, John George Fraser, Special Officer appointed under section 28 of the said Ordinances, under and by virtue of the powers vested in me in that behalf by section 4 of the said Ordinances, do hereby on this 6th day of July, 1907, order and declare, under section 4, sub-section (1), of the said Ordinances, that the said lands, as more fully described herein below, are the property of the Crown.

Description of the Lands referred to.

The following lots situated in the village of Kariwilakanda in the Giruwa Pattu West of the Hambantota District, in the Southern Province, as described in the annexed certified tracing:—

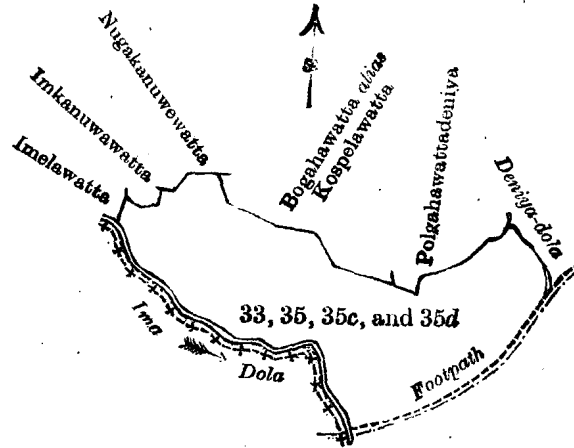
Preliminary plan 133.

Lot.	Name of Land.	Extent.		
		A.	R.	P.
33	Deniyahena	0	2	32
35	Imelahena	7	1	5
35c	Deniyahena	1	0	0
35d	Do.	0	0	4
		9	0	1

and bounded as follows: on the north by Imelawatta belonging to Kariwilakandage Naidehamy, Imkanuwawatta belonging to Kariwilakandage Huratalhamy, Nugakanuwewatta claimed by K. Koratala, Bogahawatta *alias* Kospelawatta claimed by Jalatge Janis, Polgahawattedeniya claimed by K. K. Suba and others; on the east by the Deniyadola, a footpath; on the south by a footpath, the Ima-dola; and on the west by the Ima-dola.

July 6, 1907.

J. G. FRASER.
Special Officer.



Scale of 8 Chains to an Inch.

Situation: Kariwilakanda village in Giruwa Pattu West of Hambantota District.

Preliminary plan 133.

Lot.	Name of Land.	Extent.		
		A.	R.	P.
33	Deniyahena	0	2	32
35	Imelahena	7	1	5
35c	Deniyahena	1	0	0
35d	Do.	0	0	4
		9	0	1

Field sheet O 15
6-14

Surveyor-General's Office,
Colombo, June 24, 1907.
Hambantota S. O. 172

J. B. M. RIDOUT.
for Surveyor-General.

Order under Section 2 of "The Waste Lands Ordinances of 1897, 1899, 1900, and 1903," declaring Lands to be Crown Property.

In the matter of the lands commonly called or known as Pahala-arawa and Heenarawa, situate in the village of Galbokka in the Dambagalla korale of the Wellassa division, in the Province of Uva and of "The Waste Lands Ordinances of 1897, 1899, 1900, and 1903."

THE notice required by section 1 of "The Waste Lands Ordinances of 1897, 1899, 1900, and 1903," having been duly published in manner prescribed by that section in respect of the above-named lands (*vide*, Notice No. 2,693), and no claim having been made to the said lands or to any interest therein within the period of three months from the date specified in the said notice, I, John George Fraser, Special Officer appointed under section 28 of the said Ordinances, under and by virtue of the powers vested in me in that behalf by section 2 of the said Ordinances, do hereby on this 18th day of July, 1907, order and declare that the said lands, as more fully described herein below, situate in the village of Galbokka in the Dambagalla korale of the Wellassa division in the Province of Uva, and shown as lots 10 and 31, in preliminary plan No. 77 and in the annexed certified tracings therefrom, and containing in extent 1 acre and 36 perches, are the property of the Crown.

Description of the Lands referred to.

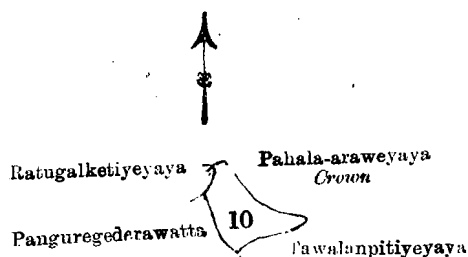
The following lots situated in the village of Galbokka in the Dambagalla korale of the Wellassa division, in the Province of Uva, as described in the annexed certified tracings:—

I.

Preliminary plan 77.

Lot.	Name of Land.	Extent.		
		A.	R.	P.
10	Pahala-arawa	0	2	38

and bounded as follows : on the north and east by Pahala-araweyaya belonging to the Crown ; on the south by Tawalampitiyeyaya claimed by Gamagedara Appuhamy and others ; on the west by Panguregedarawatta claimed by Panguregedara Kiriwante and others, Ratugalketiyyaya claimed by Gamagedara Appuhamy and others.



Scale of 8 Chains to an Inch.

Situation : Galbokka village in Dambagalla korale.

Preliminary plan 77.

Lot.	Name of Land.	Extent. A. R. P.
10	Pahala-arawa	0 2 38

Sheet M ⁹ 34—42

Surveyor-General's Office,
Colombo, July 13, 1907.

C. MEADEN,
for Surveyor-General.

II.

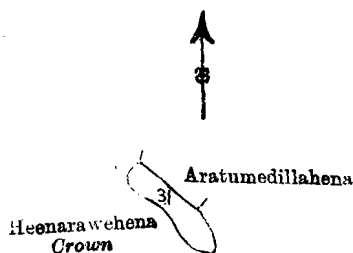
Preliminary plan 77.

Lot.	Name of Land.	Extent. A. R. P.
31	Heenarawa	0 1 38

and bounded as follows : on the north by Aratumedillahena claimed by A. Malika and others ; on the east, south, and west by Heenarawehena belonging to the Crown.

The 18th day of July, 1907.

J. G. FRASER,
Special Officer.



Scale of 8 Chains to an Inch.

Situation : Galbokka village in Badulla District.

Preliminary plan 77.

Lot.	Name of Land.	Extent. A. R. P.
31	Heenarawa	0 1 38

Field sheet M ⁹ 50—58

Surveyor-General's Office,
Colombo, February 5, 1907.
Uva S. O., 1,013

C. MEADEN,
for Surveyor-General.

Order under Section 4, Sub-section (1), of "The Waste Lands Ordinances of 1897, 1899, 1900, and 1903."

In the matter of the land commonly called or known as Dambagahagodahena *alias* Welwetiya, situate in the village of Pallewelipitiya in the Medagam korale of the Wellassa division, in the Province of Uva, and of "The Waste Lands Ordinances of 1897, 1899, 1900, and 1903."

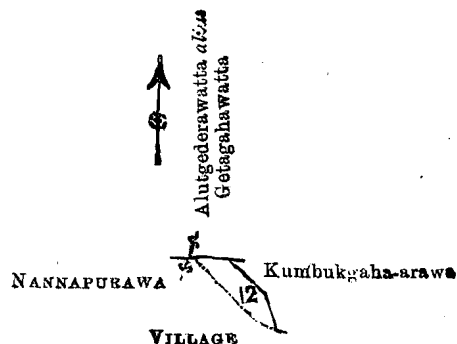
WHEREAS in pursuance of section 1 of the said Ordinances it was duly declared and notified on the 13th day of July, One thousand Nine hundred and Six, that if no claim to the land commonly called or known as Dambagahagodahena *alias* Welwetiya, situate in the village of Pallewelipitiya in the Medagam korale of the Wellassa division, in the Province of Uva, containing in extent 1 rood and 9 perches, and shown as lot 12 in preliminary plan No. 134, was made to H. O. Fox, Special Officer appointed under section 28 of the said Ordinances, within the period of three months from the date specified in the said notice, such land would be deemed the property of the Crown and dealt with on account of the Crown (*vide* Notice No. 2,505):

And whereas Alutgedara Banda made claim thereto, and the aforesaid H. O. Fox, Special Officer appointed under section 28 of the said Ordinances, made due inquiry into such claim; and whereas the said H. O. Fox, Special Officer, and the said claimant have, with consent of His Excellency the Governor, come to an agreement in writing concerning the said land, under section 4, sub-section (1), of the said Ordinances:

Whereby it was ordered, in pursuance of the agreement afore-mentioned, that the said claimant Alutgedara Banda should pay to the Government Agent at Badulla a sum of Four Rupees and Seventy Cents (Rs. 4.70), as purchase amount for the said land on or before the 20th day of May, One thousand Nine hundred and Seven; and whereas the said claimant has duly paid the said amount agreed upon by the due date, the said claimant is hereby declared to be the purchaser of the said land commonly called or known as Dambagahagodahena *alias* Welwetiya, situate in the village of Pallewelipitiya in the Medagam korale of the Wellassa division, in the Province of Uva, containing in extent 1 rood and 9 perches, and shown as lot 12 in preliminary plan No. 134 and in the annexed certified tracing therefrom, and bounded as follows: on the north by Alutgedarawatta *alias* Getagahawatta claimed by Alutgedara Kiriwante; on the east by Kumbukgaha-arawa claimed by Alutgedara Banda and others; on the south and west by the village limit of Nannapurawa.

J. G. FRASER,
Special Officer.

The 2nd day of July, 1907.



Scale of 8 Chains to an Inch.

Situation: Pallewelipitiya village in Medagam korale.

Preliminary plan 134.

Lot.	Name of Land.	Extent.		
		A.	R.	P.
12	Dambagahagodahena <i>alias</i> Welwetiya	0	1	9
	Sheet M 54-62			

Surveyor-General's Office,
Colombo, May 26, 1906.

Uva S. O., 1,014

R. S. TEMPLETON,
for Surveyor-General.

Order under Section 4, Sub-section (1), of "The Waste Lands Ordinances of 1897, 1899, 1900, and 1903," declaring Land to be Crown Property.

In the matter of the land commonly called or known as Ilangamalwattehena, situate in the village of Pallewelipitiya in the Medagam korale of the Wellassa division, in the Province of Uva, and of "The Waste Lands Ordinances of 1897, 1899, 1900, and 1903."

WHEREAS in pursuance of section 1 of the said Ordinances it was duly notified on the 13th day of July, One thousand Nine hundred and Six, that if no claim to the land commonly called or known as Ilangamalwattehena, situate in the village of Pallewelipitiya in the Medagam korale of the Wellassa division, in the Province of Uva, containing in extent 15 acres 3 roods and 34 perches, and shown as lot 4 in preliminary plan No. 134 and in the annexed certified tracing therefrom, was made to H. O. Fox, Special Officer appointed under section 28 of the said Ordinances, within the period of three months from the date specified in such notice, such land would be deemed the property of the Crown and dealt with on account of the Crown (*vide* Notice No. 2,505):

And whereas (1) D. C. Kotalawala, (2) Alamalpota Gamagedara Ratnayaka Mudiyansele Uku Banda, and (3) Alamalpota Gamagedara Ratnayaka Mudiyansele Webusana made claim thereto; and whereas the said claimants have withdrawn their claims to the said land, I, John George Fraser, Special Officer

appointed under section 28 of the said Ordinances, under and by virtue of the powers vested in me in that behalf by section 4 of the said Ordinances, do hereby on this 2nd day of July, 1907, order and declare, under section 4, sub-section (1), of the said Ordinances, that the said land, as more fully described herein below, is the property of the Crown.

Description of the Land referred to.

The following lot situated in the village of Pallewelipitiya in the Medagam korale of the Wellassa division, in the Province of Uva, as described in the annexed certified tracing:—

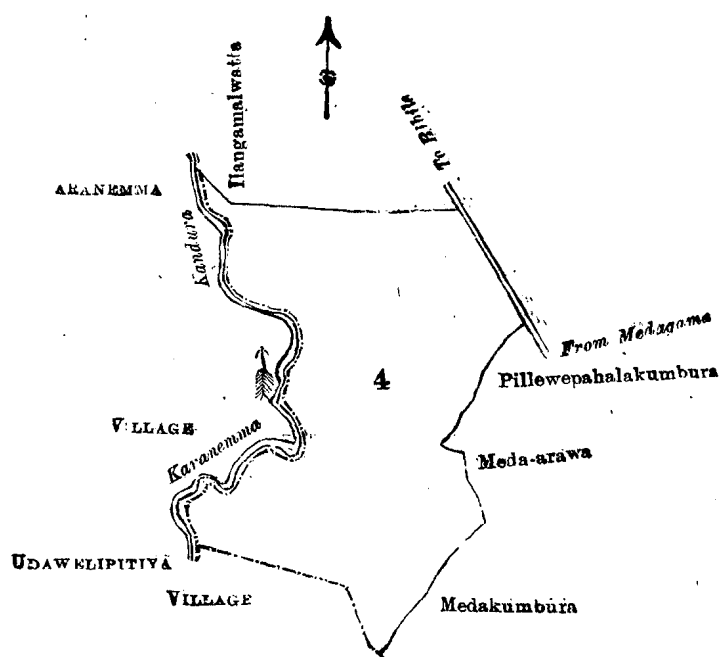
Preliminary plan 134.

Lot.	Name of Land.	Extent. A. R. P.
4	Ilangamalwattehena	15 3 34

and bounded as follows: on the north by Ilangamalwatta sold by Crown; on the east by the road from Bibile to Medagama, Pillewepahalakumbura claimed by Saruwasin of Kotabowa, Meda-arawa claimed by Pinwatte Ukku Banda and others, Medakumbura claimed by ditto; on the south by the village limit of Udawelipitiya; on the west by the Karanemmakandura (the village limit of Karanemima).

The 2nd day of July, 1907.

J. G. FRASER,
Special Officer.



Scale of 8 Chains to an Inch.

Situation: Pallewelipitiya village in Medagam korale.

Preliminary plan 134.

Lot.	Name of Land.	Extent. A. R. P.
4	Ilangamalwattehena	15 3 34

Sheet M 54-62³

Surveyor-General's Office,
Colombo, May 26, 1906.
Uva S. O. 1,015

R. S. TEMPLETON,
for Surveyor-General.

Order under Section 2 of "The Waste Lands Ordinances of 1897, 1899, 1900, and 1903," declaring Lands to be Crown Property.

In the matter of the lands commonly called or known as Bandarawelapatana *alias* Dambullekandepatana, Gabbalgodapatana, Imkandebdapatana, &c., situate in the village of Kabillawela in the Mahapalata korale of the Udukinda division, in the Province of Uva, and of "The Waste Lands Ordinances of 1897, 1899, 1900, and 1903."

THE notice required by section 1 of "The Waste Lands Ordinances of 1897, 1899, 1900, and 1903," having been duly published in manner prescribed by that section in respect of the above-named lands (*vide* Notice No. 2,688), and no claim having been made to the said lands or to any interest therein within the period of three months from the date specified in the said notice, I, John George Fraser, Special Officer appointed

under section 28 of the said Ordinances, under and by virtue of the powers vested in me in that behalf by section 2 of the said Ordinances, do hereby on this 3rd day of July, 1907, order and declare that the said lands, as more fully described herein below, situate in the village of Kabillawela in the Mahapalata korale of the Udukinda division, in the Province of Uva, and shown as lots 1, 1b, 1c, 1e, 1f, 2, 8, 16, 17, 21a, 21b, 22, 23, 24, 31a, 19, 20, 38, 40, and 49 in preliminary plan No. 118 and in the annexed certified tracings therefrom and containing in extent 254 acres 2 roods and 18 perches, are the property of the Crown.

Description of the Lands referred to.

The following lots situated in the village of Kabillawela in the Mahapalata korale of the Udukinda division, in the Province of Uva, as described in the annexed certified tracings:—

I.

Preliminary plan 118.

Lot.	Name of Land.	Extent.	
		A.	R. P.
1	Bandarawelapatana <i>alias</i> Dambullakandepatana, Gabbalagodapatana, Inikandbeddapatana, Galpotakapollapatana, Huriatahinnepatana	196	2 13
1b	Bandarawelapatana	14	2 30
1c	Do.	2	1 10
1e	Inikanbeddepatana	0	0 12
1f	Do.	0	1 18
2	Bandarawelapatana	1	1 25
8	Pannilakumburapatana <i>alias</i> Huriatahinnepatana, Inikanbeddepatana	1	1 36
16	Pannilakandurapatana	0	1 2
17	Minuwanwewaulpota	0	2 22
21a	Kahatagasarawepatana	0	0 7
21b	Do.	0	0 30
22	Do.	0	2 34
23	Minuwanwewapatana, Kahatagasarawepatana	9	3 18
24	Elletotapatana	0	1 24
31a	Gatahamadittapatana	3	0 20
		232	0 21

and bounded as follows: on the north by the boundary of Bandarawela town, the village limit of Kabillawela (B. S. P. P. 33); on the east by the village limit of Mahaulpotha; on the south by the high road from Bambaragama to Bandarawela, Galwetiyeakumburemullewatta claimed by Galwetiyeakumburegedara Siyatu, Gatahamadittapatana claimed by ditto, Galwetiyeakumburewatta claimed by Galwetiyeakumburegedara Siri Badde, Mullewatta, claimed by Mulewattagedara Heen Siyatu, Panwewawatta claimed by the heirs of Periyawan Kangany, T. Ps. 179,221, 179,220, 210,280, Kahatagaha-arawepatana belonging to the Crown, Hapugahakumbura claimed by N. Banda, the Elletota-oya, Iddeganarewuhena claimed by Dimbulettenegedara Suwandarala, the Elletota-oya, a railway bridge and railway line, the high road from Bambaragama to Bandarawela, Elatotawatta belonging to the Crown, the high road from Bambaragama to Bandarawela, T. P. 81,302, the high road from Bambaragama to Bandarawela, T. Ps. 120,345, 120,350, 120,351, 120,350, 120,345, 120,350, 120,351, 120,350, 81,302, the Kahattewela-oya; on the west by the Kahattewela-oya, the village limit of Kahattewela, T. Ps. 120,349, 120,348, 120,349, 120,346, 120,347.

NOTE.—The following lots lying within the above boundaries are excluded from this order, and their aggregate acreage of 72 acres and 39 perches is not included in the acreage of 232 acres and 21 perches given above:—

Preliminary plan 118.

Lot.	Name of Land.	Extent.	
		A.	R. P.
4	Pannilakandurewatta (T. P. 154,123)	0	1 22
4a	Do. do.	1	3 26
4b	Do. do.	0	0 35
5	Pannilakandurakumbura (T. P. 173,831)	1	3 29
6	Do. (T. P. 173,829)		
7	Do. (T. P. 173,830)		
9	Inikanbeddepatana	1	0 36
10	Inikanbeddekumbura	4	2 10
11	Galpotakapallaulpota	1	0 30
12	Galpotakapallepatana	0	2 17
13	Do.	0	0 8
15	Galketiyeakumbura <i>alias</i> Inikanbeddekumbura, Inikanbeddehena	2	3 0
15a	Pannilakandurakumbura	0	3 22
18	Inikanbeddekumbura (T. P. 155,253)	1	2 4
31	Gatahamaditta (part of T. P. 158,055)	55	0 0
		72	0 39

Situation : Kabillawela village in Mahapalata korale of Badulla District.

Preliminary plan 118.

Lot.	Name of Land.	Extent.	
		A.	R. P.
1	Bandarawelapatana <i>alias</i> Dambullakandepatana, Gabbalgodapatana, Inikanbeddepatana, Gal- potakapollapatana, Huritahinnepatana	196	2 13
1b	Bandarawelapatana	14	2 30
1c	Do.	2	1 10
1e	Inikanbeddepatana	0	0 12
1f	Do.	0	1 18
2	Bandarawelapatana	1	1 25
8	Pannilakumburapatana <i>alias</i> Huritahinnepatana, Inikanbeddepatana	1	1 36
16	Pannilakandurapatana	0	1 2
17	Minuwanwewaulpota	0	2 22
21a	Kahatagasarawepatana	0	0 7
21b	Do.	0	0 30
22	Do.	0	2 34
23	Minuwanwewapatana, Kahatagasarawepatana	9	3 18
24	Elletotapatana	0	1 24
31a	Gatahamadittapatana	3	0 20
		232	0 21

Lots excluded.

4	Pannilakandurewatta (T. P. 154,123)	0	1 22
4a	Do. do.	1	3 26
4b	Do. do.	0	0 35
5	Pannilakandurakumbura (T. P. 173,831)	1	3 29
6	Do. (T. P. 173,829)		
7	Do. (T. P. 173,830)		
9	Inikanbeddepatana	1	0 36
10	Inikanbeddekumbura	4	2 10
11	Galpotakapallupota	1	0 30
12	Galpotakapallepatana	0	2 17
13	Do.	0	0 8
15	Galketiye-kumbura <i>alias</i> Inikanbeddekumbura, Inikanbeddehena	2	3 0
15a	Pannilakandurakumbura	0	3 22
18	Inikanbeddekumbura (T. P. 155,253)	1	2 4
31	Gatahamaditta (part of T. P. 158,055)	55	0 0
		72	0 39

Sheets M ¹² 51-59 & M ¹² 52-60

Surveyor-General's Office,
Colombo, January 31, 1907.

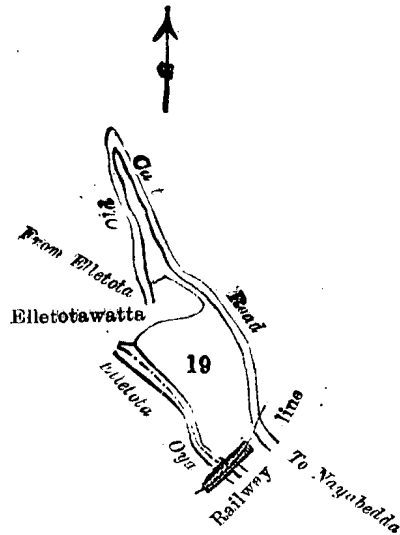
C. MEADEN,
for Surveyor-General

II.

Preliminary plan 118.

Lot.	Name of Land.	Extent.	
		A.	R. P.
19	Kudagodahena	2	1 24

and bounded as follows : on the north and east by the old cart road from Ellatota to Nayabedda ; on the south by the railway line ; on the west by the Ellatota-oya, and Ellatotawatta claimed by M. Martis Peris, the old cart road from Ellatota to Nayabedda.



Scale of 8 Chains to an Inch.

Situation : Kabillawela village in Mahapalata korale of Badulla District.

Preliminary plan 118.

Lot.	Name of Land.	Extent. A. R. P.
19	Kudagodahena	2 1 24
	Field sheet M ¹² 51--59	

Surveyor-General's Office,
Colombo, January 31, 1907.

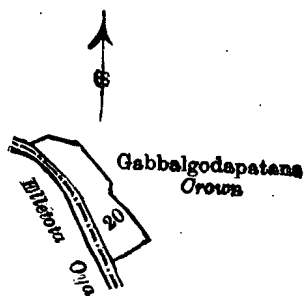
C. MEADEN,
for Surveyor-General.

III.

Preliminary plan 118.

Lot.	Name of Land.	Extent. A. R. P.
20	Iddeganarawehena	0 2 36

and bounded as follows : on the north, east, and south by Gabbalgodapatana belonging to the Crown ; on the west by the Ellatota-oya.



Scale of 8 Chains to an Inch.

Situation : Kabillawela village in Mahapalata korale of Badulla District.

Preliminary plan 118.

Lot.	Name of Land.	Extent. A. R. P.
20	Iddeganarawehena	0 2 36
	Field sheet M ¹² 51--59	

Surveyor-General's Office,
Colombo, January 31, 1907.

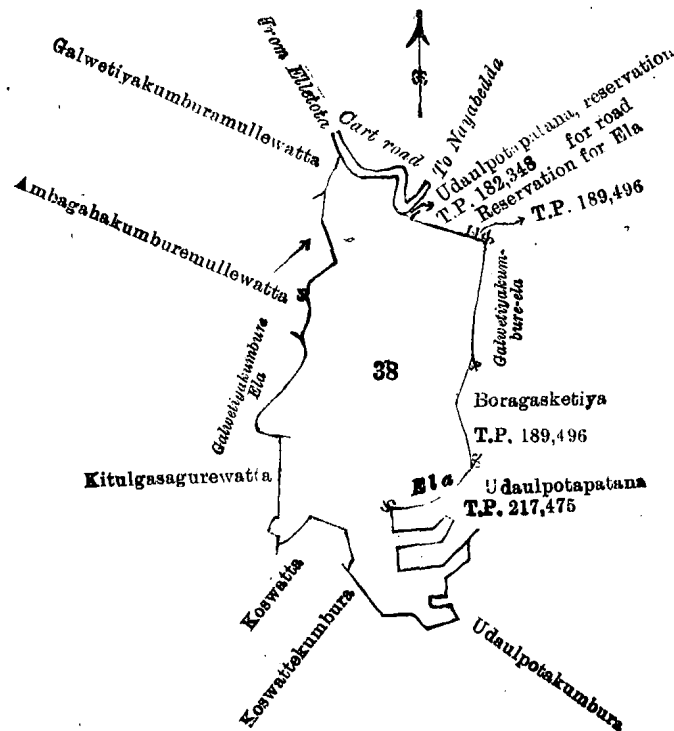
C. MEADEN,
for Surveyor-General.

IV.

Preliminary plan 118.

Lot.	Name of Land.	Extent. A. R. P.
38	Ambagahakumburepatana	10 2 18

and bounded as follows : on the north by the cart road from Elletota to Nayabedda, Udaulpotapatana (road reservation), T. P. 182,348, reservation for an ela, T. P. 189,496 ; on the east by the Galweti yakumbura-ela, Boragasketiya (T. P. 189,496), an ela, Udaulpotapatana (217,475), Udaulpotakumbura claimed by Maliaddegedara Banda ; on the south by Udaulpotakumbura claimed by Maliyaddegedara Banda, Koswattakumbura claimed by Dowe Banda, Koswatta claimed by ditto ; on the west by Kitulgasagurewatta claimed by Mahakolle Ukku Banda, the Galweti yakumbure-ela, Ambagahakumburemullewatta claimed by Ambagahakumbure Appuhamy, Galweti yakumburemullewatta claimed by Galweti yakumbure Siyatu.



Scale of 8 Chains to an Inch.

Situation : Kabillawela village in Mahapalata korale of Badulla District.

Preliminary plan 118.

Lot.	Name of Land.	Extent. A. R. P.
38	Ambagahakumburepatana	10 2 18

Field sheets M 12 52-60 & M 17 4-12

Surveyor-General's Office,
Colombo, January 31, 1907.

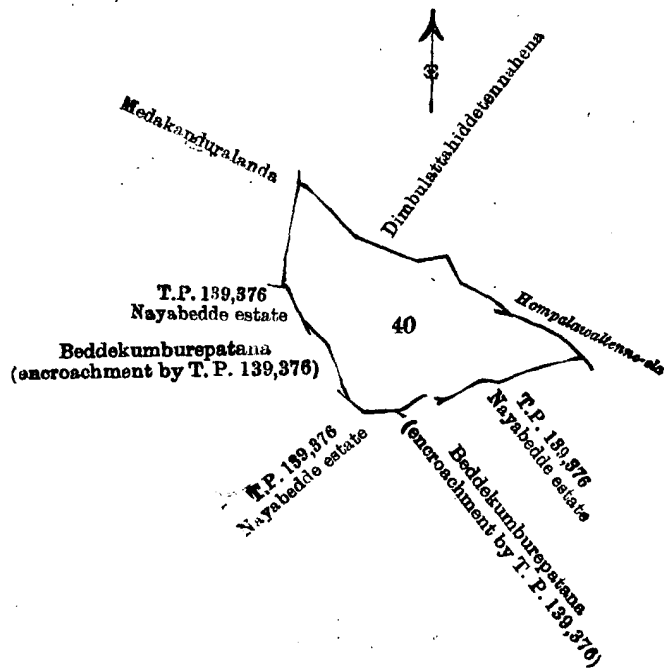
C. MEADEN,
for Surveyor-General.

V.

Preliminary plan 118.

Lot.	Name of Land.	Extent. A. R. P.
40	Sohnpittaniyapatana <i>alias</i> Beddekumburepatana	5 3 32

and bounded as follows : on the north by Dimbulattehiddetennehena claimed by Edirisuriya Mudiyansele Kiri Banda ; on the east by Dimbulattehiddetennehena claimed by Edirisuriya Mudiyansele Kiri Banda, the Hompolawaltenne-ela ; on the south by T. P. 139,376 (Nayabedda estate), Beddekumburepatana (encroachment by T. P. 139,376), T. P. 139,376 (Nayabedda estate) ; on the west by Beddekumburepatana (encroachment by T. P. 139,376), T. P. 139,376 (Nayabedda estate), Medakanduralanda claimed by Edirisuriya Mudiyansele Kiri Banda.



Scale of 8 Chains to an Inch.

Situation : Kabillawela village in Mahapalata korale of Badulla District.

Preliminary plan 118.

Lot.	Name of Land.	Extent. A. R. P.
40	Sohonpittaniyapatana <i>alias</i> Beddekumburepatana...	5 3 32

Field sheet M ¹⁷₄₋₁₂

Surveyor-General's Office,
Colombo, January 31, 1907.

C. MEADEN,
for Surveyor-General.

VI.

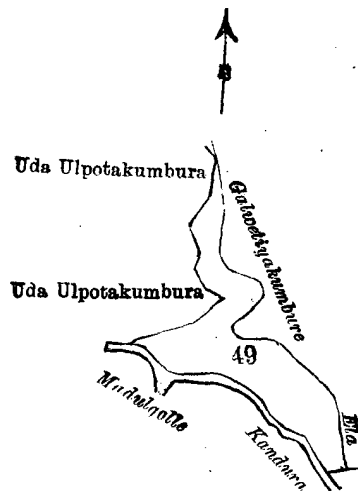
Preliminary plan 118.

Lot.	Name of Land.	Extent. A. R. P.
49	Wewewattehena	2 3 7

and bounded as follows : on the north and east by the Galwetiya-kumbure-ela ; on the south by the Madulgollekandura ; on the west by Udaulpotakumbura claimed by Alutgedara Rammalhamy, Udaulpotakumbura claimed by Uduwaragedara Kiri Banda.

The 3rd day of July, 1907.

J. G. FRASER,
Special Officer.



Scale of 16 Chains to an Inch.

Situation : Kabillawela village in Mahapalata korale of Badulla District.

Preliminary plan 118.

Lot.	Name of Land.	Extent.	
		A.	R. P.
49	Wewewattehena	2	3 7

Field sheet M ¹⁷_{4—12}

Surveyor-General's Office,
Colombo, January 31, 1907.
Uva S. O. 1,016

C. MEADEN,
for Surveyor-General.

**Order under Section 4, Sub-section (1), of "The Waste Lands Ordinances of 1897, 1899, 1900, and 1903,"
declaring Land to be Crown Property.**

In the matter of the land commonly called or known as Getahamadittepatana, situate in the village of Kabillawela in the Mahapalata korale of the Udukinda division, in the Province of Uva, and of "The Waste Lands Ordinances of 1897, 1899, 1900, and 1903."

WHEREAS in pursuance of section 1 of the said Ordinances it was duly notified on the 22nd day of March, One thousand Nine hundred and Seven, that if no claim to the land commonly called or known as Getahamadittepatana, situate in the village of Kabillawela in the Mahapalata korale of the Udukinda division, in the Province of Uva, containing in extent 2 roods and 10 perches, and shown as lot 29 in preliminary plan No. 118 and in the annexed certified tracing therefrom, was made to John George Fraser, Special Officer appointed under section 28 of the said Ordinances, within the period of three months from the date specified in such notice, such land would be deemed the property of the Crown and dealt with on account of the Crown (*vide* Notice No. 2,688) :

And whereas Dandugollewatte Siyatu of Kabillawela made claim thereto, and whereas the said claimant has withdrawn his claim to the said land, I, John George Fraser, Special Officer appointed under section 28 of the said Ordinances, under and by virtue of the powers vested in me in that behalf by section 4 of the said Ordinances, do hereby on this 3rd day of July, 1907, order and declare, under section 4, sub-section (1), of the said Ordinances, that the said land, as more fully described herein below, is the property of the Crown.

Description of the Land referred to.

The following lot situated in the village Kabillawela in the Mahapalata korale of the Udukinda division, in the Province of Uva, as described in the annexed certified tracing :—

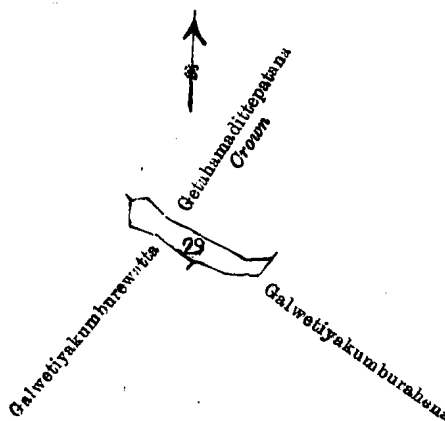
Preliminary plan 118.

Lot.	Name of Land.	Extent.	
		A.	R. P.
29	Getahamadittepatana	0	2 10

and bounded as follows : on the north by Getahamadittepatana belonging to the Crown ; on the east by Galwetiya kumburahena claimed by Dandugollewatte Siyatu ; on the south by Galwetiya kumburahena claimed by Dandugollewatte Siyatu, Galwetiya kumburewatta claimed by Galwetiya kumbure Siribadde ; on the west by Galwetiya kumburewatta claimed by Galwetiya kumbure Siribadde.

The 3rd day of July, 1907.

J. G. FRASER,
Special Officer.



Scale of 8 Chains to an Inch.

Situation : Kabillawela village in Mahapalata korale of Badulla District.

Preliminary plan 118.

Lot.	Name of Land.		Extent.	
			A.	R. P.
29	Getahamadittepata	..	0	2 10

Field sheet M ¹²
52—60

Surveyor-General's Office,
Colombo, January 31, 1907.
Uva S. O. 1,017

C. MEADEN,
for Surveyor-General.

Order under Section 4, Sub-section (1), of "The Waste Lands Ordinances of 1897, 1899, 1900, and 1903."

In the matter of the land commonly called or known as Medakandurekele, situate in the village of Kabillawela in the Mahapalata korale of the Udukinda division, in the Province of Uva, and of "The Waste Lands Ordinances of 1897, 1899, 1900, and 1903."


WHEREAS in pursuance of section 1 of the said Ordinances it was duly declared and notified on the 22nd day of March, One thousand Nine hundred and Seven, that if no claim to the land commonly called or known as Medakandurekele, situate in the village of Kabillawela in the Mahapalata korale of the Udukinda division, in the Province of Uva, containing in extent 1 rood and 3 perches, and shown as lot 43a in preliminary plan No. 118, was made to John George Fraser, Special Officer appointed under section 28 of the said Ordinances, within the period of three months from the date specified in the said notice, such land would be deemed the property of the Crown and dealt with on account of the Crown (*vide* Notice No. 2,688) :

And whereas Edirisuriya Mudiyansele Appu and Edirisuriya Mudiyansele Punchirala, both of Kabillawela, made claim thereto, and I, John George Fraser, Special Officer appointed under section 28 of the said Ordinances, made due inquiry into such claim ; and whereas I and the said claimants have come to an agreement in writing concerning the said land, under section 4, sub-section (1), of the said Ordinances :

Whereby it was ordered, in pursuance of the agreement afore-mentioned, that the said (1) Edirisuriya Mudiyansele Appu, and (2) Edirisuriya Mudiyansele Punchirala should pay to the Government Agent at Badulla, a sum of Seven Rupees and Fifty (Rs. 7.50) as purchase amount for the said land on or before the 27th day of July, One thousand Nine hundred and Seven ; and whereas the said amount has been duly paid, the said claimants are hereby declared to be the purchasers of the said land commonly called or known as Medakandurekele, situate in the village of Kabillawela in the Mahapalata korale of the Udukinda division, in the Province of Uva, containing in extent 1 rood and 3 perches, and shown as lot 43a in preliminary plan 118 and in the annexed certified tracing therefrom, and bounded as follows : on the north and east by Udawaragedarawatta claimed by Uduwaragedara Kiri Banda and others ; on the south and west by the Medakandura.

The 3rd day of July, 1907.

J. G. FRASER,
Special Officer.



Scale of 8 Chains to an Inch.

Situation : Kabillawela village in Mahapalata korale of Badulla District.

Preliminary plan 118.

Lot.	Name of Land.		Extent.	
			A.	R. P.
43a	Medakandurekele	--	0	1 3

Field sheet M ¹⁷
4—12

Surveyor-General's Office,
Colombo, January 31, 1907.
Uva S. O. 1,018

C. MEADEN,
for Surveyor-General.

Order under Section 4, Sub-section (1), of "The Waste Lands Ordinances of 1897, 1899, 1900, and 1903."

In the matter of the lands commonly called or known as Hendiyapolahenyaya, Dunumadalagahahenyaya *alias* Letina estate, &c., Mawatagampitiya *alias* Letina estate, &c., situate in the village of Hendiyapola in the Kinyama korale of the Katugampola hatpattu of the Kurunegala District, in the North-Western Province, and of "The Waste Lands Ordinances of 1897, 1899, 1900, and 1903."

WHEREAS in pursuance of section 1 of the said Ordinances it was duly declared and notified on the 7th day of December, One thousand Nine hundred and Six, that if no claim to the lands commonly called or known as Hendiyapolahenyaya, Dunumadalagahahenyaya *alias* Letina estate, &c., situate in the village of Hendiyapola in the Kinyama korale of the Katugampola hatpattu of the Kurunegala District, in the North-Western Province, containing in extent 132 acres and 6 perches, and shown as lots 13,634 and 13,635 in preliminary plan No. 3,053, was made to Walter Ernest Wait, Special Officer appointed under section 28 of the said Ordinances within the period of three months from the date specified in the said notice, such lands would be deemed the property of the Crown and dealt with on account of the Crown (*vide* Notice No. 2,628):

And whereas Mr. Vidanelage Johannes de Mel of Moratuwa made claim thereto, and I, Walter Ernest Wait, Special Officer appointed under section 28 of the said Ordinances made due inquiry into such claim; and whereas I and the said claimant have, with consent of His Excellency the Governor, come to an agreement in writing concerning the said lands under section 4, sub-section (1), of the said Ordinances: whereby it was ordered, in pursuance of the agreement afore-mentioned, that the said Mr. Vidanelage Johannes de Mel should pay to the Special Officer a sum of Three thousand Nine hundred and Sixty-two Rupees (Rs. 3,962) as purchase amount for the said lands on or before the 30th day of July, One thousand Nine hundred and Seven; and whereas the said amount has been duly paid by the due date, the said claimant is hereby declared to be the purchaser of the following lands as more fully described herein below.

Description of the Lands referred to.

The following lots situated in the village of Hendiyapola in the Kinyama korale of the Katugampola hatpattu of the Kurunegala District, in the North-Western Province, as described in the annexed certified tracing:—

Preliminary plan 3,053.

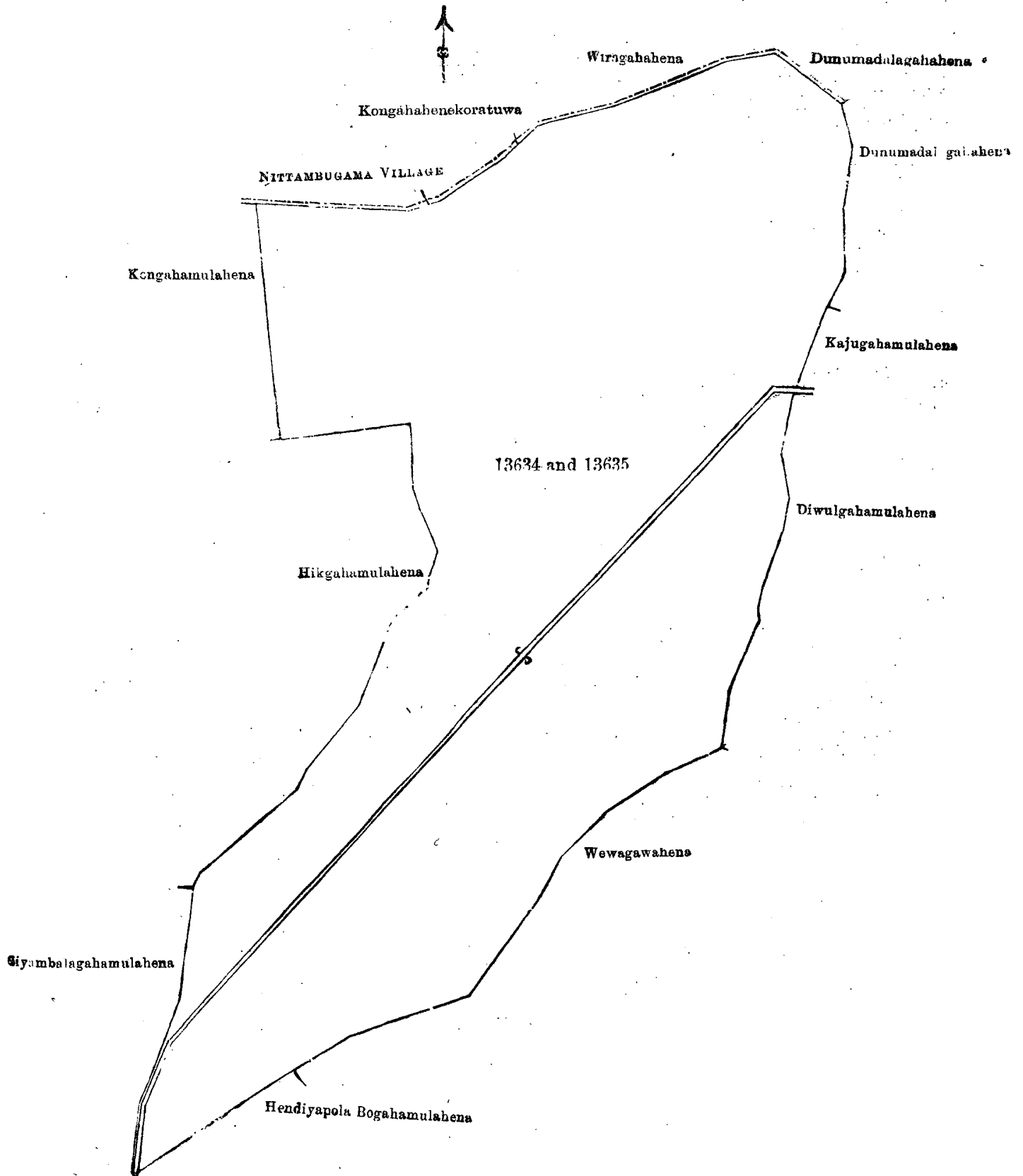
Lot.	Name of Land.	Extent.		
		A.	R.	P.
13634	Hendiyapolahenyaya, Dunumadalagahahenyaya <i>alias</i> Letina estate, &c.	10	2	6
13635	Hendiyapolahenyaya, Mawatagamapitiya <i>alias</i> Letina estate, &c.	121	2	0
		<u>132</u>	<u>0</u>	<u>6</u>

and bounded as follows: on the north by the village limit of Nittambugama, Kongahahenekoratuwa claimed by Wikramanayaka Patirennhelage Punchi Appuhamy and others, Wiragahahena claimed by ditto, Dunumadalagahahena claimed by Mahawewe Manuel Fernando; on the east by Dunumadalagahahena claimed by Karandanayagama Adikari Mudiyansele Kusalhamy and others, Kajugahamulahena claimed by Adikari Mudiyansele Allis Appuhamy and others, Diwulgahamulahena claimed by Adikarimudiyansele Appuhamy and others, Wewagawahena claimed by Mawunawe Jotihamy and others; on the south by Wewagawahena claimed by Mawunawe Jotihamy and others, Hendiyapola Bogahamulahena claimed by ditto; on the west by Siyambalagahamulahena claimed by Ranhamy, Korale Arachchi, and others, Hikgahamulahena claimed by ditto, Kongahamulahena claimed by ditto.

6th July, 1907.

W. E. WAIT,
Special Officer.

[For Tracing see page 927.]



Scale of 8 Chains to an Inch.

Situation : Hendiyapola village in Kiniyama korale of Katugampola hatpattu.

Preliminary plan 3,053.

Lot.	Name of Land.	Extent.		
		A.	R.	P.
13634	Hendiyapolahenyaya, Dunumadalagahahenyaya <i>alias</i> Letina estate, &c.	10	2	6
13635	Hendiyapolahenyaya, Mawatagamapitiya <i>alias</i> Letina estate, &c.	121	2	0
		132	0	6

Surveyor-General's Office,
Colombo, November 6, 1906.

C. MEADEN,
for Surveyor-General.

Kurunegala S. O. 38

Order under Section 4, Sub-section (1), of "The Waste Lands Ordinances of 1897, 1899, 1900, and 1903," declaring Lands to be Crown Property.

In the matter of the lands commonly called or known as Bakmigahahena, Kongahahena, Kahatagahahena, situate in the village of Yoda-ela in the Central Pitigal korale of the Chilaw District, in the North-Western Province, and of "The Waste Lands Ordinances of 1897, 1899, 1900, and 1903."

WHEREAS in pursuance of section 1 of the said Ordinances it was duly notified on the 6th day of April, One thousand Nine hundred and Six, that if no claim to the lands commonly called or known as Bakmigahahena, Kongahahena, Kahatagahahena, situate in the village of Yoda-ela in the Central Pitigal korale of the Chilaw District, in the North-Western Province, containing in extent 21 acres 3 roods and 29 perches, and shown as lots 1, 2, 3, 3b in preliminary plan No. 73 and in the annexed certified tracing therefrom, was made to H. O. Fox, Special Officer appointed under section 28 of the said Ordinances, within the period of three months from the date specified in such notice, such lands would be deemed the property of the Crown and dealt with on account of the Crown (*vide* Notice No. 2,400):

And whereas (1) Rankiranpedige Balaya, (2) Rankiranpedige Horatala, (3) Rankiranpedige Wattuwa, (4) Nuwarapassapedige LapayagejWattuwa, all of Yoda-ela made claim thereto, and whereas the said claimants have withdrawn their claims to the said lands, I, John George Fraser, Special Officer appointed under section 28 of the said Ordinances, under and by virtue of the powers vested in me in that behalf by section 4 of the said Ordinances, do hereby on this 8th day of July, 1907, order and declare, under section 4, sub-section (1), of the said Ordinances, that the said lands, as more fully described herein below, are the property of the Crown.

Description of the Lands referred to.

The following lots situated in the village of Yoda-ela in the Central Pitigal korale of the Chilaw District, in the North-Western Province, as described in the annexed certified tracing:—

Preliminary plan 73.

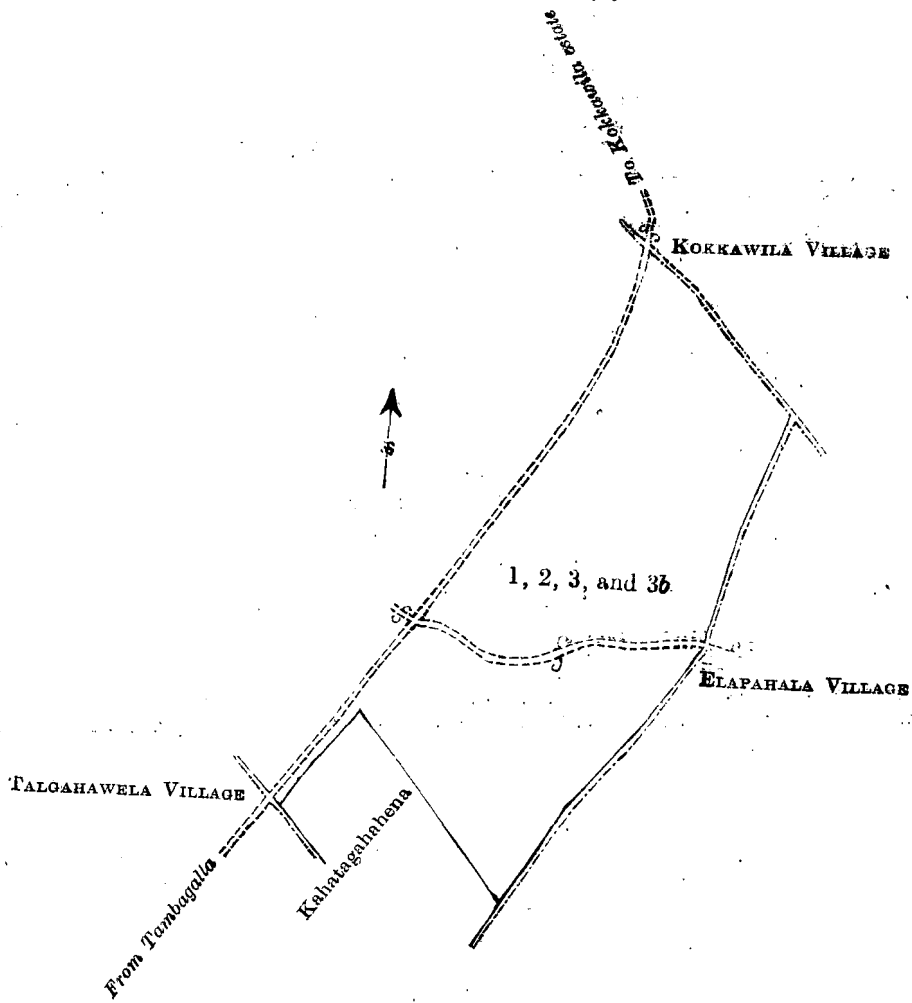
Lot.	Name of Land.	Extent.		
		A.	R.	P.
1	Bakmigahahena	1	2	14
2	Do.	11	3	25
3	Kongahahena, Bakmigahahena	8	1	9
3b	Kahatagahahena	0	0	21
		21	3	29

and bounded as follows : on the north by the road from Tambagalla to Kokkawila estate, the village limit of Kokkawila ; on the east by the village limit of Elapahala ; on the south by Kahatagahahena belonging to Rankiranpedige Balaya and others ; and on the west by the road from Tambagalla to Kokkawila estate.

8th July, 1907.

J. G. FRASER,
Special Officer.

[For Tracing see page 929.]



Scale of 8 Chains to an Inch.

Situation : Yoda-ela village in Central Pitigal korale of Chilaw District.

Preliminary plan 73.

Lot.	Name of Land.	Extent.		
		A.	R.	P.
1	Bakmigahahena	1	2	14
2	Do.	11	3	25
3	Kongahahena, Bakmigahahena	8	1	9
3b	Kahatagahahena	0	0	21
		<u>21</u>	<u>3</u>	<u>29</u>

Field sheet I 11
6-14

Surveyor-General's Office,
Colombo, July 3, 1907.

J. B. M. RIDOUT,
for Surveyor-General.

Chilaw S. O. 3

Order under Section 4, Sub-section (1), of "The Waste Lands Ordinances of 1897, 1899, 1900, and 1903," admitting Land to be Private Property.

In the matter of the land commonly called or known as Kahatagahahena, situate in the village of Yoda-ela in the Central Pitigal korale of the Chilaw District, in the North-Western Province, and of "The Waste Lands Ordinances of 1897, 1899, 1900, and 1903."

WHEREAS in pursuance of section 1 of the said Ordinances it was duly notified on the 6th day of April, One thousand Nine hundred and Six, that if no claim to the land commonly called or known as Kahatagahahena, situate in the village of Yoda-ela in the Central Pitigal korale of the Chilaw District, in the North-Western Province, containing in extent 4 acres 3 roods and 39 perches, and shown as lot 3a in preliminary plan No. 73 and in the annexed certified tracing therefrom, was made to H. O. Fox, Special Officer appointed under section 28 of the said Ordinances, within the period of three months from the date specified in such notice, such land would be deemed the property of the Crown and dealt with on account of the Crown (*vide* Notice No. 2,400):

And whereas (1) Rankiranpedige Balaya, (2) Rankiranpedige Horatala, (3) Rankiranpedige Wattuwa, (4) Nuwarapassapedige Lapayage Wattuwa, (5) Asaramanapedige Hapu, (6) Rankiranpedige Dingira, (7) Rankiranpedige Salmeli made claim thereto, and the aforesaid Howard Orme Fox, Special Officer appointed under section 28 of the said Ordinances, made due inquiry into such claim, I, John George Fraser, Special Officer appointed under section 28 of the said Ordinances, with the consent of His Excellency the Governor, do hereby admit the claim of the said claimants to the said land, as more fully described herein below, under section 4, sub-section (1), of the said Ordinances.

Description of the Land referred to.

The following lot situated in the village of Yoda-ela in the Central Pitigal korale of the Chilaw District, in the North-Western Province, as described in the annexed certified tracing:—

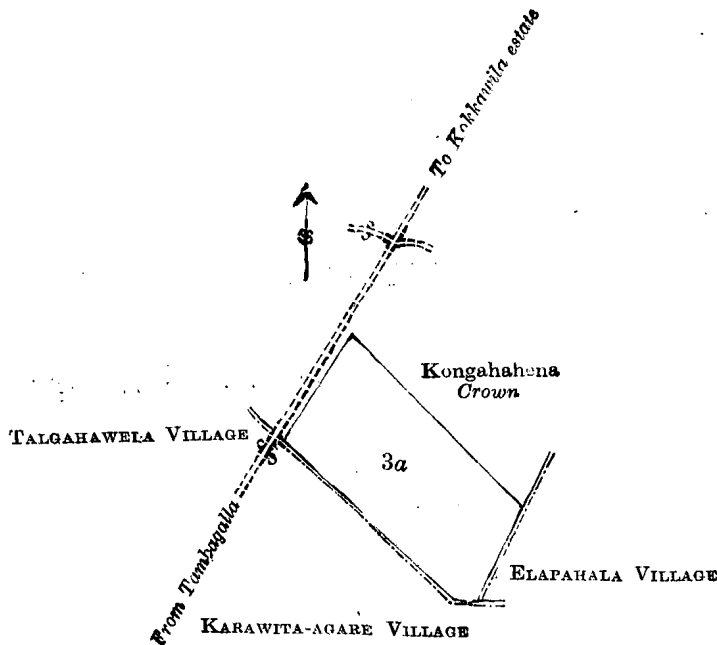
Preliminary plan 73.

Lot.	Name of Land.	Extent A. R. P.
3a	Kahatagahahena	4 3 39

and bounded as follows: on the north by Kongahahena belonging to the Crown; on the east by Kongahahena belonging to the Crown, the village limit of Elapahala; on the south and west by the village limit of Karawita-agare.

July 8, 1907.

J. G. FRASER,
Special Officer.



Scale of 8 Chains to an Inch.

Situation: Yoda-ela village in Central Pitigal korale of Chilaw District.

Preliminary plan 73.

Lot.	Name of Land.	Extent A. R. P.
3a	Kahatagahahena	4 3 39

Field sheet I 11
6-14

Surveyor-General's Office,
Colombo, July 3, 1907.
Chilaw S. O. 4

J. B. M. RIDOUT,
for Surveyor-General.

Order under Section 2 of "The Waste Lands Ordinances of 1897, 1899, 1900, and 1903," declaring Lands to be Crown Property.

In the matter of the lands commonly called or known as Migaskele (P. P. 1,871/5,524), Mankadawalahena (P. P. 383/1,504, 1,505, 1,507, 1,508, 1,510, 1,511, 1,513, 1,514, 1,516, 1,517, 1,519 to 1,526), situate in the village of Mankadawala in the Ihlawewu tulana of the Kende korale of the Nuwaragampalata, in the North-Central Province, and of "The Waste Lands Ordinances of 1897, 1899, 1900, and 1903."

THE notice required by section 1 of "The Waste Lands Ordinances of 1897, 1899, 1900, and 1903," having been duly published in manner prescribed by that section in respect of the above-named lands (*vide* Notice No. 2,691), and no claim having been made to the said lands or to any interest therein within the period of three months from the date specified in the said notice, I, Walter Ernest Wait, Special Officer appointed under section 28 of the said Ordinances, under and by virtue of the powers vested in me in that behalf by section 2 of the said Ordinances, do hereby on this 13th day of July, 1907, order and declare that the said lands, as more fully described herein below, situate in the village of Mankadawala in the Ihlawewu tulana of the Kende korale of the Nuwaragampalata, in the North-Central Province, and shown as lots 1a and 10e in preliminary plan No. 162 and in the annexed certified tracing therefrom, and containing in extent 195 acres 2 roods and 16 perches, are the property of the Crown.

Description of the Lands referred to.

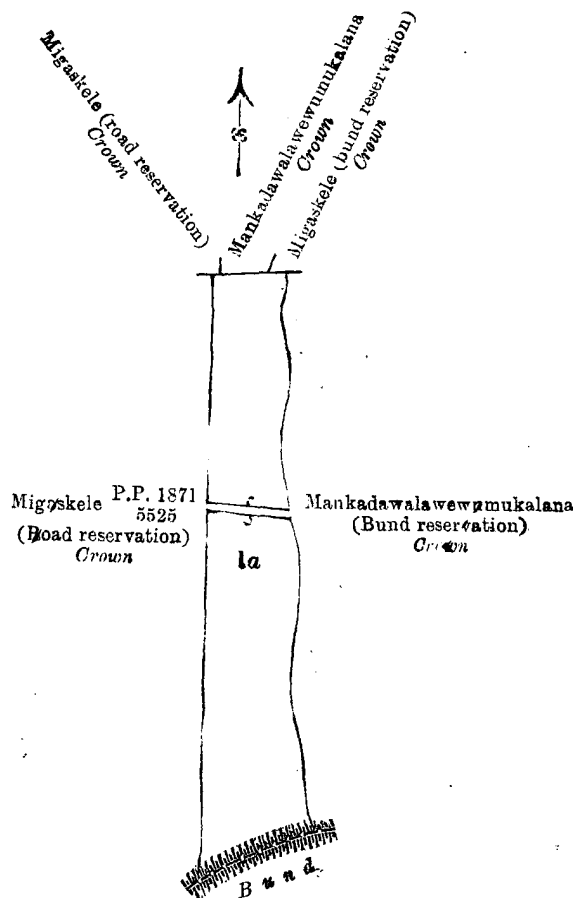
The following lots situated in the village of Mankadawala in the Ihlawewu tulana of the Kende korale of Nuwaragampalata, in the North-Central Province, as described in the annexed certified tracings:—

I.

Preliminary plan 162.

Lot.	Name of Land.	Extent.		
		A.	R.	P.
1a	Migaskele (P. P. 1,871/5,524)	8	0	16

and bounded as follows: on the north by Migaskele (road reservation) declared Crown, Mankadawalawewu mukalana declared Crown, Migaskele (bund reservation) declared Crown; on the east by Mankadawalawewu mukalana (bund reservation) declared Crown; on the south by a bund; on the west by Migaskele (P. P. 1,871/5,525, road reservation) declared Crown.



Scale of 8 Chains to an Inch.

Situation: Mankadawala village in Ihalawewu tulana of Kende korale.

Preliminary plan 162.

Lot.	Name of Land.	Extent. A. R. P.
1a	Migaskela (P. P. 1,871/5,524)	8 0 16

Field sheet F 38-46

Surveyor-General's Office,
Colombo, February 22, 1907.

C. MEADEN,
for Surveyor-General.

II.

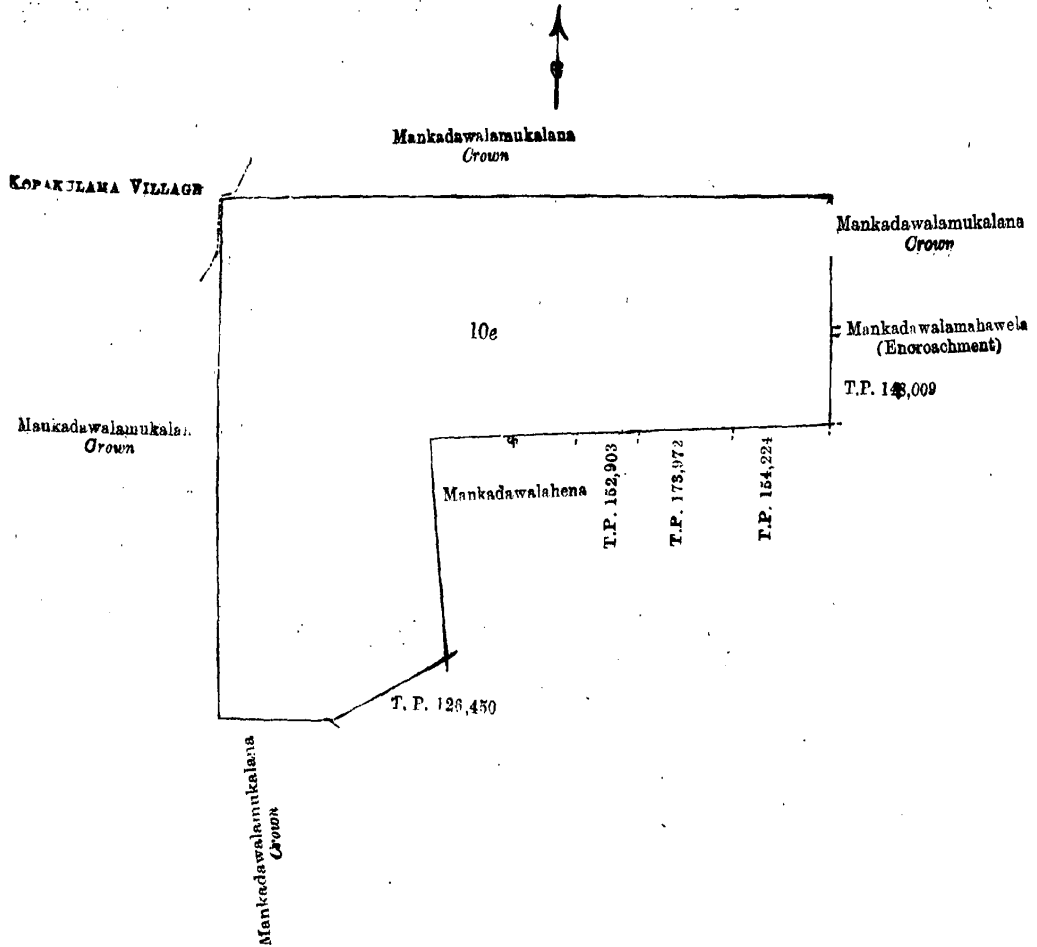
Preliminary plan 162.

Lot.	Name of Land.	Extent. A. R. P.
10e	Mankadawalahena (P. P. 383/1,504, 1,505, 1,507, 1,508, 1,510, 1,511, 1,513, 1,514, 1,516, 1,517, 1,519 to 1,526)	187 2 0

and bounded as follows: on the north by the village limit of Kopakulama, Mankadawalamukalana declared Crown; on the east by Mankadawalamukalana declared Crown, Mankadawalahawela encroachment by T. P. 148,009, T. P. 148,009; on the south by T. Ps. 154,224, 173,972, 152,903, Mankadawalahena sold by the Crown, T. P. 126,450, Mankadawalamukalana declared Crown; on the west by Mankadawalamukalana declared Crown, the village limit of Kopakulama.

July 13, 1907.

W. E. WAIT,
Special Officer.



Scale of 16 Chains to an Inch.

Situation : Mankadawala village in Ihalawewu tulana of Kende korale.

Preliminary plan 162.

Lot.	Name of Land.	Extent.		
		A.	R.	P.
10e	Mankadawalahena (P. P. 383/1,504, 1,505, 1,507, 1,508, 1,510, 1,511, 1,513, 1,514, 1,516, 1,517, 1,519 to 1,526)	187	2	0

Field sheet F ⁴ 37—45

Surveyor-General's Office,
Colombo, February 22, 1907.

C. MEADEN,
for Surveyor-General.

Anuradhapura S. O. 444

**Order under Section 2 of "The Waste Lands Ordinances of 1897, 1899, 1900, and 1903,"
declaring Lands to be Crown Property.**

In the matter of the lands commonly called or known as Kiralagalemukalana, Pulleliyamukalana, Pulleliyahenyaya, Pulleliyatisbamba, Pulleliyatisbamba *alias* Pulleliyapitiya, Paragawapokuna, Galkandemukalana, Suduwelipitiya, Pulleliyahena, Godakiralagahamukalana, situate in the village of Pulleliya in the Pahalawewu tulana of the Kende korale of the Nuwaragampalata, in the North-Central Province, and of "The Waste Lands Ordinances of 1897, 1899, 1900, and 1903."

THE notice required by section 1 of "The Waste Lands Ordinances of 1897, 1899, 1900, and 1903," having been duly published in manner prescribed by that section in respect of the above-named lands (*vide* Notice No. 2,690), and no claim having been made to the said lands or to any interest therein within the period of three months from the date specified in the said notice, I, Walter Ernest Wait, Special Officer appointed under section 28 of the said Ordinances, under and by virtue of the powers vested in me in that behalf by section 2 of the said Ordinances, do hereby on this 13th day of July, 1907, order and declare that the said lands, as more fully described herein below, situate in the village of Pulleliya in the Pahalawewu tulana of the Kende korale of the Nuwaragampalata, in the North-Central Province, and shown as lots 1, 3, 3a, 3b, 8, 8a, 10, 11, 13, 14, 14a, 14b, 14½, 15, and 16 in preliminary plan No. 458 and in the annexed certified tracing therefrom, and containing in extent 989 acres 1 rood and 1 perch, are the property of the Crown.

Description of the Lands referred to.

The following lots situated in the village of Pulleliya, in the Pahalawewu tulana of the Kende korale of the Nuwaragampalata, in the North-Central Province, as described in the annexed certified tracing :—

Preliminary plan 458.

Lot.	Name of Land.	Extent.		
		A.	R.	P.
1	Kiralagalemukalana, Pulleliyamukalana	404	2	22
3	Pulleliyahenyaya	405	2	14
3a	Do.	0	3	0
3b	Do.	0	2	0
8	Pulleliyatisbamba	1	2	23
8a	Do.	0	0	35
10	Pulleliyatisbamba <i>alias</i> Pulleliyapitiya	4	0	10
11	Pulleliyamukalana	5	2	24
13	Paragawapokuna	0	2	1
14	Galkandemukalana	98	2	5
14a	Do.	1	3	10
14b	Galkandemukalana	5	0	5
14½	Suduwelipitiya	0	3	2
15	Pulleliyahena	2	0	5
16	Godakiralagahamukalana	57	2	5
		989	1	1

and bounded as follows : on the north by the boundary of the Kadawat korale ; on the east by the boundary of the Kadawat korale, the village limit of Dambuwewa, the boundary of the Kadawat korale, the village limit of Kudawewa, the village limit of Ulpathgama ; on the south by the village limit of Tulawelliya, the village limit of Kumbukwewa, the village limit of Kalawelpotana ; on the west by the village limit of Kalawelpotana, the village limit of Diwulwewa, the village limit of Bellankadawala.

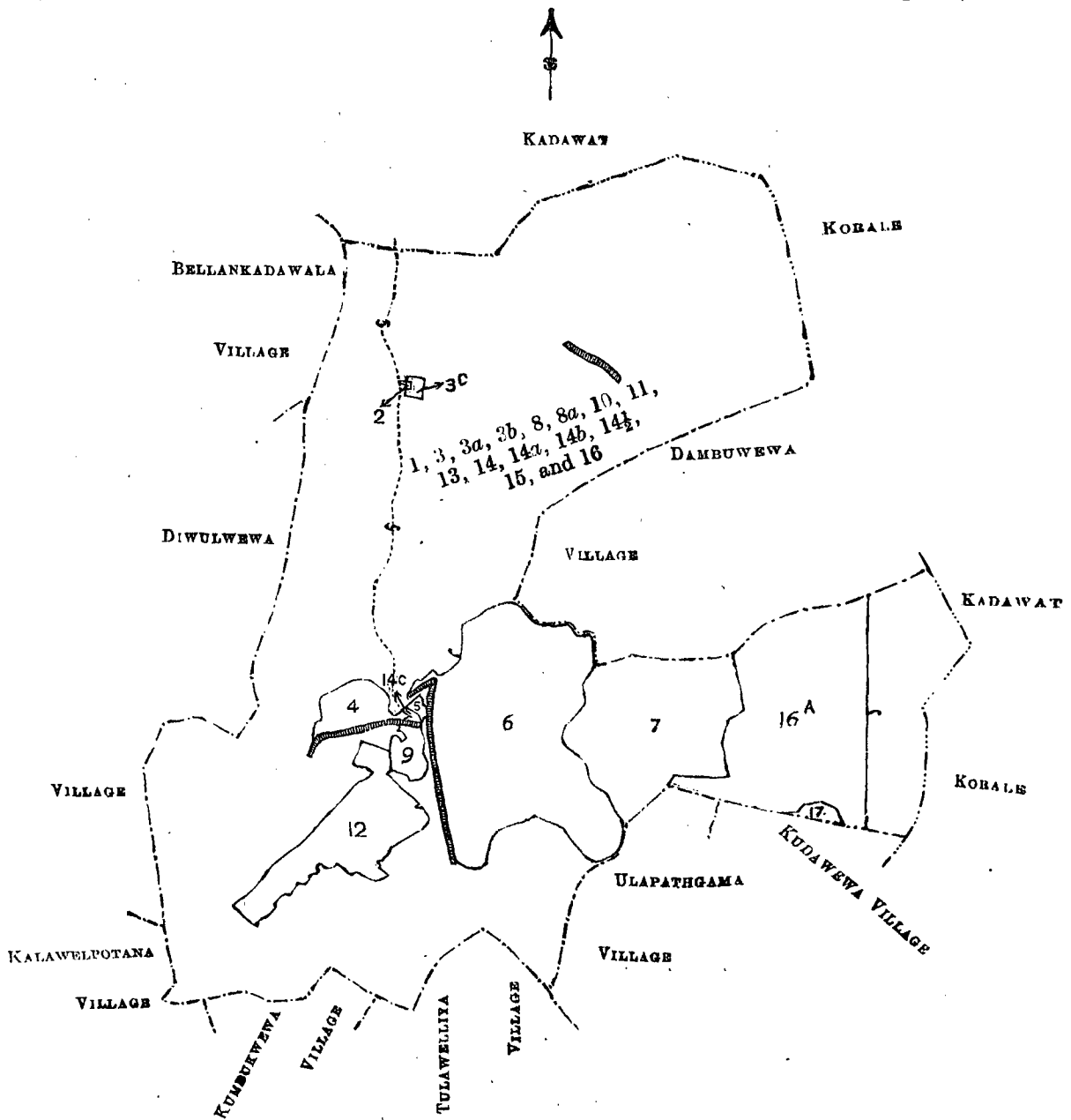
NOTE.—The following lots lying within the above boundaries are excluded from this order, and their aggregate acreage of 344 acres 2 roods and 2 perches is not included in the acreage of 989 acres 1 rood and 1 perch given above :—

Preliminary plan 458.

Lot.	Name of Land.	Extent.		
		A.	R.	P.
2	Pulleliyeminipitiya	0	0	27
3c	Do.	0	3	18
4	Elapatwewa	11	0	31
5	Pansalawatta	1	0	26
6	Pulleliyewewa	131	2	7
7	Godakiralagaslandehenaya	64	0	23
9	Pulleliyegammeda	6	0	9
12	Pulleliyewela	42	2	12
14c	Pansalawatta	0	2	0
16a	Godakiralagahamukalana	83	3	29
17	Pulleiyehena	2	1	20
		344	2	2

July 13. 1907.

W. E. WAIT,
Special Officer.



Scale of 32 Chains to an Inch

Situation : Pulleliya village in Pahalawewu tulana of Kende korale.

Preliminary plan 458.

Lot.	Name of Land.	Extent.		
		A.	R.	P.
1 ..	Kiralagalemukalana, Pulleliyamukalana ..	404	2	22
3 ..	Pulleliyahenyaya ..	405	2	14
3a ..	Do. ..	0	3	0
3b ..	Do. ..	0	2	0
8 ..	Pulleliyatisbamba ..	1	2	23
8a ..	Do. ..	0	0	35
10 ..	Pulleliyatisbamba <i>alias</i> Pulleliyapitiya ..	4	0	10
11 ..	Pulleliyamukalana ..	5	2	24
13 ..	Paragawapokuna ..	0	2	1
14 ..	Galkandemukalana ..	98	2	5
14a ..	Do. ..	1	3	10
14b ..	Galkandemukalana ..	5	0	5
14½ ..	Suduwelipitiya ..	0	3	2
15 ..	Pulleliyahena ..	2	0	5
16 ..	Godakiralagahamukalana ..	57	2	5
		989	1	1

Lots excluded.

2 ..	Pulleliyeminipitiya ..	0	0	27
3c ..	Do. ..	0	3	18
4 ..	Elapatwewa ..	11	0	31
5 ..	Pansalawatta ..	1	0	26
6 ..	Pulleliyewewa ..	131	2	7
7 ..	Godakiralagaslandehenyaya ..	64	0	23
9 ..	Pulleliyegammedda ..	6	0	9
12 ..	Pulleliyewela ..	42	2	12
14c ..	Pansalawatta ..	0	2	0
16a ..	Godakiralagahamukalana ..	83	3	29
17 ..	Pulleliyehena ..	2	1	20
		344	2	2

Sheets C ²⁴ 20—28, C ²⁴ 21—29, C ²⁴ 36—44, & C ²⁴ 37—45

Surveyor-General's Office,
Colombo, February 21, 1907.
Anuradhapura S. O. 445

C. MEADEN,
for Surveyor-General.