

# Ceylon Government Gazette

Published by Authority.

No. 6,201 — FRIDAY, AUGUST 23, 1907.

PART I.—General: Minutes, Proclamations, Appointments, and General Government Notifications. | PART III.—Provincial Administration.  
 PART II.—Legal and Judicial. | PART IV.—Land Settlement.  
 PART V.—Mercantile, Marine, Municipal, Local, &c.

*Separate paging is given to each Part in order that it may be filed separately.*

## Part IV.—Land Settlement.

	PAGE	PAGE
Preliminary Notices .. .. .	937	Final Orders .. .. .

### PRELIMINARY NOTICES.

#### Notice under "The Waste Lands Ordinances of 1897, 1899, 1900, and 1903."

TAKE notice that unless within three months from the 23rd day of August, 1907, the persons, if any, who claim any interest in the lands hereinafter mentioned or in any one or more of such lands make claim in person or in writing to the said lands or any of them or to some interest therein to W. E. Wait, Esq., Special Officer appointed under section 28 of "The Waste Lands Ordinances, 1897, 1899, 1900, and 1903," at his office at Hill House, Mutwal, Colombo:

Such Special Officer, in pursuance of the powers vested in him by the said Ordinances, will declare by writing under his hand that the said lands or such of them, as to which no claim has been made, are the property of the Crown.

W. E. WAIT,  
Special Officer.

#### *Description of the Lands referred to.*

The following lots situated in the village of Mahalpe in the Kandaboda pattu of the Matara District, in the Southern Province, as described in the annexed certified tracings:—

I.

Preliminary plan 99.

Lot.	Name of Land.	Extent.	
		A.	R. P.
10 ..	Talaghamullemukalana <i>alias</i> Peellewattemukalana, Peellewatta, Mugunehenemukalana, Mahaorabokkehena, Pahalagehena, Wiharekele, Penikolahena, Tennapitahena .. .. .	240	2 35
12 ..	Medadeniyekuttiya .. .. .	1	2 36
		242	1 31

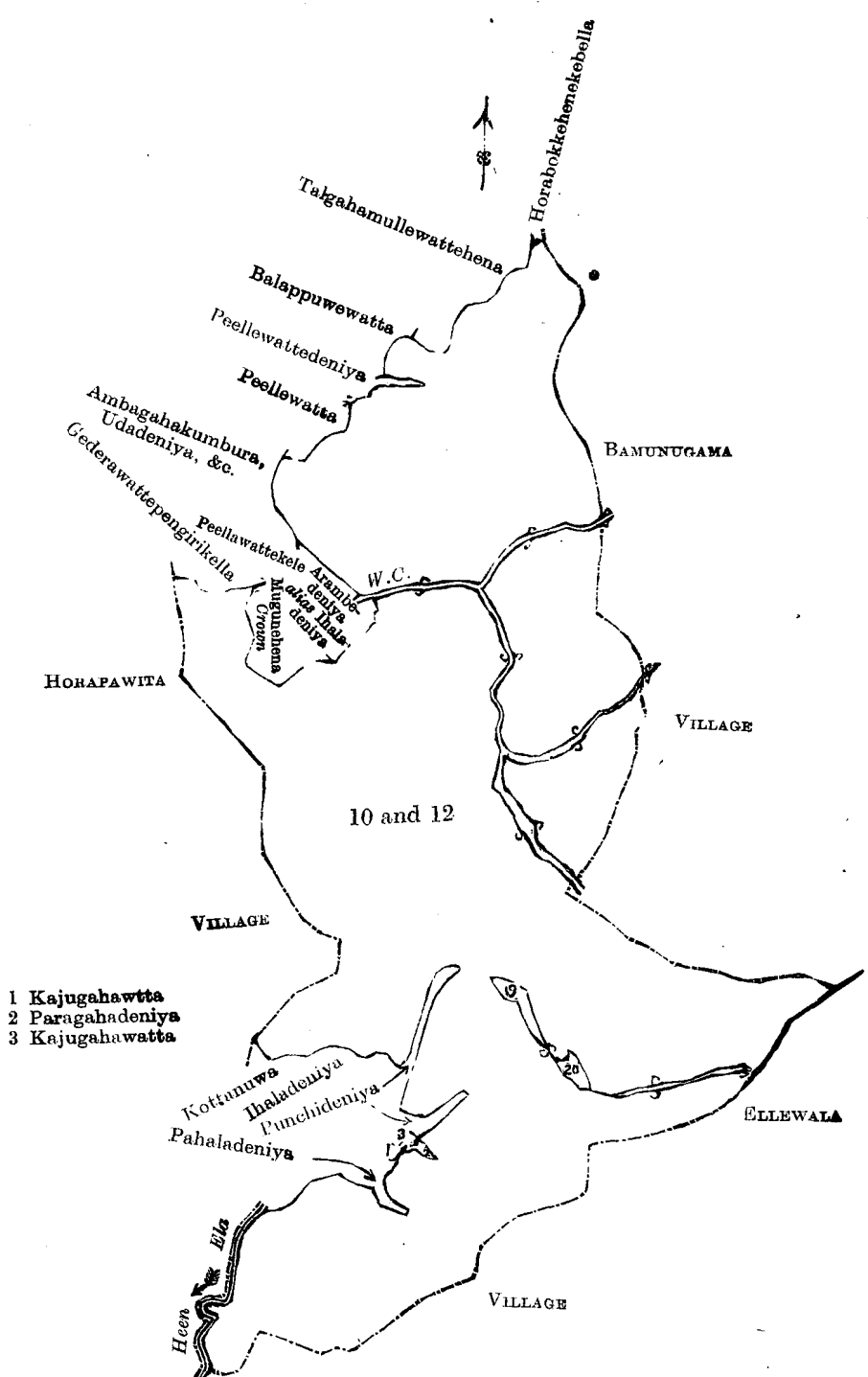
and bounded as follows : on the north by Gederawattepengirikella claimed by Don William Wickramasekara Rajapaksa Wimalagunaratne, Mugunehena declared Crown, Arambedeniya *alias* Ihaladeniya claimed by Don Haramanis Kumasaru and others, Peellewattekele claimed by Ranaweera Carolis, Ambagahakumbureudadeniya, &c., claimed by Don Haramanis Kumasaru and others, Peellewatta claimed by Don William Wickramasekara Rajapaksa Wimalagunaratne, Peellewattedeniya claimed by Andris Cornelis Rajapaksa and others, Balappuwewatta claimed by Andrias Cornelis W. Rajapaksa and others, Talagahamullewattehena claimed by Don William Wickramasekara Rajapaksa Wimalagunaratna, Horabokkehenekebella claimed by Lianatan-tirigamage Don Cornelis ; on the east by the village limit of Bamunugama ; on the south by the vilage limit of Ellewala ; on the west by the Heen-ela, Pahaladeniya claimed by Don Juwanis Wimalagunaratna and others, Kajugahawatta claimed by Garusinge Peya and others, Paragahadeniya claimed by ditto, Kajugahawatta claimed by ditto, Punchideniya claimed by Don Juanis Wimalagunaratna and others, Ihaladeniya claimed by Garusinge Peya and others, Kottanuwa claimed by Don Juanis Wimalagunaratne, the village limit of Horapawita.

NOTE.—The following lots lying within the above boundaries are excluded from this notice, and their aggregate acreage of 1 acre and 23 perches is not included in the acreage of 242 acres 1 rood and 31 perches given above :—

## Preliminary plan 99.

Lot.	Name of Land.	Extent.		
		A.	R.	P.
19	Pannikoladeniya	0	2	32
20	Pannikolahenewatta	0	1	31
		1	0	23

[For Tracing see page 939.]



Scale of 16 Chains to an Inch.

Situation : Mahalpe village in Kandaboda pattu of Matara District.

Preliminary plan 99.

Lot.	Name of Land.	Extent.		
		A.	R.	P.
10	Talagahamullemukalana <i>alias</i> Peellewattemukalana, Peellewatta, Mugunehenemukalana, Mahaorabokkehena, Pahalagehena, Wiharekele, Penikolahena, Tennapitahena	240	2	35
12	Medadeniyekuttiya	1	2	36
		242	1	31

*Lots excluded.*

19	Pannikoladeniya	0	2	32
20	Pannikolahenewatta	0	1	31
		1	0	23

Sheets O 20 VI and O 20 X

Surveyor-General's Office,  
Colombo, July 13, 1907.

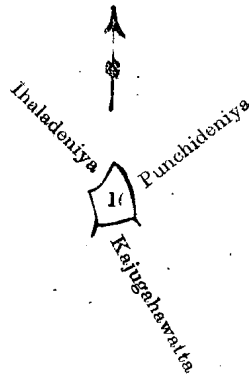
J. B. M. RIDOUT,  
for Surveyor-General.

II.

Preliminary plan 99.

Lot.	Name of Land.	Extent.		
		A.	R.	P.
16	Kajugahawattehena	1	0	37

and bounded as follows : on the north by Ihaladeniya claimed by Garusinge Peya and others ; on the east by Punchideniya claimed by Don Juanis Wimalagunaratne and others ; on the south by Kajugahawatta claimed by Garusinge Peya and others ; on the west by Ihaladeniya claimed by Garusinge Peya and others.



Scale of 16 Chains to an Inch.

Situation : Mahalpe village in Kandaboda pattu.

Preliminary plan 99.

Lot.	Name of Land.	Extent.		
		A.	R.	P.
99	Kajugahawattehena	1	0	37

Field sheet O 20 X

Surveyor-General's Office,  
Colombo, July 13, 1907.

J. B. M. RIDOUT,  
for Surveyor-General.

2,806

Matara S. O. 11—1907

**Notice under "The Waste Lands Ordinances of 1897, 1899, 1900, and 1903."**

TAKE notice that unless within three months from the 23rd day of August, 1907, the persons, if any, who claim any interest in the lands hereinafter mentioned or in any one or more of such lands make claim in person or in writing to the said lands or any of them or to some interest therein to W. E. Wait, Esq., Special Officer appointed under section 28 of "The Waste Lands Ordinances, 1897, 1899, 1900, and 1903," at his office at Hill House, Mutwal, Colombo :

Such Special Officer, in pursuance of the powers vested in him by the said Ordinances, will declare by writing under his hand that the said lands or such of them, as to which no claim has been made, are the property of the Crown.

W. E. WAIT,  
Special Officer.

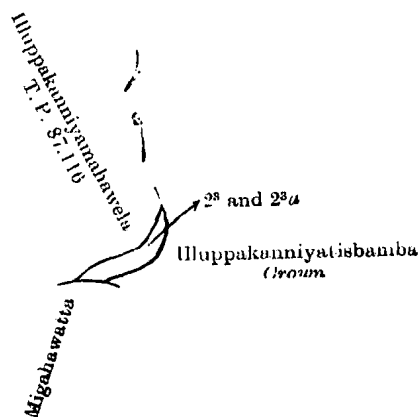
*Description of the Lands referred to.*

The following lots situated in the village of Iluppakanniya in the Kanduru tulana of the Kanadara korale of the Nuwaragam palata, in the North-Central Province, as described in the annexed certified tracings :—

## Preliminary plan 252.

Lot.	Name of Land.	Extent.		
		A.	R.	P.
2 <sup>b</sup>	Iluppakanniya Mahawela (encroachment by T.P. 87,116, now abandoned)	0	0	32
2 <sup>a</sup>	Iluppakanniya Mahawela (bund reservation)	0	0	8
		0	1	0

and bounded as follows : on the north by Iluppakanniya Mahawela (T.P. 87,116); on the east by Iluppakanniya-tisbamba declared to be Crown property ; on the south by Migahawatta claimed by the villagers ; on the west by Iluppakanniya Mahawela (T.P. 87,116).



Scale of 8 Chains to an Inch.

Situation : Iluppakanniya village in Kanduru tulana of Kanadara korale.

## Preliminary plan 252.

Lot.	Name of Land.	Extent.		
		A.	R.	P.
2 <sup>b</sup>	Iluppakanniya Mahawela (encroachment by T.P. 87,116, now abandoned)	0	0	32
2 <sup>a</sup>	Iluppakanniya Mahawela (bund reservation)	0	0	8
		0	1	0

Field sheet F 7—<sup>9</sup>15

Surveyor-General's Office,  
Colombo, July 15, 1907.

2,807

J. B. M. RIDOUT,  
for Surveyor-General.

Anuradhapura S. O. 66—1907

**Notice under "The Waste Lands Ordinances of 1897, 1899, 1900, and 1903."**

TAKE notice that unless within three months from the 23rd day of August, 1907, the persons, if any, who claim any interest in the lands hereinafter mentioned or in any one or more of such lands make claim in person or in writing to the said lands or any of them or to some interest therein to W. E. Wait, Esq., Special Officer appointed under section 28 of "The Waste Lands Ordinances, 1897, 1899, 1900, and 1903," at his office at Hill House, Mutwal, Colombo :

Such Special Officer, in pursuance of the powers vested in him by the said Ordinances, will declare by writing under his hand that the said lands or such of them, as to which no claim has been made, are the property of the Crown.

W. E. WAIT,  
Special Officer.

*Description of the Lands referred to.*

The following lots situated in the village of Ihala Kotiyawa in the Pahalawewa tulana of the Kende korale of the Nuwaragam palata, in the North-Central Province, as described in the annexed certified tracing :—

## Preliminary plan 469.

Lot.	Name of Land.	Extent.		
		A.	R.	P.
1	Bogahahena	5	2	15
2	Dambagaha-akkarekele (P.P. 1,014/2,900)	3	2	15
4	Ihalakotiyawetisbamba	2	0	10
4a	Do.	0	1	0
7	Ihalakotiyawemukalana	513	2	5
7a	Ihalakotiyawepasbamba	0	1	7
7c	Ihalakotiyawekatuwa	0	2	22
7d	Do.	2	0	30
10	Ihalakotiyawehena	15	0	4
		<u>543</u>	<u>0</u>	<u>28</u>

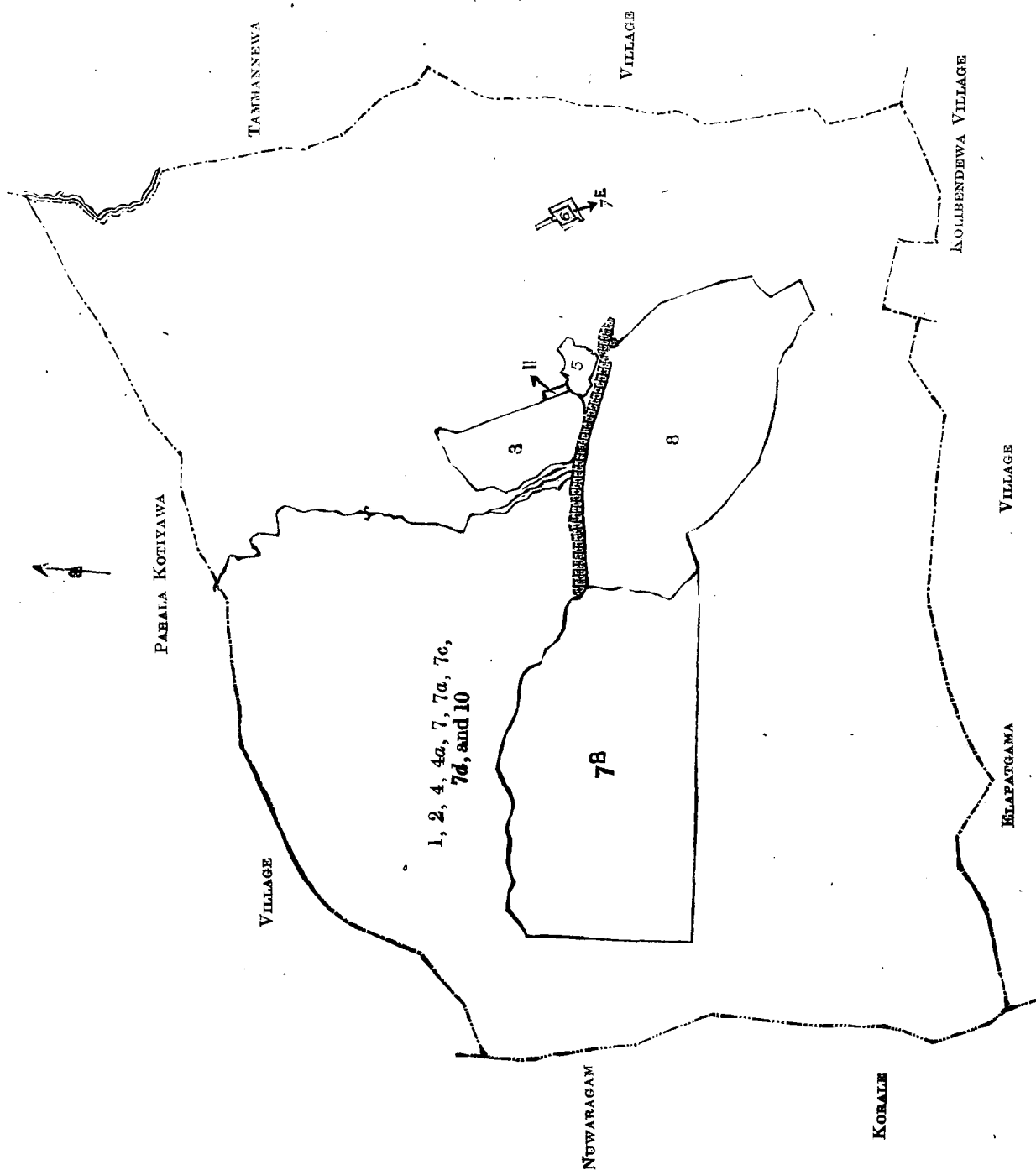
and bounded as follows : on the north by the village limit of Pahala Kotiyawa ; on the east by the village limit of Tammannewa ; on the south by the village limit of Kolibendewa, the village limit of Elapatgama ; on the west by the boundary of the Nuwaragam korale.

NOTE.—The following lots lying within the above boundaries are excluded from this notice, and their aggregate acreage of 116 acres 2 roods and 15 perches is not included in the acreage of 543 acres and 28 perches given above :—

## Preliminary plan 469.

Lot.	Name of Land.	Extent.		
		A.	R.	P.
3	Ihalakotiyawepuranawela	8	2	21
5	Ihalakotiyawegammedda	1	1	23
6	Ihalakotiyaweminipitiya	0	1	0
7b	Ihalakotiyawekatuwa	59	3	35
7e	Ihalakotiyaweminipitiyawatta	0	1	8
8	Ihalakotiyawewewa	45	3	22
11	Ihalakotiyawekamata	0	0	26
		<u>116</u>	<u>2</u>	<u>15</u>

[For Tracing see page 943.]



Scale of 16 Chains to an Inch.

Situation : Ihala Kotiyawa village in Pahalawewa tulana of Kende Korale.  
 Preliminary plan 469.

Lot.	Name of Land.	Extent. A. R. P.
1 ..	Bogahahena ..	5 2 15
2 ..	Dambagaha-akkarekele (P.P. 1,014/2,900) ..	3 2 15
4 ..	Ihalakotiyawetisbamba ..	2 0 10
4a ..	Do. ..	0 1 0
7 ..	Ihalakotiyawemukalana ..	513 2 5
7a ..	Ihalakotiyawepasbamba ..	0 1 7
7c ..	Ihalakotiyawekatuwa ..	0 2 22
7d ..	Do. ..	2 0 30
10 ..	Ihalakotiyawehena ..	15 0 4
		543 0 28

*Lots excluded.*

Lot.	Name of Land.	Extent.		
		A.	R.	P.
3	Ihalakotiyawepuranawela	8	2	21
5	Ihalakotiyawegammedda	1	1	23
6	Ihalakotiyaweminipitiya	0	1	0
7b	Ihalakotiyawekatuwa	59	3	35
7e	Ihalakotiyaweminipitiyewatta	0	1	8
8	Ihalakotiyawewewa	45	3	22
11	Ihalakotiyawekamata	0	0	26
		116	2	15

Sheet C <sup>24</sup>  
52—60Surveyor-General's Office,  
Colombo, July 25, 1907.

2.808

J. B. M. RIDOUT,  
for Surveyor-General.

Anuradhapura S. O. 67—1907

**Notice under "The Waste Lands Ordinances of 1897, 1899, 1900, and 1903."**

TAKE notice that unless within three months from the 23rd day of August, 1907, the persons, if any, who claim any interest in the lands hereinafter mentioned or in any one or more of such lands make claim in person or in writing to the said lands or any of them or to some interest therein to W. E. Wait, Esq., Special Officer appointed under section 28 of "The Waste Lands Ordinances, 1897, 1899, 1900, and 1903," at his office at Hill House, Mutwal, Colombo :

Such Special Officer, in pursuance of the powers vested in him by the said Ordinances, will declare by writing under his hand that the said lands or such of them, as to which no claim has been made, are the property of the Crown.

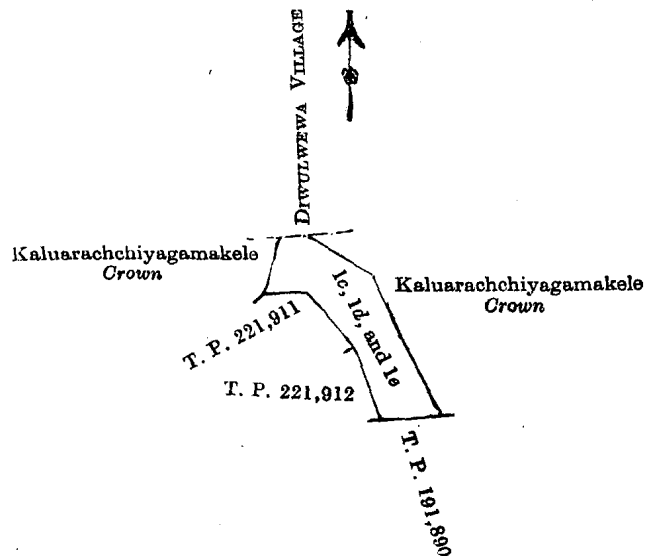
W. E. WAIT,  
Special Officer.*Description of the Lands referred to.*

The following lots situated in the village of Kaluarachchiyagama in the Ihalamedagandahe tulana of the Nuwaragam korale of the Nuwaragam palata, in the North-Central Province, as described in the annexed certified tracing :—

## Preliminary plan 332.

Lot.	Name of Land.	Extent.		
		A.	R.	P.
1c	Kiriyaahalanda	1	0	14
1d	Do.	0	1	14
1e	Do.	0	2	24
		2	0	12

and bounded as follows : on the north by the village limit of Diwulwewa, Kaluarachchiyagama belonging to the Crown ; on the east by Kaluarachchiyagama belonging to the Crown ; on the south by T.P. 191,890 ; on the west by T.Ps. 221,912, 221,911, Kaluarachchiyagama belonging to the Crown.



Scale of 8 Chains to an Inch.



Situation : Kaluarachchiyagama village in Ihala Medagandahe tulana of Nuwaragam korale.

Preliminary plan 332.

Lot.	Name of Land	Extent.		
		A.	R.	P.
1c ..	Kiriyagahalanda ..	1	0	14
1d ..	Do. ..	0	1	14
1e ..	Do. ..	0	2	24
		<u>2</u>	<u>0</u>	<u>12</u>

Field sheet F 52—60<sup>9</sup>

Surveyor-General's Office,  
Colombo, July 12, 1907.

2,809

J. B. M. RIDOUT,  
for Surveyor-General.

Anuradhapura S. O. 68—1907

**Notice under "The Waste Lands Ordinances of 1897, 1899, 1900, and 1903."**

TAKE notice that unless within three months from the 23rd day of August, 1907, the persons, if any, who claim any interest in the lands hereinafter mentioned or in any one or more of such lands make claim in person or in writing to the said lands or any of them or to some interest therein to W. E. Wait, Esq., Special Officer appointed under section 28 of "The Waste Lands Ordinances, 1897, 1899, 1900, and 1903," at his office at Hill House, Mutwal, Colombo :

Such Special Officer, in pursuance of the powers vested in him by the said Ordinances, will declare by writing under his hand that the said lands or such of them, as to which no claim has been made, are the property of the Crown.

W. E. WAIT,  
Special Officer.

*Description of the Lands referred to.*

The following lots situated in the village of Kelekumbukwewa in the Ihamedagandahe tulana of the Nuwaragam korale of the Nuwaragam palata, in the North-Central Province, as described in the annexed certified tracing :—

Preliminary plan 342.

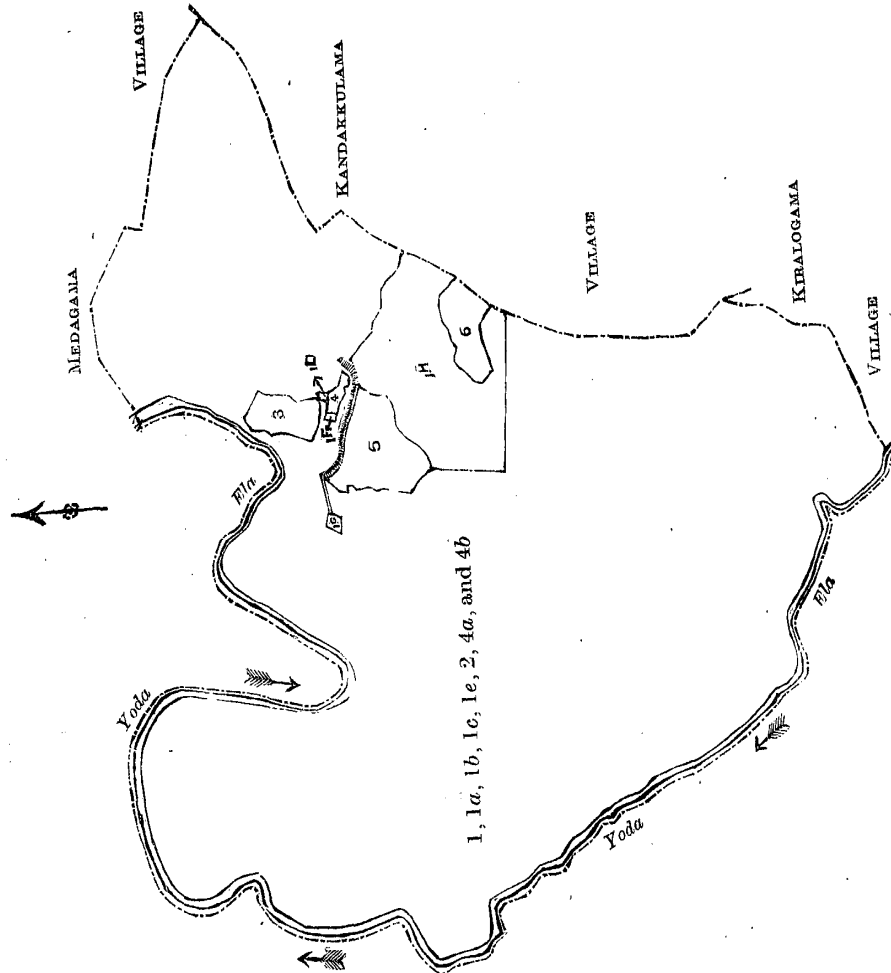
Lot.	Name of Land.	Extent.		
		A.	R.	P.
1 ..	Kumbukwewakele ..	1158	2	21
1a ..	Do. ..	3	0	2
1b ..	Kumbukwewatisbamba ..	1	0	29
1c ..	Kumbukwewapasbamba ..	0	3	35
1e ..	Kumbukwewatisbamba ..	1	0	8
2 ..	Kumbukwewahena ..	12	1	35
4a ..	Kumbukwewatisbamba ..	0	1	19
4b ..	Kumbukwewapasbamba ..	0	1	37
		<u>1,178</u>	<u>0</u>	<u>26</u>

and bounded as follows : on the north by the Yoda-ela, the village limit of Medagama ; on the east by the village limit of Kandakkulama, the village limit of Kiralogama ; on the south by the village limit of Kiralogama, the Yoda-ela ; on the west by the Yoda-ela.

NOTE.—The following lots lying within the above boundaries are excluded from this notice, and their aggregate acreage of 113 acres and 21 perches is not included in the acreage of 1,178 acres and 26 perches given above :—

Preliminary plan 342.

Lot.	Name of Land.	Extent.		
		A.	R.	P.
1d ..	Paluwatta ..	0	0	20
1f ..	Do. ..	0	0	26
1g ..	Kumbukwewakele ..	0	2	25
1h ..	Do. ..	67	0	16
3 ..	Kumbukwewawela ..	9	2	30
4 ..	Kumbukwewawatta ..	1	2	34
5 ..	Kumbukwewa ..	22	2	0
6 ..	Kumbukwewahena ..	11	0	30
		<u>113</u>	<u>0</u>	<u>21</u>



Scale of 32 Chains to an Inch.

Situation : Kelekumbukwewa village in Ihala Medagandahe tulana of Nuwaragam korale.

Preliminary plan 342.

Lot.	Name of Land.	Extent.		
		A.	R.	P.
1	Kumbukwewakele	1,158	2	21
1a	Do.	3	0	2
1b	Kumbukwewatisbamba	1	0	29
1c	Kumbukwewapasbamba	0	3	35
1e	Kumbukwewatisbamba	1	0	8
2	Kumbukwewahena	12	1	35
4a	Kumbukwewatisbamba	0	1	19
4b	Kumbukwewapasbamba	0	1	37
		<b>1,178</b>	<b>0</b>	<b>26</b>

*Lots excluded.*

Lot.	Name of Land.	Extent.		
		A.	R.	P.
1d ..	Paluwatta .. .. .	0	0	20
1f ..	Do. .. .. .	0	0	26
1g ..	Kumbukwewakele .. .. .	0	2	25
1h ..	Do. .. .. .	67	0	16
3 ..	Kumbukwewawela .. .. .	9	2	30
4 ..	Kumbukwewawatta .. .. .	1	2	34
5 ..	Kumbukwewa .. .. .	22	2	0
6 ..	Kumbukwewahena .. .. .	11	0	30
		<hr/>		
		113	0	21

Sheets F 9 51-59, F 14 2-10, and F 14 3-11

Surveyor-General's Office,  
Colombo, July 4, 1907.

2,810

J. B. M. RIDOUT,  
for Surveyor-General.

Aduradhapura S. O. 69-1907

**Notice under "The Waste Lands Ordinances of 1897, 1899, 1900, and 1903."**

**T**AKE notice that unless within three months from the 23rd day of August, 1907, the persons, if any, who claim any interest in the lands hereinafter mentioned or in any one or more of such lands make claim in person or in writing to the said lands or any of them or to some interest therein to W. E. WAIT, Esq., Special Officer appointed under section 28 of "The Waste Lands Ordinances, 1897, 1899, 1900, and 1903," at his office at Hill House, Mutwal, Colombo :

Such Special Officer, in pursuance of the powers vested in him by the said Ordinances, will declare by writing under his hand that the said lands or such of them, as to which no claim has been made, are the property of the Crown.

W. E. WAIT,  
Special Officer.

*Description of the Lands referred to.*

The following lots situated in the village of Karuwalagaswewa in the Nachcha tulana of the Ulagalla korale of the Hurulupalata, in the North-Central Province, as described in the annexed certified tracing :—

## Preliminary plan 31.

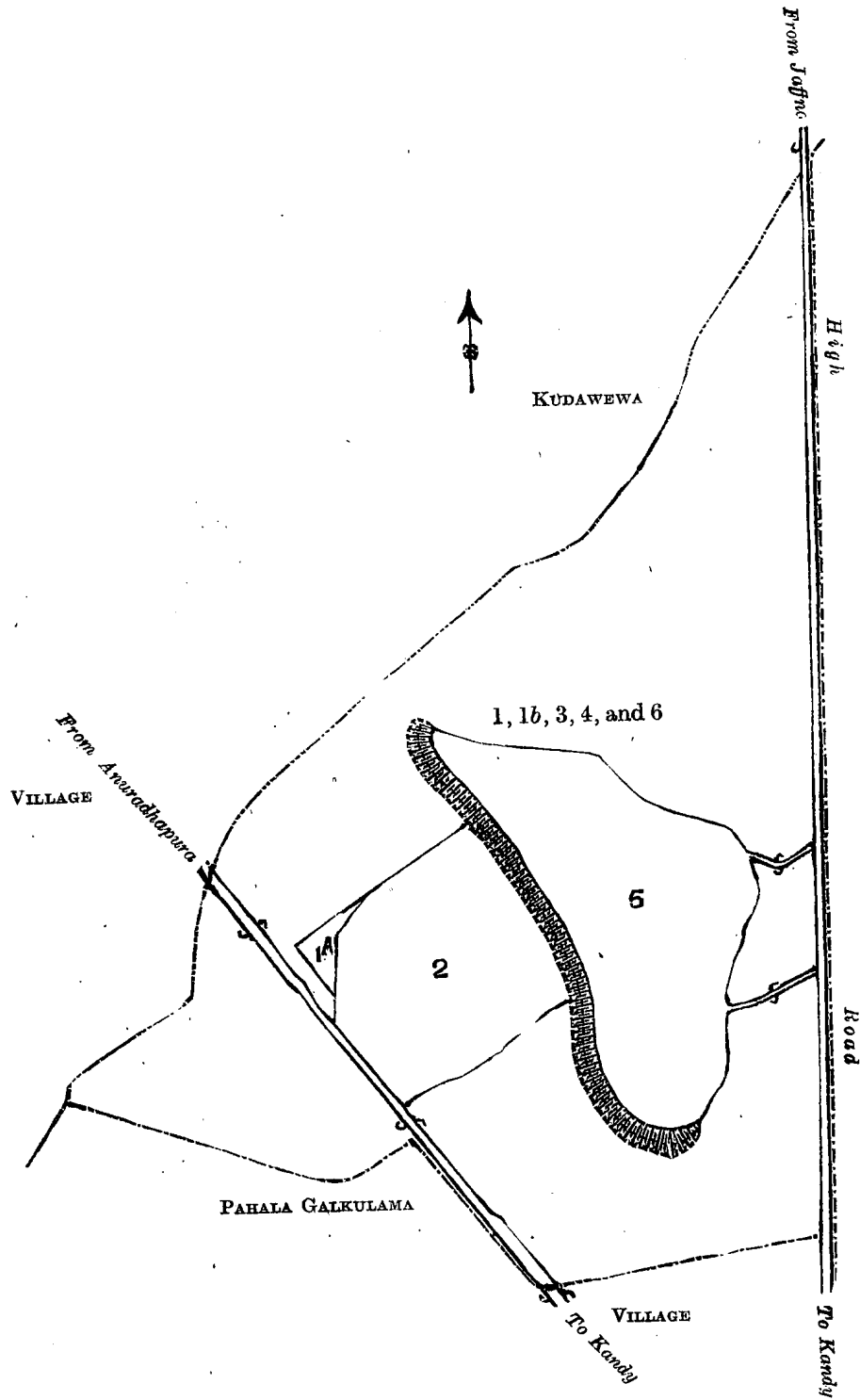
Lot.	Name of Land.	Extent.		
		A.	R.	P.
1 ..	Palugahamukalana .. .. .	15	1	2
1b ..	Karuwalagaswewa-accera .. .. .	0	1	4
3 ..	Wanehena and Paragawahena .. .. .	18	3	19
4 ..	Mawatagawamukalana .. .. .	13	1	29
6 ..	Paragawahena .. .. .	8	1	12
		<hr/>		
		56	0	26

and bounded as follows : on the north by the village limit of Kudawewa ; on the east by the high road from Kandy to Jaffna ; on the south by the village limit of Pahalagalkulama ; on the west by the village limit of Kudawewa.

NOTE.—The following lots lying within the above boundaries are excluded from this notice, and their aggregate acreage of 20 acres 2 roods and 23 perches is not included in the acreage of 56 acres and 26 perches given above :—

## Preliminary plan 31.

Lot.	Name of Land.	Extent.		
		A.	R.	P.
1a ..	Karuwalagaswewa-accera .. .. .	0	1	24
2 ..	Palugahakelekumbura <i>alias</i> Karuwalagaswewakumbura .. .. .	8	0	22
5 ..	Karuwalagaswewa .. .. .	12	0	17
		<hr/>		
		20	2	23



Scale of 8 Chains to an Inch.

Situation : Karuwalagaswewa village in Nachcha tulana of Ulagalla korale.

Preliminary plan 31.

Lot.	Name of Land.	Extent.	
		A.	R. P.
1	Palugahamukalana	15	1 2
1b	Karuwalagaswewa-accera	0	1 4
3	Wanehena and Paragawahena	18	3 19
4	Mawatagawamukalana	13	1 29
6	Paragawahena	8	1 12
		56	0 26

*Lots excluded.*

Lot.	Name of Land.	Extent.		
		A.	R.	P.
1a	Karuwalagaswewa-accera	0	1	24
2	Palugahakelekumbura <i>alias</i> Karuwalagaswewakumbura	8	0	22
5	Karuwalagaswewa	12	0	17
		<u>20</u>	<u>2</u>	<u>23</u>

Sheets F <sup>9</sup> 39—47, F <sup>9</sup> 40—48Surveyor-General's Office,  
Colombo, July 25, 1907.

2,811

J. B. M. RIDOUT,  
for Surveyor-General.

Anuradhapura S. O. 70—1907

**Notice under "The Waste Lands Ordinances of 1897, 1899, 1900, and 1903."**

TAKE notice that unless within three months from the 23rd day of August, 1907, the persons, if any, who claim any interest in the lands hereinafter mentioned or in any one or more of such lands make claim in person or in writing to the said lands or any of them or to some interest therein to J. G. Fraser, Esq., Special Officer appointed under section 28 of "The Waste Lands Ordinances, 1897, 1899, 1900, and 1903," at his office at Hill House, Mutwal, Colombo :

Such Special Officer, in pursuance of the powers vested in him by the said Ordinances, will declare by writing under his hand that the said lands or such of them, as to which no claim has been made, are the property of the Crown.

J. G. FRASER,  
Special Officer.*Description of the Lands referred to.*

The following lots situated in the village Udatambane in the Medagam pattu korale of the Wellassa division, in the Province of Uva, as described in the annexed certified tracing :—

## Preliminary plan 152.

Lot.	Name of Land.	Extent.		
		A.	R.	P.
1	Kurutiyawemukalana	9	1	37
2	Bukandegahalandehenyaya, Hingurelandahena, Malgahalandehena, Malheraligahalandehena, Alakolamandiyahena, Ilukarawehena, Maduwelandehena, Heraliwattehena, Peramaskotuwahena, Makulagahapitiyahena, Puranwela-arawehenyaya, Kiulelandepola, Welanketiye-epola, Inawellapitiyahenyaya, Dummalagahabedda, Medakumburehena, &c.	1,010	2	24
3	Migondekkuhelapatana	87	0	14
4	Wewelandumukalana, Bukendemukalana	15	1	3
5	Karuwalagommana	10	2	15
6	Kohanabeddammukalana	72	2	14
7	Kohanabeddahena	25	0	21
8	Tennekumbura	1	1	14
12	Kohanapatana	69	1	19
14	Doraketuagommanamukalana <i>alias</i> Karuwalagommanamukalana	104	0	4
15	Bambaralahelapatatana	66	2	23
18	Kelaniyagommanakele	24	2	31
20	Paragollemukalana	18	0	0
		<u>1,514</u>	<u>3</u>	<u>19</u>

and bounded as follows : on the north by the village limit of Palletambane ; on the east by the village limit of Palletambane, the boundary of Dambagalla korale ; on the south by the boundary of Dambagalla korale ; on the west by the village limit of Pubbare, the village limit of Mellagama.

NOTE.—The following lots lying within the above boundaries are excluded from this notice, and their aggregate acreage of 36 acres 3 roods and 39 perches is not included in the acreage of 1,514 acres 3 roods and 19 perches given above :—

Preliminary plan 152.

Lot.	Name of Land.	Extent.		
		A.	R.	P.
9	Hewanarawekumbura, Pahatakumbura, Obadaira, Medairedepela .. .. .	5	1	8
10	Hewanarawewatta .. .. .	0	3	35
11	Amunegamuwagodakumbura, Amunegamuwogadagannile, Amunegamuwogadahata, Amunegamuwogamedakumbura, Amunegamuwogodatelbogahaira, Amunegamuwapallekumbura .. .. .	6	1	6
13	Medakumburewatta .. .. .	1	3	13
16	Bakinigahakumbura, Nitolgahakumbura, Pinarawagannile, Batnile, Meda-arawa, Kongahakumbura, Godakumbura, Godagannile, Makullagahakumbura, Radawagearawa, Karandagaha-ira, Udamahaliyadda, Pallemahaliyadda, Palledepela-ira .. .. .	17	3	25
17	Madugederawatta .. .. .	3	3	5
19	Pansalawatta .. .. .	0	3	27
		<b>36</b>	<b>3</b>	<b>39</b>



Situation : Uda Tambane village in Medagam pattu of Badulla District.

Preliminary plan 152.

Lot.	Name of Land.	Extent.	
		A.	R. P.
1	Kurutiyamukalana	9	1 37
2	Bukandegahalandehenyaya, Hingurelandahena, Malgahalandehena, Malheraligahalandehena, Alakolamandiyahena, Ilukarawehena, Maduwellandehena, Heraliwatthehena, Peramaskotuwahena, Makulagahapitihahena, Puranwela-arawehenyaya, Kiulelandepola, Welanketiye-epola, Inawellapitihahenyaya, Dummalagahabedda, Medakumburehena, &c.	1,010	2 24
3	Migondekkuhelapatana	87	0 14
4	Weweladamukalana, Bukendemukalana	15	1 3
5	Karuwalagommana	10	2 15
6	Kohanabeddakumukalana	72	2 14
7	Kohanabeddahena	25	0 21
8	Tennekumbura	1	1 14
12	Kohanapatana	69	1 19
14	Doraketuagommanamukalana <i>alias</i> Karuwalagommanamukalana	104	0 4
15	Bambaragalahelapatapana	66	2 23
18	Kelaniyagommanakele	24	2 31
20	Paragollemukalana	18	0 0
		1,514	3 19

*Lots excluded.*

9	Hewanarawekumbura, Pahatakumbura, Obadaira, Medairedepela	5	1 8
10	Hewanarawewatta	0	3 25
11	Amunegamuwagodakumbura, Amunegamuwagodagannile, Amunegamuwagodaihata, Amunegamuwagodamedakumbura, Amunegamuwagodatelbogahaira, Amunagamuwapallekumbura	6	1 6
13	Medakumburewatta	1	3 13
16	Bakinigahakumbura, Nitolgahakumbura, Pinarawagannile, Batnile, Meda-arawa, Kongahakumbura, Godakumbura, Godagannile, Makullagahakumbura, Radawagearawa, Karandagaha-ira, Udamahaliyadda, Pallemahaliyadda, Palledepela-ira	17	3 25
17	Madugederawatta	3	3 5
19	Pansalawatta	0	3 27
		36	3 39

Field sheets M <sup>9</sup> 2-10, M <sup>9</sup> 1-9, and M <sup>4</sup> 50-58

Surveyor-General's Office,  
Colombo, July 11, 1907.

2,812

J. B. M. RIDOUT,  
for Surveyor-General.

Uva S. O. 19-1907

**Notice under "The Waste Lands Ordinances of 1897, 1899, 1900, and 1903."**

TAKE notice that unless within three months from the 23rd day of August, 1907, the persons, if any, who claim any interest in the lands hereinafter mentioned or in any one or more of such lands make claim in person or in writing to the said lands or any of them or to some interest therein to J. G. Fraser, Esq., Special Officer appointed under section 28 of "The Waste Lands Ordinances, 1897, 1899, 1900, and 1903," at his office at Hill House, Mutwal, Colombo :

Such Special Officer, in pursuance of the powers vested in him by the said Ordinances, will declare by writing under his hand that the said lands or such of them, as to which no claim has been made, are the property of the Crown.

J. G. FRASER,  
Special Officer.

*Description of the Lands referred to.*

The following lots situated in the village of Talapurawela in the Medagam pattu korale of the Wellassa division, in the Province of Uva, as described in the annexed certified tracing:—

## Preliminary plan 131.

Lot.	Name of Land.	Extent.		
		A.	R.	P.
1	Tambalaketiyehenyaya	16	3	3
2	Kurutiyemukalana, &c.	840	0	6
2½	Duwa	0	0	17
2½	Do.	0	0	30
2½	Do.	0	3	34
2½	Do.	0	3	0
2½	Do.	0	0	13
3	Welikiulegommana, Puwakattagodapatana, Nomalandeniya, Walagomatana, Kiulebeddepatana	3,869	0	14
4	Walagomataganommana	14	2	10
5	Nika-attearawemukalana	3	1	23
6	Puwakattagodagommana	3	3	15
7	Dambiliyawelawattemukalana	26	1	4
8	Amunudowebedda	50	2	16
9	Tangalhenebeddetalawa	25	3	20
10	Lihiniyehena	6	1	3
11	Kapparawalliya-epala	34	2	11
14	Dambagahakumburewetiyeheha, Talgahawattetalawa, Siyambalagahakumburewetiya	30	2	33
16	Talgahawattehena	1	0	15
17	Sembarakumburepitiya	1	2	28
18	Mahawelalandepatana	18	0	12
19	Mahawelagommana	0	3	21
20	Mahawelakanduremukalana	11	0	16
21	Galkepuwamukalana	29	3	0
22	Bakinigollemukalana	39	1	36
23	Getalabedda	15	2	33
24	Ahannaruwekandemukalana	7	3	25
25	Getalabeddegommana	3	0	29
26	Galgodamukalana	8	2	21
27	Lokalamukalana	2	0	7
28	Helalandemukalana	19	2	20
29	Do.	14	0	33
30	Tambanemukalana	17	3	30
31	Do.	130	3	26
32	Kiulebeddemukalana	22	0	8
33	Ambegommana	18	2	30
34	Kudatambanemukalana	6	0	6
35	Kalahelapatana	0	2	10
36	Agalaketiyemukalana	4	1	31
37	Kudugalketiyemukalana	47	0	35
38	Agalaketiyepatana	103	0	10
39	Galgebeddepaulamukalana	20	1	4
40	Agalaketiyemukalana	11	3	38
41	Kiulebeddegommana	14	0	27
43	Tempane-epala	3	3	21
45	Mahawelapatana	1	2	18
		5,500	1	2

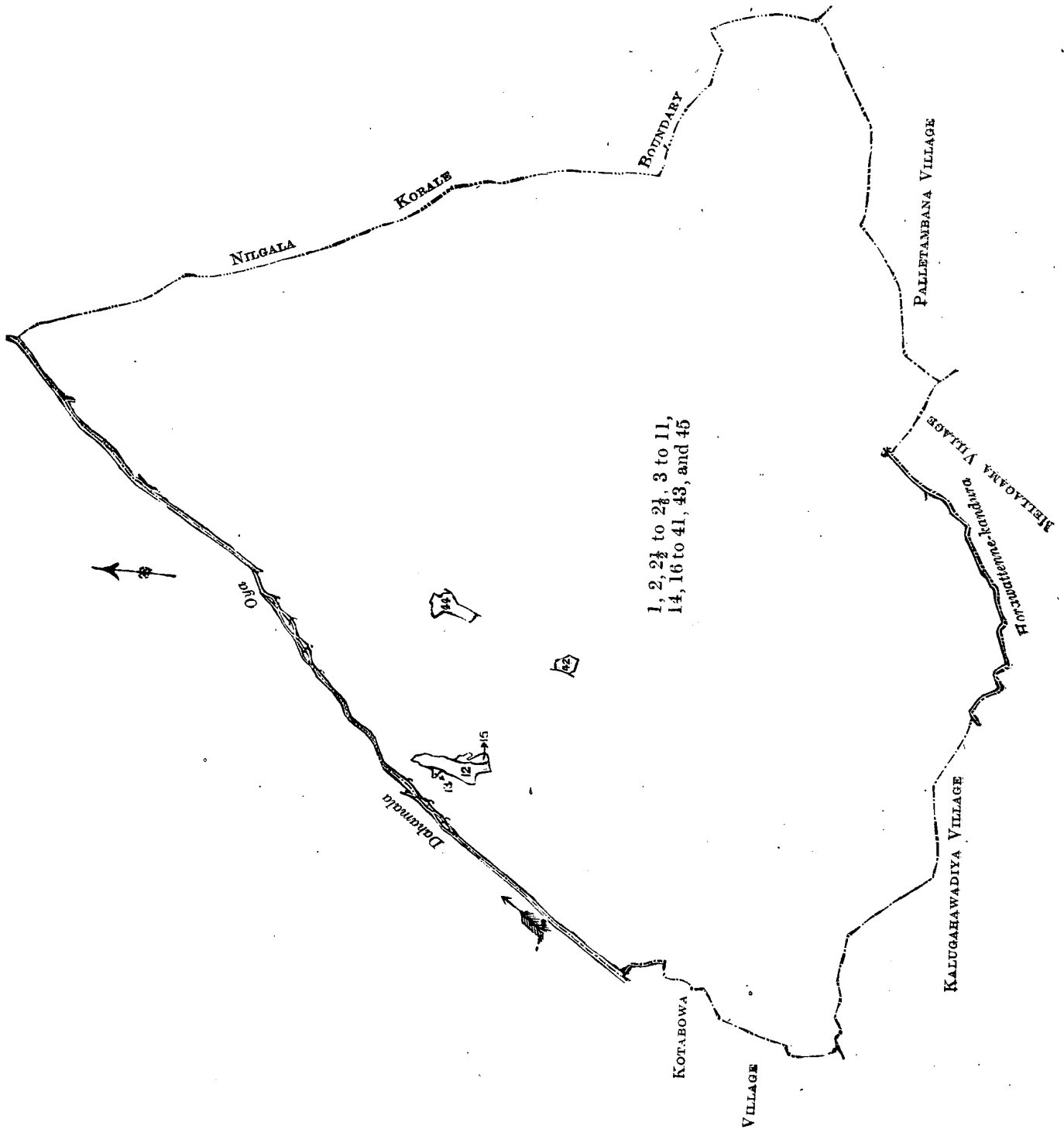
and bounded as follows: on the north by the Dahamala-oya; on the east by the boundary of the Nilgala korale; on the south by the village limit of Palletambana, the village limit of Mellagama, the Herawatennekadura, the village limit of Kalugahawadiya; on the west by the village limit of Kotabowa, the Dahamala-oya.

NOTE.—The following lots lying within the above boundaries are excluded from this notice, and their aggregate acreage of 23 acres and 38 perches is not included in the acreage of 5,500 acres 1 rood and 2 perches given above:—

## Preliminary plan 131.

Lot.	Name of Land.	Extent.		
		A.	R.	P.
12	Dambagahakumbura, Pahatadepela, Medakumbura, Siyambalagahakumbura, Mulata-aswedduma	10	2	33
13	Talpelewatta	0	2	22
15	Arawewatta, Medakumburewatta	2	2	35
42	Tempanewatta	2	0	28
44	Mahakumburegannile, Mahakumburebathnile	7	0	0
		23	0	38





Scale of 48 Chains to an Inch.

Situation : Talapuranwela village in Medagam pattu of Badulla District.

Preliminary plan 131.

Lot.	Name of Land.	Extent.		
		A.	R.	P.
1	Tambalaketiyehenyaya	16	3	3
2	Kurutiyemukalana, &c.	840	0	6
2 $\frac{1}{2}$	Duwa	0	0	17
2 $\frac{1}{2}$	Do.	0	0	30
2 $\frac{1}{2}$	Do.	0	3	34
2 $\frac{1}{2}$	Do.	0	3	0
2 $\frac{1}{2}$	Do.	0	0	13
3	Welikiulegommana, Puwakattagodapatana, Nomalandeniya, Walagomatana, Kiulebeddepatana	3,869	0	14
4	Walagomatanagommana	14	2	10
5	Nika-attearawemukalana	3	1	23
6	Puwakattagodagommana	3	3	15
7	Dambiliyawelawattemukalana	26	1	4
8	Amunudowebedda	50	2	16
9	Tangalheñebbeddetalawa	25	3	20
10	Lihiniyahena	6	1	3
11	Kapparawalliya-epala	34	2	11
14	Dambagahakumburewetiye-hena, Talgahawattetalawa, Siyambalagahakumburewetiya	30	2	33
16	Talgahawattehena	1	0	15
17	Sembarakumburepitiya	1	2	28
18	Mahawelalandepatana	18	0	12
19	Mahawelagommana	0	3	21
20	Mahawelakanduremukalana	11	0	16
21	Galkepuwamukalana	29	3	0
22	Bakinigollemukalana	39	1	36
23	Getalabedda	15	2	33
24	Ahannaruwekandemukalana	7	3	25
25	Getalabeddegommana	3	0	29
26	Galgodamukalana	8	2	21
27	Lokalamukalana	2	0	7
28	Helalandemukalana	19	2	20
29	Do.	14	0	33
30	Tambanemukalana	17	3	30
31	Do.	130	3	26
32	Kiulebeddemukalana	22	0	8
33	Ambegommana	18	2	30
34	Kudatambanemukalana	6	0	6
35	Kalahelapatana	0	2	10
36	Agalaketiyemukalana	4	1	31
37	Kudugalketiyemukalana	47	0	35
38	Agalaketiyepatana	103	0	10
39	Galgebeddepaulamukalana	20	1	4
40	Agalaketiyemukalana	11	3	38
41	Kiulebeddegommana	14	0	27
43	Tempane-epala	3	3	21
45	Mahawelapatana	1	2	18
		5,500	1	2

*Lots excluded.*

12	Dambagahakumbura, Pahatadepela, Medakumbura, Siyambalagahakumbura, Mulata-aswedduma	10	2	33
13	Talpelewatta	0	2	22
15	Arawewatta, Medakumburewatta	2	2	35
42	Tempanewatta	2	0	28
44	Mahakumburegannile, Mahakumburebathnile	7	0	0
		23	0	38

Surveyor-General's Office,  
Colombo, August 2, 1907.

2,813

J. B. M. RIDOUT,  
for Surveyor-General.

Uva S. O. 20—1907

**Notice under "The Waste Lands Ordinances of 1897, 1899, 1900, and 1903."**

TAKE notice that unless within three months from the 23rd day of August, 1907, the persons, if any, who claim any interest in the lands hereinafter mentioned or in any one or more of such lands make claim in person or in writing to the said lands or any of them or to some interest therein to J. G. Fraser, Esq., Special Officer appointed under section 28 of "The Waste Lands Ordinances, 1897, 1899, 1900, and 1903," at his office at Hill House, Mutwal, Colombo :

Such Special Officer, in pursuance of the powers vested in him by the said Ordinances, will declare by writing under his hand that the said lands or such of them, as to which no claim has been made, are the property of the Crown.

J. G. FRASER,  
Special Officer.

*Description of the Lands referred to.*

The following lots situated in the village of Mellagama in the Medagam pattu of the Wellassa division, in the Province of Uva, as described in the annexed certified tracing :—

Preliminary plan 150.

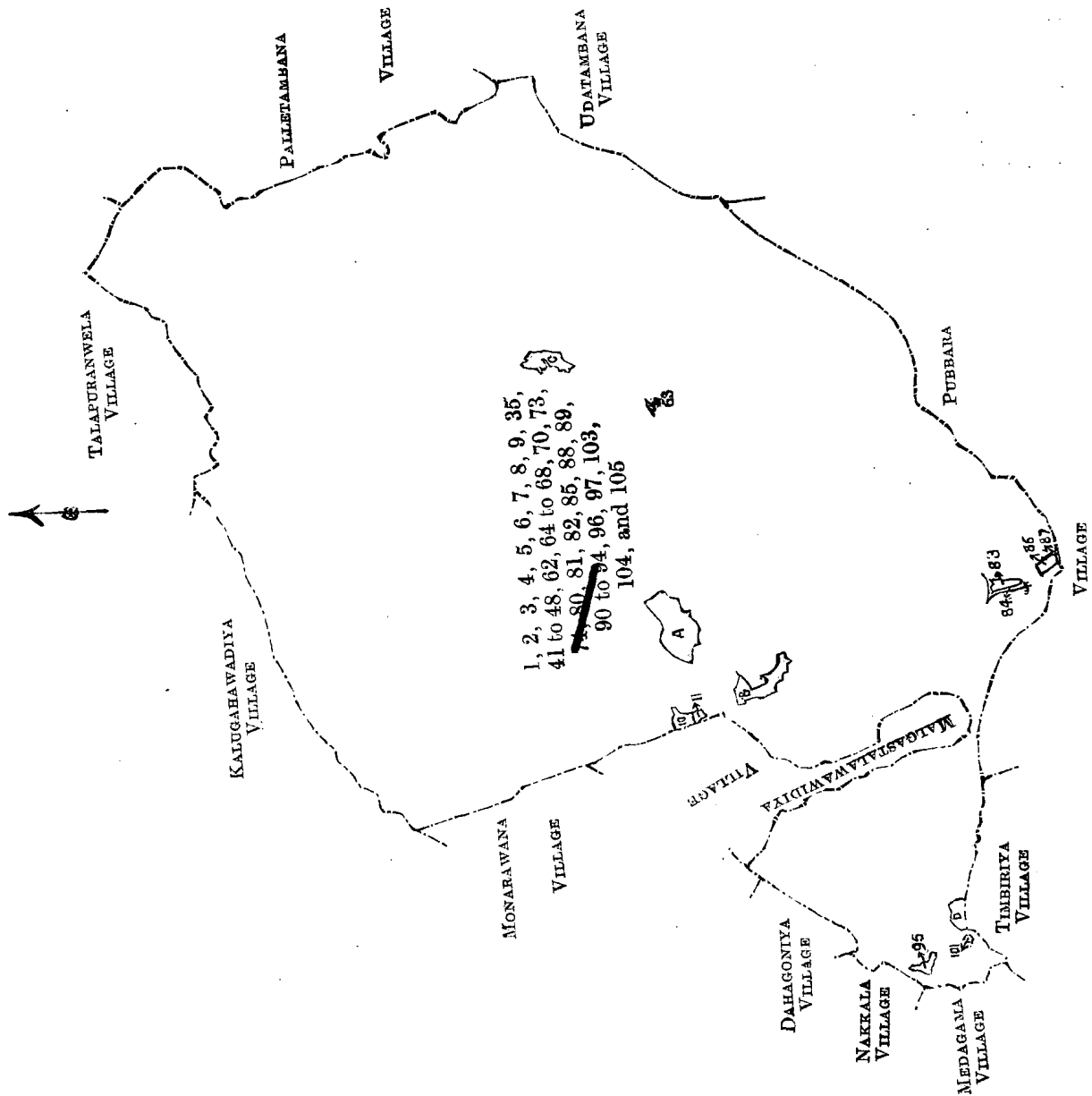
Lot.	Name of Land.	Extent.	
		A.	R. P.
1	Polwattehenyaya, Inginigahakotuweyaya, Ambagaha-kumburekele, Kahatapelena, Karakolagahadeniyehenyaya, Wadigaha-arawehenyaya, Kudagodehena, Galgodehena, Gallindakatuwehenyaya, Wewadarandehena, Timbirigaha-arawehena, Kiulebeddehena, Dunkotuwehena, Iniadinagodahena, Bogahahenyaya, Ritigahaellehena, Kovilgoda, Tapiyawa <i>alias</i> Konketiya, Waralaketiyeheyaya, Galakadawattehenyaya, Pitamaddehenyaya, Pusheraligahahenyaya, Kadalandehenyaya, Ratmalagahahenyaya, Dankotuwehenyaya, Weledarandehenyaya, Helalandehenyaya, Koraleyagehenyaya, Udagodahenyaya, &c.	1,400	0 29
2	Tarunaketiye mukalana, Walahenemukalana	328	0 36
3	Gonadewepatana, Migondekkuhelepatana, Patiradakolaheenna, Moragolletenna, Dambewelatenna, Galkolaheenna, Wagasheenna, Dikpitiya	2,751	3 20
4	Liyangahagodahena	63	3 26
5	Itigalla, Beddehenemukalana	88	3 22
6	Keenapelenehena, Kimbilikkandurehena, Konketiye-hena, Kehelhena	189	1 24
7	Dewalelandehenyaya	12	3 5
8	Bogaskandegommana	0	3 11
9	Gedigalheennepatana	11	2 6
35	Radawaiarawa	0	0 16
41	Uda-arawewewa	2	1 8
42	Kovilgodapatana	35	2 6
43	Gangodabeddemukalana	123	0 12
44	Hindagallandemukalana	29	2 37
45	Hela-ambagahagommana	6	0 17
46	Pahalalihiniyagommana	7	2 36
47	Alungalamukalana	3	1 8
48	Doraketugommana	5	0 4
62	Elamalleearawa	0	0 11
64	Mattipalabeddemukalana	20	0 21
65	Binwelketugommana <i>alias</i> Metipolabedda	2	0 30
66	Kiulbeddemukalana	163	3 0
67	Radunne-epalhena	10	2 12
68	Muwanketugalapatana	12	0 5
70	Mandapanoyakele	0	3 16
73	Pita-arawehena	2	0 36
74	Pita-arawa	0	2 0
80	Kihitiyanwelapatana	114	1 12
81	Kihitiyanwela	6	0 18
82	Kihitiyanwelapatana	0	3 14
85	Ilukarawa	0	0 14
88	Nilmalarawa	0	0 29
89	Do.	0	1 7
90	Galgawawagurepatana	26	2 37
91	Galgawawaguremukalana	9	0 15
92	Makullagaha arawahena	10	2 20
93	Makullagaha-arawa	1	0 6
94	Timbiriyaemukalana	263	0 16
96	Niyandagalahena <i>alias</i> Bulugahahena	145	0 39
97	Niyandagalahenekumbura	0	1 34
103	Timbiriyaapatanayaya	90	0 8
104	Timbiriya beddiyaya	2	3 36
105	Kobbeketiye mukalana, Mahagommana	296	3 0
		6,240	2 39

and bounded as follows : on the north by the village limit of Kalugahawadiya, the village limit of Talapurawela ; on the east by the village limit of Palletambana, the village limit of Udatambana ; on the south by the village limit of Pubbara, the village limit of Timbiriya, Wewawatta claimed by Timbiriya Vihare, the village limit of Timbiriya ; on the west by the village limit Medagama, the village limit of Nakkala, the village limit of Dahagonyia, the village limit of Malgastalawa-widiya, the village limit of Monarawana.

NOTE.—The following lots lying within the above boundaries are excluded from this notice, and their aggregate acreage of 74 acres 2 roods and 31 perches is not included in the acreage of 6,240 acres 2 roods and 39 perches given above :—

## Preliminary plan 150.

Lot.	Name of Land.	Extent.		
		A.	R.	P.
10	Kalumuhandiramalagekumbura (T. P. 207,482)	3	3	11
11	Pattiyarawa (T. P. 209,379)	0	3	0
12	Kalahagahakumbura (T. P. 207,578)	1	2	16
13	Kalengahakumbura	0	0	34
14	Migahawatta (T. P. 207,579)	0	2	37
15	Ambalamekumbura (T. P. 207,439)	1	1	37
16	Kadawaramagederawatta (T. P. 207,580)	1	1	16
17	Ehelagahawatta (T. P. 207,581)	0	2	0
18	Nikawatta (T. P. 207,582)	0	2	17
19	Ehelagahawatta	0	0	36
20	Alu gederawatta (T. P. 207,595)	1	2	26
21	Pahalakumbura (T. P. 207,820)	1	1	30
22	Kosgollekumbura (T. P. 207,574)	2	0	22
23	Ambalamagahagawawatta <i>alias</i> Pahalawatta (T. P. 207,575)	1	2	32
24	Mailagahawatta (T. P. 207,824)	0	1	23
25	Galagawabima (T. P. 207,440)	0	3	8
26	Dehigahaira (T. P. 207,470)	1	2	28
27	Talkolayageliyadda (T. P. 207,441)	0	2	15
28	Talpatgahauhana (T. P. 207,442)	1	1	31
29	Ambalangahawatta (T. P. 207,821)	0	1	12
30	Telambugahawatta (T. P. 207,822)	0	0	38
31	Talgahawatta (T. P. 207,823) (P. P. 1,003/P 106)	0	1	11
32	Wewekumburehelabima (T. P. 207,573)	1	0	6
33	Pahalawatta (T. P. 207,718) (P. P. 1,003/V 106)	0	0	39
34	Radawagearawa (T. P. 207,531)	1	1	24
36	Wattegederawatta (T. P. 207,532)	1	2	35
37	Yahalawatta (P. P. 1,003/W 106)	0	2	23
38	Pita-arawewatta (T. P. 207,825)	0	3	29
39	Bakinigahagawawatta (T. P. 208,079)	0	1	2
40	Helagederawatta (T. P. 208,078)	2	1	15
49	Migahawatta (T. P. 207,447)	0	1	8
50	Patangiawatta (T. P. 207,445)	0	1	25
51	Pahalagederawatta (T. P. 207,446)	1	0	5
52	Dalugahawatta (T. P. 207,448)	1	1	6
53	Helagederawatta (T. P. 207,449)	1	2	30
54	Arawagederawatta (T. P. 206,164)	0	1	2
55	Dehigahawatta (T. P. 207,451)	0	0	33
56	Kahatagahawatta (T. P. 207,450)	0	0	29
57	Pattiyawatta (T. P. 207,397)	0	1	7
58	Dambagahaliyadda (T. P. 207,400)	2	0	37
59	Hapugahadepela (T. P. 207,399)	0	3	22
60	Godapitawatta (T. P. 207,401)	0	0	16
61	Kiulekumbura (T. P. 207,402)	3	0	17
61a	Kiulekumburewetiya (T. P. 207,398)	0	0	4
63	Elamattellearawa (T. P. 206,165)	0	2	4
69	Metiganarawapahatakumbura (T. P. 207,517)	1	2	32
71	Oyadahenakumbura (T. P. 167,023)	1	1	22
72	Mitiganarawa (T. P. 207,518)	1	1	30
75	Meda-arawa (T. P. 207,519)	2	0	18
76	Ganniledowwetiya (T. P. 209,410)	1	1	26
77	Oyabodaira (T. P. 207,520)	1	1	18
78	Kosgahaira (T. P. 207,521)	0	3	8
79	Ambagahakumbura (T. P. 207,522)	1	1	0
95	Udakumbura, Falekumbura	3	2	2
98	Lunugashenyaya <i>alias</i> Viharewatta (T. P. 77,886)	3	2	11
99	Wewawatta <i>alias</i> Viharewatta (T. P. 77,886)	0	3	22
100	Wewawattahena <i>alias</i> Viharewatta (T. P. 77,886)	1	1	20
101	Wewakumbura <i>alias</i> Linda-arawa	1	0	21
83	Ilukarawa (part of P. P. 1,005/S 107)	3	1	16
84	Ilukarawepatana (part of P. P. 1,005/S 107)	1	2	19
86	Nilmalarawa	2	1	1
87	Kahatagastalawa	0	1	27
		74	2	31



Scale of 64 Chains to an Inch.

Situation : Mellagama village in Medagam pattu of Badulla District.

Preliminary plan 150.

Lot.	Name of Land.	Extent.	
		A.	R. P.
1	Polwattehenyaya, Inginigahakotuweyaya, Ambagahakumburekele, Kahatapelena, Karakolagahadeniyehenyaya, Wadigaha-arawehenyaya, Kudagodehena, Galgodehena, Gallindakatuwehenyaya, Wewadarandehena, Timbirigaha-arawehena, Kiulebeddehena, Dunkotuwehena, Iniadinagodahena, Bogahahenyaya, Ritigal aellehena, Kovilgoda, Tapiyawa <i>alias</i> Konketiya, Waralaketiyehenyaya, Galakadawattehenyaya, Pitamadchehenyaya, Pus araligahahenyaya, Kadalandehenyaya, Ratmalagahahenyaya, Dankotuwehenyaya, Weledarandehenyaya, Helalandehenyaya, Koraleyagehenyaya, Udagodahenyaya, &c.	1,400	0 29
2	Tarunaketiyemukalana, Walahenemukalana	328	0 36
3	Gonadewepatana, Migondekkuhelepatana, Patiradakolaheenna, Moragolletenna, Dambewelatenna, Galkolaheenna, Wagasa eenna, Dikpitiya	2,751	3 20
4	Liyangahagodahena	63	3 26
5	Itigalla, Beddehenemukalana	88	3 22

Lot.	Name of Land.	Extent.		
		A.	R.	P.
6	Keenapelenehena, Kimbilikkandurshena, Konketiye-hena, Kehalshena ..	189	1	24
7	Dewalelandeheneyaya ..	12	3	5
8	Bogaskandegommana ..	0	3	11
9	Gedigalheennepatana ..	11	2	6
35	Radawaiarawa ..	0	0	16
41	Uda-arawewewa ..	2	1	8
42	Kovilgodapatana ..	35	2	6
43	Gangodabeddemukalana ..	123	0	12
44	Hindagallandemukalana ..	29	2	37
45	Hola-ambagahagommana ..	6	0	17
46	Pahalalihiniyagommana ..	7	2	36
47	Alungalamukalana ..	3	1	8
48	Doraketugommana ..	5	0	4
62	Elamalilloarawa ..	0	0	11
64	Mattipalabeddemukalana ..	20	0	21
65	Binwelketugommana <i>alias</i> Metipolabedda ..	2	0	30
66	Kiulbeddemukalana ..	163	3	0
67	Radunne-epalhena ..	10	2	12
68	Muwanketugalapatana ..	12	0	5
70	Mandapanoyakale ..	0	3	16
73	Pita-arawehena ..	2	0	36
74	Pita arawa ..	0	2	0
80	Kihitiyanwelapatana ..	114	1	12
81	Kihitiyanwela ..	6	0	18
82	Kihitiyanwelapatana ..	0	3	14
85	Ilukarawa ..	0	0	14
88	Nilmalarawa ..	0	0	29
89	Do. ..	0	1	7
90	Galgawawagurepatana ..	26	2	37
91	Galgawawaguremukalana ..	9	0	15
92	Makullagaha-arawahena ..	10	2	20
93	Makullagaha arawa ..	1	0	6
94	Timbiriyaemukalana ..	263	0	16
96	Niyandagalaha <i>alias</i> Bulugahahena ..	145	0	39
97	Niyandagalahenekumbura ..	0	1	34
103	Timbiriyaapatanayaya ..	90	0	8
104	Timbiriyaabeddiyaya ..	2	3	36
105	Kobbeketiyeemukalana, Mahagommana ..	296	3	0
		6,240	2	39

## Lots excluded.

10	Kalumhandiramalagekumbura (T. P. 207,482) ..	3	3	11
11	Pattiyarawa (T. P. 209,379) ..	0	3	0
A.				
12	Kalahagahakumbura (T. P. 207,578) ..	1	2	16
13	Kalengahakumbura ..	0	0	34
14	Migahawatta (T. P. 207,579) ..	0	2	37
15	Ambalamekumbura (T. P. 207,439) ..	1	1	37
16	Kadawaramagederawatta (T. P. 207,580) ..	1	1	16
17	Ehelagahawatta (T. P. 207,581) ..	0	2	0
18	Nikawatta (T. P. 207,582) ..	0	2	17
19	Ehelagahawatta ..	0	0	36
20	Alutgederawatta (T. P. 207,595) ..	1	2	26
21	Pahalakumbura (T. P. 207,820) ..	1	1	30
22	Kosgollekumbura (T. P. 207,574) ..	2	0	22
23	Ambalamagahagawawatta <i>alias</i> Pahalawatta (T. P. 207,575) ..	1	2	32
24	Mailagahawatta (T. P. 207,824) ..	0	1	23
25	Galagawabima (T. P. 207,440) ..	0	3	8
26	Dehigahaira (T. P. 207,470) ..	1	2	28
27	Talkolayageliyadda (T. P. 207,441) ..	0	2	15
28	Talpatgahauhana (T. P. 207,442) ..	1	1	31
29	Ambalangahawatta (T. P. 207,821) ..	0	1	12
30	Telambugahawatta (T. P. 207,822) ..	0	0	38
31	Talgahawatta (T. P. 207,823) (P. P. 1,003/P 106) ..	0	1	11
32	Wewekumburehelabima (T. P. 207,573) ..	1	0	6
33	Pahalawatta (T. P. 207,718) (P. P. 1,003/P 106) ..	0	0	39
34	Radawagearawa (T. P. 207,531) ..	1	1	24
36	Wattegederawatta (T. P. 207,532) ..	1	2	35
37	Yahalawatta (P. P. 1,003/W 106) ..	0	2	23
38	Pita-arawewatta (T. P. 207,825) ..	0	3	29
39	Bakinigahagawawatta (T. P. 208,079) ..	0	1	2
40	Helagederawatta (T. P. 208,078) ..	2	1	15
C.				
49	Migahawatta (T. P. 207,447) ..	0	1	8

Lot.	Name of Land.	Extent.		
		A.	R.	P.
50	Patangiwatta (T. P. 207,445)	0	1	25
51	Pahalagederawatta (T. P. 207,446)	1	0	5
52	Dalukgahawatta (T. P. 207,448)	1	1	6
53	Helagederawatta (T. P. 207,449)	1	2	30
54	Arawegederawatta (T. P. 206,164)	0	1	2
55	Dehigahawatta (T. P. 207,451)	0	0	33
56	Kahatagahawatta (T. P. 207,450)	0	0	29
57	Pattiyewatta (T. P. 207,397)	0	1	7
58	Dambagahaliyadda (T. P. 207,400)	2	0	37
59	Hapugahadepela (T. P. 207,399)	0	3	22
60	Godapitawatta (T. P. 207,401)	0	0	16
61	Kiulekumbura (T. P. 207,402)	3	0	17
61 <sup>a</sup>	Kiulekumburewetiya (T. P. 207,398)	0	0	4
63	Elamattellearawa (T. P. 206,165)	0	2	4
B.				
69	Metiganarawapahatakumbura (T. P. 207,517)	1	2	32
71	Oyadahenakumbura (T. P. 167,023)	1	1	22
72	Mitiganarawa (T. P. 207,518)	1	1	30
75	Meda-arawa (T. P. 207,519)	2	0	18
76	Ganniledowwetiya (T. P. 209,410)	1	1	26
77	Oyabodaira (T. P. 207,520)	1	1	18
78	Kosgahaira (T. P. 207,521)	0	3	8
79	Ambagahakumbura (T. P. 207,522)	1	1	0
95	Udakumbura, Pallekumbura	3	2	2
D.				
98	Lunugashenyaya <i>alias</i> Viharewatta (T. P. 77,886)	3	2	11
99	Wewewatta <i>alias</i> Viharewatta (T. P. 77,886)	0	3	22
100	Wewewattahena <i>alias</i> Viharewatta (T. P. 77,886)	1	1	20
101	Wewakumbura <i>alias</i> Linda-arawa	1	0	21
83	Ilukarawa (part of P. P. 1,005/S 107)	3	1	16
84	Ilukarawepatana (part of P. P. 1,005/S 107)	3	1	16
86	Nilmalarawa	2	1	1
87	Kahatagastalawa	0	1	27
		74	2	31

Field sheets M <sup>3</sup> 56-64, M <sup>4</sup> 49-57, M <sup>4</sup> 50-58, M <sup>9</sup> 2-10, M <sup>9</sup> 1-9, M <sup>8</sup> 8-16, M <sup>8</sup> 7-15, M <sup>8</sup> 23-32, & M <sup>9</sup> 4-25

Surveyor-General's Office,  
Colombo, July 18, 1907.

2,814

J. B. M. RIDOUT,  
for Surveyor-General.  
Uva S. O. 21-1907