

# Ceylon Government Gazette

Published by Authority.

No. 6,204 — FRIDAY, AUGUST 30, 1907.

PART I.—General: Minutes, Proclamations, Appointments, and General Government Notifications. | PART III.—Provincial Administration.  
 PART II.—Legal and Judicial. | PART IV.—Land Settlement.  
 PART V.—Mercantile, Marine, Municipal, Local, &c.

*Separate paging is given to each Part in order that it may be filed separately.*

## Part IV.—Land Settlement.

	PAGE		PAGE
Final Orders ..	961	Preliminary Notices ..	995

### FINAL ORDERS.

#### Order under Section 2 of "The Waste Lands Ordinances of 1897, 1899, 1900, and 1903," declaring Lands to be Crown Property.

In the matter of the lands commonly called or known as Arangalamukalana and Ibulketiyehena, situate in the village of Wegama in the Wegam pattu korale of the Wellassa division, in the Province of Uva, and of "The Waste Lands Ordinances of 1897, 1899, 1900, and 1903."

**T**HE notice required by section 1 of "The Waste Lands Ordinances of 1897, 1899, 1900, and 1903," having been duly published in manner prescribed by that section in respect of the above-named lands (*vide* Notice No. 2,452), and no claim having been made to the said lands or to any interest therein within the period of three months from the date specified in the said notice, I, Herbert White, Government Agent of the Province of Uva, under and by virtue of the powers vested in me in that behalf by section 2 of the said Ordinances, do hereby on this Eleventh day of June, 1907, order and declare that the said lands, as more fully described herein below, situate in the village of Wegama in the Wegam pattu korale of the Wellassa division, in the Province of Uva, and now shown as lots 4,297 and B 145 in preliminary plan No. 1,313 and originally shown as lot 44 in Topographical plan No. M 3/1 and in the annexed certified tracing therefrom, and containing in extent 67 acres and 22 perches, are the property of the Crown.

#### *Description of the Lands referred to.*

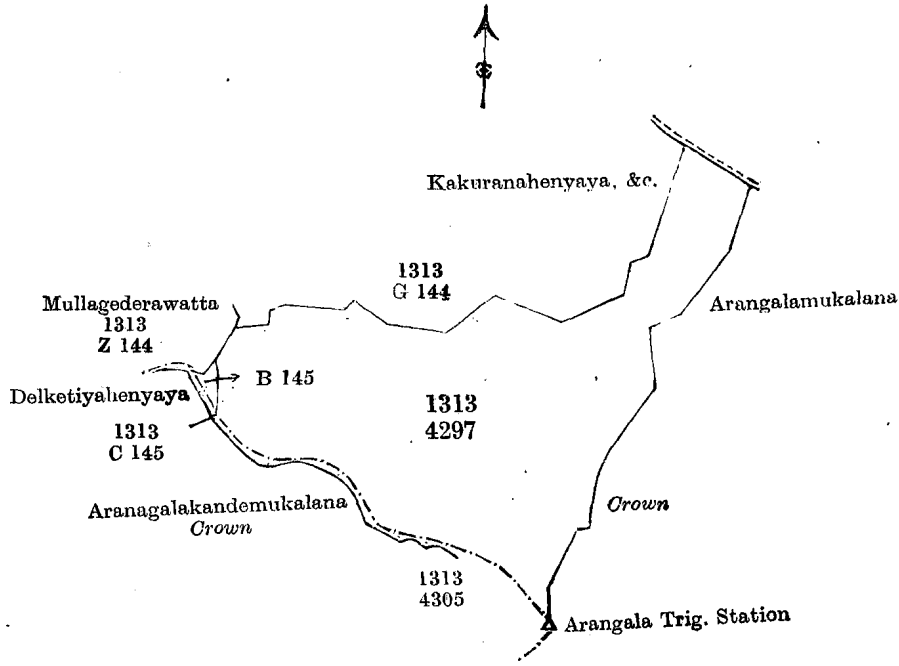
The lands commonly called or known as Arangalamukalana and Ibulketiyehena, situate in the village of Wegama in the Wegam pattu korale of the Wellassa division, in the Province of Uva, now shown as lots 4,297 and B 145 in preliminary plan No. 1,313 and originally shown as lot 44 in Topographical plan No. M 3/1, containing in extent 67 acres and 22 perches, and bounded as follows: on the north by Kakuranahenyaya, &c., claimed by Mullegedera Heen Appu and others, the gravel road from Alutnuwara to Bible; on the east by the marked boundary on the ground from the gravel road to the Arangala Trigonometrical Station; on the south by the village limit of Kudabadullagammana; on the west by the village limit of Kudabadullagammana and Mullegedarawatta claimed by Mullegedera Banda and others:

The 11th day of June, 1907.

961

H. WHITE,  
Government Agent.

D 1



Scale of 16 Chains to an Inch.

Situation : Wegama village in Wegam pattu korale of Wellassa division.

Lot.	Name of Land.	Extent. A. R. P.
4297 ..	Arangalamukalana .. .. .	66 2 6
B 145 ..	Thulketiyahena .. .. .	0 2 16
		67 0 22

Surveyor-General's Office,  
Colombo, February 8, 1907.

W. C. S. INGLES,  
for Surveyor-General.

**Order under Section 2 of "The Waste Lands Ordinances of 1897, 1899, 1900, and 1903," declaring Land to be Crown Property.**

In the matter of the land commonly called or known as Indigastennemukalana, situate in the village of Pallemallehewa in the Wegam pattu korale of the Wellassa division, in the Province of Uva, and of "The Waste Lands Ordinances of 1897, 1899, 1900, and 1903."

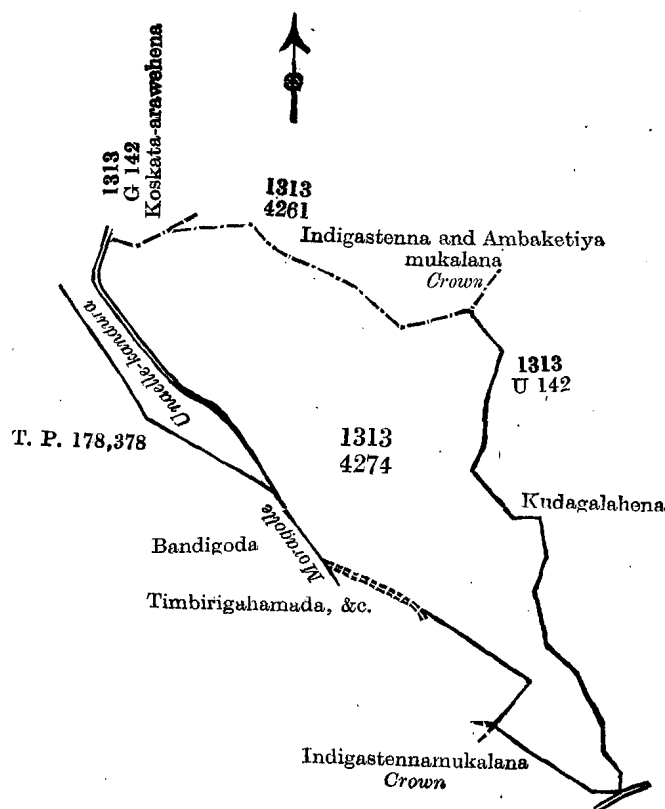
THE notice required by section 1 of "The Waste Lands Ordinances of 1897, 1899, 1900, and 1903," having been duly published in manner prescribed by that section in respect of the above-named land (*vide* Notice No. 2,453), and no claim having been made to the said land or to any interest therein within the period of three months from the date specified in the said notice, I, Herbert White, Government Agent of the Province of Uva, under and by virtue of the powers vested in me in that behalf by section 2 of the said Ordinances, do hereby on this 11th day of June, 1907, order and declare that the said land, as more fully described herein below, situate in the village of Pallemallehewa in the Wegam pattu korale of the Wellassa division, in the Province of Uva, and now shown as lot 4,274 in preliminary plan No. 1,313 and originally shown as lot 22 in Topographical plan No. M 3/1 and in the annexed certified tracing therefrom, and containing in extent 73 acres 1 rood and 24 perches, is the property of the Crown.

*Description of the Land referred to.*

The land commonly called or known as Indigastennemukalana, situate in the village Pallemallehewa in the Wegam pattu korale of the Wellassa division, in the Province of Uva, and now shown as lot 4,274 in preliminary plan No. 1,313 and originally shown as lot 21 in Topographical plan No. M 3/1, containing in extent 73 acres 1 rood and 24 perches, and bounded as follows: on the north by the village limit of Karagahawela; on the east by Kudagalahena claimed by Udagedera Loku Banda and others; on the south by the Mallehekandura and Indigastennemukalana belonging to the Crown; on the west by T. P. 178,378, a footpath and the Mora-golle Unaellekandura.

The 11th day of June, 1907.

H. WHITE,  
Government Agent.



Scale of 16 Chains to an Inch.

Situation : Pallemallehewa village in Wegam pattu korale.

Lot.	Name of Land.	Extent.
		A. B. P.
4274	Indigastennemukalana	73 1 24

Surveyor-General's Office,  
Colombo, February 1, 1907.

W. C. S. INGLES,  
for Surveyor-General.

**Order under Section 2 of "The Waste Lands Ordinances of 1897, 1899, 1900, and 1903," declaring Land to be Crown Property.**

In the matter of the land commonly called or known as Ambaketiya and Indigastennemukalana, situate in the village of Pallemallehewa in the Wegam pattu korale of the Wellassa division, in the Province of Uva, and of "The Waste Lands Ordinances of 1897, 1899, 1900, and 1903."

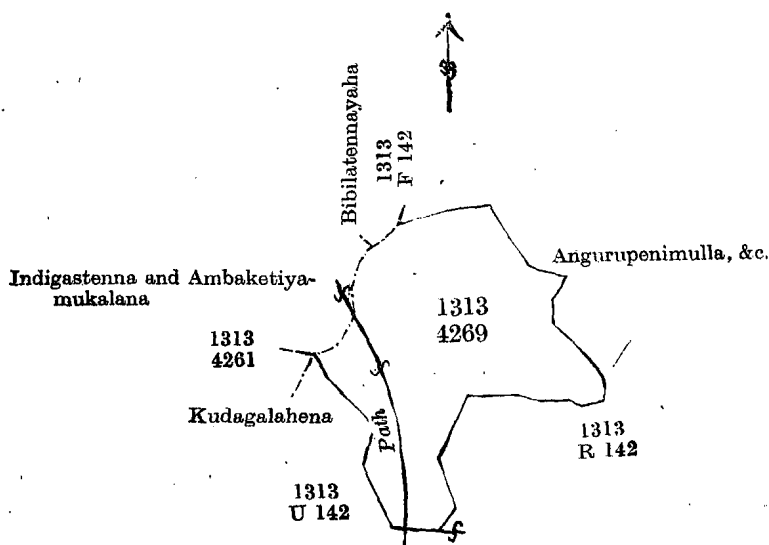
THE notice required by section 1 of "The Waste Lands Ordinances of 1897, 1899, 1900, and 1903," having been duly published in manner prescribed by that section in respect of the above-named land (*vide* Notice No. 2,453), and no claim having been made to the said land or to any interest therein within the period of three months from the date specified in the said notice, I, Herbert White, Government Agent of the Province of Uva, under and by virtue of the powers vested in me in that behalf by section 2 of the said Ordinances, do hereby on this 11th day of June, 1907, order and declare that the said land, as more fully described herein below, situate in the village of Pallemallehewa in the Wegam pattu korale of the Wellassa division, in the Province of Uva, and now shown as lot 4,269 in preliminary plan No. 1,313 and originally shown as lot 15 in Topographical plan No. M 3/1 and in the annexed certified tracing therefrom, and containing in extent 33 acres 1 rood and 24 perches, are the property of the Crown.

*Description of the Land referred to.*

The land commonly called or known as Ambaketiya and Indigastennemukalana, situate in the village of Pallemallehewa in the Wegam pattu korale of the Wellassa division, in the Province of Uva, and now shown as lot 4,269 in preliminary plan No. 1,313 and originally shown as lot 15 in Topographical plan No. M 3/1, containing in extent 33 acres 1 rood and 24 perches, and bounded as follows: on the north by the village limit of Karagahawela, Angurupenimulla, &c., claimed by Udagedera Loku Banda and others; on the east by Angurupenimulla, &c., claimed by ditto; on the south by Angurupeminulla, &c., claimed by ditto; on the west by Kudagalahena claimed by ditto, and the village limit of Karagahawela.

The 11th day of June, 1907.

H. WHITE,  
Government Agent.



Scale of 16 Chains to an Inch.

Situation : Pallemallehewa village in Wegam pattu korale.

Lot.	Name of Land.	Extent. A. R. P.
4269	Ambaketiya and Indigastennemukalana	33 1 24

Surveyor-General's Office,  
Colombo, February 1, 1907.

W. C. S. INGLES,  
for Surveyor-General.

**Order under Section 2 of "The Waste Lands Ordinances of 1897, 1899, 1900, and 1903,"  
declaring Land to be Crown Property.**

In the matter of the land commonly called or known as Dehiwalalandemukalana, situate in the village of Pallemallehewa in the Wegam pattu korale of the Wellassa division, in the Province of Uva, and of "The Waste Lands Ordinances of 1897, 1899, 1900, and 1903."

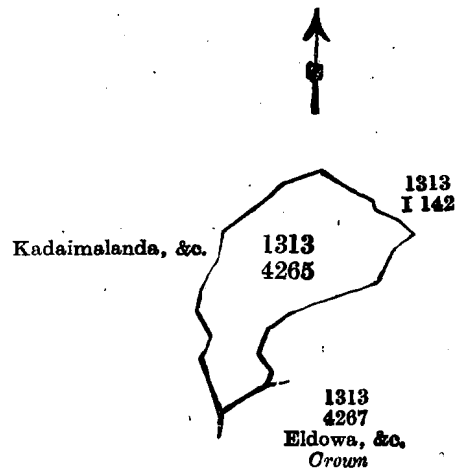
THE notice required by section 1 of "The Waste Lands Ordinances of 1897, 1899, 1900, and 1903," having been duly published in manner prescribed by that section in respect of the above-named land (*vide* Notice No. 2,453), and no claim having been made to the said land or to any interest therein within the period of three months from the date specified in the said notice, I, Herbert White, Government Agent of the Province of Uva, under and by virtue of the powers vested in me in that behalf by section 2 of the said Ordinances, do hereby on this 11th day of June, 1907, order and declare that the said land, as more fully described herein below, situate in the village of Pallemallehewa in the Wegam pattu korale of the Wellassa division, in the Province of Uva, and now shown as lot 4,265 in preliminary plan No. 1,313 and originally shown as lot 5 in Topographical plan No. M 3/1 and in the annexed certified tracing therefrom, and containing in extent 17 acres 3 roods and 8 perches, is the property of the Crown.

*Description of the Land referred to.*

The land commonly called or known as Dehiwalalandemukalana, situate in the village of Pallemallehewa in the Wegam pattu korale of the Wellassa division, in the Province of Uva, and now shown as lot 4,265 in preliminary plan No. 1,313 and originally shown as lot 5 in Topographical plan No. M 3/1, containing in extent 17 acres 3 roods and 8 perches, and bounded as follows: on the north by Kadaimalanda, &c., claimed by Udagedera Loku Banda and others; on the east by ditto, and Eldowa, &c., belonging to the Crown; on the south by Eldowa, &c., belonging to the Crown; and on the west by Kadaimalanda, &c., claimed by Udagedera Loku Banda and others.

The 11th day of June, 1907.

H. WHITE,  
Government Agent.



Scale of 16 Chains to an Inch.

Situation : Pallemallehewa village in Wegam pattu korale.

Lot	Name of Land.	Extent.
4265	Dehiwellalandamukalana	17 3 8

Surveyor-General's Office,  
Colombo, February 1, 1907.

W. C. S. INGLES,  
for Surveyor General.

**Order under Section 2 of "The Waste Lands Ordinances of 1897, 1899, 1900, and 1903," declaring Land to be Crown Property.**

In the matter of the land commonly called or known as Alampotahena, situate in the village of Pallemallehewa in the Wegam pattu korale of the Wellassa division, in the Province of Uva, and of "The Waste Lands Ordinances of 1897, 1899, 1900, and 1903."

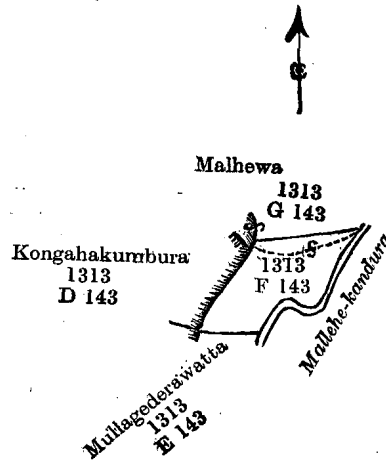
THE notice required by section 1 of "The Waste Lands Ordinances of 1897, 1899, 1900, and 1903," having been duly published in manner prescribed by that section in respect of the above-named land (*vide* Notice No. 2,453), and no claim having been made to the said land or to any interest therein within the period of three months from the date specified in the said notice, I, Herbert White, Government Agent of the Province of Uva, under and by virtue of the powers vested in me in that behalf by section 2 of the said Ordinances, do hereby on this 11th day of June, 1907, order and declare that the said land, as more fully described herein below, situate in the village of Pallemallehewa in the Wegam pattu korale of the Wellassa division, in the Province of Uva, and now shown as lot F 143 in preliminary plan No. 1,313 and originally shown as lot 32a in Topographical plan No. M 3/1 and in the annexed certified tracing therefrom, and containing in extent 6 acres and 32 perches, is the property of the Crown.

*Description of the Land referred to.*

The land commonly called or known as Alampotahena, situate in the village of Pallemallehewa in the Wegam pattu korale of the Wellassa division, in the Province of Uva, and now shown as lot F 143 in preliminary plan No. 1,313 and originally shown as lot 32a in Topographical plan No. M 3/1, containing in extent 6 acres and 32 perches, and bounded as follows : on the north by Mallehewa claimed by Udagedera Loku Banda and others ; on the east by the Mallehekandura ; on the south by Mullagederawatta claimed by Udagedera Loku Banda and others ; on the west by Kongahakumbura claimed by Udagedera Loku Banda and others.

The 11th day of June, 1907.

H. WHITE,  
Government Agent.



Scale of 16 Chains to an Inch.

Situation : Pallemallehewa village in Wegam pattu korale.

Lot.	Name of Land.	Extent.
		A. R. P.
F 143	Alampotahena .. .. .	6 0 32

Surveyor-General's Office,  
Colombo, February 1, 1907.

W. C. S. INGLES,  
for Surveyor-General.

**Order under Section 2 of "The Waste Lands Ordinances of 1897, 1899, 1900, and 1903," declaring Lands to be Crown Property.**

In the matter of the lands commonly called or known as Malhegodamukalana, Gorakagahakumburewatta, and Weddagewatta, situate in the village of Pallemallehewa in the Wegam pattu korale of the Wellassa division, in the Province of Uva, and of "The Waste Lands Ordinances of 1897, 1899, 1900, and 1903."

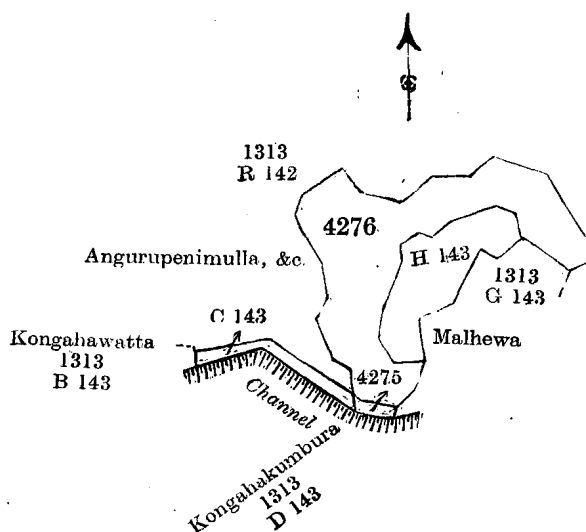
THE notice required by section 1 of "The Waste Lands Ordinances of 1897, 1899, 1900, and 1903," having been duly published in manner prescribed by that section in respect of the above-named lands (*vide* Notice No. 2,453), and no claim having been made to the said lands or to any interest therein within the period of three months from the date specified in the said notice, I, Herbert White, Government Agent of the Province of Uva, under and by virtue of the powers vested in me in that behalf by section 2 of the said Ordinances, do hereby on this 11th day of June, 1907, order and declare that the said lands, as more fully described herein below, situate in the village of Pallemallehewa in the Wegam pattu korale of the Wellassa division, in the Province of Uva, and now shown as lots 4,275, 4,276, C 143, and H 143 in preliminary plan No. 1,313, and originally shown as lots 31a, 34, 30, and 33 in Topographical plan No. M 3/1 and in the annexed certified tracing therefrom, and containing in extent 26 acres 2 roods and 16 perches, are the property of the Crown.

*Description of the Lands referred to.*

The lands commonly called or known as Malhegodamukalana, Gorakagahakumburewatta, and Weddagewatta, situate in the village of Pallemallehewa in the Wegam pattu korale of the Wellassa division, in the Province of Uva, and now shown as lots 4,275, 4,276, C 143, and H 143 in preliminary plan No. 1,313 and originally shown as lots 31a, 34, 30, and 33 in Topographical plan No. M 3/1, containing in extent 26 acres 2 roods and 16 perches, and bounded as follows: on the north by Augurupenimulla, &c., claimed by Udagedera Loku Banda and others; on the east by Mallehewa claimed by Udagedera Loku Banda and others; on the south by a channel; on the west by Kongahawatta claimed by Udagedera Loku Banda and others, and Angurupenimulla, &c., claimed by ditto.

The 11th day of June, 1907.

H. WHITE,  
Government Agent.



Scale of 16 Chains to an Inch.

Situation : Pallemallehewa village in Wegam pattu korale.

Preliminary plan 1,313.

Lot.	Name of Land.	Extent. A. R. P.
4275 ..	Mallegodamukalana ..	0 1 24
4276 ..	Mallegodamukalana ..	18 0 0
C 143 ..	Gorakagahakumburewatta ..	1 1 24
H 143 ..	Weddagewatta ..	6 3 8
		26 2 16

Surveyor-General's Office,  
Colombo, February 1, 1907.

W. S. C. INGLES,  
for Surveyor-General.

**Order under Section 2 of "The Waste Lands Ordinances of 1897, 1899, 1900, and 1903,"  
declaring Land to be Crown Property.**

In the matter of the land commonly called or known as Bogaspitiya, situate in the village of Pallemallehewa in the Wegam pattu korale of the Wellassa division, in the Province of Uva, and of "The Waste Lands Ordinances of 1897, 1899, 1900, and 1903."

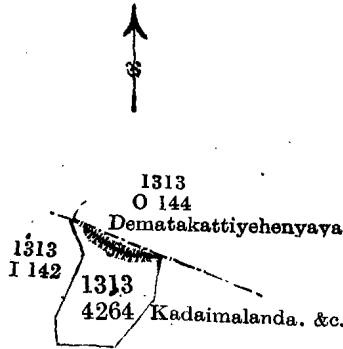
THE notice required by section 1 of "The Waste Lands Ordinances of 1897, 1899, 1900, and 1903," having been duly published in manner prescribed by that section in respect of the above-named land (*vide* Notice No. 2,453), and no claim having been made to the said land or to any interest therein within the period of three months from the date specified in the said notice, I, Herbert White, Government Agent of the Province of Uva, under and by virtue of the powers vested in me in that behalf by section 2 of the said Ordinances, do hereby on this 11th day of June, 1907, order and declare that the said land, as more fully described herein below, situate in the village of Pallemallehewa in the Wegam pattu korale of the Wellassa division, in the Province of Uva, and now shown as lot 4,264 in preliminary plan No. 1,313, originally shown as lot 4 in Topographical plan No. M 3/1 and in the annexed certified tracing therefrom, and containing in extent 5 acres and 2 roods, is the property of the Crown.

*Description of the Land referred to.*

The land commonly called or known, as Bogaspitiya situate in the village of Pallemallehewa in the Wegam pattu korale of the Wellassa division, in the Province of Uva, and now shown as lot 4,264 in preliminary plan No. 1,313 and originally shown as lot 4 in Topographical plan No. M 3/1, containing in extent 5 acres and 2 roods, and bounded as follows : on the north by the village limit of Wegama, and on the east, south, and west by Kadaimalanda, &c. claimed by Udagedera Loku Banda and others.

The 11th day of June, 1907.

H. WHITE,  
Government Agent.



Scale of 16 Chains to an Inch.

Situation : Pallemallehewa village in Wegam pattu korale.

Lot.	Name of Land.	Extent.
		A. R. P.
4264	Bogaspitiya	5 2 0

Surveyor-General's Office,  
Colombo, February 1, 1907.

W. C. S. INGLES,  
for Surveyor-General.

**Order under Section 2 of "The Waste Lands Ordinances of 1897, 1899, 1900, and 1903,"  
declaring Land to be Crown Property.**

In the matter of the land commonly called or known as Patulakepuroda, situate in the village of Pallemallehewa in the Wegam pattu korale of the Wellassa division, in the Province of Uva, and of "The Waste Lands Ordinances of 1897, 1899, 1900, and 1903."

THE notice required by section 1 of "The Waste Lands Ordinances of 1897, 1899, 1900, and 1903," having been duly published in manner prescribed by that section in respect of the above-named land (*vide* Notice No. 2,453), and no claim having been made to the said land or to any interest therein within the period of three months from the date specified in the said notice, I, Herbert White, Government Agent of the Province of Uva, under and by virtue of the powers vested in me in that behalf by section 2 of the said Ordinances, do hereby on this 11th day of June, 1907, order and declare that the said land, as more fully described herein below, situate in the village of Pallemallehewa in the Wegam pattu korale of the Wellassa division, in the Province of Uva, and now shown as lot 4,263 in preliminary plan No. 1,313 or as lot 2 in Topographical plan No. M 3/1 and in the annexed certified tracing therefrom, and containing in extent 29 acres 3 roods and 8 perches, is the property of the Crown.

*Description of the Land referred to.*

The land commonly called or known as Patulakepuroda, situate in the village of Pallemallehewa in the Wegam pattu korale of the Wellassa division, in the Province of Uva, and shown as lot 4,263 in preliminary plan No. 1,313 or as lot 2 in Topographical plan No. M 3/1, containing in extent 29 acres 3 roods and 8 perches, and bounded as follows : on the north, east, south, and west by Kadaimalanda claimed by Udagedera Loku Banda and others.

The 11th day of June, 1907.

W. WHITE,  
Government Agent.



Scale of 16 Chains to an Inch.



Situation : Pallemallehewa village in Wegam pattu korale.

Lot.	Name of Land.	Extent.
4263	Patulakepuroda ..	29 3 8

Surveyor-General's Office,  
Colombo, February 1, 1907.

W. C. S. INGLES,  
for Surveyor-General.

**Order under Section 2 of "The Waste Lands Ordinances of 1897, 1899, 1900, and 1903,"  
declaring Land to be Crown Property.**

In the matter of the land commonly called or known as Bogahapitiyamukalana, situate in the village of Pallemallehewa in the Wegam pattu korale of the Wellassa division, in the Province of Uva, and of "The Waste Lands Ordinances of 1897, 1899, 1900, and 1903."

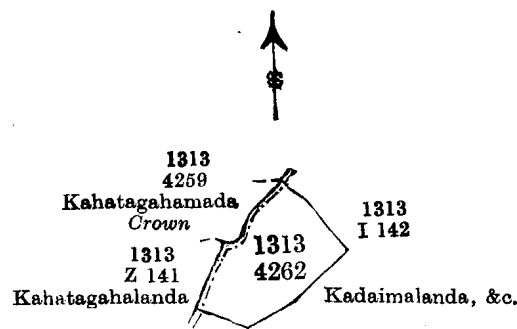
THE notice required by section 1 of "The Waste Lands Ordinances of 1897, 1899, 1900, and 1903," having been duly published in manner prescribed by that section in respect of the above-named land (*vide* Notice No. 2,453), and no claim having been made to the said land or to any interest therein within the period of three months from the date specified in the said notice, I, Herbert White, Government Agent of the Province of Uva, under and by virtue of the powers vested in me in that behalf by section 2 of the said Ordinances, do hereby on this Eleventh day of June, 1907, order and declare that the said land, as more fully described herein below, situate in the village of Pallemallehewa in the Wegam pattu korale of the Wellassa division, in the Province of Uva, and now shown as lot 4,262 in preliminary plan No. 1,313 or as lot 1 in Topographical plan M 3/1 and in the annexed certified tracing therefrom, and containing in extent 8 acres 2 roods and 32 perches, is the property of the Crown.

*Description of the Land referred to.*

The land commonly called or known as Bogahapitiyamukalana, situate in the village of Pallemallehewa in the Wegam pattu korale of the Wellassa division in the Province of Uva, and shown as lot 4,262 in preliminary plan No. 1,313 or as lot 1 in Topographical plan No. M 3/1, containing in extent 8 acres 2 roods and 32 perches, and bounded as follows: on the north by the village limit of Karagahawela, and Kadaimalanda, &c., claimed by Udagedera Loku Banda and others; on the east by Kadaimalanda, &c., claimed by ditto; on the south by Kadaimalanda, &c., claimed by ditto; and on the west by the village limit of Karagahawela.

The 11th day of June, 1907.

H. WHITE,  
Government Agent.



Scale of 16 Chains to an Inch.

Situation : Pallemallehewa village in Wegam pattu korale.

Lot.	Name of Land.	Extent.
4262	Bogahapitiyamukalana	8 2 32

Surveyor-General's Office,  
Colombo, February 1, 1907.

W. C. S. INGLES,  
for Surveyor-General.

**Order under Section 2 of "The Waste Lands Ordinances of 1897, 1899, 1900, and 1903,"  
declaring Land to be Crown Property.**

In the matter of the land commonly called or known as Wewliyadda, situate in the village of Wegama in the Wegam pattu korale of the Wellassa division, in the Province of Uva, and of "The Waste Lands Ordinances of 1897, 1899, 1900, and 1903."

THE notice required by section 1 of "The Waste Lands Ordinances of 1897, 1899, 1900, and 1903," having been duly published in manner prescribed by that section in respect of the above-named land (*vide* Notice No. 2,452), and no claim having been made to the said land or to any interest therein within the period of three months from the date specified in the said notice, I, Herbert White, Government Agent of the Province of Uva, under and by virtue of the powers vested in me in that behalf by section 2 of the said Ordinances, do hereby on this Eleventh day of June, 1907, order and declare that the said land, as more fully described herein below, situate in the village of Wegama in the Wegam pattu korale of the Wellassa division, in the Province of Uva, and now shown as lot 4,294 in preliminary plan No. 1,313 and originally shown as lot 23 in Topographical plan No. M 3/1 and in the annexed certified tracing therefrom, and containing in extent 1 acre 1 rood and 14 perches, is the property of the Crown.

*Description of the Land referred to.*

The land commonly called or known as Wewliyadda, situate in the village of Wegama in the Wegam pattu korale of the Wellassa division, in the Province of Uva, containing in extent 1 acre 1 rood and 14 perches, and now shown as lot 4,294 in preliminary plan No. 1,313 and originally shown as lot 23 in Topographical plan No. M 3/1, and bounded as follows: on the north by Kakuranahenyaya, &c., claimed by Mullegedera Heen Appu and others; on the east by Pitakumbura claimed by Galkadagedera Siyatu, late Arachchi; on the south and west by Kakuranahenyaya, &c., claimed by Mullegedera Heen Appu and others.

The 11th day of June, 1907.

H. WHITE,  
Government Agent.



Kakuranahenyaya, &c.  
1313  
G 144

Pitakumbura  
1313  
F 144

Scale of 16 Chains to an Inch.

Situation: Wegama village in Wegam pattu korale.

Preliminary plan 1,313.

Lot.	Name of Land.	Extent.
		A. R. P.
4294	Wewliyadda	1 1 14

Surveyor-General's Office,  
Colombo, February 8, 1907.

W. C. S. INGLES,  
for Surveyor-General.

**Order under Section 2 of "The Waste Lands Ordinances of 1897, 1899, 1900, and 1903,"  
declaring Land to be Crown Property.**

In the matter of the land commonly called or known as Dematakattiyehenyaya, situate in the village of Wegama in the Wegam pattu korale of the Wellassa division, in the Province of Uva, and of "The Waste Lands Ordinances of 1897, 1899, 1900, and 1903."

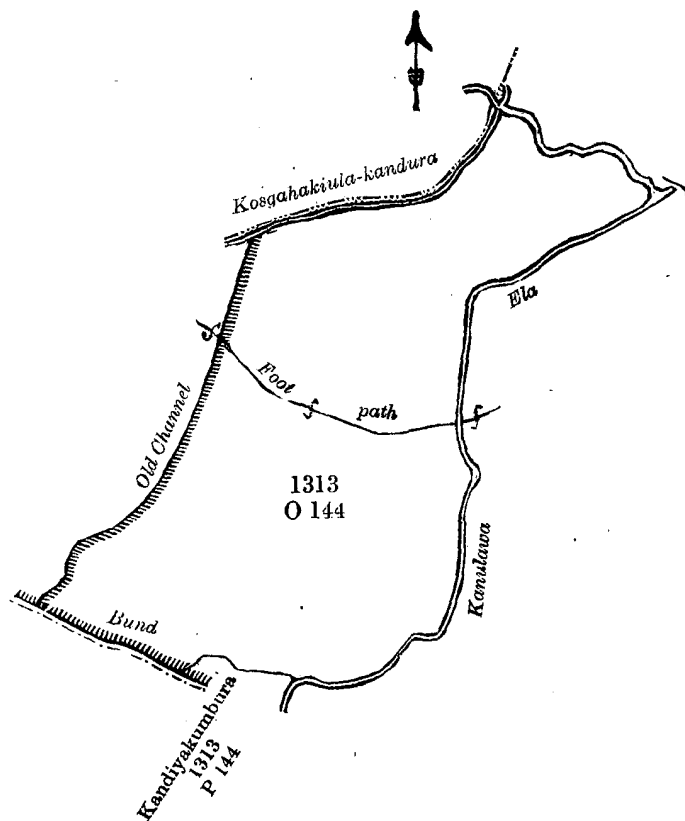
THE notice required by section 1 of "The Waste Lands Ordinances of 1897, 1899, 1900, and 1903," having been duly published in manner prescribed by that section in respect of the above-named land (*vide* Notice No. 2,452), and no claim having been made to the said land or to any interest therein within the period of three months from the date specified in the said notice, I, Herbert White, Government Agent of the Province of Uva, under and by virtue of the powers vested in me in that behalf by section 2 of the said Ordinances, do hereby on this Eleventh day of June, 1907, order and declare that the said land, as more fully described herein below, situate in the village of Wegama in the Wegam pattu korale of the Wellassa division, in the Province of Uva, and now shown as lot O 144 in preliminary plan No. 1,313 and originally shown as lot 31 in Topographical plan No. M 3/1 and in the annexed certified tracing therefrom, and containing in extent 114 acres, is the property of the Crown.

*Description of the Land referred to.*

The land commonly called or known as Dematakattiyehenyaya, situate in the village of Wegama in the Wegam pattu korale of the Wellassa division, in the Province of Uva, now shown as lot O 144 in preliminary plan No. 1,313 and originally shown as lot 31 in Topographical plan No. M 3/1, containing in extent 114 acres, and bounded as follows: on the north by the Kosgahakiula-kandura, a stream; on the east by the Kanulewe-ela; on the south by the Kamulewe-ela, Kandiyakumbura claimed by Heratgedera Ukku Banda, a bund; on the west by the old channel.

The 11th day of June, 1907.

H. WHITE,  
Government Agent.



Scale of 16 Chains to an Inch.

Situation: Wegama village in Wegam pattu korale of Wellassa division.

Lot.	Name of Land.	Extent.
		A. R. P.
O 114	Dematakattiyehenyaya	114 0 0

Surveyor-General Office,  
Colombo, February 8, 1907.

W. C. S. INGLES,  
for Surveyor-General.

**Order under Section 2 of "The Waste Lands Ordinances of 1897, 1899, 1900, and 1903," declaring Lands to be Crown Property.**

In the matter of the lands commonly called or known as Watawanagodamukalana, situate in the village of Wegama in the Wegam pattu korale of the Wellassa division, in the Province of Uva, and of "The Waste Lands Ordinances of 1897, 1899, 1900, and 1903."

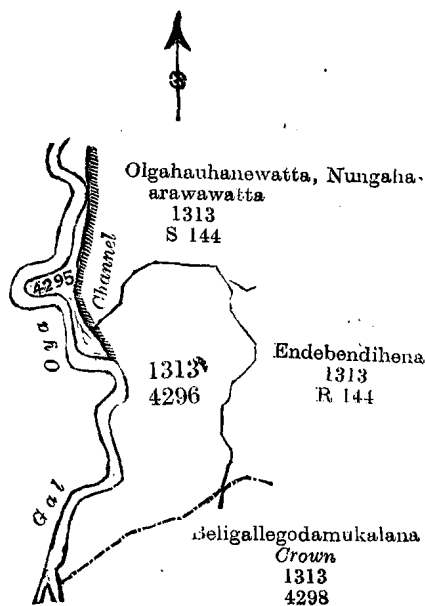
THE notice required by section 1 of "The Waste Lands Ordinances of 1897, 1899, 1900, and 1903," having been duly published in manner prescribed by that section in respect of the above-named lands (*vide* Notice No. 2,452), and no claim having been made to the said lands or to any interest therein within the period of three months from the date specified in the said notice, I, Herbert White, Government Agent of the Province of Uva, under and by virtue of the powers vested in me in that behalf by section 2 of the said Ordinances, do hereby on this Eleventh day of June, 1907, order and declare that the said lands, as more fully described herein below, situate in the village of Wegama in the Wegam pattu korale of the Wellassa division, in the Province of Uva, and now shown as lots 4,295 and 4,296 in preliminary plan No. 1,313 and originally shown as lots 34 and 35 in Topographical plan No. M 3/1, and in the annexed certified tracing therefrom, and containing in extent 24 acres 2 roods and 16 perches, are the property of the Crown.

*Description of the Lands referred to.*

The lands commonly called or known as Watawanagodamukalana, situate in the village of Wegama in the Wegam pattu korale of the Wellassa division, in the Province of Uva, now shown as lots 4,295 and 4,296 in preliminary plan No. 1,313 and originally shown as lots 34 and 35 in Topographical plan No. M 3/1, containing in extent 24 acres 2 roods and 16 perches, and bounded as follows: on the north by the channel, Olgahauhanewatta, &c., claimed by Kambarangedera Appuhami and others; on the east by Endebendihena claimed by Keladena Kiri Banda Ele-vidane and others; on the south by the village limit of Kudabudullagammana; and on the west by the Gal-oya.

The 11th day of June, 1907

H. WHITE,  
Government Agent.



Scale of 16 Chains to an Inch.

Situation: Wegama village in Wegam pattu korale of Wellassa division.

Lot.	Name of Land.	Extent.		
		A.	R.	P.
4295	Watawanagodamukalana	2	0	32
4296	Do.	22	1	24
		<u>24</u>	<u>2</u>	<u>16</u>

Surveyor-General's Office,  
Colombo, February 8, 1907.

W. C. S. INGLES,  
for Surveyor-General.

**Order under Section 2 of "The Waste Lands Ordinances of 1897, 1899, 1900, and 1903,"  
declaring Land to be Crown Property.**

In the matter of the land commonly called or known as Bandiarawa, situate in the village of Wegama in the Wegam pattu korale of the Wellassa division, in the Province of Uva, and of "The Waste Lands Ordinances of 1897, 1899, 1900, and 1903."

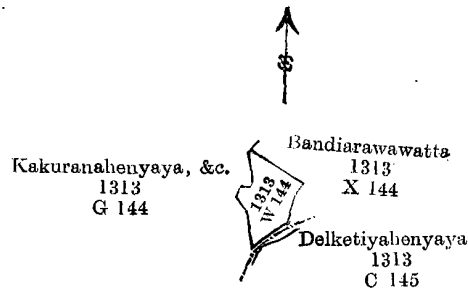
THE notice required by section 1 of "The Waste Lands Ordinances of 1897, 1899, 1900, and 1903," having been duly published in manner prescribed by that section in respect of the above-named land (*vide* Notice No. 2,452), and no claim having been made to the said land or to any interest therein within the period of three months from the date specified in the said notice, I, Herbert White, Government Agent of the Province of Uva, under and by virtue of the powers vested in me in that behalf by section 2 of the said Ordinances, do hereby on this Eleventh day of June, 1907, order and declare that the said land, as more fully described herein below, situate in the village of Wegama in the Wegam pattu korale of the Wellassa division, in the Province of Uva, and now shown as lot W 144 in preliminary plan No. 1,313 and originally shown as lot 41 in Topographical plan No. M 3/1 and in the annexed certified tracing therefrom, and containing in extent 2 acres 1 rood and 24 perches, is the property of the Crown.

*Description of the Land referred to.*

The land commonly called or known as Bandiarawa, situate in the village of Wegama in the Wegam pattu korale of the Wellassa division, in the Province of Uva, now shown as lot W 144 in preliminary plan No. 1,313 and originally shown as lot 41 in Topographical plan M 3/1, containing in extent 2 acres 1 rood and 24 perches, and bounded as follows: on the north and east by Bandiarawewatta, &c., claimed by Mullegedera Banda and others; south by the village limit of Kudabadullagammana; and on the west by Kakuranahenyaya, &c., claimed by Heen Appu and others.

H. WHITE,  
Government Agent.

The 11th day of June, 1907.



Scale of 16 Chains to an Inch.

Situation: Wegama village in Wegam pattu korale of Wellassa division.

Lot.	Name of Land.	Extent.
		A. R. P.
W 144	Bandiarawa	2 1 24

Surveyor-General's Office,  
Colombo, February 8, 1907.

W. C. S. INGLES,  
for Surveyor-General.

**Order under Section 2 of "The Waste Lands Ordinances of 1897, 1899, 1900, and 1903," declaring Land to be Crown Property.**

In the matter of the land commonly called or known as Kakuranahena *alias* Wendesiya, situate in the village of Wegama in the Wegam pattu korale of the Wellassa division, in the Province of Uva, and of "The Waste Lands Ordinances of 1897, 1899, 1900, and 1903."

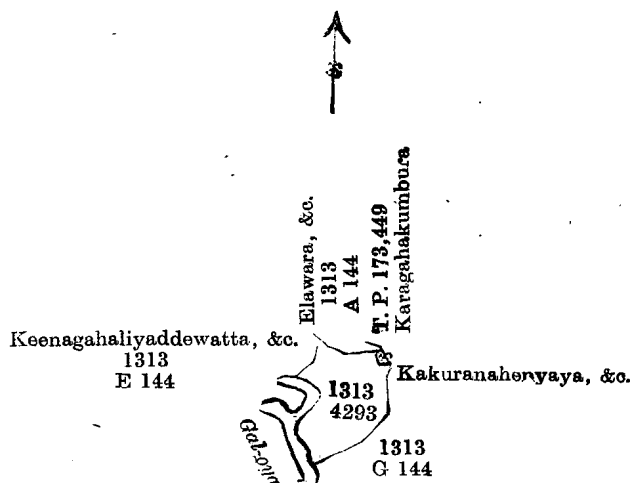
THE notice required by section 1 of "The Waste Lands Ordinances of 1897, 1899, 1900, and 1903," having been duly published in manner prescribed by that section in respect of the above-named land (*vide* Notice No. 2,452), and no claim having been made to the said land or to any interest therein within the period of three months from the date specified in the said notice, I, Herbert White, Government Agent of the Province of Uva, under and by virtue of the powers vested in me in that behalf by section 2 of the said Ordinances, do hereby on this Eleventh day of June, 1907, order and declare that the said land, as more fully described herein below, situate in the village of Wegama in the Wegam pattu korale of the Wellassa division, in the Province of Uva, and now shown as lot 4,293 in preliminary plan No. 1,313 and originally shown as lot 22 in Topographical plan No. M. 3/1 and in the annexed certified tracing therefrom, and containing in extent 5 acres, is the property of the Crown.

*Description of the Land referred to.*

The land commonly called or known as Kakuranahena *alias* Wendesiya, situate in the village of Wegama in the Wegam pattu korale of the Wellassa division, in the Province of Uva, containing in extent 5 acres, and now shown as lot 4,293 in Preliminary plan No. 1,313 and originally shown as lot 22 in Topographical plan No. M 3/1, and bounded as follows: on the north by Wegamwela and Elawarakumbura claimed by Muhandirangedera Sudu Banda and others, Karagahakumbura (T. P. 173,449) belonging to Ala-andugahakumburegedera Tikiri Pediya; on the east by Kakuranahenyaya, &c., claimed by Mullegedera Heen Appu and others; on the south by ditto and the Gal-oya; and on the west by the Gal-oya and Keenagahaliyaddewatta, &c., claimed by Galkadawalagedera Siyatu, late Arachchi, and others.

The 11th day of June, 1907.

H. WHITE,  
Government Agent.



Scale of 16 Chains to an Inch.

Situation : Wegama village in Wegam pattu korale of Wellassa division.

Lot.	Name of Land.	Extent.		
		A.	R.	P.
4293	Kakuranahena ..	5	0	0

Surveyor-General's Office,  
Colombo, February 8, 1907.

W. C. S. INGLES,  
for Surveyor-General.

**Order under Section 2 of "The Waste Lands Ordinances of 1897, 1899, 1900, and 1903,"  
declaring Lands to be Crown Property.**

In the matter of the lands commonly called or known as Oliyakumburemukalana, Welihidahenyaya, Boragahagodahenyaya, Ratmalearawa, Pahalakumburemukalana, and Ratmalearawa, situate in the village of Wegama in the Wegam pattu korale of the Wellassa division, in the Province of Uva, and of "The Waste Lands Ordinances of 1897, 1899, 1900, and 1903."

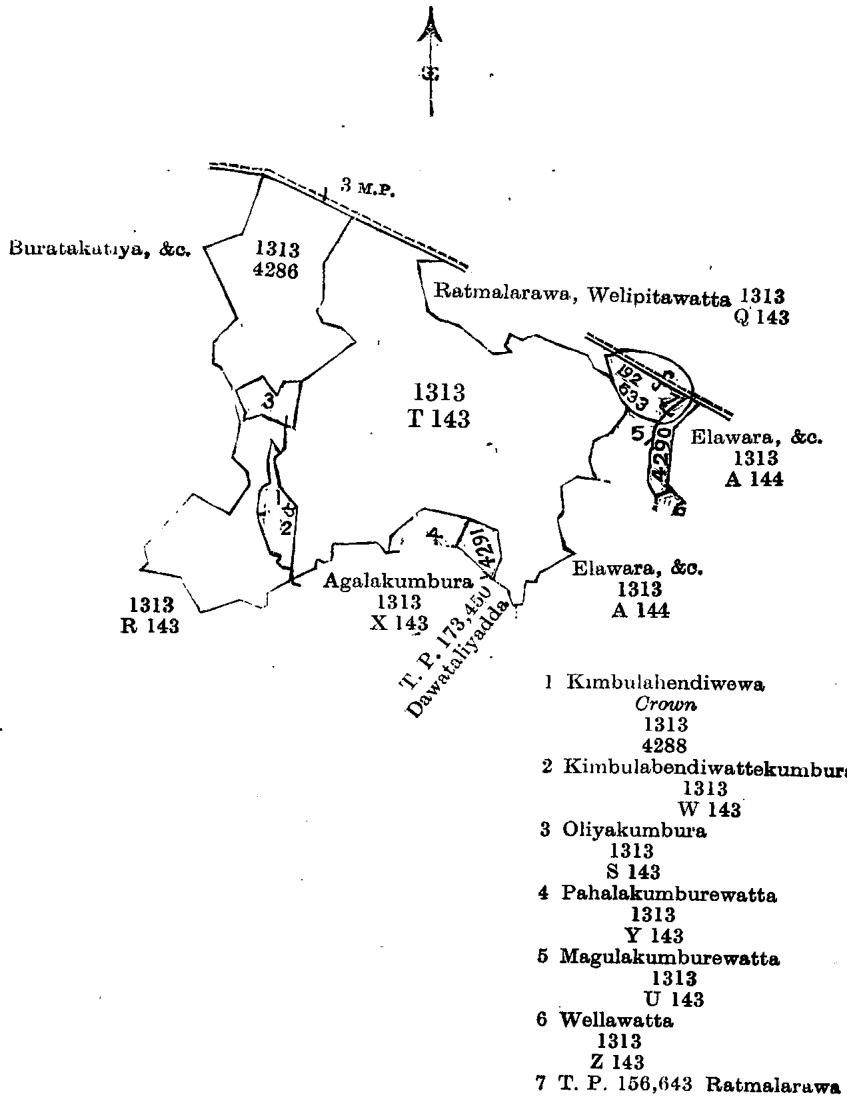
THE notice required by section 1 of "The Waste Lands Ordinances of 1897, 1899, 1900, and 1903," having been duly published in manner prescribed by that section in respect of the above-named land (*vide* Notice No. 2,452), and no claim having been made to the said lands or to any interest therein within the period of three months from the date specified in the said notice, I, Herbert White, Government Agent of the Province of Uva, under and by virtue of the powers vested in me in that behalf by section 2 of the said Ordinances, do hereby on this Eleventh day of June, 1907, order and declare that the said lands, as more fully described herein below, situate in the village of Wegama in the Wegam pattu korale of the Wellassa division, in the Province of Uva, and now shown as lots 4,286, T 143, 4,290, 4,291, and P. P. 192/533 in preliminary plan No. 1,313 and originally shown as lots 1, 6, 9, 14, and 8 in Topographical plan No. M 3/1 and in the annexed certified tracing therefrom, and containing in extent 76 acres 2 roods and 19 perches, are the property of the Crown.

*Description of the Lands referred to.*

The lands commonly called or known as Oliyakumburemukalana, Welihidahenyaya, Boragahagodahenyaya, Ratmalearawa, Pahalakumburemukalana, and Ratmalearawa, situate in the village of Wegama in the Wegam pattu korale of the Wellassa division, in the Province of Uva, and now shown as lots 4,286, T 143, 4,290, 4,291, and P. P. 192/533 in preliminary plan No. 1,313 and originally shown as lots 1, 6, 9, 14, and 8 in Topographical plan No. M 3/1, and containing in extent 76 acres 2 roods and 19 perches, and bounded as follows : on the north by the gravel road from Alutnuwara to Bibile, Ratmalarawa, Welihidawatta claimed by Hendrick Singho and others ; on the east by Magalakumburawatta claimed by Kehelwattedegera Appuhami and others, Elawarakumbura, &c., claimed by S. Banda and others ; on the south by Dawataliyadda (T. P. 156,643) belonging to Galkadawalagedera Siyatu, late Arachchi, and others, Pahalakumburewatta claimed by ditto, Agalakumbura claimed by Muhandirangedera Sudu Banda and others, Meegaha-arawehena and Pitametilandagedera Appuhami and others ; on the west by Burutaketiyehena, &c., claimed by Galkadawala-

The 11th day of June, 1907.

H. WHITE,  
Government Agent.



Scale of 16 Chains to an Inch.

Situation : Wegama village in Wegam pattu korale of Wellassa division.

Lot.	Name of Land.	Extent.		
		A.	R.	P.
4286	Oliyakumburerhode	24	0	0
T 143	Boragalgodahenyaya, &c.	47	2	0
4290	Ratmlearawa	1	0	0
4291	Pahalakumburemukalana	1	0	0
533	Ratmalarawa	3	0	19
		<u>76</u>	<u>2</u>	<u>19</u>

**Order under Section 2 of "The Waste Lands Ordinances of 1897, 1899, 1900, and 1903,"  
declaring Lands to be Crown Property.**

In the matter of the lands commonly called or known as Patangahawattelanda, Manwattehena, Gangodamukalana, situate in the village of Pallemallehewa in the Wegam pattu korale of the Wellassa division, in the Province of Uva, and of "The Waste Lands Ordinances of 1897, 1899, 1900, and 1903."

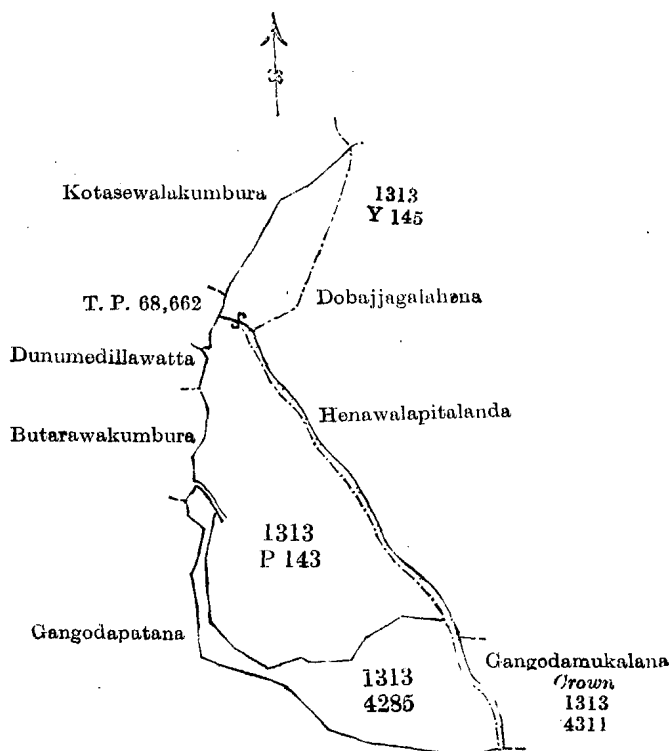
THE notice required by section 1 of "The Waste Lands Ordinances of 1897, 1899, 1900, and 1903," having been duly published in manner prescribed by that section in respect of the above-named lands (*vide* Notice No. 2,453), and no claim having been made to the said lands or to any interest therein within the period of three months from the date specified in the said notice, I, Herbert White, Government Agent of the Province of Uva, under and by virtue of the powers vested in me in that behalf by section 2 of the said Ordinances, do hereby on this 11th day of June, 1907, order and declare that the said lands, as more fully described herein below, situate in the village of Pallemallehewa in the Wegam pattu korale of the Wellassa division, in the Province of Uva, and now shown as lots P 143 and 4,285 in preliminary plan No. 1,313 and originally shown as lots 41 and 42 in Topographical plan No. M 3/1 and in the annexed certified tracing therefrom, and containing in extent 56 acres 2 roods and 16 perches, are the property of the Crown.

*Description of the Lands referred to.*

The lands commonly called or known as Patangahawattelanda, Manwattehena, and Gangodamukalana, situate in the village of Pallemallehewa in the Wegam pattu korale of the Wellassa division, in the Province of Uva, containing in extent 56 acres 2 roods and 16 perches, now shown as lots P 143 and 4,285 in preliminary plan No. 1,313 and originally shown as lots 41 and 42 in Topographical plan No. M 3/1, containing in extent 56 acres 2 roods and 16 perches, and bounded as follows: on the north by Kotasewalakumbura claimed by Kotaherawelapansala, the village limit of Mahabadullagammana; on the east by the village limit of Mahabadullagammana; on the south by Gangodamukalana belonging to Crown; on the west by Diwurunmedillekandura, Buta-arawekumbura claimed by Butarawegedera Wijja and Rankiriya, Diwurunmedillewatta claimed by ditto, Kotasewalakumbura claimed by Kotaherawelapansala.

The 11th day of June, 1907.

H. WHITE,  
Government Agent.



Scale of 16 Chains to an Inch.

Situation: Pallemallehewa village in Wegam pattu korale.

Lot.	Name of Land.	Extent.
		A. R. P.
P 143	Patangahawattelanda	40 0 0
4285	Gangodamukalana	16 2 16
		<hr/>
		56 2 16

Surveyor-General's Office,  
Colombo, February 1, 1907.

W. C. S. INGLES,  
for Surveyor-General.



**Order under Section 2 of "The Waste Lands Ordinances of 1897, 1899, 1900, and 1903,"  
declaring Lands to be Crown Property.**

In the matter of the lands commonly called or known as Wewekumburegoda, Wadigahamada, Arawekumburehena, Nelligoda, Gederawelagodamukalana, Nelligodahena, and Udahenewattehena, situate in the village of Pallemallehewa in the Wegam pattu korale of the Wellassa division, in the Province of Uva, and of "The Waste Lands Ordinances of 1897, 1899, 1900, and 1903."

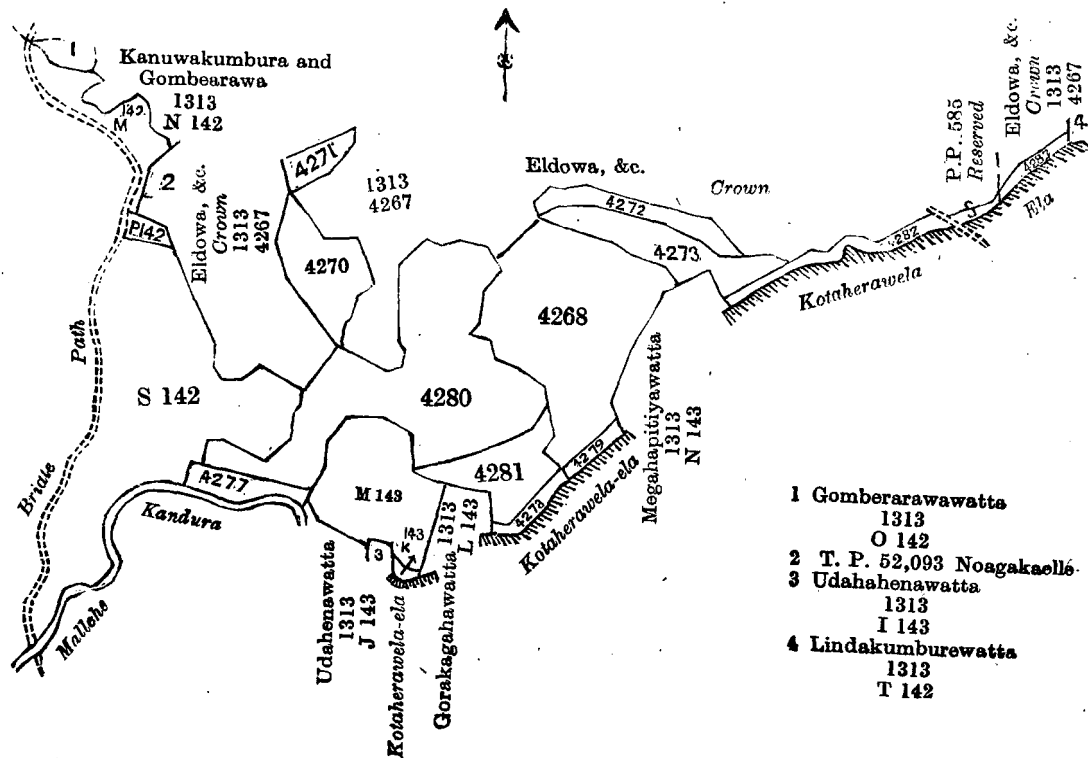
THE notice required by section 1 of "The Waste Lands Ordinances of 1897, 1899, 1900, and 1903," having been duly published in manner prescribed by that section in respect of the above-named lands (*vide* Notice No. 2,453), and no claim having been made to the said lands or to any interest therein within the period of three months from the date specified in the said notice, I, Herbert White, Government Agent of the Province of Uva, under and by virtue of the powers vested in me in that behalf by section 2 of the said Ordinances, do hereby on this 11th day of June, 1907, order and declare that the said land, as more fully described herein below, situate in the village of Pallemallehewa in the Wegam pattu korale of the Wellassa division in the Province of Uva, and now shown as lots M 142, P 142, S 142, 4,268, 4,270, 4,271, 4,272, 4,273, 4,277, 4,278, 4,279, 4,280, 4,281, 4,282, 4,283, K 143, and M 143 in preliminary plan No. 1,313 and originally shown as lots 9, 17a, 14a, 18, 19, 20, 20a, 35, 37a, 37b, 38, 38b, 40, 35c, and 37 in Topographical plan M 3/1 and in the annexed certified tracing therefrom, and containing in extent 109 acres and 12 perches, are the property of the Crown.

*Description of the Lands referred to.*

The lands commonly called or known as Wewekumburegoda, Wadigahamada, Arawekumburehena, Nelligoda, Gederawelagodamukalana, Nelligodahena, and Udahenewattehena, situate in the village of Pallemallehewa in the Wegam pattu korale of the Wellassa division, in the Province of Uva, containing in extent 109 acres and 12 perches, now shown as lots M 142, P 142, S 142, 4,268, 4,270, 4,271, 4,272, 4,273, 4,277, 4,278, 4,279, 4,280, 4,281, 4,282, 4,283, K 143, and M 143 in preliminary plan No. 1,313 and originally shown as lots 9, 17a, 14a, 18, 19, 20, 20a, 35, 37a, 37b, 38, 38b, 40, 35c, and 37 in Topographical plan No. M 3, and containing in extent 109 acres and 12 perches, and bounded as follows: on the north by Gombiriarawewatta claimed by Badullagammanage Baron Appu and others, Kanulewewumbura and Gombiriarawa claimed by ditto, Noagakaella (T. P. 52,093) belonging to Hadjee Marikar and others, bund of the abandoned tank, Eldowa &c., belonging to the Crown; on the east by Lindakumburawatta claimed by Herathamillage Tissahami and others; on the south by Kotaherawela-ela, Meegahapitiyewatta claimed by Meegahapitiye Vel-vidane and others, Kotaherawela-ela, Gorakagahawatta claimed by Gorakagahawatte Kiriwante and others, Kotaherawela-ela, Udahenewatta claimed by Udagedera Punchi Banda, Udahenewattehena claimed by ditto, the Mallehekandura; and on the west by the bridle path.

H. WHITE,  
Government Agent.

The 11th day of June, 1907.



Scale of 16 Chains to an Inch.

Situation : Pallemallehewa village in Wegam pattu korale.  
Preliminary plan 1,313.

Lot.	Name of Land.	Extent.	
		A.	R. P.
M 142 ..	Wewekumburagoda ..	4	0 13
P 142 ..	Cemstery (Wadigahamada) ..	0	2 16
S 142 ..	Arawekunburehena and Wediagahamada ..	27	2 31
4268 ..	Neligoda ..	18	2 0
4270 ..	Gedarawellagodamukalana ..	5	0 16
4271 ..	Do. ..	1	2 15
4272 ..	Do. ..	2	2 35
4273 ..	Do. ..	5	1 11
4277 ..	Gederawellagodamukalana ..	2	0 16
4278 ..	Do. ..	0	3 16
4279 ..	Nelligoda ..	0	2 16
4280 ..	Gedarawellamukalana ..	23	1 27
4281 ..	Do. ..	4	2 16
4282 ..	Nelligodahena ..	2	0 0
4283 ..	Do. ..	0	2 16
K 143 ..	Udahenawattahena ..	0	1 8
M 143 ..	Do. ..	9	0 0
		109	0 12

Surveyor-General's Office,  
Colombo, February 1, 1907.

W. C. S. INGLES,  
for Surveyor-General.

**Order under Section 4, Sub-section (1), of "The Waste Lands Ordinances of 1897, 1899, 1900, and 1903," declaring Land to be Crown Property.**

In the matter of the land commonly called or known as Huriyakandurehena, situate in the village of Pattipola in the Bogoda korale of the Yatikinda division, in the Province of Uva, and of "The Waste Lands Ordinances of 1897, 1899, 1900, and 1903."

**W**HEREAS in pursuance of section 1 of the said Ordinances it was duly notified on the Twelfth day of January, One thousand Nine hundred and Six, that if no claim to the land commonly called or known as Huriyakandurehena, situate in the village of Pattipola in the Bogoda korale of the Yatikinda division, in the Province of Uva, containing in extent 1 acre and 9 perches, and shown as lot 19a in preliminary plan No. 99 and in the annexed certified tracing therefrom, was made to H. O. Fox, Special Officer appointed under the 28th section of the said Ordinances, within the period of three months from the date specified in such notice, such land would be deemed the property of the Crown, and dealt with on account of the Crown (*vide* Notice No. 2,357):

And whereas Fredrick Sikes, attorney of Rev. Edwin Sikes of Glenville, Fermoy, County Cork, Ireland, in his capacity as sole executor and trustee of the last will and codicils of John Thomas Sikes, made claim thereto, and whereas the said claimant has withdrawn his claim to the said land, I, John George Fraser, Special Officer appointed under section 28 of the said Ordinances, under and by virtue of the powers vested in me in that behalf by section 4 of the said Ordinances, do hereby on this 6th day of July, 1907, order and declare, under section 4, sub-section (1), of the said Ordinances, that the said land, as more fully described herein below, is the property of the Crown.

*Description of the Land referred to.*

The following lot situate in the village Pattipola in the Bogoda korale of the Yatikinda division, in the Province of Uva, as described in the annexed certified tracing:—

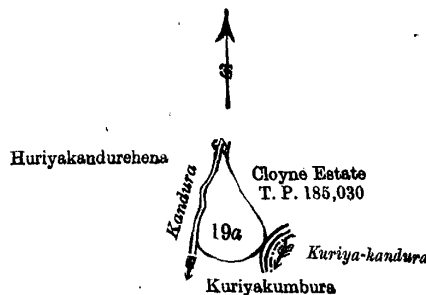
Preliminary plan 99.

Lot.	Name of Land.	Extent.	
		A.	R. P.
19a ..	Huriyakandurehena ..	1	0 9

and bounded as follows: on the north by Huriyakandurehena sold by Crown under the Waste Lands Ordinances, Cloyne estate (T. P. 185,030); on the east by Cloyne estate (T. P. 185,030), the Kuriyakandura; on the south by Kuriyakumbura claimed by Nagan of Antuduwawelawatta; on the west by a Kandura.

The 6th day of July, 1907.

J. G. FRASER,  
Special Officer.



Scale of 8 Chains to an Inch.

Situation : Pattipola village in Bogoda korale of the Yatikinda division.

Preliminary plan 99.

Lot.	Name of Land.	Extent.		
		A.	R.	P.
19a ..	Huriyakandurehena ..	1	0	9

Field sheet M <sup>7</sup>  
53—61

Surveyor-General's Office,  
Colombo, May 3, 1907.

J. B. M. RIDOUT,  
for Surveyor-General.

Uva S. O. 1,019

**Order under Section 4, Sub-section (1), of "The Waste Lands Ordinances of 1897, 1899, 1900, and 1903," admitting Land to be Private Property.**

In the matter of the land commonly called or known as Udahagedarahena, situate in the village of Pattipola in the Bogoda korale of the Yatikinda division, in the Province of Uva, and of "The Waste Lands Ordinances of 1897, 1899, 1900, and 1903."

**W**HEREAS in pursuance of section 1 of the said Ordinances it was duly notified on the 12th day of January, One thousand Nine hundred and Six, that if no claim to the land commonly called or known as Udahagedarahena, situate in the village of Pattipola in the Bogoda korale of the Yatikinda division, in the Province of Uva, containing in extent 2 acres, and shown as lot 62a in preliminary plan 99 and in the annexed certified tracing therefrom, was made to H. O. Fox, Special Officer appointed under section 28 of the said Ordinances, within the period of three months from the date specified in such notice, such land would be deemed the property of the Crown and dealt with on account of the Crown (*vide* Notice No. 2,357) :

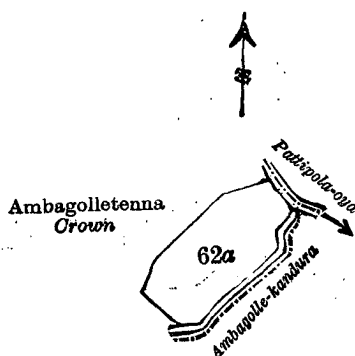
And whereas Telame Dissanayaka Mudiyansele Appuhamy, Registrar of Births, &c., of Dikwelligama, made claim thereto, and the aforesaid H. O. Fox, Special Officer appointed under section 28 of the said Ordinances, made due inquiry into such claim, I, J. G. Fraser, Special Officer appointed under section 28 of the said Ordinances, do hereby admit the claim of the said claimant to the said land, as more fully described herein below, under section 4, sub-section (1), of the said Ordinances.

*Description of the Land referred to.*

The land commonly called or known as Udahagedarahena, situated in the village of Pattipola in the Bogoda korale of the Yatikinda division, in the Province of Uva, containing in extent 2 acres, shown as lot 62a in preliminary plan 99 and in the annexed certified tracing therefrom, and bounded as follows ; on the north by Ambagolletenna belonging to the Crown ; on the east by the Pattipola-oya ; on the south by the Ambagolletenna belonging to the Crown ; on the west by Ambagolletenna belonging to the Crown.

July 6, 1907.

J. G. FRASER,  
Special Officer.



Scale of 8 Chains to an Inch.

Situation : Pattipola village in Bogoda korale of the Yatikinda division.

Preliminary plan 99.

Lot.	Name of Land.	Extent.		
		A.	R.	P.
62a ..	Udahagedarahena ...	2	0	0

Field sheet M <sup>7</sup>  
53—61

Surveyor-General's Office,  
Colombo, May 3, 1907.

J. B. M. RIDOUT,  
for Surveyor-General.

Uva S. O. 1,020

**Order under Section 4, Sub-section (1), of "The Waste Lands Ordinances of 1897, 1899, 1900, and 1903," admitting Land to be Private Property.**

In the matter of the land commonly called or known as Dāndugollettennewatta *alias* Bogastenna, situate in the village of Pattipola in the Bogoda korale of the Yatikinda division, in the Province of Uva, and of "The Waste Lands Ordinances of 1897, 1899, 1900, and 1903."

**W**HEREAS in pursuance of section 1 of the said Ordinances it was duly notified on the 12th day of January, One thousand Nine hundred and Six, that if no claim to the land commonly called or known as Dandugollettennewatta *alias* Bogastenna, situate in the village of Pattipola in the Bogoda korale of the Yatikinda division, in the Province of Uva, containing in extent 1 acre and 2 perches, and shown as lot 11d in preliminary plan 99 and in the annexed certified tracing therefrom, was made to H. O. Fox, Special Officer appointed under section 28 of the said Ordinances, within the period of three months from the date specified in such notice, such land would be deemed the property of the Crown and dealt with on account of the Crown (*vide* Notice No. 2,357):

And whereas (1) Yahalakumburegedara Heennayake Mudiyansele Heen Banda, (2) Wakkumburegedara Yapamudiyansele Kuma, duly appointed representative of the minor Yahalakumburegedara Heennayake Mudiyansele Appuhamy, (3) Eramudugollegedara Dissanayaka Mudiyansele Appuhamy, (4) Yahalakumburegedara Heennayake Mudiyansele Rammenika, (5) Yahalakumburegedara Heennayake Mudiyansele Kiriwante, (6) Manangahamillegedara Hudi, (7) K. M. A. Mohideen Abdul Cader on behalf of Muna Ana Ina Mohamadu Ibrahim Saibo, (8) Dissanayaka Mudiyansele Punchirala, (9) Dissanayaka Mudiyansele Mutu Menika, all of Pattipola, made claim thereto, and the aforesaid H. O. Fox, Special Officer appointed under section 28 of the said Ordinances, made due inquiry into such claim, and whereas the said 1st, 2nd, 3rd, 5th, 6th, 7th, 8th, and 9th claimants have withdrawn their claims to the said land, I, John George Fraser, Special Officer appointed under section 28 of the said Ordinances, with the consent of His Excellency the Governor, do hereby admit the claim of the said 4th claimant to the said land, as more fully described herein below, under section 4, sub-section (1), of the said Ordinances.

*Description of the Land referred to.*

The following lot situate in the village Pattipola in the Bogoda korale of the Yatikinda division, in the Province of Uva, as described in the annexed certified tracing:—

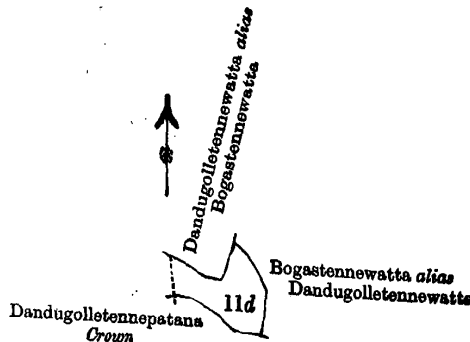
Preliminary plan 99.

Lot.	Name of Land.	Extent. A. R. P.
11d	Dandugollettennewatta <i>alias</i> Bogastenna	1 0 2

and bounded as follows: on the north by Dandugollettennewatta *alias* Bogastennawatta claimed by Yahalakumburegedara Punchirala, Bogastennawatta *alias* Dandugollettennewatta belonging to Manangahamillegedara Hudi; on the east by Bogastennawatta *alias* Dandugollettennewatta belonging to Manangahamillegedara Hudi; on the south and west by Dandugollettenpatana belonging to the Crown.

The 15th day of July, 1907.

J. G. FRASER,  
Special Officer.



Scale of 8 Chains to an Inch.

Situation: Pattipola village.

Preliminary plan 99.

Lot.	Name of Land.	Extent. A. R. P.
11d	Dandugollettennewatta <i>alias</i> Bogastenna	1 0 2

Field sheet M 7  
36—44

Surveyor-General's Office,  
Colombo, May 3, 1907.  
Uva S. O. 1,021

J. B. M. RIBOUT,  
for Surveyor-General.

**Order under Section 4, Sub-section (1), of "The Waste Lands Ordinances of 1897, 1899, 1900, and 1903," admitting Land to be Private Property.**

In the matter of the land commonly called or known as Dandugolletennahena, situate in the village of Pattipola in the Bogoda korale of the Yatikinda division, in the Province of Uva, and of "The Waste Lands Ordinances of 1897, 1899, 1900, and 1903."

**W**HEREAS in pursuance of section 1 of the said Ordinances it was duly notified on the 12th day of January, One thousand Nine hundred and Six, that if no claim to the land commonly called or known as Dandugolletennahena, situate in the village of Pattipola in the Bogoda korale of the Yatikinda division, in the Province of Uva, containing in extent 1 acre, and shown as lot 11b in preliminary plan 99 and in the annexed certified tracing therefrom, was made to H. O. Fox, Special Officer appointed under section 28 of the said Ordinances, within the period of three months from the date specified in such notice, such land would be deemed the property of the Crown and dealt with on account of the Crown (*vide* Notice No. 2,357):

And whereas (1) Yahalakumburegedara Heennayake Mudiyansele Heen Banda, (2) Wakkumburegedara Yapamudiyansele Kuma, duly appointed representative of the minor Yahalakumburegedara Heennayake Mudiyansele Appuhamy, (3) Eramudugollegedara Dissanayake Mudiyansele Appuhamy, (4) Yahalakumburegedara Heennayake Mudiyansele Rammenika, (5) Yahalakumburegedara Heennayake Mudiyansele Kiriwante, (6) Manangahamillagedara Hudi, (7) K. M. A. Mohideen Abdul Cader on behalf of Muna Ana Ina Mohammadu Ibrahim Saibo, (8) Dissanayaka Mudiyansele Punchirala, (9) Dissanayaka Mudiyansele Mutu Menika, all of Pattipola, made claim thereto, and the aforesaid H. O. Fox, Special Officer appointed under section 28 of the said Ordinances, made due inquiry into such claim; and whereas the said 1st, 2nd, 3rd, 4th, 6th, 7th, 8th, and 9th claimants have withdrawn their claims to the said land, I, John George Fraser, Special Officer appointed under section 28 of the said Ordinances, with the consent of His Excellency the Governor, do hereby admit the claim of the said 5th claimant to the said land, as more fully described herein below, under section 4, sub-section (1), of the said Ordinances.

*Description of the Land referred to.*

The following lots situated in the village Pattipola in the Bogoda korala of the Yatikinda division; in the Province of Uva, as described in the annexed certified tracing:—

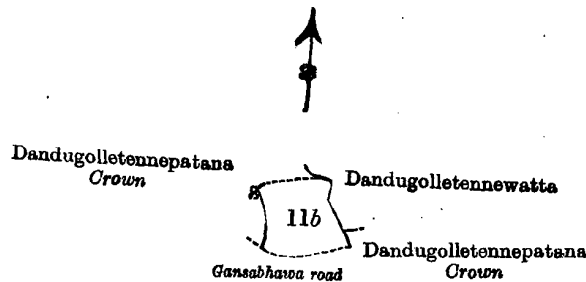
Preliminary plan 99.

Lot.	Name of Land.	Extent.		
		A.	R.	P.
11b	Dandugolletennahena	1	0	0

and bounded as follows: on the north by Dandugolletennapatana belonging to the Crown, Dandugolletennawatta claimed by Yahalakumburegedara Punchirala; on the east by Dandugolletennawatta claimed by Yahalakumburegedara Punchirala, Dandugolletennapatana belonging to the Crown; on the south by a Gansabhawa road; on the west by Dandugolletennapatana belonging to the Crown.

The 15th day of July, 1907.

J. G. FRASER,  
Special Officer.



Scale of 8 Chains to an Inch.

Situation: Pattipola village.

Preliminary plan 99.

Lot.	Name of Land.	Extent.		
		A.	R.	P.
11b	Dandugolletennahena	1	0	0

Field sheet M 36—44

Surveyor-General's Office,  
Colombo, May 3, 1907.

J. B. M. RIDOUT,  
for Surveyor-General.

Uva S. O. 1,022

**Order under Section 4, Sub-section (1), of "The Waste Lands Ordinances of 1897, 1899, 1900, and 1903." admitting Land to be Private Property.**

In the matter of the land commonly called or known as Humbahakumburearawahena, situate in the village of Pattipola in the Bogoda korale of the Yatikinda division, in the Province of Uva, and of "The Waste Lands Ordinances of 1897, 1899, 1900, and 1903."

**W**HEREAS in pursuance of section 1 of the said Ordinances it was duly notified on the 12th day of January, One thousand Nine hundred and Six, that if no claim to the lands commonly called or known as Humbahakumburearawahena, situate in the village of Pattipola in the Bogoda korale of the Yatikinda division, in the Province of Uva, containing in extent 2 roods and 8 perches, and shown as lot 11g in preliminary plan 99 and in the annexed certified tracing therefrom, was made to H. O. Fox, Special Officer appointed under section 28 of the said Ordinances, within the period of three months from the date specified in such notice, such land would be deemed the property of the Crown and dealt with on account of the Crown (*vide* Notice No. 2,357):

And whereas (1) Yahalakumburegedara Heennayake Mudiyansele Heen Banda, (2) Wakkumburegedara Yapamudiyansele Kuma, duly appointed representative of the minor Yahalakumburegedara Heennayake Mudiyansele Appuhamy, (3) Eramudugollegedara Dissanayake Mudiyansele Appuhamy, (4) Yahalakumburegedara Heennayake Mudiyansele Rammenika, (5) Yahalakumburegedara Heennayake Mudiyansele Kiriwante, (6) Manangahamillegedara Hudi, (7) K. M. A. Mohideen Abdul Cader on behalf of Muna Ana Ina Muhammadu Ibrahim Saibo, (8) Disanayake Mudiyansele Punchirala, (9) Dissanayake Mudiyansele Mutu Menika, all of Pattipola, made claim thereto, and the aforesaid H. O. Fox, Special Officer appointed under section 28 of the said Ordinances, made due inquiry into such claim; and whereas the said 1st, 2nd, 3rd, 4th, 5th, 6th, 8th, and 9th claimants have withdrawn their claims to the said land, I, John George Fraser, Special Officer appointed under section 28 of the said Ordinances, with the consent of His Excellency the Governor, do hereby admit the claim of the said 7th claimant to the said land, as more fully described herein below, under section 4, sub-section (1), of the said Ordinances.

*Description of the Land referred to.*

The following lot situated in the village Pattipola in the Bogoda korale of the Yatikinda division, in the Province of Uva, as described in the annexed certified tracing:—

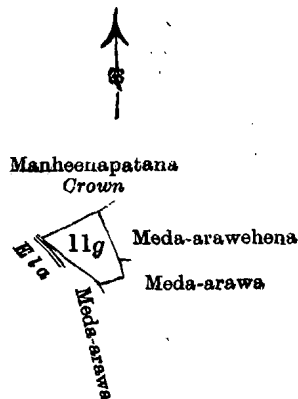
Preliminary plan 99.

Lot.	Name of Land.	Extent.		
		A.	R.	P.
11g	Humbahakumburearawahena	0	2	8

and bounded as follows: on the north by Manheenapatana belonging to the Crown; on the east by Meda-arawahena belonging to Eramudugollegedara Dissanayake Mudiyansele Appuhamy, Meda-arawa claimed by Eramudugollegedara Dissanayake Mudiyansele Appuhamy; on the south by Meda-arawa claimed by Eramudugollegedara Dissanayake Mudiyansele Appuhamy; on the west by Meda-arawa claimed by Eramudugollegedara Mudiyansele Appuhamy; and an ela.

The 15th day of July, 1907.

J. G. FRASER,  
Special Officer.



Scale of 8 Chains to an Inch.

Situation: Pattipola village.

Preliminary plan 99.

Lot.	Name of Land.	Extent.		
		A.	R.	P.
11g	Humbahakumburearawahena	0	2	8

Field sheet M <sup>7</sup> 36—44 and M <sup>7</sup> 52—60

Surveyor-General's Office,  
Colombo, May 3, 1907.  
Uva S. O. 1,023

J. B. M. RIDOUT,  
for Surveyor-General.

**Order under Section 4, Sub-section (1), of "The Waste Lands Ordinances of 1897, 1899, 1900, and 1903," admitting Land to be Private Property.**

In the matter of the land commonly called or known as Bogastenna, situate in the village of Pattipola in the Bogoda korale of the Yatikinda division, in the Province of Uva, and of "The Waste Lands Ordinances of 1897, 1899, 1900, and 1903."

WHEREAS in pursuance of section 1 of the said Ordinances it was duly notified on the 12th day of January, One thousand Nine hundred and Six, that if no claim to the land commonly called or known as Bogastenna, situate in the village of Pattipola in the Bogoda korale of the Yatikinda division, in the Province of Uva, containing in extent 1 acre 1 rood and 30 perches, and shown as lot 11e in preliminary plan 99 and in the annexed certified tracing therefrom, was made to H. O. Fox, Special Officer appointed under section 28 of the said Ordinances, within the period of three months from the date specified in such notice, such land would be deemed the property of the Crown and dealt with on account of the Crown (*vide* Notice No. 2,357):

And whereas (1) Yahalakumburegedara Heennayake Mudiyansele Heen Banda, (2) Wakkumburegedara Yapamudiyansele Kuma, duly appointed representative of the minor Yahalakumburegedara Heennayake Mudiyansele Appuhamy, (3) Eramudugollegedara Dissanayaka Mudiyansele Appuhamy, (4) Yahalakumburegedara Heennayake Mudiyansele Rammenika, (5) Yahalakumburegedara Heennayake Mudiyansele Kiriwante, (6) Manangahamilledara Hudi, (7) K. M. A. Mohideen Abdul Cader on behalf of Muna Ana Ina Mohamadu Ibrahim Saibo, (8) Dissanayaka Mudiyansele Punchirala, (9) Dissanayaka Mudiyansele Mutu Menika made claim thereto, and the aforesaid H. O. Fox, Special Officer appointed under section 28 of the said Ordinances, made due inquiry into such claims, and whereas the said 1st, 2nd, 3rd, 4th, 5th, 7th, 8th, and 9th claimants have withdrawn their claims to the said land, I, John George Fraser, Special Officer appointed under section 28 of the said Ordinances, with the consent of His Excellency the Governor, do hereby admit the claim of the said 6th claimant to the said land, as more fully described herein below, under section 4, sub-section (1), of the said Ordinances.

*Description of the Land referred to.*

The following lot situate in the village Pattipola in the Bogoda korale of the Yatikinda division, in the Province of Uva, as described in the annexed certified tracing:—

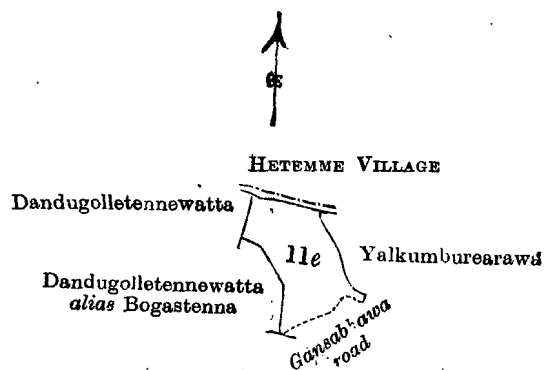
Preliminary plan 99.

Lot.	Name of Land.	Extent.
		A. R. P.
11e	Bogastenna	1 1 30

and bounded as follows: on the north by the village limit of Hetemma; on the east by Yalkumburearawa claimed by Manangahamilledara Hudi; on the south by a Gansabhawa road; on the west by Dandugolletennewatta *alias* Bogastenna belonging to Yahalakumburegedara Heennayake Mudiyansele Rammenika, and Dandugolletennewatta claimed by Yahalakumburegedara Punchirala.

The 15th day of July, 1907.

J. G. FRASER,  
Special Officer.



Scale of 8 Chains to an Inch.

Situation: Pattipola village.

Preliminary plan 99.

Lot.	Name of Land.	Extent.
		A. R. P.
11e	Bogastenna	1 1 30

Field sheets M 36-44<sup>7</sup> and M 37-45<sup>7</sup>

Surveyor-General's Office,  
Colombo, May 3, 1907.  
Uva S. O. 1,024

J. B. M. RIDOUT,  
for Surveyor-General.

**Order under Section 4, Sub-section (1), of "The Waste Lands Ordinances of 1897, 1899, 1900, and 1903," declaring Lands to be Crown Property.**

In the matter of the lands commonly called or known as Dandugolletennepatana, Yalkumburahena, Bogastenna, Manheenapatana, Meda-arawa, Meda-arawahena, situate in the village of Pattipola in the Bogoda korale of the Yatikinda division, in the Province of Uva, and of "The Waste Lands Ordinances of 1897, 1899, 1900, and 1903."

**W**HEREAS in pursuance of section 1 of the said Ordinances it was duly notified on the 12th day of January, One thousand Nine hundred and Six, that if no claim to the lands commonly called or known as Dandugolletennepatana, Yalkumburahena, Bogastenna, Manheenapatana, Meda arawa, and Meda-arawahena, situate in the village of Pattipola in the Bogoda korale in the Yatikinda division, in the Province of Uva, containing in extent 17 acres 3 roods and 11 perches, and shown as lots 8, 11a, 11c, 11f, 11, 11k, 11i in preliminary plan No. 99 and in the annexed certified tracings therefrom, was made to H. O. Fox, Special Officer appointed under section 28 of the said Ordinances, within the period of three months from the date specified in such notice, such lands would be deemed the property of the Crown and dealt with on account of the Crown (*vide* Notice No. 2,357):

And whereas (1) Yahalakumburegedara Heennayake Mudiyansele Heen Banda, (2) Wakkumburegedara Yapa Mudiyansele Kuma as duly appointed representative of the minor Yahal-kumburegedara Heennayaka Mudiyansele Appuhamy, (3) Eramudugallegedara Dissanayaka Mudiyansele Appuhamy, (4) Yahalakumburegedara Heennayaka Mudiyansele Rammenika, (5) Yahalakumburegedara Heennayaka Mudiyansele Kiriwante, (6) Manangahamillegedara Hudi, (7) Kara Muna Ana Mohideen Abdul Cader on behalf of Muna Ana Ena Mohammodu Ibrahim Saibo, (8) Dissanayaka Mudiyansele Punchirala, and (9) Dissanayaka Mudiyansele Mutu Menika, all of Pattipola, made claim thereto, and whereas the said claimants have withdrawn their claims to the said lands, I, John George Fraser, Special Officer appointed under the 28th section of the said Ordinances, under and by virtue of the powers vested in me in that behalf by section 4 of the said Ordinances, do hereby on this 15th day of July, 1907, order and declare, under section 4, sub-section (1), of the said Ordinances, that the said lands, as more fully described herein below, are the property of the Crown.

*Description of the Lands referred to.*

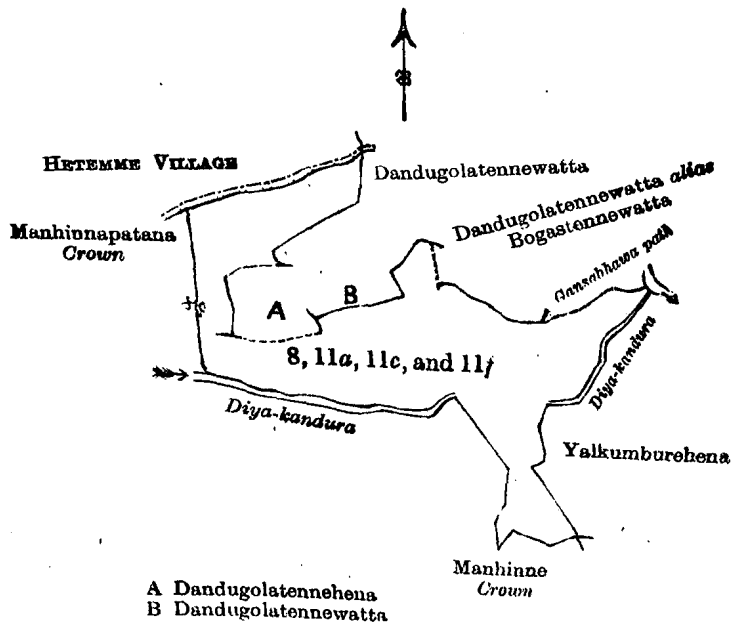
The following lots situated in the village of Pattipola in the Bogoda korale of the Yatikinda division, in the Province of Uva, as described in the annexed certified tracings:—

I.

Preliminary plan 99.

Lot.	Name of Land.	Extent.		
		A.	R.	P.
8	Dandugolletennepatana	2	3	34
11a	Do.	2	1	0
11c	Dandugolletennepatana and Yalkumburehena	4	2	35
11f	Bogastenna	0	1	30
		<b>10</b>	<b>1</b>	<b>19</b>

and bounded as follows: on the north by the village limit of He emma, Dandugolletennewatta claimed by Yahalakumbure Punchirala, Dandugolletennahena belonging to Yahalakumburegedara Heennayake Mudiyansele Kiriwante, Dandugolletennewatta claimed by Yahalakumburegedara Punchirala, Dandugolletennewatta *alias* Bogastennewatta belonging to Yahalakumburegedara Rammenika, a Gansabawa road; on the east by the Diyakandure, Yalkumburehena belonging to Yahalakumburegedara Heennayake Mudiyansele Heen Banda and Appuhamy; on the south by Manhinna belonging to the Crown, the Diyakandura; on the west by Manhinapatana belonging to the Crown.



Scale of 8 Chains to an Inch.



Situation : Pattipola village.

Preliminary plan 99.

Lot.	Name of Land.	Extent.	
		A.	R. P.
8	Dandugolletennepatana	2	3 34
11a	Do.	2	1 0
11c	Dandugolletennepatana and Yalkumburehena	4	2 35
11f	Bogastenna	0	1 30
		<u>10</u>	<u>1 19</u>

Field sheet M <sup>7</sup> 36-44

Surveyor-General's Office,  
Colombo, May 3, 1907.

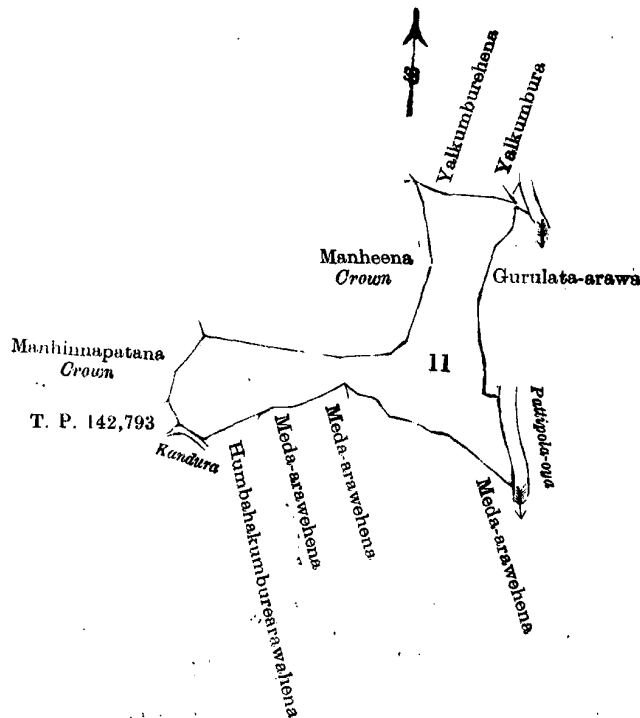
J. B. M. RIDOUT,  
for Surveyor-General.

II.

Preliminary plan 99.

Lot.	Name of Land.	Extent.	
		A.	R. P.
11	Manheenapatana	6	2 35

and bounded as follows: on the north by Manheena belonging to the Crown, Yalkumburehena belonging to Yahalakumburegedara Heennayake Mudiyansele Heen Banda and Appuhamy, Yalkumbura claimed by Kana Ana Muna Abdul Cader, the Pattipola-oya; on the east by Gurulata-arawa claimed by Yahalakumburegedara Punchirala and others, the Pattipola-oya; on the south by Meda-arawahena belonging to Dissanayaka Mudiyansele Punchirala and Dissanayake Mudiyansele Mutu Menika, Meda-arawahena belonging to the Crown, Meda-arawahena belonging to Eramudugollegedara Dissanayaka Mudiyansele Appuhamy, Humbahakumburearawahena belonging to Kana Mana Ana Mohideen Abdul Cader, a Kandura; on the west by T. P. 142,793, Manhinapatana belonging to the Crown, Manheena belonging to the Crown.



Scale of 8 Chains to an Inch.

Situation : Pattipola village.

Preliminary plan 99.

Lot.	Name of Land.	Extent.	
		A.	R. P.
11	Manheenapatana	6	2 35

Field sheets M <sup>7</sup> 36-44 and M <sup>7</sup> 37-45

Surveyor-General's Office,  
Colombo, May 3, 1907.

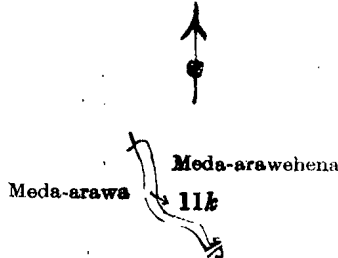
J. B. M. RIDOUT,  
for Surveyor-General.

III.

Preliminary plan 99.

Lot.	Name of Land.	Extent. A. R. P.
11k	Meda-arawa	0 0 35

and bounded as follows : on the north and east by Meda-arawahena belonging to Dissanayaka Mudiyanseleage Punchirala and Mutumenika on the south by a stream, Meda-arawa claimed by Eramudugollegedara Dissanayaka Mudiyanseleage Appuhamy ; on the west by Meda-arawa claimed by Eramudugollegedara Dissanayaka Mudiyanseleage Appuhamy.



Scale of 8 Chains to an Inch.

Situation : Pattipola village.

Preliminary plan 99.

Lot.	Name of Land.	Extent. A. R. P.
11k	Meda-arawa	0 0 35

Field sheets M<sub>36-44</sub><sup>7</sup> and M<sub>52-60</sub><sup>7</sup>

Surveyor-General's Office,  
Colombo, May 3, 1907.

J. B. M. RIDOUT,  
for Surveyor-General.

IV.

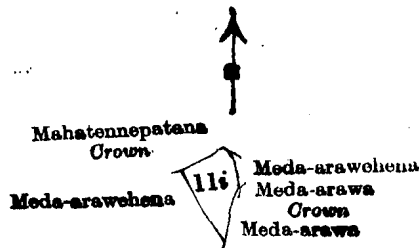
Preliminary plan 99.

Lot.	Name of Land.	Extent. A. R. P.
11i	Meda-arawahena	0 2 2

and bounded as follows : on the north by Mahatennapatana belonging to the Crown ; on the east by Meda-arawahena belonging to Dissanayaka Mudiyanseleage Punchirala and Dissanayaka Mudiyanseleage Mutu Menika-Meda-arawa belonging to the Crown ; on the south by Meda-arawa claimed by Eramudugollegedara Dissanayaka Mudiyanseleage Appuhamy ; on the west by Meda-arawahena belonging to Eramudugollegedara Dissanayaka Mudiyanseleage Appuhamy.

The 15th day of July, 1907.

J. G. FRASER,  
Special Officer.



Scale of 8 Chains to an Inch.

Situation : Pattipola village.

Preliminary plan 99.

Lot.	Name of Land.	Extent. A. R. P.
11i	Meda-arawahena	0 2 2

Field sheet M<sub>36-44</sub><sup>7</sup>

Surveyor-General's Office,  
Colombo, May 3, 1907.  
Uva S. O. 1,025

J. B. M. RIDOUT,  
for Surveyor-General.

**Order under Section 4, Sub-section (1), of "The Waste Lands Ordinances of 1897, 1899, 1900, and 1903,"  
admitting Land to be Private Property.**

In the matter of the land commonly called or known as Meda-arawahena, situate in the village of Pattipola in the Bogoda korale of the Yatikinda division, in the Province of Uva, and of "The Waste Lands Ordinances of 1897, 1899, 1900, and 1903."

**W**HEREAS in pursuance of section 1 of the said Ordinances it was duly notified on the 12th day of January, One thousand Nine hundred and Six, that if no claim to the land commonly called or known as Meda-arawahena, situate in the village of Pattipola in the Bogoda korale of the Yatikinda division, in the Province of Uva, containing in extent 2 roods and 35 perches, and shown as lot 11h in preliminary plan 99 and in the annexed certified tracing therefrom, was made to H. O. Fox, Special Officer appointed under section 28 of the said Ordinances, within the period of three months from the date specified in such notice, such land would be deemed the property of the Crown and dealt with on account of the Crown (*vide* Notice No. 2,357):

And whereas (1) Yahalakumburegedara Heennayake Mudiyansele Heen Banda, (2) Wakkumburegedara Yapamudiyansele Kuma, duly appointed representative of the minor Yahalakumburegedara Heennayake Mudiyansele Appuhamy, (3) Eramudugollegedara Dissanayake Mudiyansele Appuhamy, (4) Yahalakumburegedara Heennayake Mudiyansele Rammenika, (5) Yahalakumburegedara Heennayake Mudiyansele Kiriwante, (6) Manangahanillagedara Hudi, (7) K. M. A. Mohideen Abdul Cader on behalf of Muna Ana Ina Mohammadu Ibrahim Saibo, (8) Dissanayake Mudiyansele Punchirala, (9) Dissanayake Mudiyansele Mutu Menika made claim thereto, and the aforesaid H. O. Fox, Special Officer appointed under section 28 of the said Ordinances, made due inquiry into such claim; and whereas the said 1st, 2nd, 4th, 5th, 6th, 7th, 8th, and 9th claimants have withdrawn their claims to the said land, I, John George Fraser, Special Officer appointed under section 28 of the said Ordinances, with the consent of His Excellency the Governor, do hereby admit the claim of the said 3rd claimant to the said land, as more fully described herein below, under section 4, sub-section (1), of the said Ordinances.

*Description of the Land referred to.*

The following lot situate in the village Pattipola in the Bogoda korale of the Yatikinda division, in the Province of Uva, as described in the annexed certified tracing:—

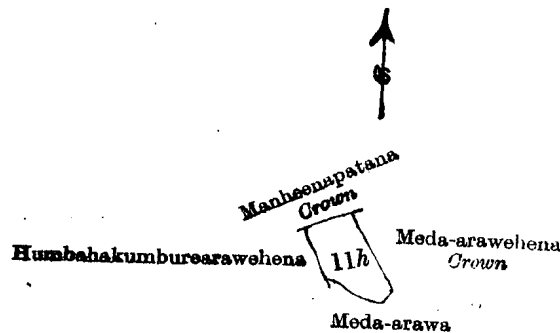
Preliminary plan 99.

Lot.	Name of Land.	Extent.		
		A.	R.	P.
11h	Meda-arawahena	0	2	35

and bounded as follows: on the north by Manheenapatana belonging to the Crown; on the east by Meda-arawahena belonging to the Crown, Meda-arawa belonging to the Crown; on the south Meda-arawa claimed by Eramudugollegedara Dissanayake Mudiyansele Appuhamy; on the west by Humbahakumburearawahena belonging to Muna Ana Ina Mohammadu Ibrahim Saibo.

The 15th day of July 1907.

J. G. FRASER,  
Special Officer.



Scale of 8 Chains to an Inch:

Situation: Pattipola village

Preliminary plan 99.

Lot.	Name of Land.	Extent.		
		A.	R.	P.
11h	Meda-arawahena	0	2	35

Field sheets M<sub>36-44</sub><sup>7</sup> and M<sub>52-60</sub><sup>7</sup>

Surveyor-General's Office,  
Colombo, May 3, 1907.  
Uva S. O. 1,026

J. B. M. RIDOUT,  
for Surveyor-General.

**Order under Section 4, Sub-section (1), of "The Waste Lands Ordinances of 1897, 1899, 1900, and 1903," admitting Land to be Private Property.**

In the matter of the land commonly called or known as Meda-arawahena, situate in the village of Pattipola in the Bogoda korale of the Yatikinda division, in the Province of Uva, and of "The Waste Lands Ordinances of 1897, 1899, 1900, and 1903."

**W**HEREAS in pursuance of section 1 of the said Ordinances it was duly notified on the 12th day of January, One thousand Nine hundred and Six, that if no claim to the land commonly called or known as Meda-arawahena, situate in the village of Pattipola in the Bogoda korale of the Yatikinda division, in the Province of Uva, containing in extent 2 acres and 37 perches, and shown as lot 11j in preliminary plan 99 and in the annexed certified tracing therefrom, was made to H. O. Fox, Special Officer appointed under section 28 of the said Ordinances, within the period of three months from the date specified in such notice, such land would be deemed the property of the Crown and dealt with on account of the Crown (*vide* Notice No. 2,357) :

And whereas (1) Yahalakumburegedara Heennayake Mudiyansele Heen Banda, (2) Wakkumburegedara Yapamudiyansele Kuma, duly appointed representative of the minor Yahalakumburegedara Heennayake Mudiyansele Appuhamy, (3) Eramudugollegedara Dissanayake Mudiyansele Appuhamy, (4) Yahalakumburegedara Heennayake Mudiyansele Rammenika, (5) Yahalakumburegedara Heennayake Mudiyansele Kiriwante, (6) Manangahamillegedara Hudi, (7) K. M. A. Mohideen Abdul Cader on behalf of Muna Ana Ina Mohammadu Ibrahim Saibu, (8) Dissanayake Mudiyansele Punchirala, (9) Dissanayake Mudiyansele Mutu Menika, made claim thereto, and the aforesaid H. O. Fox, Special Officer appointed under section 28 of the said Ordinances, made due inquiry into such claim, and the said 1st, 2nd, 3rd, 4th, 5th, 6th, and 7th claimants have withdrawn their claims to the said land, I, John George Fraser, Special Officer appointed under section 28 of the said Ordinances, with the consent of His Excellency the Governor, do hereby admit the claim of the said 8th and 9th claimants to the said land, as more fully described herein below, under section 4, sub-section (1), of the said Ordinances.

*Description of the Land referred to.*

The following lot situate in the village of Pattipola in the Bogoda korale of the Yatikinda division in the Province of Uva, as described in the annexed certified tracing :—

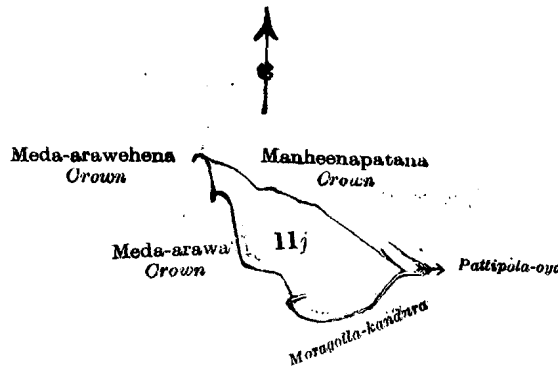
Preliminary plan 99.

Lot.	Name of Land.]	Extent.		
		A.	R.	P.
11j	Meda-arawahena	2	0	37

and bounded as follows : on the north by Manheenapatana belonging to the Crown; on the east by Manheena, patana belonging to the Crown, the Pattipola-oya; on the south by the Moragollekandura; on the west by the Moragollekandura, Meda-arawa belonging to the Crown, Meda-arawehena belonging to the Crown.

The 15th day of July, 1907.

J. G. FRASER,  
Special Officer.



Scale of 8 Chains to an Inch.

Situation : Pattipola village.

Preliminary plan 99.

Lot.	Name of Land.	Extent.		
		A.	R.	P.
11j	Meda-arawahena	2	0	37

Field sheets M 36-44, M 37-45, M 52-60, and M 53-61

Surveyor-General's Office,  
Colombo, May 3, 1907.  
Uva S. O. 1,027

J. B. M. RIDOUT,  
for Surveyor-General.

**Order under Section 4, Sub-section (1), of "The Waste Lands Ordinances of 1897, 1899, 1900, and 1903."**

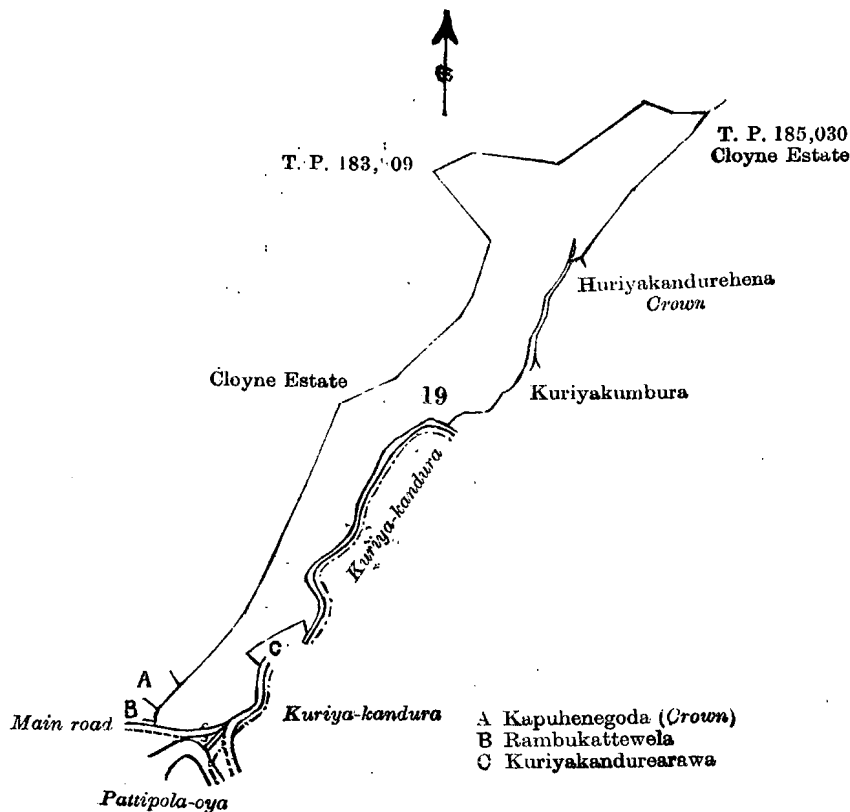
In the matter of the land commonly called or known as Huriyekandurehena, situate in the village of Pattipola in the Bogoda korale of the Yatikinda division, in the Province of Uva, and of "The Waste Lands Ordinances of 1897, 1899, 1900, and 1903."

**W**HEREAS in pursuance of section 1 of the said Ordinances it was duly declared and notified on the Twelfth day of January, One thousand Nine hundred and Six, that if no claim to the land commonly called or known as Huriyekandurehena, situate in the village of Pattipola in the Bogoda korale of the Yatikinda division, in the Province of Uva, containing in extent 9 acres 3 roods and 11 perches, and shown as lot 19 in preliminary plan No. 99, was made to H. O. Fox, Special Officer appointed under the 28th section of the said Ordinances, within the period of three months from the date specified in the said notice, such land would be deemed the property of the Crown and dealt with on account of the Crown (*vide* Notice No. 2,357):

And whereas Fredrick Sikes, attorney of the Rev. Edwin Sikes of Glenville, Fermoy, County Cork, Ireland, in his capacity as sole executor and trustee of the last will and codicils of John Thomas Sikes made claim thereto, and the aforesaid H. O. Fox, Special Officer appointed under the 28th section of the said Ordinances, made due inquiry into such claim; and whereas the aforesaid Special Officer and the said claimant have, with consent of His Excellency the Governor, come to an agreement in writing concerning the said land, under section 4, sub-section (1), of the said Ordinances; whereby it was ordered, in pursuance of the agreement afore-mentioned, that the said claimant should pay to the Government Agent, Badulla, a sum of One hundred and Forty-one Rupees and Eighty-four cents (Rs. 141.84), as purchase amount for the said land on or before the 26th day of November, One thousand Nine hundred and Six, and whereas the said amount has been duly paid, the said claimant is hereby declared to be the purchaser of the said land commonly called or known as Huriyekandurehena, situate in the village of Pattipola in the Bogoda korale of the Yatikinda division, in the Province of Uva, containing in extent 9 acres 3 roods and 11 perches, shown as lot 19 in preliminary plan 99 and in the annexed certified tracing therefrom, and bounded as follows: on the north by T. P. 183,909 (Cloyne estate); on the east by T. P. 185,030 (Cloyne estate), Huriyekandurehena belonging to the Crown, Kuriyakumbura (private), the Kuriyakandura, Kuriyakandurearawa sold by the Crown, the Kuriyakandura; on the south by the Kuriyakandura, the Pattipola-oya, road from Dikwella to Bogoda; on the west by Rambukattawela claimed by F. J. Sikes, Kapuhengoda belonging to the Crown, T. P. 183,909 (Cloyne estate).

J. G. FRASER,  
Special Officer.

The 6th day of July, 1907.



Scale of 8 Chains to an Inch.  
Situation: Pattipola village.  
Preliminary plan 99.

Lot.	Name of Land.	Extent.
		A. R. P.
19	Huriyekandurehena	9 3 11

Surveyor-General's Office,  
Colombo, May 3, 1907.  
Uva S. O. 1,028

Field sheet M 53—61

J. B. M. RIDOUT,  
for Surveyor-General.

**Order under Section 4, Sub-section (1), of "The Waste Lands Ordinances of 1897, 1899, 1900, and 1903," declaring Land to be Crown Property.**

In the matter of the land commonly called or known as Ambagolletenna, situate in the village of Pattipola in the Bogoda korale of the Yatikinda division, in the Province of Uva, and of "The Waste Lands Ordinances of 1897, 1899, 1900, and 1903."

**W**HEREAS in pursuance of section 1 of the said Ordinances it was duly notified on the 12th day of January, One thousand Nine hundred and Six, that if no claim to the land commonly called or known as Ambagolletenna, situate in the village of Pattipola in the Bogoda Korale of the Yatikinda division, in the Province of Uva, containing in extent 1 acre 2 roods and 20 perches, shown as lot 62 in preliminary plan No. 99 and in the annexed certified tracing therefrom, was made to H. O. Fox, Special Officer appointed under section 28 of the said Ordinances, within the period of three months from the date specified in such notice, such land would be deemed the property of the Crown and dealt with on account of the Crown (*vide* Notice No. 2,357):

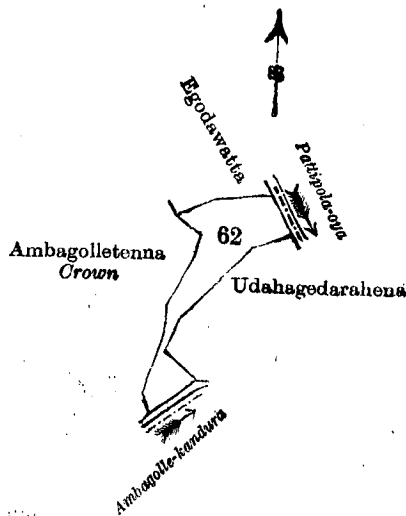
And whereas Telame Dissanayaka Mudiyansele Appuhamy, Registrar of Births, &c., of Dikwelligama, made claim thereto, and whereas the said claimant has withdrawn his claim to the said land, I, J. G. Fraser, Special Officer appointed under section 28 of the said Ordinances, under and by virtue of the powers vested in me in that behalf by section 4 of the said Ordinances, do hereby on this 6th day of July, 1907, order and declare, under section 4, sub-section (1), of the said Ordinances, that the said land, as more fully described herein below, is the property of the Crown.

*Description of the Land referred to.*

The land commonly called or known as Ambagolletenna, situated in the village of Pattipola in the Bogoda korale of the Yatikinda division, in the Province of Uva, containing in extent 1 acre 2 roods and 20 perches, shown as lot 62 in preliminary plan 99 and in the annexed certified tracing therefrom, and bounded as follows: on the north by Egodawatta claimed by E. Kiriwante and others; on the east by the Pattipola-oya, Udahagedarahena belonging to Telame Dissanayaka Mudiyansele Appuhamy; on the south by the Ambagollekandura; on the west by Ambagolletenna belonging to the Crown.

July 6, 1907.

J. G. FRASER,  
Special Officer.



Scale of 8 Chains to an Inch.

Situation: Pattipola village.

Preliminary plan 99.

Lot.	Name of Land.	Extent.
62	Ambagolletenna	A. R. P. 1 2 20

Field sheet M 7  
53-61

Surveyor-General's Office,  
Colombo, May 3, 1907.  
Uva S. O. 1,029

J. B. M. Ribour,  
for Surveyor-General.

**Order under Section 4, Sub-section (1), of "The Waste Lands Ordinances of 1897, 1899, 1900, and 1903," admitting Land to be Private Property.**

In the matter of the land commonly called or known as Yalkumburehena, situate in the village of Pattipola in the Bogoda korale of the Yatikinda division, in the Province of Uva, and of "The Waste Lands Ordinances of 1897, 1899, 1900, and 1903."

WHEREAS in pursuance of section 1 of the said Ordinances it was duly notified on the 12th day of January, One thousand Nine hundred and Six, that if no claim to the land commonly called or known as Yalkumburehena, situate in the village of Pattipola in the Bogoda korale of the Yatikinda division, in the Province of Uva, containing in extent 3 acres and 2 roods, and shown as lot 111 in preliminary plan 99 and in the annexed certified tracing therefrom, was made to H. O. Fox, Special Officer appointed under section 28 of the said Ordinances, within the period of three months from the date specified in such notice, such land would be deemed the property of the Crown and dealt with on account of the Crown (*vide* Notice No. 2,357) :

And whereas (1) Yahalakumburegedara Heennayake Mudiyansele Heen Banda, (2) Wakkumburegedara Yapamudiyansele Kuma, duly appointed representative of the minor Yahalakumburegedara Heennayake Mudiyansele Appuhamy, (3) Eramudugollegedara Dissanayake Mudiyansele Appuhamy, (4) Yahalakumburegedara Heennayake Mudiyansele Rammenika, (5) Yahalakumburegedara Heennayake Mudiyansele Kiriwante, (6) Manangahamillagedara Hudi, (7) K. M. A. Mohideen Abdul Cader on behalf of Muna Ana Ina Mohammadu Ibrahim Saibo, (8) Dissanayake Mudiyansele Punchirala, (9) Dissanayake Mudiyansele Mutu Menika, all of Pattipola, made claim thereto, and the aforesaid H. O. Fox, Special Officer appointed under section 28 of the said Ordinances, made due inquiry into such claim; and whereas the said 3rd, 4th, 5th, 6th, 7th, 8th, and 9th claimants have withdrawn their claims to the said land, I, John George Fraser, Special Officer appointed under section 28 of the said Ordinances, with the consent of His Excellency the Governor, do hereby admit the claim of the said 1st and 2nd claimants to the said land, as more fully described herein below. under section 4, sub-section (1), of the said Ordinances.

*Description of the Land referred to.*

The following lot situate in the village Pattipola in the Bogoda korale of the Yatikinda division, in the Province of Uva, as described in the annexed certified tracing :—

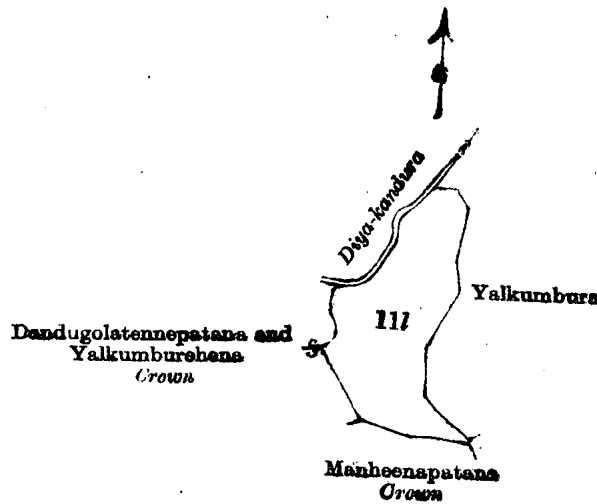
Preliminary plan 99.

Lot.	Name of Land.	Extent.	
		A.	R. P.
111	Yalkumburehena	3	2 0

and bounded as follows: on the north by the Diyakandura, Yalkumbura claimed by Kana Ana Muna Abdul Cader and others; on the east by Yalkumbura claimed by Kana Ana Muna Abdul Cader and others; on the south by Manheenapatana belonging to the Crown; on the west by Yalkumburehena and Dandugolatenpatana belonging to the Crown, the Diyakandura.

The 15th day of July, 1907.

J. G. FRASER,  
Special Officer.



Scale of 8 Chains to an Inch.

Situation: Pattipola village.

Preliminary plan 99.

Lot.	Name of Land.	Extent.	
		A.	R. P.
111	Yalkumburehena	3	2 0

Field sheets M 36-44 and M 37-45

Surveyor-General's Office,  
Colombo, May 3, 1907.

Uva S. O. 1,030

J. B. M. RIBOUT,  
for Surveyor-General.

**Order under Section 4, Sub-section (1), of "The Waste Lands Ordinances of 1897, 1899, 1900, and 1903."**

In the matter of the lands commonly called or known as Kahatagahawatta, situate in the village of Pyrandawa in the Yagam pattu of the Pitigal Korale Central of the Chilaw District, in the North-Western Province, and of "The Waste Lands Ordinances of 1897, 1899, 1900, and 1903."

**W**HEREAS in pursuance of section 1 of the said Ordinances it was duly declared and notified on the 22nd day of June, One thousand Nine hundred and Six, that if no claim to the lands commonly called or known as Kahatagahawatta, situate in the village of Pyrandawa in the Yagam pattu of the Pitigal Korale Central of the Chilaw District, in the North-Western Province, containing in extent 11 acres 3 roods and 13 perches, and shown as lots 1a and 3a in preliminary plan No. 76, was made to Howard Orme Fox, Special Officer appointed under section 28 of the said Ordinances, within the period of three months from the date specified in the said notice, such lands would be deemed the property of the Crown and dealt with on account of the Crown (*vide* Notice No. 2,491):

And whereas (1) Asaramanapedige Kotuwa, Vel-Duraya, (2) Rankotpedige Pina, and (3) Morasinhapedige Lapaya, all of Karawita-agara, made claim thereto, and the said Howard Orme Fox, Special Officer appointed under section 28 of the said Ordinances, made due inquiry into such claim; and whereas the said H. O. Fox, Special Officer, and the said claimants, with consent of His Excellency the Governor, came to an agreement in writing concerning the said lands, under section 4, sub-section (1), of the said Ordinances: Whereby it was ordered, in pursuance of the agreement afore-mentioned, that the said claimants (1) Asaramanapedige Kotuwa, Vel-Duraya, (2) Rankotpedige Pina, and (3) Morasinhapedige Lapaya, all of Karawita-agara, should pay to the Assistant Government Agent at Chilaw a sum of Two hundred and Forty Rupees (Rs. 240) as purchase amount for the said lands, on or before the 19th day of January, One thousand Nine hundred and Seven; and whereas the said claimants have duly paid the said amount agreed upon by the due date, the said claimants are hereby declared to be the purchasers of the said lands, as more fully described herein below.

*Description of the Lands referred to.*

The following lots situate in the village of Pyrandawa in the Yagam pattu of the Pitigal Korale Central of the Chilaw District, in the North-Western Province, as described in the annexed certified tracing:—

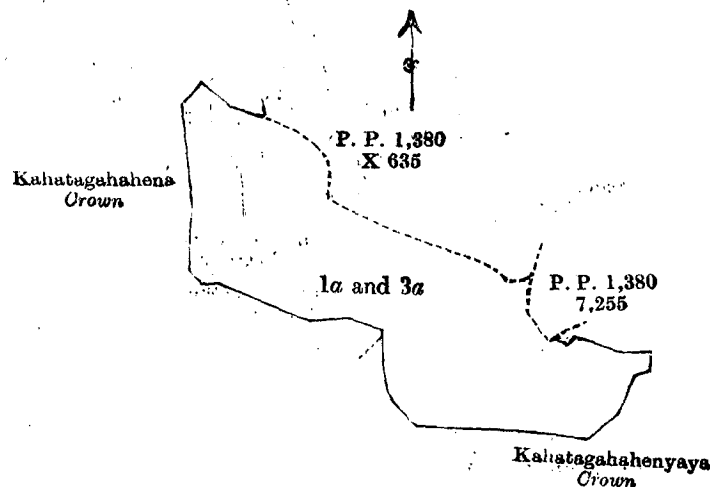
Preliminary plan 76.

Lot.	Name of Land.	Extent.		
		A.	R.	P.
1a ..	Kahatagahawatta ..	5	3	1
3a ..	Do. ..	6	0	12
		<u>11</u>	<u>3</u>	<u>13</u>

and bounded as follows: on the north by Kahatagahahena belonging to the Crown, P. P. 1,380/X 635 P. P. 1,380/7,255, Kahatagahahenyaya belonging to the Crown; on the east by Kahatagahahenyaya belonging to the Crown; on the south by Kahatagahahenyaya belonging to the Crown, Kahatagahahena belonging to the Crown; and on the west by Kahatagahahena belonging to the Crown.

July 17, 1907.

J. G. FRASER,  
Special Officer.



Scale of 8 Chains to an Inch.



Situation : Pyrandawa village in Yagam putta of Kurunegala District.

Preliminary plan 76.

Lot.	Name of Land.	Extent.		
		A.	R.	P.
1a ..	Kahatagahawatta ..	5	3	1
3a ..	Do. ..	6	0	12
		<u>11</u>	<u>3</u>	<u>13</u>

Field sheet I <sup>11</sup>  
7—15

Surveyor-General's Office,  
Colombo, July 3, 1907.  
Chilaw S. O. 5

J. B. M. RIDOUT,  
for Surveyor-General.

**Order under Section 4, Sub-section (1), of "The Waste Lands Ordinances of 1897, 1899, 1900, and 1903,"  
declaring Lands to be Crown Property.**

In the matter of the lands commonly called or known as Puswelamulleyaya, &c., situate in the village of Mahagama in the Yagam pattu of the Central Pitigal korale of the Chilaw District, in the North-Western Province, and of "The Waste Lands Ordinances of 1897, 1899, 1900, and 1903."

WHEREAS in pursuance of section 1 of the said Ordinances it was duly notified on the 2nd day of March, One thousand Nine hundred and Six, that if no claim to the lands commonly called or known as Puswelamulleyaya, &c., situate in the village of Mahagama in the Yagam pattu of the Central Pitigal korale of the Chilaw District, in the North-Western Province, containing in extent 381 acres 2 roods and 32 perches, and shown as lots 71 and 71a in preliminary plan 74 and in the annexed certified tracing therefrom, was made to Howard Orme Fox, Special Officer appointed under section 28 of the said Ordinances, within the period of three months from the date specified in such notice, such lands would be deemed the property of the Crown and dealt with on account of the Crown (*vide* Notice No. 2,375):

And whereas (1) Rankotpedige Peruma, (2) Rankotpedige Horatala, (3) Rankotpedige Kotuwa, (4) Marasinhapedige Lapaya, (5) Rankiranpedige Balaya, (6) Rankotpedige Setuwa Veda, (7) Rankiranpedige Wattuwa, (8) Rankotpedige Setuwa, (9) Rankiranpedige Menika, (10) Asuramanapedige Pina, (11) Rankiranpedige Pina, (12) Rankiranpedige Horatala, (13) Rankiranpedige Muda Veda, (14) Rankiranpedige Horatala, (15) Rankiranpedige Wattuwa, (16) Nuwarapassapedige Setuwa, (17) Rankotpedige Tikira, (18) Asuramanapedige Buriya, (19) Nuwarapassapedige Wattuwa, (20) Rankiranpedige Hapuwa, (21) Rankotpedige Menika, (22) Asuramanapedige Tambiya, (23) Rankotpedige Kulanduwa, (24) Rankotpedige Kekula, (25) Nuwarapassapedige Buriya, (26) Rankotpedige Horatala, (27) Rankotpedige Pina, (28) Nuwarapassapedige Loku Wattuwa, (29) Liyanapedige Podiya, (30) Rajapaksapedige Sitta, (31) Rankotpedige Lapaya, (32) Ranarumige Bilinda, (33) Asuramanapedige Horatala, all of Mahagama, made claim thereto, and whereas the said claimants have withdrawn their claims to the said lands, I, John George Fraser, Special Officer appointed under section 28 of the said Ordinances, under and by virtue of the powers vested in me in that behalf by section 4 of the said Ordinances, do hereby on this 17th day of July, 1907, order and declare, under section 4, sub-section (1), of the said Ordinances, that the said lands, as more fully described herein below, are the property of the Crown.

*Description of the Lands referred to.*

The following lots situated in the village of Mahagama in the Yagam pattu of the Central Pitigal korale of the Chilaw District, in the North-Western Province, as described in the annexed certified tracing:—

Preliminary plan 74.

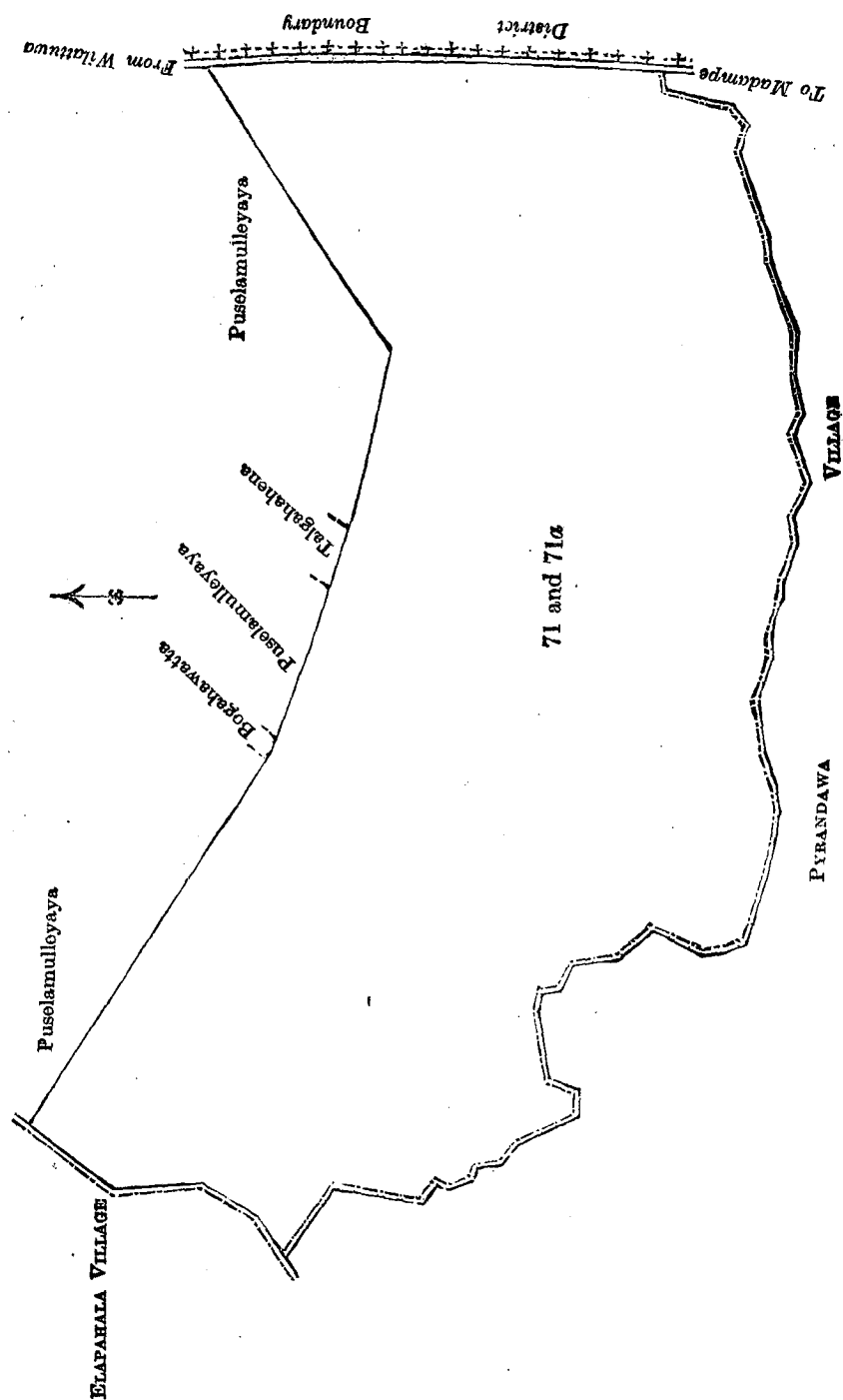
Lot.	Name of Land.	Extent.		
		A.	R.	P.
71 ..	Puswelamulleyaya, &c. ..	356	3	21
71a ..	Do. ..	24	3	11
		<u>381</u>	<u>2</u>	<u>32</u>

and bounded as follows: on the north by Puswelamulleyaya (private), Bogahawatta (private), Puswelamulleyaya (private), Talgahahena (private), Puswelamulleyaya (private); on the east by the high road from Wilattawa to Madampe; on the south by the village limit of Pyrandawa; and on the west by the village limit of Elapahala.

July 17, 1907.

J. G. FRASER,  
Special Officer.

D 5



Scale of 16 Chains to an Inch.

Situation : Mahagama village in Central Pitigal korale of Chilaw District.

Preliminary plan 74.

Lot.	Name of Land.	Extent.
		A. R. P.
71 ..	Puswelamulleyaya, &c. ..	356 3 21
71a ..	Do. ..	24 3 11
		<hr/>
		381 2 32

Field sheet I. 11  
7-15

Surveyor-General's Office,  
Colombo, July 3, 1907.  
Chilaw S. O. 6

J. B. M. RIDOUT,  
for Surveyor-General.

## PRELIMINARY NOTICES.

## Notice under "The Waste Lands Ordinances of 1897, 1899, 1900, and 1903."

TAKE notice that unless within three months from the 30th day of August, 1907, the persons, if any, who claim any interest in the lands hereinafter mentioned or in any one or more of such lands or to some interest therein make claim in person or in writing to the said lands or any of them or to some interest therein to W. E. Wait, Esq., Special Officer appointed under section 28 of "The Waste Lands Ordinances, 1897, 1899, 1900, and 1903," at his office at Hill House, Mutwal, Colombo :

Such Special Officer, in pursuance of the powers vested in him by the said Ordinances, will declare by writing under his hand that the said lands or such of them, as to which no claim has been made, are the property of the Crown.

W. E. WAIT,  
Special Officer.

*Description of the Lands referred to.*

The following lots situated in the village of Ihalagama in the Elimeda tulana of the Eppawala korale of the Nuwaragam palata, in the North-Central Province, as described in the annexed certified tracing :—

## Preliminary plan 378.

Lot.	Name of Land.	Extent.		
		A.	R.	P.
1 ..	Ihalagamamukalana ..	88	3	4
1a ..	Ihalagamakele (P.P. 2,688/8,477 $\frac{1}{2}$ ) ..	3	0	6
1a1 ..	Ihalagamakele (P.P. 2,688/8,477) ..	2	1	16
1a2 ..	Ihalagamakele (P.P. 2,688/8,476) ..	0	1	37
1c ..	Ihalagamamukalana ..	7	1	12
1d ..	Ihalagamapasbamba ..	1	1	13
2 ..	Siyambalagahahena ..	3	1	18
		<u>106</u>	<u>2</u>	<u>26</u>

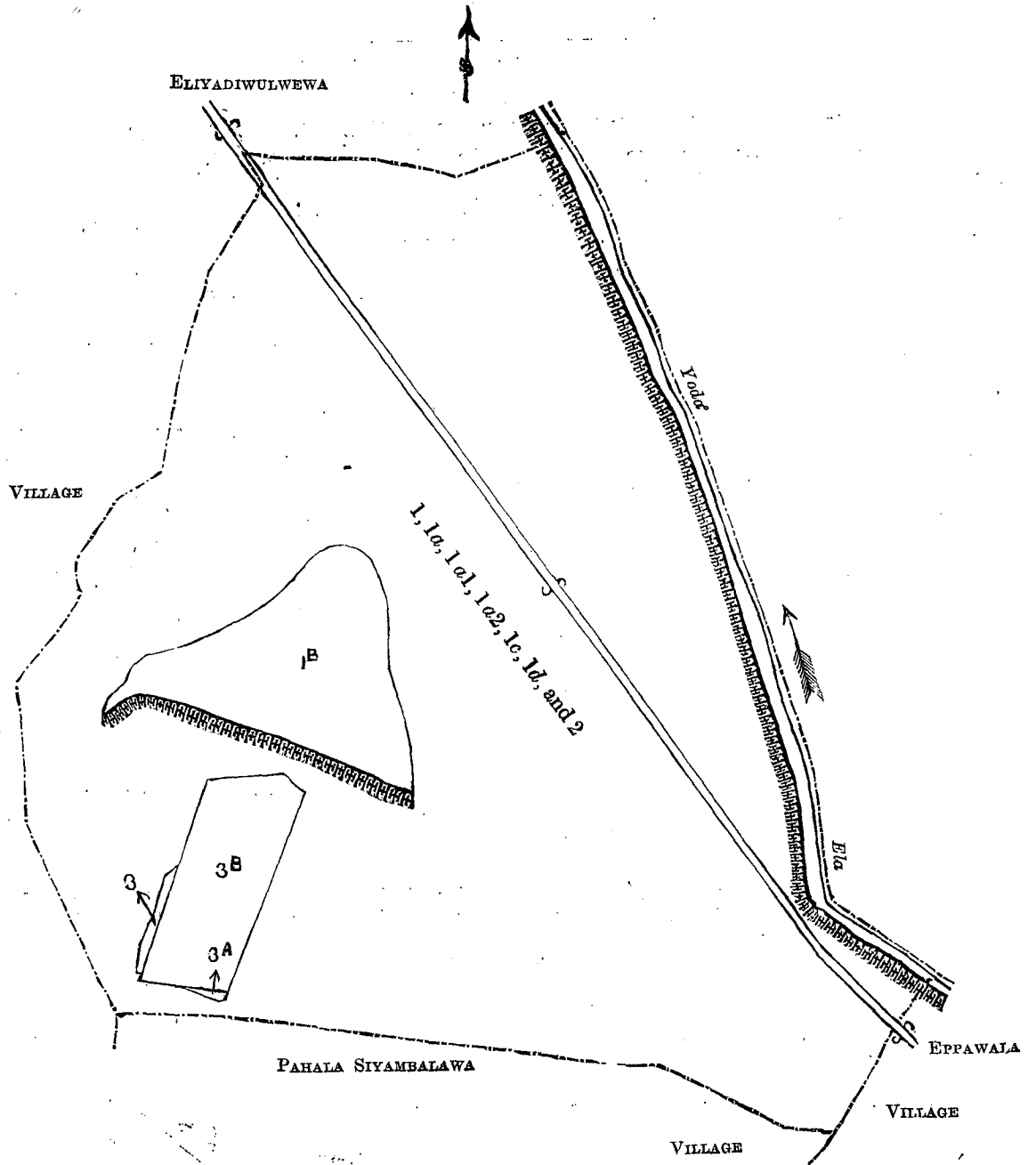
and bounded as follows : on the north by the village limit of Eliyadiwulwewa ; on the east by the Yoda-ela, the village limit of Eppawala ; on the south by the village limit of Pahalasiyambalawa ; on the west by the village limit of Eliyadiwulwewa.

NOTE.—The following lots lying within the above boundaries are excluded from this notice, and their aggregate acreage of 13 acres 3 roods and 16 perches is not included in the acreage of 106 acres 2 roods and 26 perches given above :—

## Preliminary plan 378.

Lot.	Name of Land.	Extent.		
		A.	R.	P.
1b ..	Ihalagamawewa ..	8	3	0
3 ..	Akkarewela ..	0	0	22
3a ..	Do. ..	0	0	3
3b ..	Akkarewela (T.P. 128,374) ..	4	3	31
		<u>13</u>	<u>3</u>	<u>16</u>

[For Tracing see page 996]



Scale of 8 Chains to an Inch.

Situation : Ihalagama village in Elimeda tulana of Eppawala korale.

Preliminary plan 378.

Lot.	Name of Land.	Extent.		
		A.	R.	P.
1	Ihalagamamukalana	88	3	4
1a	Ihalagamakele (P.P. 2,688/8,477½)	3	0	6
1a1	Ihalagamakele (P.P. 2,688/8,477)	2	1	16
1a2	Ihalagamakele (P.P. 2,688/8,476)	0	1	37
1c	Ihalagamamukalana	7	1	12
1d	Ihalagamapasbamba..	1	1	13
2	Siyambalagahahena ..	3	1	18
		<b>106</b>	<b>2</b>	<b>26</b>

: Lots excluded.

Lot.	Name of Land.	Extent.		
		A.	R.	P.
1b ..	Thalagamawewa ..	8	3	0
3 ..	Akkarewela ..	0	0	22
3a ..	Do. ..	0	0	3
3b ..	Akkarewela (T.P. 128,374) ..	4	3	31
		<u>13</u>	<u>3</u>	<u>16</u>

Sheet F<sup>14</sup>  
36—44Surveyor-General's Office,  
Colombo, July 4, 1907.

2,815

J. B. M. RIDOUT,  
for Surveyor-General.

Anuredhapura S. O. 71—1907

**Notice under "The Waste Lands Ordinances of 1897, 1899, 1900, and 1903."**

TAKE notice that unless within three months from the 30th day of August, 1907, the persons, if any, who claim any interest in the lands hereinafter mentioned or in any one or more of such lands make claim in person or in writing to the said lands or any of them or to some interest therein to W. E. Wait, Esq., Special Officer appointed under section 28 of "The Waste Lands Ordinances, 1897, 1899, 1900, and 1903," at his office at Hill House, Mutwal, Colombo :

Such Special Officer, in pursuance of the powers vested in him by the said Ordinances, will declare by writing under his hand that the said lands or such of them, as to which no claim has been made, are the property of the Crown.

W. E. WAIT,  
Special Officer.*Description of the Lands referred to.*

The following lots situated in the village of Hirigollegama in the Pahalamedagandahe tulana of the Nuwaragam korale of the Nuwaragam palata, in the North-Central Province, as described in the annexed certified tracing :—

## Preliminary plan 317.

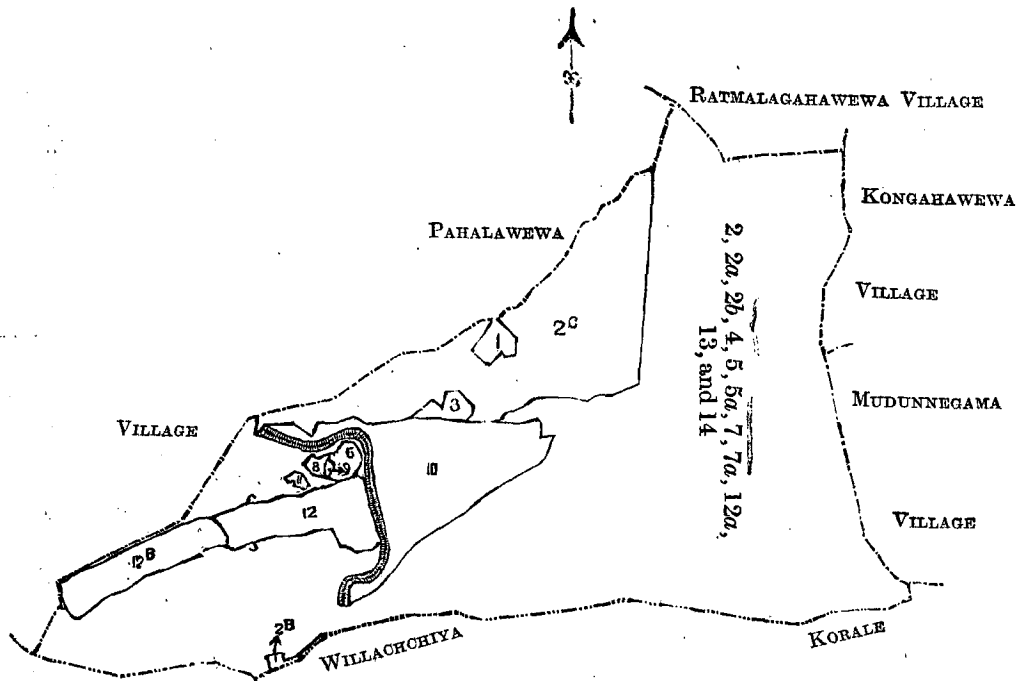
Lot.	Name of Land.	Extent.		
		A.	R.	P.
2 ..	Hirigollegamakele ..	483	2	0
2a ..	Hirigollegamapasbamba ..	1	2	36
2b ..	Hirigollegamakele ..	6	0	15
4 ..	Hirigollegamahena ..	1	3	22
5 ..	Hirigollegamatisbamba ..	0	2	25
5a ..	Hirigollegamapasbamba ..	1	0	20
7 ..	Hirigollegamatisbamba ..	1	2	5
7a ..	Hirigollegamapasbamba ..	0	0	5
12a ..	Hirigollegamaihalawela ..	0	2	0
13 ..	Boradamanagahahena ..	1	0	10
14 ..	Hirigollegamahena ..	0	2	5
		<u>498</u>	<u>2</u>	<u>23</u>

and bounded as follows : on the north by the village limit of Pahalawewa, the village limit of Ratmalagahawewa ; on the east by the village limit of Kongahawewa, the village limit of Mudunnegama, the boundary of the Willachchiya korale ; on the south by the boundary of the Willachchiya korale ; on the west by the village limit of Pahalawewa.

NOTE.—The following lots lying within the above boundaries are excluded from this notice, and their aggregate acreage of 193 acres 3 roods and 25 perches is not included in the acreage of 498 acres 2 roods and 23 perches given above :—

## Preliminary plan 317.

Lot.	Name of Land.	Extent.		
		A.	R.	P.
1 ..	Serugahahena ..	3	1	5
2c ..	Hirigollegamakele ..	94	1	9
2d ..	Hirigollegamaminipittaniya ..	0	2	0
3 ..	Kahapenallagahahena ..	3	0	6
6 ..	Ambagahawatta ..	2	3	10
8 ..	Helambagahawatta ..	0	3	15
9 ..	Hirigollegamakolakamatewatta ..	0	1	20
10 ..	Hirigollegamawewa ..	49	1	25
11 ..	Hirigollegamapansalawatta ..	0	2	10
12 ..	Hirigollegamaihalawela ..	21	1	20
12b ..	Hirigollegama-akkarewela (T.P. 153,515) ..	17	1	25
		<u>193</u>	<u>3</u>	<u>25</u>



Scale of 32 Chains to an Inch.

Situation : Hirigollegama village in Pahala Medagandahe tulana of Nuwaragam korale.

Preliminary plan 317.

Lot.	Name of Land.	Extent.		
		A.	R.	P.
2	Hirigollegamakele .. .. .	483	2	0
2a	Hirigollegamapasbamba .. .. .	1	2	36
2b	Hirigollegamakele .. .. .	6	0	15
4	Hirigollegamahena .. .. .	1	3	22
5	Hirigollegamatisbamba .. .. .	0	2	25
5a	Hirigollegamapasbamba .. .. .	1	0	20
7	Hirigollegamatisbamba .. .. .	1	2	5
7a	Hirigollegamapasbamba .. .. .	0	0	5
12a	Hirigollegamaihalawela .. .. .	0	2	0
13	Boradamanagahahena .. .. .	1	0	10
1	Hirigollegamahena .. .. .	0	2	5
		498	2	23

Lots excluded.

1	Serugahahena .. .. .	3	1	5
2c	Hirigollegamakele .. .. .	94	1	9
2d	Hirigollegamaminipittaniya .. .. .	0	2	0
3	Kahapenallagahahena .. .. .	3	0	6
6	Ambagahawatta .. .. .	2	3	10
8	Helambagahawatta .. .. .	0	3	15
9	Hirigollegamakolakamawatta .. .. .	0	1	20
10	Hirigollegamawewa .. .. .	49	1	25
11	Hirigollegamapansalawatta .. .. .	0	2	10
12	Hirigollegamaihalawela .. .. .	21	1	20
12b	Hirigollegama-akkarewela (T.P. 153,515) .. .. .	17	1	25
		193	3	25

Sheets F<sup>8</sup> 55-63, F<sup>8</sup> 56-64, and F<sup>13</sup> 7-15

Surveyor-General's Office,  
Colombo, July 5, 1907.

J. B. M. RIDOUT,  
for Surveyor-General.

**Notice under "The Waste Lands Ordinances of 1897, 1899, 1900, and 1903."**

TAKE notice that unless within three months from the 30th day of August, 1907, the persons, if any, who claim any interest in the lands hereinafter mentioned or in any one or more of such lands make claim in person or in writing to the said lands or any of them or to some interest therein to W. E. Wait, Esq., Special Officer appointed under section 28 of "The Waste Lands Ordinances, 1897, 1899, 1900, and 1903," at his office at Hill House, Mutwal Colombo :

Such Special Officer, in pursuance of the powers vested in him by the said Ordinances, will declare by writing under his hand that the said lands or such of them, as to which no claim has been made, are the property of the Crown.

W. E. WAIT,  
Special Officer.

*Description of the Lands referred to.*

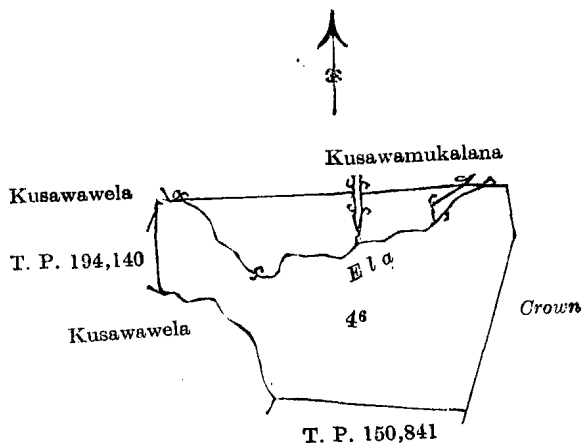
The following lots situated in the village of Kusawa in the Nachcha tulana of the Ulagalla korale of the Hurulu palata, in the North-Central Province, as described in the annexed certified tracings :—

## I.

## Preliminary plan 244.

Lot.	Name of Land.	Extent. A. R. P.
4 <sup>a</sup>	Migahakele (P.P. 694/2,293)	11 0 25

and bounded as follows : on the north by Kusawawela claimed by Ana Alitamby, Vel-Vidane of Kusawa, and others, Kusawamukalana belonging to the Crown ; on the east by Kusawamukalana belonging to the Crown ; on the south by (T.P. 150,841) ; on the west by Kusawawela claimed by Ana Alitamby, Vel-Vidane of Kusawa, and others (T.P. 194,140), Kusawawela claimed by Ana Alitamby, Vel-Vidane of Kusawa, and others.



Scale of 8 Chains to an Inch.

Situation : Kusawa village in Nacha tulana of Ulagalla korale.

## Preliminary plan 244.

Lot.	Name of Land.	Extent. A. R. P.
4 <sup>a</sup>	Migahakele (P.P. 694/2,293)	11 0 25

Field Sheet F 55—63

Surveyor-General's Office,  
Colombo, July 5, 1907.

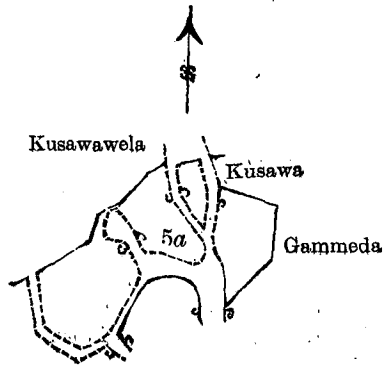
J. B. M. RIDOUT,  
for Surveyor-General.

## II.

## Preliminary plan 244.

Lot.	Name of Land.	Extent. A. R. P.
4 <sup>a</sup>	Kongahakamata (P.P. 694/2,294)	0 3 19

and bounded as follows : on the north by Kusawawela claimed by Ana Alitamby, Vel-Vidane of Kusawa, and others, Kusawagammedda claimed by ditto ; on the east by Kusawagammedda claimed by Ana Alitamby, Vel Vidane of Kusawa, and others ; on the south by Kusawagammedda claimed by Ana Alitamby, Vel-Vidane of Kusawa, and others ; on the west by Kusawawela claimed by Ana Alitamby, Vel-Vidane of Kusawa, and others.



Scale of 4 Chains to an Inch.

Situation : Kusawa village in Nachcha tulana of Ulagalla korale.

Preliminary plan 244.

Lot.	Name of Land.	Extent. A. R. P.
5a	Kongahakamata (P.P. 694/2,294)	0 3 19

Field sheet F 55—63

Surveyor-General's Office,  
Colombo, July 5, 1907.

J. B. M. RIDOUT,  
for Surveyor-General.

2,817

Anuradhapura S. O. 73—1907

**Notice under "The Waste Lands Ordinances of 1897, 1899, 1900, and 1903."**

TAKE notice that unless within three months from the 30th day of August, 1907, the persons, if any, who claim any interest in the lands hereinafter mentioned or in any one or more of such lands or to some interest therein make claim in person or in writing to the said lands or any of them or to some interest therein to J. G. Fraser, Esq., Special Officer appointed under section 28 of "The Waste Lands Ordinances, 1897, 1899, 1900, and 1903," at his office at Hill House, Mutwal, Colombo :

Such Special Officer, in pursuance of the powers vested in him by the said Ordinances, will declare by writing under his hand that the said lands or such of them, as to which no claim has been made, are the property of the Crown.

J. G. FRASER,  
Special Officer.

*Description of the Lands referred to.*

The following lots situated in the village of Palle Tambane in the Medagam pattu of the Wellassa division, in the Province of Uva, as described in the annexed certified tracing :—

Preliminary plan 151.

Lot.	Name of Land.	Extent. A. R. P.
1	Ehennaruwawemukalana, Gilwanagodamukalana, Kurutiyawemukalana	476 0 27
2	Ehennaruwawepatana	25 1 5
3	Fanatugollepatana	191 2 18
4	Ehennaruwawekandemukalana	5 0 8
5	Diklandemukalana, Karagahawelamukalana	488 3 12
6	Wahagollepatana, Kiriwanaberaliyetalawa, Nellihena- patana	833 0 6
7	Kiriwanaberaliyehena, Talgahakotuwehena, Bubule- hena, Galgebeddehena, Udumullehena, Kota- lindahena, Dalakpudanhena, Neuwelketiyehena, Kalawelketiyehena, Tengalmadehena, Bukkiriyag- gollehena	747 3 0
8	Getawelabeddemukalana	17 1 4
9	Amunabeddemukalana	12 1 12
10	Amunabeddehena	7 0 37
11	Narangaslandehena	96 3 1
13	Muwanketiyemukalana	1 0 0
16	Migahagommana	15 0 20
		<b>2,917 1 30</b>

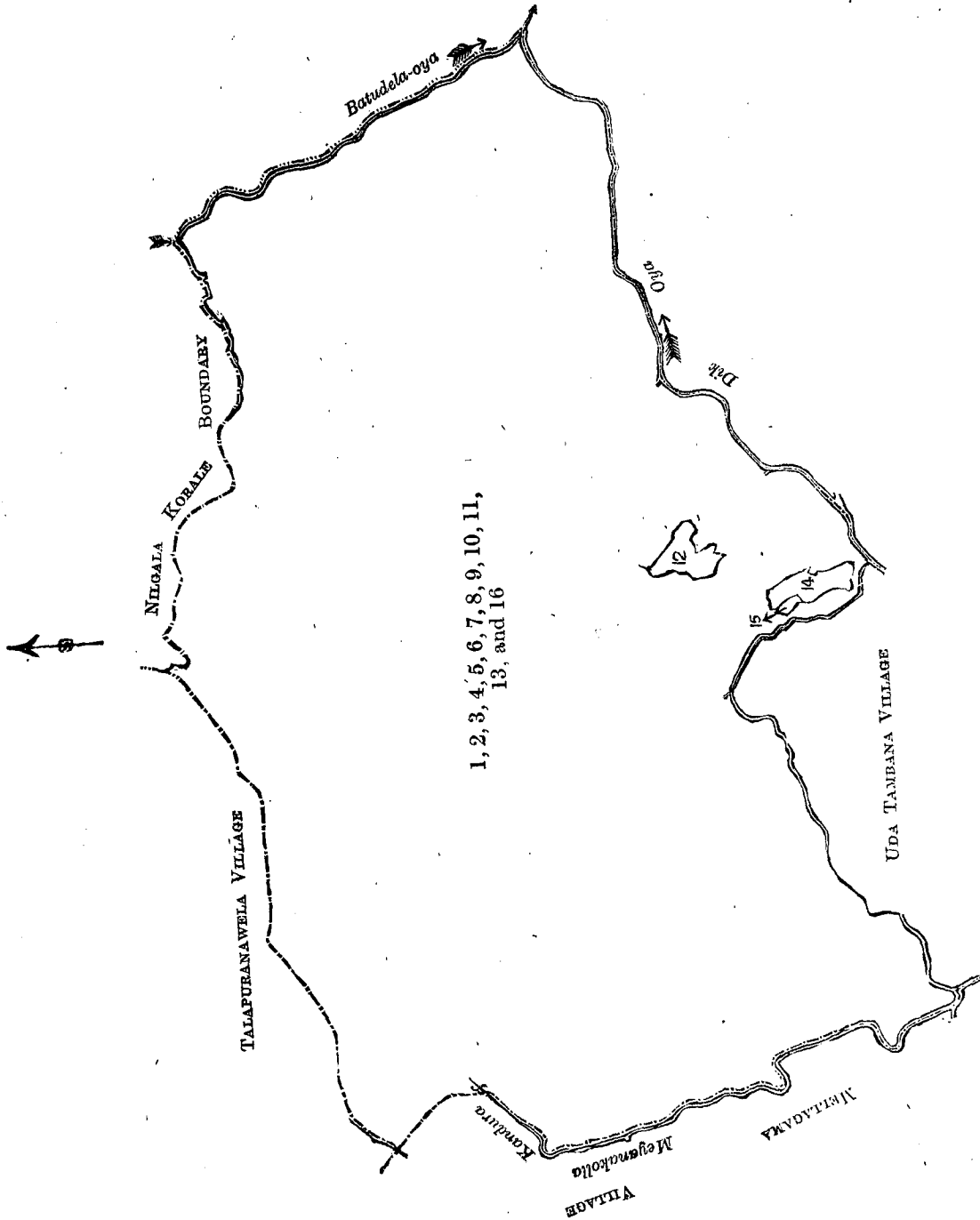


and bounded as follows : on the north by the village of Talapuranwela, the boundary of the Nilgala korale ; on the east by the Batudela-oya, the Dik-oya ; on the south by the Dik-oya, the village limit of Uda Tambana, the Miyanakolakandura ; on the west by the Miyanakolakandura, the village limit of Mellagama.

NOTE.—The following lots lying within the above boundaries are excluded from this notice, and their aggregate acreage of 24 acres 2 roods and 15 perches is not included in the acreage of 2,917 acres 1 rood and 30 perches given above :—

Preliminary plan 151.		Extent.
Lot.	Name of Land.	A. R. P.
12	Ambalamevelegannile, Ambalamevelebatnile, Ambalamevelegodakumbura, Ambalamevelegodadehigaharawa, Ambalamevelemedakumbura, Ambalamevelekatukepuwewa, Ambalamevelekotambiella, Ambalameveledambagahakumbura	12 0 6
14	Dematawanevelemigahakumbura, Dematawanevelemakulugahakumbura, Dematawanevelemahakumbura, Wewabodairapitahakumbura, Meda-arawa..	11 1 3
15	Dematawanewatta	1 1 6
		<u>24 2 15</u>

[For Tracing see page 1,002.]



Scale of 40 Chains to an Inch.

Situation : Palle Tambane village in Medagam pattu of Badulla District.

Preliminary plan 151.

Lot.	Name of Land.	Extent.	
		A.	R. P.
1 ..	Ehennaruwawemukalana, Gilwanagodamukalana, Kurutiawemukalana .. ..	476	0 27
2 ..	Ehennaruwawepatana .. ..	25	1 5
3 ..	Panatugollepatana .. ..	191	2 18
4 ..	Ehennaruwawekandemukalana .. ..	5	0 8
5 ..	Diklandemukalana, Karagahawelamukalana .. ..	488	3 12
6 ..	Wahagollepatana, Kiriwanaberaliyetalawa, Nellihe- patana .. ..	833	0 6
7 ..	Kiriwanaberaliyehena, Talgahakotuwehena, Bubule- hena, Galgebeddehena, Udumullehena, Kota- lindahena, Dalakpudanhena, Neuwelketiyehena, Kalawelketiyehena, Tengalmadehena, Bukkiriya- gollehena .. ..	747	3 0
8 ..	Getawelabeddemukalana .. ..	17	1 4
9 ..	Amunabeddemukalana .. ..	12	1 12
10 ..	Amunabeddehena .. ..	7	0 37
11 ..	Narangaslandehena .. ..	96	3 1
13 ..	Muwanketiye mukalana .. ..	1	0 0
16 ..	Migahagommana .. ..	15	0 20
		<b>2,917</b>	<b>1 30</b>

*Lots excluded.*

12 ..	Ambalamevelegannile, Ambalamevelebatnile, Amba- lamevelegodakumbura, Ambalamevelegodadehigaha- arawa, Ambalamevelemedakumbura, Ambalame- velekatukepuwewa, Ambalamevelekotambiella, Ambalameveledambagahakumbura .. ..	12	0 6
14 ..	Dematawanevelemigahakumbura, Dematawanevele- makulugahakumbura, Dematawanevelemahakum- bura, Wewabodairapitahakumbura, Meda-arawa .. ..	11	1 3
15 ..	Dematawanewatta .. ..	1	1 6
		<b>24</b>	<b>2 15</b>

Field sheets M<sub>49-57</sub><sup>4</sup>, M<sub>50-58</sub><sup>4</sup>, M<sub>51-59</sub><sup>4</sup>, & M<sub>2-10</sub><sup>9</sup>

Surveyor-General's Office,  
Colombo, July 31, 1907.  
2,818

J. B. M. RIDOUT,  
for Surveyor-General.  
Uva S. O. 22—1907

**Notice under "The Waste Lands Ordinances of 1897, 1899, 1900, and 1903."**

TAKE notice that unless within three months from the 30th day of August, 1907, the persons, if any, who claim any interest in the land hereinafter mentioned appear before the Assistant Government Agent of Puttalam and make claim to the said land or to some interest therein :

Such Assistant Government Agent, in pursuance of the powers in him vested by Ordinance No. 1 of 1897, 1899, 1900, and 1903, will declare by writing under his hand that the said land, to which no claim has been made, is the property of the Crown.

Puttalam Kacheheri,  
August 6, 1907.

A. C. ALLNUTT,  
Assistant Government Agent.

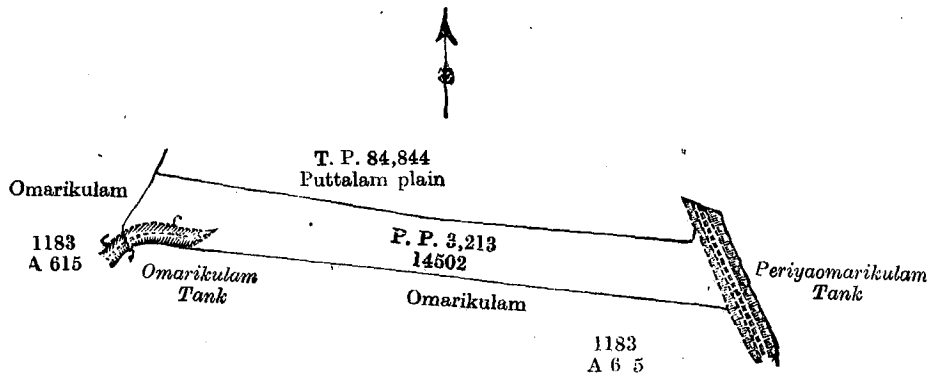
*Description of Land referred to.*

The following lot situated in the town of Puttalam, within the gravets of the Puttalam District of the North-Western Province, as described in the annexed certified tracing :—

Preliminary plan 3,213.

Lot.	Name of Land.	Extent.	
		A.	R. P.
14502 ..	Omarikulam .. ..	1	2 26

and bounded as follows : on the north by T. P. 84,844, Puttalam plain claimed by E. T. M. Ibrahim and another; south by Omerikulam tank, Omerikulam claimed by G. Jeronimus 1,183/A 615; east by Periya Omerikulam tank; and on the west by Omerikulam claimed by G. Jeronimus 1,183/A 615.



Scale of 4 Chains to an Inch.

Situation : Within the limits of the Local Board of Puttalam.

Preliminary plan 3,213.

Lot.	Name of Land.	Extent. A. R. P.
14502	Omarikulam	1 2 26

Surveyor-General's Office,  
Colombo, March 21, 1907.  
2,819

W. C. S. INGLES,  
for Surveyor-General.