

Ceylon Government Gazette

Published by Authority.

No. 6,205 — FRIDAY, SEPTEMBER 6, 1907.

PART I.—General: Minutes, Proclamations, Appointments, and General Government Notifications. | PART III.—Provincial Administration.
 PART II.—Legal and Judicial. | PART IV.—Land Settlement.
 PART V.—Mercantile, Marine, Municipal, Local, &c.

Separate paging is given to each Part in order that it may be filed separately.

Part IV.—Land Settlement.

	PAGE		PAGE
Preliminary Notices ..	1005	Final Orders ..	1025

PRELIMINARY NOTICES.

Notice under "The Waste Lands Ordinances of 1897, 1899, 1900, and 1903."

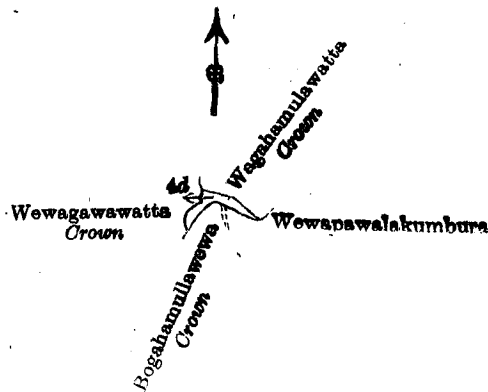
TAKE notice that unless within three months from the 6th day of September, 1907, the persons, if any, who claim any interest in the land hereinafter mentioned make claim in person or in writing to the said land or to some interest therein to the Special Officer appointed under section 28 of "The Waste Lands Ordinances, 1897, 1899, 1900, and 1903," at his office at Hill House, Mutwal, Colombo:

Such Special Officer, in pursuance of the powers vested in him by the said Ordinances, will declare by writing under his hand that the said land, to which no claim has been made, is the property of the Crown.

J. G. FRASER,
Special Officer.

Description of the Land referred to.

The land commonly called or known as Bogahamulla tank, situate in the village of Bogahamulla in the Meddeketiya korale of the Katugampola hatpattu of the Kurunegala District, in the North-Western Province, containing in extent 20 perches, shown as lot 4d in preliminary plan 207 and in the annexed certified tracing therefrom, and bounded as follows: on the north by Wagahamulawatta belonging to the Crown; on the east by Wewapawalakumbura (private); on the south by Wewapawalakumbura (private), Bogahamullawewa belonging to the Crown; on the west by Wewapawalawatta belonging to the Crown.



Scale of 8 Chains to an Inch.

Situation : Bogahamulla village in Medaketiya korale of Kurunegala District.

Preliminary plan 207. -

Lot.	Name of Land.	Extent.	
		A.	R. P.
4d	Bogahamulla tank	0	0 20

Surveyor-General's Office,
Colombo, August 3, 1907.
2,820

Field sheet I 18
2-10

J. B. M. RIDOUT,
for Surveyor-General.
Kurunegala S. O. 24-1907

Notice under "The Waste Lands Ordinances of 1897, 1899, 1900, and 1903."

TAKE notice that unless within three months from the 6th day of September, 1907, the persons, if any, who claim any interest in the lands hereinafter mentioned or in any one or more of such lands make claim in person or in writing to the said lands or any of them or to some interest therein to W. E. Wait, Esq., Special Officer appointed under section 28 of "The Waste Lands Ordinances, 1897, 1899, 1900, and 1903," at his office at Hill House, Mutwal, Colombo :

Such Special Officer, in pursuance of the powers vested in him by the said Ordinances, will declare by writing under his hand that the said lands or such of them, as to which no claim has been made, are the property of the Crown.

W. E. WAIT,
Special Officer.

Description of the Lands referred to.

The following lots situated in the village of Medawachchiya, in the Nuwaragam tulana of the Nuwaragam korale of the Nuwaragam palata, in the North-Central Province, as described in the annexed certified tracing :—

Preliminary plan 510.

Lot.	Name of Land.	Extent.	
		A.	R. P.
1	Medawachchiyamukalana	269	1 28
1b	Do.	0	0 6
1c	Do.	1	3 35
2	Medawachchiyatibamba	1	2 12
2a	Do.	0	1 12
5	Medawachchiyahenyaya	36	0 19
7b	Medawachchiyatibamba	0	1 15
7d	Do.	0	0 6
8	Do.	2	2 6
8a	Do.	1	0 5
		313	1 24

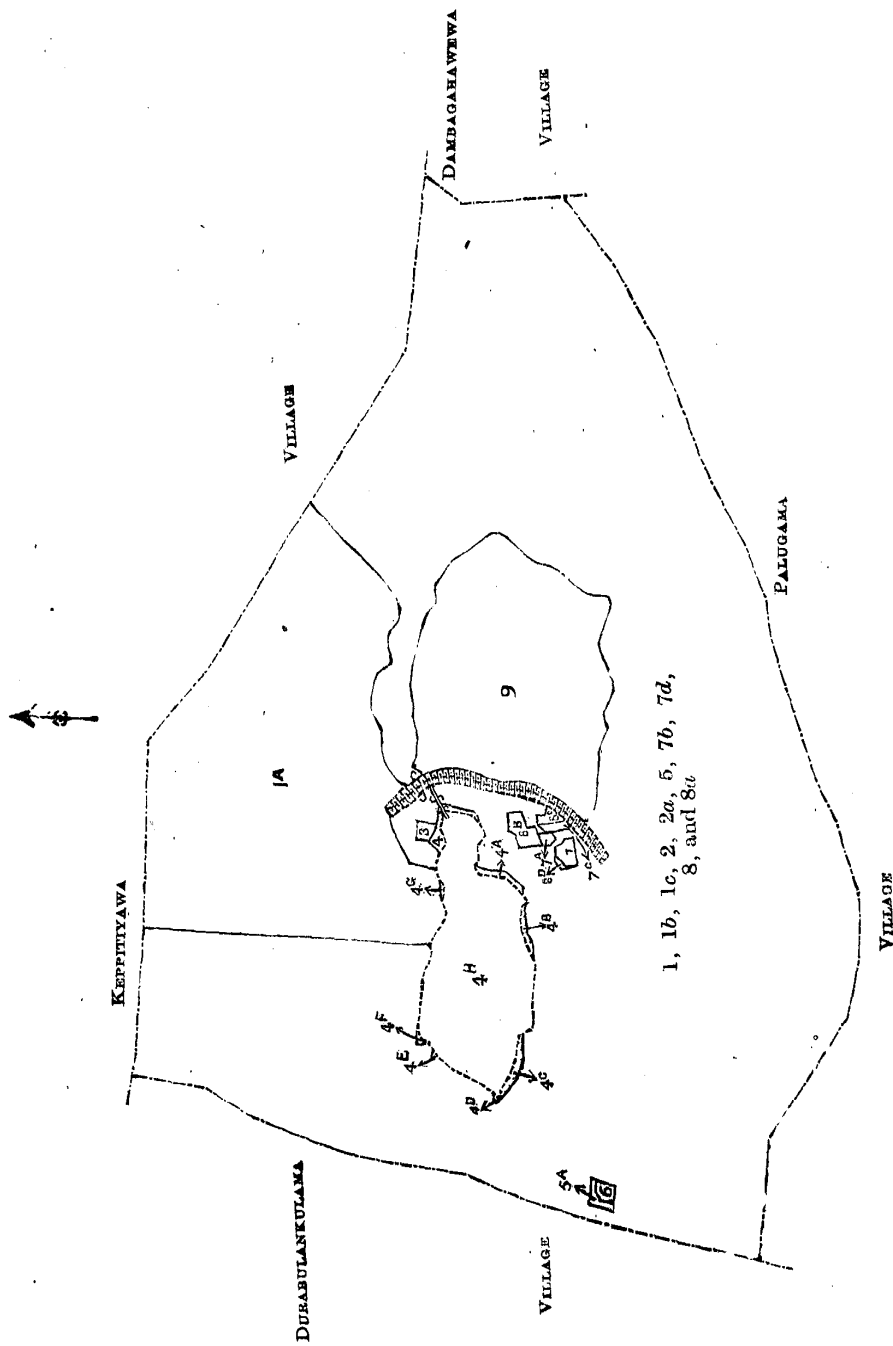
and bounded as follows : on the north by the village limit of Keppitiyawa ; on the east by the village limit of Dambagahawewa ; on the south by the village limit of Palugama ; on the west by the village limit of Durabulankulama.

NOTE.—The following lots lying within the above boundaries are excluded from this notice, and their aggregate acreage of 134 acres 2 roods and 8 perches is not included in the acreage of 313 acres 1 rood and 24 perches given above :—

Preliminary plan 510.

Lot.	Name of Land.	Extent.		
		A.	R.	P.
1a	Medawachchiamukalana	75	0	20
3	Horowwa-addarawatta	0	0	35
4	Medawachchiyekumbura	0	1	16
4a	Do.	0	1	5
4b	Do.	0	0	20
4c	Do.	0	1	4
4d	Do.	0	0	2
4e	Do.	0	0	2
4f	Do.	0	0	2
4g	Do.	0	0	2
4h	Portion of T. P. 87,086	19	0	15
5a	Medawachchiyahenyaya	0	1	4
6	Medawachchiyaminipittaniya	0	1	0
7	Medawachchiyagammedda	0	1	35
7a	Do.	0	0	19
7c	Do.	0	0	30
8b	Do.	0	2	6
8c	Do.	0	0	38
8d	Do.	0	0	5
9	Medawachchiyawewa	36	3	28
		134	2	8

[For Tracing see page 1008.]



Scale of 16 Chains to an Inch.

Situation : Medawachchiya village in Nuwaragam tulana of Nuwaragam korale.

Preliminary plan 510.

Lot.	Name of Land.	Extent.	
		A.	R. P.
1	Medawachchiyamukalana	269	1 28
1b	Do.	0	0 6
1c	Do.	1	3 35
2	Medawachchiyatibamba	1	2 12
2a	Do.	0	1 12
5	Medawachchiyahenyaya	36	0 19
7b	Medawachchiyatibamba	0	1 15
7d	Do.	0	0 6
8	Do.	2	2 6
8a	Do.	1	0 5
		313	1 24

Lots excluded.

1a	Medawachchiyamukalana	75	0 20
3	Horowwa-addarawatta	0	0 35
4	Medawachchiyekumbura	0	1 16
4a	Do.	0	1 5
4b	Do.	0	0 20
4c	Do.	0	1 4
4d	Do.	0	0 2
4e	Do.	0	0 2
4f	Do.	0	0 2
4g	Do.	0	0 2
4h	Portion of T. P. 87,086	19	0 15
5a	Medawachchiyahenyaya	0	1 4
6	Medawachchiyaminipittaniya	0	1 0
7	Medawachchiyagammedda	0	1 35
7a	Do.	0	0 19
7c	Do.	0	0 30
8b	Do.	0	2 6
8c	Do.	0	0 38
8d	Do.	0	0 5
9	Medawachchiyawewa	36	3 28
		134	2 8

Sheets F ⁴ 49—57 & F ⁴ 50—58

Surveyor-General's Office,
Colombo, July 26, 1907.

2,821

J. B. M. RIDOUT,
for Surveyor-General.

Anuradhapura S. O. 74—190

Notice under "The Waste Lands Ordinances of 1897, 1899, 1900, and 1903."

TAKE notice that unless within three months from the 6th day of September, 1907, the persons, if any, who claim any interest in the lands hereinafter mentioned or in any one or more of such lands make claim in person or in writing to the said lands or any of them or to some interest therein to W. E. Wait, Esq., Special Officer appointed under section 28 of "The Waste Lands Ordinances, 1897, 1899, 1900, and 1903," at his office at Hill House, Mutwal, Colombo :

Such Special Officer, in pursuance of the powers vested in him by the said Ordinances, will declare by writing under his hand that the said lands or such of them, as to which no claim has been made, are the property of the Crown.

W. E. WAIT,
Special Officer.

Description of the Lands referred to.

The following lots situated in the village of Ketakele, in the Pahala Medagandahe tulana of the Nuwaragam korale of the Nuwaragampalata, in the North-Central Province, as described in the annexed certified tracing :—

Preliminary plan 347.

Lot.	Name of Land.	Extent.		
		A.	R.	P.
1	Ketakelekele	2	0	25
1a	Do.	3	0	0
2	Do.	252	3	36
2d	Do.	33	1	5
2e	Do.	8	0	17
2f	Ketakelepasbamba	1	2	3
2h	Do.	0	0	24
2j	Ketakelekele	2	1	2
2l	Do.	48	3	18
2m	Do.	54	0	10
3	Ketakelewewa	0	3	30
9	Ketakeletisbamba	0	3	14
9b	Ketakelepasbamba	0	0	31
10a	Ketakeletisbamba	0	0	8
11	Ketakelehena	7	1	15
12	Do.	0	3	20
		416	2	18

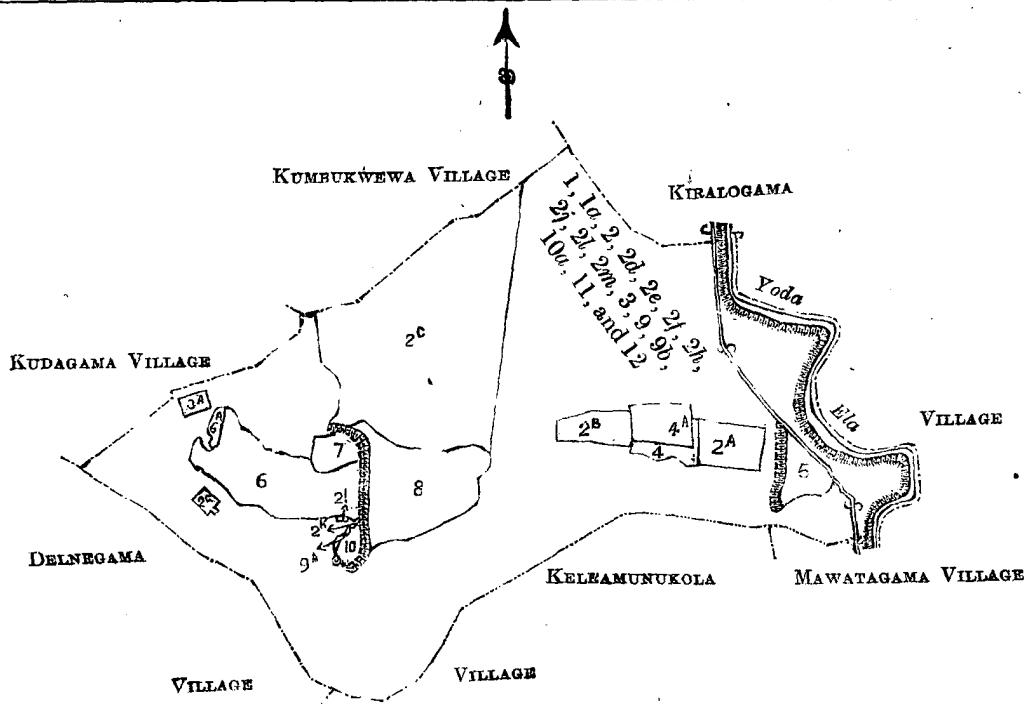
and bounded as follows : on the north by the village limit of Kumbukwewa, the village limit of Kiralogama ; on the east by the Yoda-ela ; on the south by the village limit of Mawatagama, the village limit of Keleamunukola ; on the west by the village limit of Deluegama, the village limit of Kudagama.

NOTE.—The following lots lying within the above boundaries are excluded from this notice, and their aggregate acreage of 202 acres 1 rood and 31 perches is not included in the acreage of 416 acres 2 roods and 18 perches given above :—

Preliminary plan 347.

Lot.	Name of Land.	Extent.		
		A.	R.	P.
2a	T. P. 214,004	9	1	0
2b	T. P. 214,006	6	1	24
2c	Ketakelekele	100	1	17
2g	Do.	1	0	2
2i	Ketakeledewale	0	0	19
2k	Ketakelewatta	0	0	6
3a	T. P. 186,872	2	0	16
4	Ihalawewawela	2	3	20
4a	T. P. 172,881	7	2	23
5	Ihalawewa	7	1	10
6	Ketakelewela	27	2	28
6a	Do.	1	0	27
7	P. P. 2,218/6,726 and 6,727	4	3	10
8	Ketakelewewa	29	1	20
9a	Ketakelewatta	0	0	37
10	Do.	2	0	12
		202	1	31

[For Tracing see page 1011.]



Scale of 32 Chains to an Inch.

Situation : Ketakele village in Pahala Medagandaha tulana of Nuwaragam korale.
Preliminary plan 347.

Lot.	Name of Land.	Extent.		
		A.	R.	P.
1	Ketakelekele	2	0	25
1a	Do.	3	0	0
2	Do.	252	3	36
2d	Do.	33	1	5
2e	Do.	8	0	17
2f	Ketakelepasbamba	1	2	3
2h	Do.	0	0	24
2j	Ketakelekele	2	1	2
2l	Do.	48	3	18
2m	Do.	54	0	10
3	Ketakelewewa	0	3	30
9	Ketakeletisbamba	0	3	14
9b	Ketakelepasbamba	0	0	31
10a	Ketakeletisbamba	0	0	8
11	Ketakelehena	7	1	15
12	Do.	0	3	20
		416	2	18

Lots excluded.

2a	T. P. 214,004	9	1	0
2b	T. P. 214,006	6	1	24
2c	Ketakelekele	100	1	17
2g	Do.	1	0	2
2i	Ketakeledewale	0	0	19
2k	Ketakelewatta	0	0	6
3a	T. P. 186,872	2	0	16
4	Ihalawewawela	2	3	20
4a	T. P. 172,881	7	2	23
5	Ihalawewa	7	1	10
6	Ketakelewela	27	2	28
6a	Do.	1	0	27
7	P. P. 2,218/6,726 and 6,727	4	3	10
8	Ketakelewewa	29	1	20
9a	Ketakelewatta	0	0	37
10	Do.	2	0	12
		202	1	31

Notice under "The Waste Lands Ordinances of 1897, 1899, 1900, and 1903."

TAKE notice that unless within three months from the 6th day of September, 1907, the persons, if any, who claim any interest in the lands hereinafter mentioned or in any one or more of such lands make claim in person or in writing to the said lands or any of them or to some interest therein to W. E. Wait, Esq., Special Officer appointed under section 28 of "The Waste Lands Ordinances, 1897, 1899, 1900, and 1903," at his office at Hill House, Mutwal, Colombo :

Such Special Officer, in pursuance of the powers vested in him by the said Ordinances, will declare by writing under his hand that the said lands or such of them, as to which no claim has been made, are the property of the Crown.

W. E. WAIT,
Special Officer.

Description of the Lands referred to.

The following lots situated in the village of Durabulankulana, in the Nuwaragam tulana of the Nuwaragam korale of the Nuwaragampalata, in the North-Central Province, as described in the annexed certified tracing:—

Preliminary plan 509.

Lot.	Name of Land.	Extent.		
		A.	R.	P.
1	Durabulankulamamukalana	529	2	9
1b	Do.	6	2	30
1c	Do.	1	1	0
1d	Durabulankulamaminipittaniya	0	2	2
2	Durabulankulamahenyaya	127	2	21
4	Durabulankulamaminipittaniya	0	1	13
5	Minipittaniya-addarahena	8	3	37
7	Durabulankulamatisbamba	2	2	17
7a	Do.	1	0	28
		<hr/> 678 2 37 <hr/>		

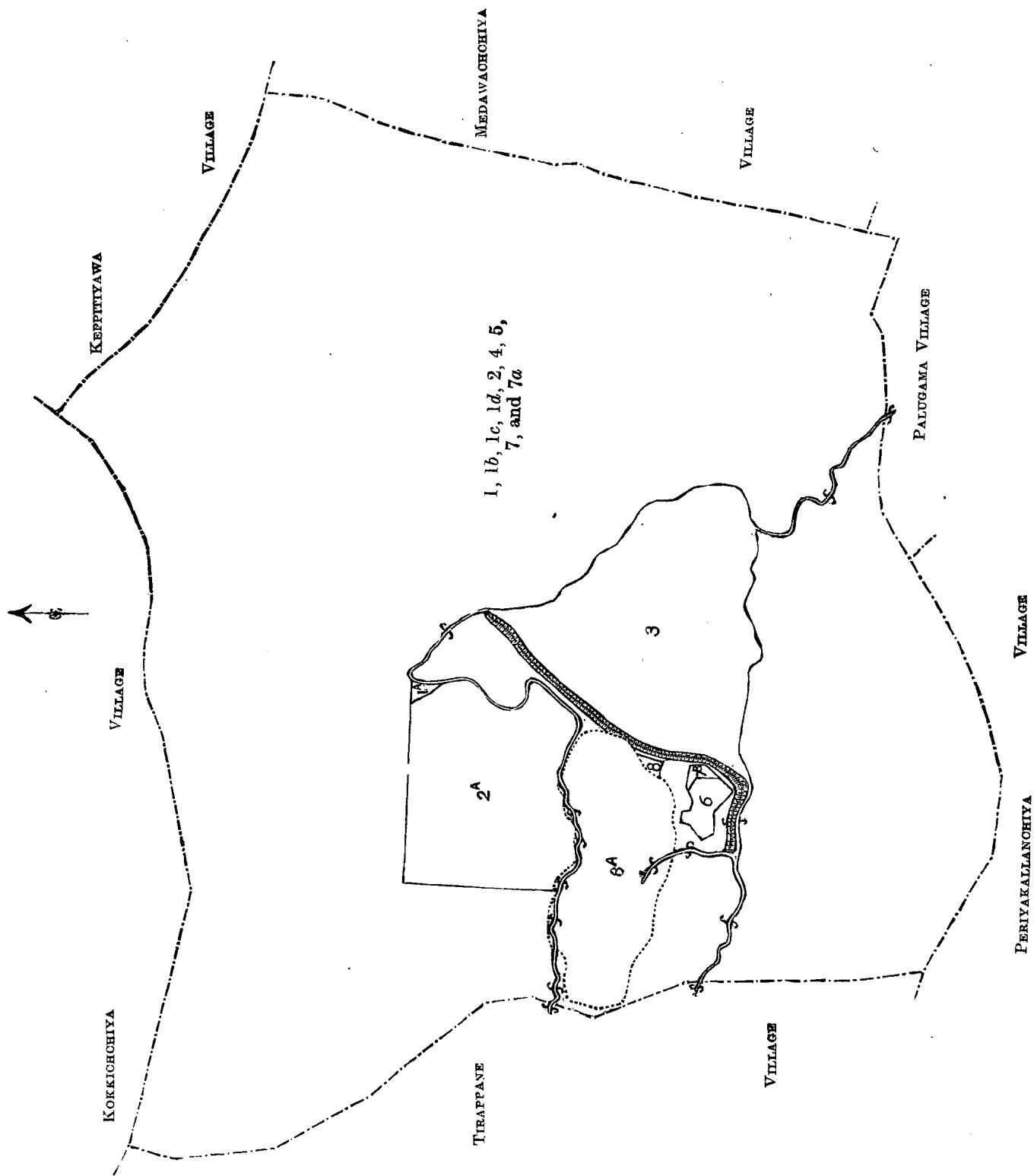
and bounded as follows : on the north by the village limit of Kakkichiya, the village limit of Keppitiyawa ; on the east by the village limit of Medawachchiya, the village limit of Palugama ; on the south by the village limit of Palugama, the village limit of Periyakallanchiya ; on the west by the village limit of Tirappana.

NOTE.—The following lots lying within the above boundaries are excluded from the notice, and their aggregate acreage of 123 acres 1 rood and 32 perches is not included in the acreage of 678 acres 2 roods and 37 perches given above:—

Preliminary plan 509.

Lot.	Name of Land.	Extent.		
		A.	R.	P.
1a	Durabulankulamamukalana	0	2	22
2a	Durabulankulamahenyaya	38	0	0
3	Durabulankulamawewa	54	0	7
6	Durabulankulamagammadda	2	0	20
7b	Do.	0	1	5
8	Durabulankulamakumbura	0	1	18
8a	Portion of T. P. 87,083	28	0	0
		<hr/> 123 1 32 <hr/>		

[For Tracing see page 1013]



Scale of 16 Chains to an Inch.

Situation : Durabulankulama village in Nuwaragam tulana of Nuwaragam korale.
Preliminary plan 509.

Lot.	Name of Land.	Extent.		
		A.	R.	P.
1	Durabulankulamamukalana	529	2	9
1b	Do.	6	2	30
1c	Do.	1	1	0
1d	Durabulankulamaminipittaniya	0	2	2
2	Durabulankulamahenyaya	127	2	21
4	Durabulankulamaminipittaniya	0	1	13
5	Minipittaniya-addarahena	8	3	37
7	Durabulankulamatisbamba	2	2	17
7a	Do.	1	0	28
		678	2	37

Lots excluded.

1a	Durabulankulamamukalana	0	2	22
2a	Durabulankulamahenyaya	38	0	0
3	Durabulankulamawewa	54	0	7
6	Durabulankulamaganmadda	2	0	20
7b	Do.	0	1	5
8	Durabulankulamakumbura	0	1	18
8a	Portion of T. P. 87,083	28	0	0
		123	1	32

Sheets F ³ 56—64, F ⁴ 49—57, F ⁸ 8—16, & F ⁹ 1—9

Surveyor-General's Office,
Colombo, July 31, 1907.
2,823

J. B. M. RIDOUT,
for Surveyor-General.
Anuradhapura S. O. 76—1907

Notice under "The Waste Lands Ordinances of 1897, 1899, 1900, and 1903."

TAKE notice that unless within [three months from the 6th day of September, 1907, the persons, if any, who claim any interest in the lands hereinafter mentioned or in any one or more of such lands make claim in person or in writing to the said lands or any of them or to some interest therein to W. E. Wait, Esq., Special Officer appointed under section 28 of "The Waste Lands Ordinances, 1897, 1899, 1900, and 1903," at his office at Hill House, Mutwal, Colombo :

Such Special Officer, in pursuance of the powers vested in him by the said Ordinances, will declare by writing under his hand that the said lands or such of them, as to which no claim has been made, are the property of the Crown.

W. E. WAIT,
Special Officer.

Description of the Lands referred to.

The following lots situated in the village of Nikawewa, in the Timbiriwe tulana of the Eppawala korale of the Nuwaragam palata, in the North-Central Province, as described in the annexed certified tracing :—

Preliminary plan 383.

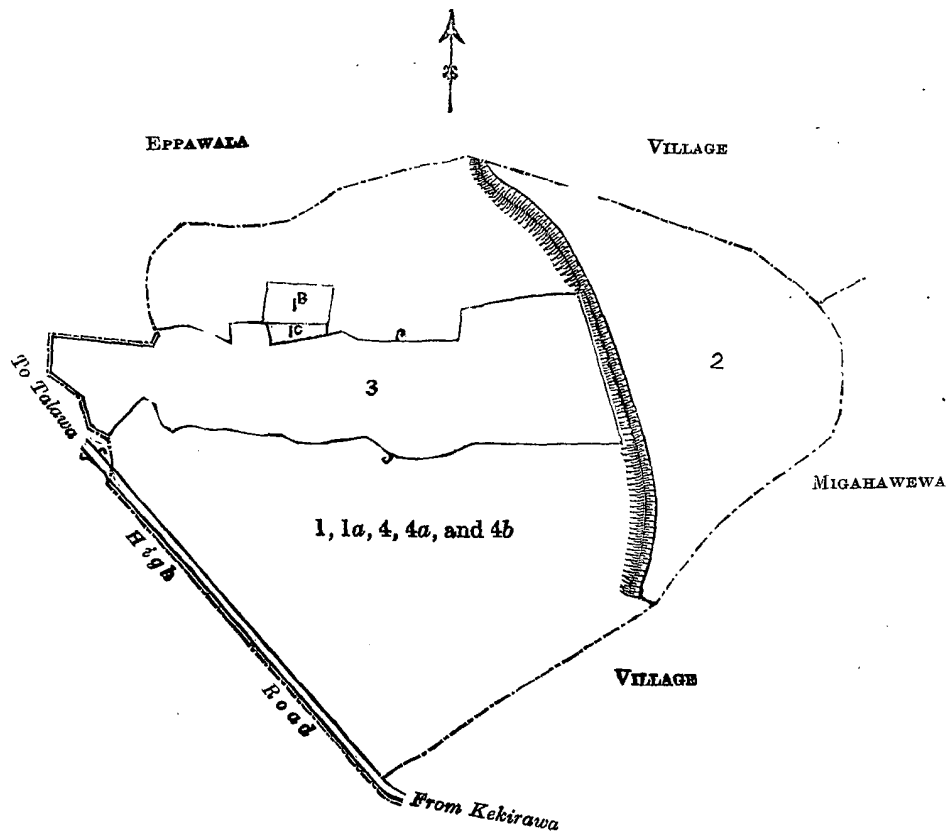
Lot.	Name of Land.	Extent.		
		A.	R.	P.
1	Nikawewakele	8	1	23
1a	Do.	0	1	35
4	Do.	20	0	29
4a	Do.	0	1	11
4b	Do.	1	1	20
		30	2	38

and bounded as follows : on the north by the village limit of Eppawala ; on the east by the village limit of Migahawewa ; on the south by the high road from Kekirawa to Talawa ; on the west by the village limit of Eppawala.

NOTE.—The following lots lying within the above boundaries are excluded from this notice, and their aggregate acreage of 23 acres 1 rood and 17 perches is not included in the acreage of 30 acres 2 roods and 38 perches given above :—

Preliminary plan 383.

Lot.	Name of Land.	Extent.	
		A.	R. P.
1b	Nikawewakele	0	2 0
1c	Nikawewawela	0	0 32
2	Nikawewa	11	1 15
3	Nikawewawela	11	1 10
		23	1 17



Scale of 8 Chains to an Inch.

Situation : Nikawewa village in Timbiriwe tulana of Eppawala korale.

Preliminary plan 383.

Lot.	Name of Land.	Extent.	
		A.	R. P.
1	Nikawewakele	8	1 23
1a	Do.	0	1 35
4	Do.	20	0 29
4a	Do.	0	1 11
4b	Do.	1	1 20
		30	2 38
<i>Lots excluded.</i>			
1b	Nikawewakele	0	2 0
1c	Nikawewawela	0	0 32
2	Nikawewa	11	1 15
3	Nikawewawela	11	1 10
		23	1 17

Sheets F 14 36-44 & F 14 37-45

Surveyor-General's Office,
Colombo, July 26, 1907.

2,824

J. B. M. RIDOUT,
for Surveyor-General.
Anuradhapura S. O. 77 -1907

Notice under "The Waste Lands Ordinances of 1897, 1899, 1900, and 1903."

TAKE notice that unless within three months from the 6th day of September, 1907, the persons, if any, who claim any interest in the lands hereinafter mentioned or in any one or more of such lands make claim in person or in writing to the said lands or any of them or to some interest therein to W. E. Wait, Esq., Special Officer appointed under section 28 of "The Waste Lands Ordinances, 1897, 1899, 1900, and 1903," at his office at Hill House, Mutwal, Colombo :

Such Special Officer, in pursuance of the powers vested in him by the said Ordinances, will declare by writing under his hand that the said lands or such of them, as to which no claim has been made, are the property of the Crown.

W. E. WAIT,
Special Officer.

Description of the Lands referred to.

The following lots situated in the village of Palugama, in the Nuwaragam tulana of the Nuwaragam korale of the Nuwaragam palata, in the North-Central Province, as described in the annexed certified tracing :—

Preliminary plan 512.

Lot.	Name of Land.	Extent.		
		A.	R.	P.
1	Palugamamukulana	846	1	15
1a	Palugamakele	1	3	10
1b	Do.	2	0	0
2	Palugamawela-addarahena	3	0	20
2a	Do.	0	0	23
4	Pahalawela-addarahena	7	2	17
6	Palugamatisbamba	3	3	38
11	Palugamahenyaya	176	3	18
11c	Do.	0	1	34
12	Palugamaweewala	0	3	7
13	Amukanpokuna	0	3	29
		1,044	0	11

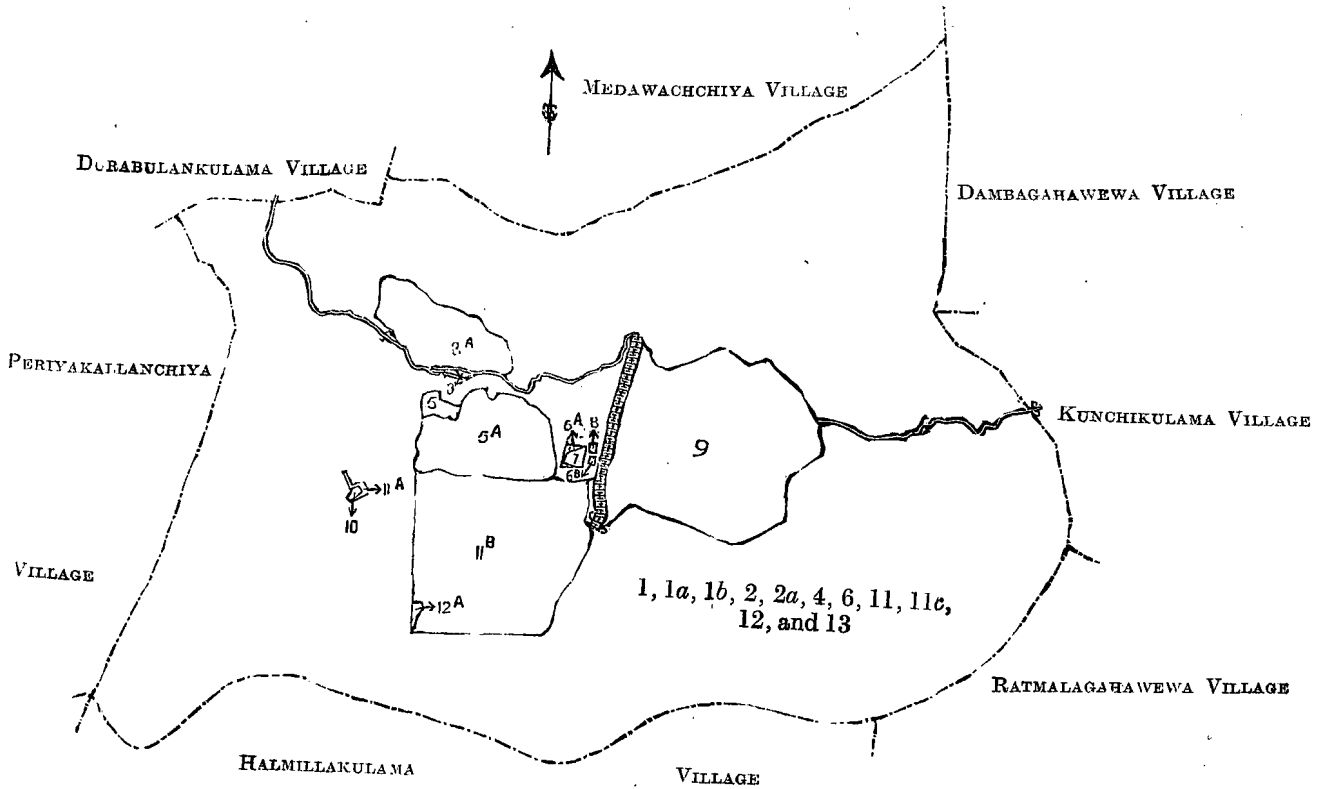
and bounded as follows : on the north by the village limit of Durabulankulama, the village limit of Meda-wachchiya ; on the east by the village limit of Dambagahawewa, the village limit of Kunchikulama, the village limit of Ratmalagahawewa ; on the south by the village limit of Halmillakulama ; on the west by the village limit of Periyakallanchiya.

NOTE.—The following lots lying within the above boundaries are excluded from this notice, and their aggregate acreage of 213 acres and 2 perches is not included in the acreage of 1,044 acres and 11 perches given above :—

Preliminary plan 512.

Lot.	Name of Land.	Extent.		
		A.	R.	P.
3	Pahalawela	0	0	19
3a	Part of T. P. 87,074	20	3	30
5	Mahawela	1	3	16
5a	Part of T. P. 87,074	26	1	0
6a	Palugahawatta	0	0	22
6b	Ambagahawatta	0	0	22
7	Palugamagammedda	1	0	8
8	Menikawedigewatta	0	0	21
9	Palugamawewa	87	0	34
10	Palugamaminipittaniya	0	1	4
11a	Do.	0	1	20
11b	Palugamahenyaya	74	0	20
12a	Palugamaweewala	0	1	26
		213	0	2

[For Tracing see page 1015.]



Scale of 32 Chains to an Inch.

Situation: Palugama village in Nuwaragam tulana of Nuwaragam korale.

Preliminary plan 512.

Lot.	Name of Land.	Extent.		
		A.	R.	P.
1	Palugamamukalana	846	1	15
1a	Palugamakele	1	3	10
1b	Do.	2	0	0
2	Palugamawela-addarahena	3	0	20
2a	Do.	0	0	23
4	Pahalawela-addarahena	7	2	17
6	Palugamatisbamba	3	3	38
11	Palugamahenyaya	176	3	18
11c	Do.	0	1	34
12	Palugamaweewala	0	3	7
13	Amukanpokuna	0	3	29
		1,044	0	11

.. Lots excluded.

3	Pahalawela	0	0	19
3a	Part of T. P. 87,074	20	3	30
5	Mahawela	1	3	16
5a	Part of T. P. 87,074	26	1	0
6a	Palugahawatta	0	0	22
6b	Ambagahawatta	0	0	22
7	Palugamagammedda	1	0	8
8	Menikawedigewatta	0	0	21
9	Palugamawewa	87	0	34
10	Palugamaminipittaniya	0	1	4
11a	Do.	0	1	20
11b	Palugamahenyaya	74	0	20
12a	Palugamaweewala	0	1	26
		213	0	2

Sheets F⁴ 49-57, F⁴ 50-58, F⁹ 1-9, & F⁹ 2-10

Notice under "The Waste Lands Ordinances of 1897, 1899, 1900, and 1903."

TAKE notice that unless within three months from the 6th day of September, 1907, the persons, if any, who claim any interest in the lands hereinafter mentioned or in any one or more of such lands make claim in person or in writing to the said lands or any of them or to some interest therein to W. E. Wait, Esq., Special Officer appointed under section 28 of "The Waste Lands Ordinances, 1897, 1899, 1900, and 1903," at his office at Hill House, Mutwal, Colombo:

Such Special Officer, in pursuance of the powers vested in him by the said Ordinances, will declare by writing under his hand that the said lands or such of them, as to which no claim has been made, are the property of the Crown.

W. E. WAIT,
Special Officer.

Description of the Lands referred to.

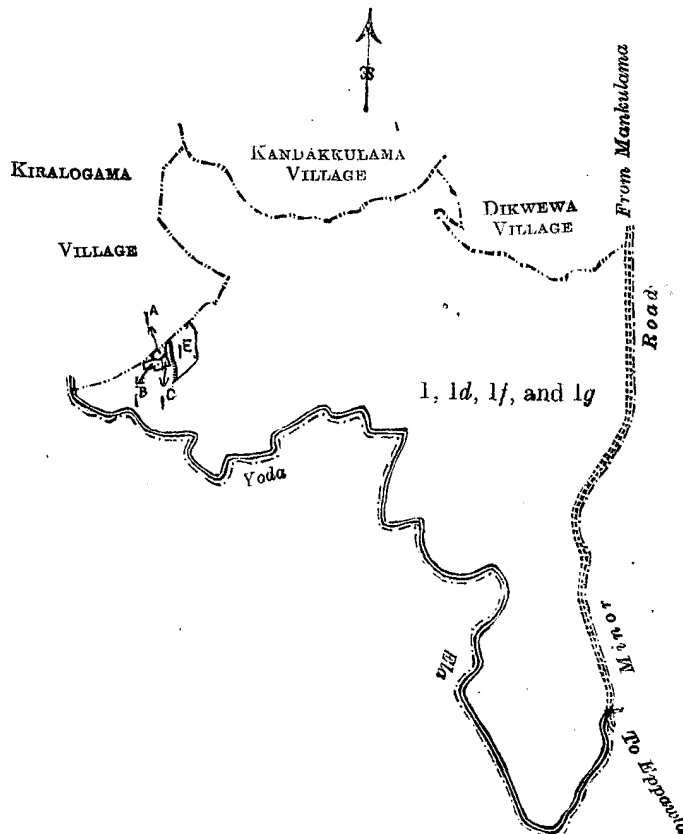
The following lots situated in the village of Konwewa-Kiriwelhinna, in the Timbiriwe tulana of the Eppawala korale of the Nuwaragam palata, in the North-Central Province, as described in the annexed certified tracing:—

Preliminary plan 377.		Extent.	
Lot.	Name of Land.	A.	R. P.
1	Konwewakiriwelhinnekele	1,721	2 31
1d	Getadiulwewapabamba	0	3 12
1f	Konwewakiriwelhinnekele	63	1 26
1g	Do.	3	2 30
		1,789	2 19

and bounded as follows: on the north by the village limit of Kandakkulama, the village limit of Dikweva on the east by the minor road from Mankulama to Eppawala, the Yoda-ela; on the south by the Yoda-ela on the west by the Yoda-ela, the village limit of Kiralogama.

NOTE.—The following lots lying within the above boundaries are excluded from this notice, and their aggregate acreage of 16 acres 1 rood and 17 perches is not included in the acreage of 1,789 acres 2 roods and 19 perches given above:—

Preliminary plan 377.		Extent.	
Lot.	Name of Land.	A.	R. P.
1a	Getadiulwewa Alutgangoda	2	1 22
1b	Getadiulwewa Meegahakumbura	1	0 18
1c	Getadiulwewapuranawatta <i>alias</i> Ambagahawatta	1	0 35
1e	Getadiulwewa	11	2 22
		16	1 17



Scale of 64 Chains to an Inch.

Situation : Konwewa-Kiriwelhinna village in Timibriwe tulana of Eppawala korale.

Preliminary plan 377.

Lot.	Name of Land.	Extent.		
		A.	R.	P.
1 ..	Konwewakiriwelhinnekele ..	1,721	2	31
1d ..	Getadiulwewapasbamba ..	0	3	12
1f ..	Konwewakiriwelhinnekele ..	63	1	26
1g ..	Do. ..	3	2	30
		<u>1,789</u>	<u>2</u>	<u>19</u>

Lots excluded.

1a ..	Getadiulwewa Alutgangoda ..	2	1	22
1b ..	Getadiulwewa Meegahakumbura ..	1	0	18
1c ..	Getadiulwewapuranaawatta <i>alias</i> Ambagahawatta ..	1	0	35
1e ..	Getadiulwewa ..	11	2	22
		<u>16</u>	<u>1</u>	<u>17</u>

Sheets F₃₋₁₁¹⁴, F₄₋₁₂¹⁴, F₁₉₋₂₇¹⁴, F₂₀₋₂₈¹⁴ & F₃₆₋₄₄¹⁴

Surveyor-General's Office,
Colombo, August 3, 1907.

2,826

J. B. M. RIDOUT,
for Surveyor-General.

Anuradhapura S. O. 79—1907

Notice under "The Waste Lands Ordinances of 1897, 1899, 1900, and 1903."

TAKE notice that unless within three months from the 6th day of September, 1907, the persons, if any, who claim any interest in the lands hereinafter mentioned or in any one or more of such lands make claim in person or in writing to the said lands or any of them or to some interest therein to W. E. Wait, Esq., Special Officer appointed under section 28 of "The Waste Lands Ordinances, 1897, 1899, 1900, and 1903," at his office at Hill House, Mutwal, Colombo :

Such Special Officer, in pursuance of the powers vested in him by the said Ordinances, will declare by writing under his hand that the said lands or such of them, as to which no claim has been made, are the property of the Crown.

W. E. WAIT,
Special Officer.

Description of the Lands referred to.

The following lots situated in the village of Kurunduwewa, in the Ihala Medagandahe tulana of the Nuwaragam korale of the Nuwaragam palata, in the North-Central Province, as described in the annexed certified tracing :—

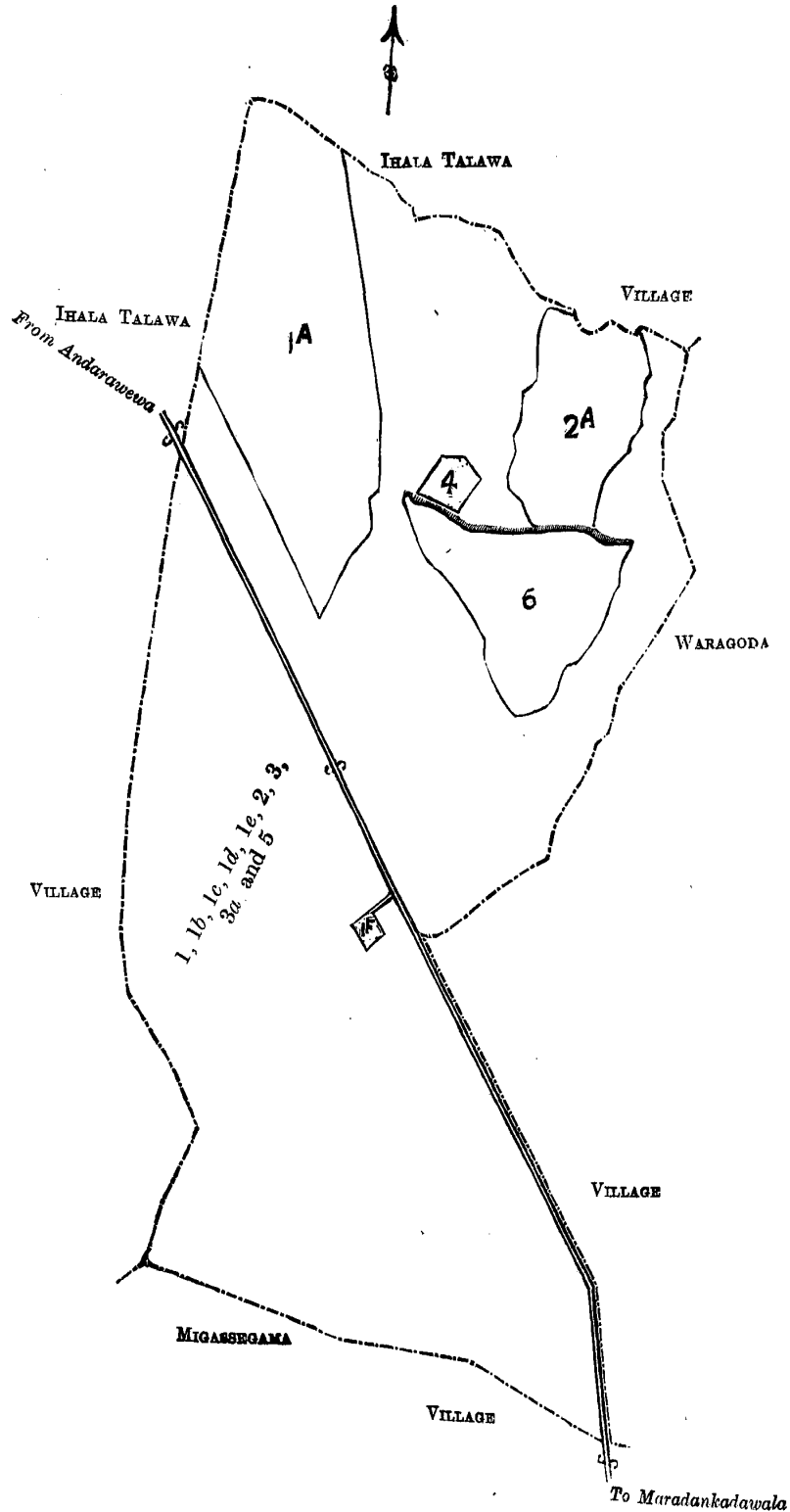
Preliminary plan 304.

Lot.	Name of Land.	Extent.		
		A.	R.	P.
1 ..	Kurunduwewakele ..	237	2	5
1b ..	Do. ..	3	1	30
1c ..	Kurunduwewapasbamba ..	0	3	10
1d ..	Kurunduwewakele ..	56	0	0
1e ..	Do. ..	10	1	30
2 ..	Kurunduwewawela ..	1	3	25
3 ..	Kurunduwewatisbamba ..	1	3	30
3a ..	Kurunduwewapasbamba ..	0	2	15
5 ..	Migahahena ..	0	2	25
		<u>313</u>	<u>1</u>	<u>10</u>

and bounded as follows : on the north by the village limit of Ihatalalawa ; on the east by the village limit of Waragoda ; on the south by the village limit of Migassegama ; on the west by the village limit of Ihatalalawa.

NOTE.—The following lots lying within the above boundaries are excluded from this notice, and their aggregate acreage of 92 acres 1 rood and 19 perches is not included in the acreage of 313 acres 1 rood and 10 perches given above:—

Preliminary plan 304.			Extent.
Lot.	Name of Land.		A. R. P.
1a ..	Kurunduwewakele	50 3 20
1f ..	Kurunduwewaminipittaniya	0 2 12
2a ..	T. P. 87,081	19 0 0
4 ..	Kurunduwewawatta	1 2 32
6 ..	Kurunduwewa	20 0 35
			92 1 19



Scale of 16 Chains to an Inch.

Situation : Kurunduwewa village in Ihala Medagandahe tulana of Nuwaragam korale.

Preliminary plan 304.

Lot.	Name of Land.	Extent.		
		A.	R.	P.
1	Kurunduwewakele ..	237	2	5
1b	Do. ..	3	1	30
1c	Kurunduwewapasbamba ..	0	3	10
1d	Kurunduwewakele ..	56	0	0
1e	Do. ..	10	1	30
2	Kurunduwewawela ..	1	3	25
3	Kurunduwewatisbamba ..	1	3	30
3a	Kurunduwewapasbamba ..	0	2	15
5	Migahabena ..	0	2	25
		313	1	10

Lots excluded.

1a	Kurunduwewakele ..	50	3	20
1f	Kurunduwewaminipittaniya ..	0	2	12
2a	T. P. 87,081 ..	19	0	0
4	Kurunduwewawatta ..	1	2	32
6	Kurunduwewa ..	20	0	35
		92	1	19

Sheets F ⁹ 50—58 & F ¹⁴ 2—10

Surveyor-General's Office,
Colombo, July 25, 1907.

2,827

J. B. M. RIDOUT,
for Surveyor-General.

Anuradhapura S. O. 80—1907

Notice under "The Waste Lands Ordinances of 1897, 1899, 1900, and 1903."

TAKE notice that unless within three months from the 6th day of September, 1907, the persons, if any, who claim any interest in the lands hereinafter mentioned or in any one or more of such lands make claim in person or in writing to the said lands or any of them or to some interest therein to W. E. Wait, Esq., Special Officer appointed under section 28 of "The Waste Lands Ordinances, 1897, 1899, 1900, and 1903," at his office at Hill House, Mutwal, Colombo :

Such Special Officer, in pursuance of the powers vested in him by the said Ordinances, will declare by writing under his hand that the said lands or such of them, as to which no claim has been made, are the property of the Crown.

W. E. WAIT,
Special Officer.

Description of the Lands referred to.

The following lots situated in the village of Kuttikulama, in the Nambada tulana of the Eppawala korale of the Nuwaragam palata, in the North-Central Province, as described in the annexed certified tracing:—

Preliminary plan 390.

Lot.	Name of Land.	Extent.		
		A.	R.	P.
2a	Kuttikulamapasbamba ..	0	0	13
2b	Kuttikulamakele ..	0	0	7
3	Do. ..	31	1	15
3a	Kuttikulamapasbamba ..	0	2	34
4a	Do. ..	0	1	25
4a1	Kuttikulamakele ..	0	0	5
5	Kuttikulamahena ..	1	0	2
6	Kuttikulamagodella ..	0	0	9
		33	2	30

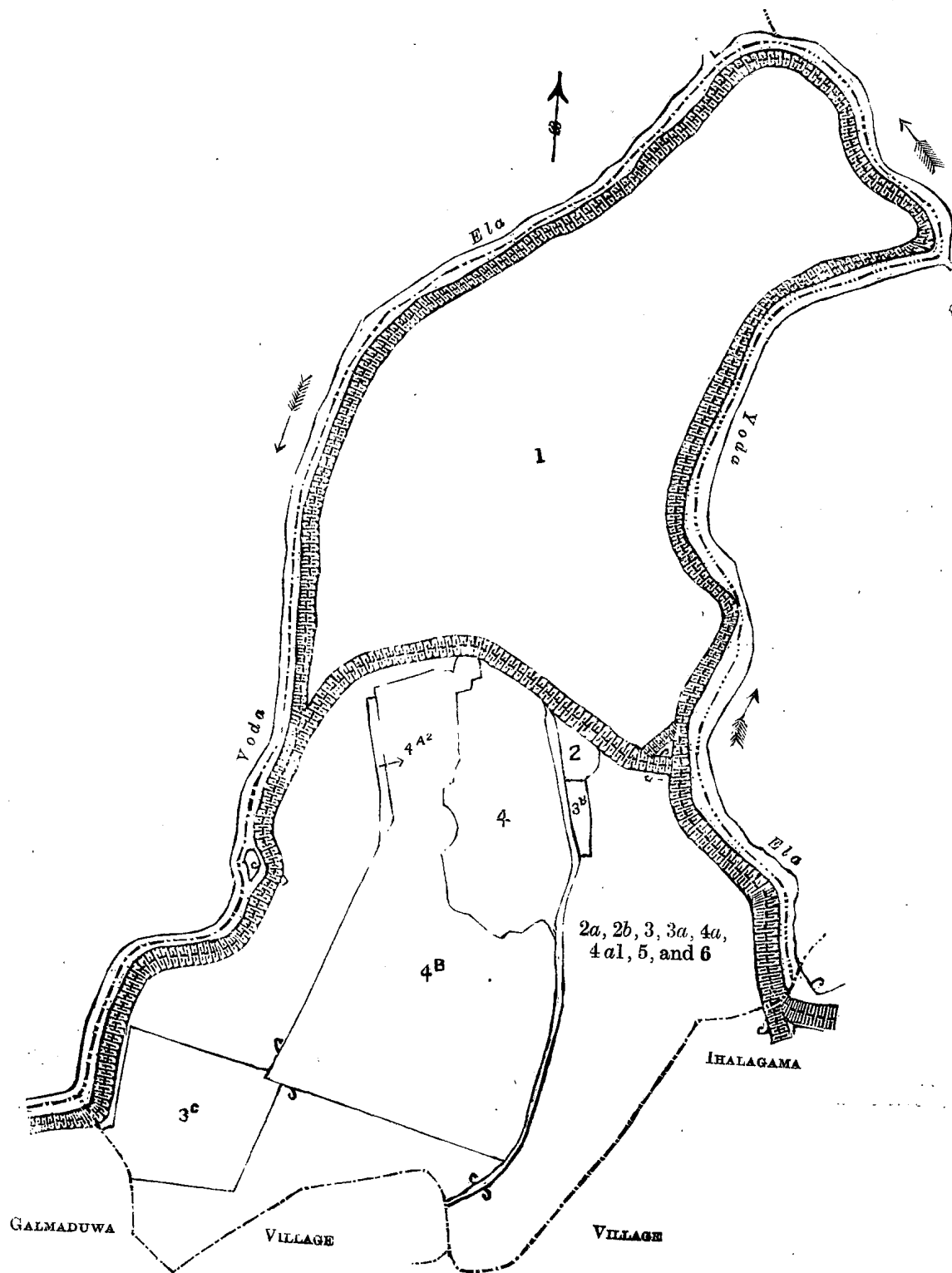
and bounded as follows : on the north by the Yoda-ela ; on the east by the Yoda-ela, the village limit of Ihala-gama ; on the south by the village limit of Ihala-gama, the village limit of Galmaduwa ; on the west by the village limit of Galmaduwa, the Yoda-ela.

NOTE.—The following lots lying within the above boundaries are excluded from this notice, and no part of their aggregate acreage of 75 acres 1 rood and 24 perches is included in the acreage of 33 acres 2 roods and 30 perches given above :—

Preliminary plan 390.

Lot.	Name of Land.	Extent.		
		A.	R.	P.
1	Kuttikulamawewa	47	0	37
2	Kuttikulamawatta	0	1	25
3b	Kuttikulamawela	0	1	4
3c	Kongaha-akkara	4	3	0
4	Kuttikulamawela	6	1	20
4a2	Do.	0	1	19
4b	Kuttikulamawela and Kuttikulamahena (T. Ps. 204,178 and 149,103)	15	3	39
		<u>75</u>	<u>1</u>	<u>24</u>

[For Tracing see page 1023]



Scale of 8 Chains to an Inch.

Situation : Kuttikulama village in Eppawala korale.

Preliminary plan 390.

Lot.	Name of Land.	Extent.		
		A.	R.	P.
2a	Kuttikulamapasbamba	0	0	13
2b	Kuttikulamakele	0	0	7
3	Do.	31	1	15
3a	Kuttikulamapasbamba	0	2	34
4a	Do.	0	1	25
4a1	Kuttikulamakele	0	0	5
5	Kuttikulamahena	1	0	2
6	Kuttikulamagodella	0	0	9
		33	2	30

Lots excluded.

1	Kuttikulamawewa	47	0	37
2	Kuttikulamawatta	0	1	25
3b	Kuttikulamawela	0	1	4
3c	Kongaha-akkara	4	3	0
4	Kuttikulamawela	6	1	20
4a2	Do.	0	1	19
4b	Kuttikulamawela and Kuttikulamahena (T. Ps. 204,178 and 149,103)	15	3	39
		75	1	24

Sheet F ¹⁴
38—46

Surveyor-General's Office,
Colombo, July 5, 1907.

2,828

J. B. M. RIDOUT,
for Surveyor-General.

Anuradhapura S. O. 81—1907

Notice under "The Waste Lands Ordinances of 1897, 1899, 1900, and 1903."

TAKE notice that unless within three months from the 6th day of September, 1907, the persons, if any, who claim any interest in the lands hereinafter mentioned make claim in person or in writing to the said land or to some interest therein to W. E. Wait, Esq., Special Officer appointed under section 28 of "The Waste Lands Ordinances, 1897, 1899, 1900, and 1903," at his office at Hill House, Mutwal, Colombo :

Such Special Officer, in pursuance of the powers vested in him by the said Ordinances, will declare writing under his hand that the said land, to which no claim has been made, is the property of the Crown.

W. E. WAIT,
Special Officer.

Description of the Lands referred to.

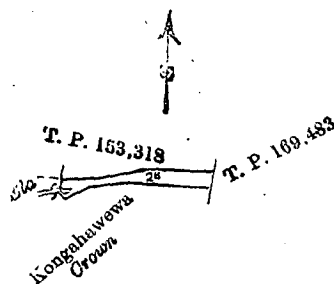
The following lots situate in the village Kongahawewa, in Pahala Medagandahe tulana in Nuwaragam korale of the Nuwaragam palata, in the North-Central Province, as described in the annexed certified tracings :—

I.

Preliminary plan 318.

Lot.	Name of Land.	Extent.		
		A.	R.	P.
2b	Kongahawewawela	0	1	10

and bounded as follows : on the north by T. P. 153,318 ; on the east by T. P. 169,483 ; on the south by Kongahawewa declared Crown ; and on the west by Kongahawewa declared Crown, an ela, Kongahawewa declared Crown.



Scale of 8 Chains to an Inch.

Situation : Kongahawewa village in Pahala Medagandahe tulana of Nuwaragam korale.

Preliminary plan 318.

Lot.	Name of Land.	Extent.	
		A.	R. P.
2b	Kongahawewawela	0	1 10

Field sheet F ⁸_{56—64}

Surveyor-General's Office,
Colombo, August 13, 1907.

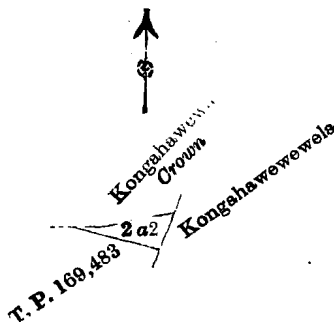
J. B. M. RIDOUT,
for Surveyor-General.

II.

Preliminary plan 318.

Lot.	Name of Land.	Extent.	
		A.	R. P.
2a2	Kongahawewawela	0	1 0

and bounded as follows : on the north by Kongahawewa declared Crown ; on the east by Kongahawewewela (private) ; on the south by T. P. 169,483 ; and on the west by T. P. 169,483.



Scale of 8 Chains to an Inch.

Situation : Kongahawewa village in Pahala Medagandahe tulana of Nuwaragam korale.

Preliminary plan 318.

Lot.	Name of Land.	Extent.	
		A.	R. P.
2a2	Kongahawewawela	0	1 0

Field sheet F ⁹_{49—57}

Surveyor-General's Office,
Colombo, August 13, 1907.

J. B. M. RIDOUT
for Surveyor-General.
Anuradhapura S. O. 82—1907

2,829

FINAL ORDERS.

Order under Section 4, Sub-section (1), of "The Waste Lands Ordinances, 1897, 1899, and 1900," admitting Land to be Private Property.

In the matter of the land commonly called or known as Tanipolgahahena, situate in the village of Hattotuwa in the Morawak korale of the Matara District, in the Southern Province, and of "The Waste Lands Ordinances, 1897, 1899, and 1900."

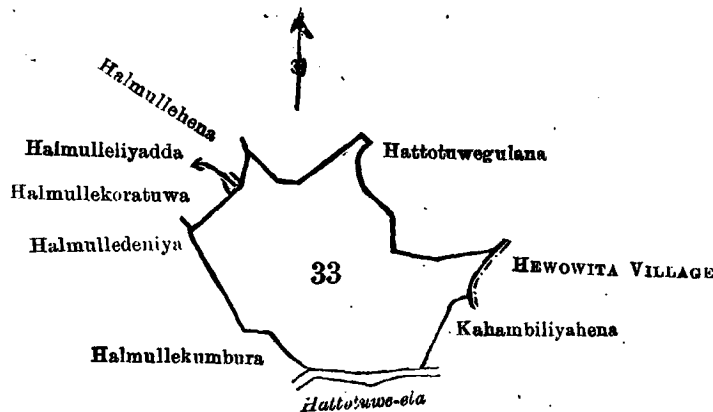
WHEREAS in pursuance of section 1 of the said Ordinances it was duly notified on the 8th day of November, One thousand Nine hundred and Six, that if no claim to the land commonly called or known as Tanipolgahahena, situate in the village of Hattotuwa in the Morawak korale of the Matara District, in the Southern Province, containing in extent 6 acres 3 roods and 15 perches, and shown as lot 33 in block survey plan 13 as described in the annexed certified tracing therefrom, was made to Geoffrey Montague Cookson, Assistant Government Agent, Matara, appointed under section 1 of the said Ordinance, within the period of three months from the date specified in such notice, such land would be deemed the property of the Crown and dealt with on account of the Crown (*vide* Notice 2,591) :

And whereas Don Bastian Silva Wiraratne of Kataluwa made claim thereto, and the said Geoffrey Montague Cookson, Assistant Government Agent, appointed under section 1 of the said Ordinance, made due inquiry into such claim ; and whereas the said Geoffrey Montague Cookson, Assistant Government Agent, and the said claimant Don Bastian Silva Wiraratna have, with consent of His Excellency the Governor, come to an agreement in writing concerning the said land under section 4, sub-section (1), of the said Ordinances,

whereby it was ordered that the said Don Bastian Silva Wiraratna of Kataluwa should pay to the Assistant Government Agent, Matara, a sum of Rs. 50 as purchase amount for the said land, and whereas the said claimant Don Bastian Silva Wiraratna has duly paid the said amount as ordered, the said claimant Don Bastian Silva Wiraratna is hereby declared to be the purchaser of the said land commonly called or known as Tanipolgahahena, situate in the village of Hattotuwa in the Morawak korale of the Matara District, in the Southern Province, containing in extent 6 acres 3 roods and 15 perches, shown as lot 33 in block survey preliminary plan No. 13 and in the annexed certified tracing therefrom, and bounded as follows: on the north by Hattotuwegulana (private); on the east by the village limit of Hewowita, Kahambiliyahena claimed by M. Babune; on the south by the Hattotuwe-ela; on the west by Halmullekumbura claimed by G. Don Carolis and others, Halmulledeniya claimed by ditto, Halmullekoratuwa claimed by S. Sidanhamy, Halmulleiyadda claimed by ditto, Halmullehena claimed by D. L. Sidanhamy.

Matara, July 31, 1907.

W. L. KINDERSLEY,
Assistant Government Agent.



Scale of 8 Chains to an Inch.

Situation: Hattotuwa village in Morawak korale.

Preliminary plan 13.

Lot.	Name of Land.	Extent. A. R. P.
33	Tanipolgahahena	6 3 15

Sheet O 14
55—63

Surveyor-General's Office,
Colombo, August 8, 1906.

C. MEADEN,
for Surveyor-General.

Order under Section 4, (1) of "The Waste Lands Ordinances of 1897, 1899, 1900, and 1903."

In the matter of the land commonly called or known as Kongaswatekoratuwa, situate in the village of Walgammulla in the Giruwa Pattu West of the Hambantota District, in the Southern Province, and of "The Waste Lands Ordinances of 1897, 1899, 1900, and 1903."

WHEREAS in pursuance of section 1 of the said Ordinances it was duly declared and notified on the 11th day of November, One thousand Nine hundred and Four, that if no claim to the land commonly called or known as Kongaswatekoratuwa, situate in the village of Walgammulla in the Giruwa Pattu West of the Hambantota District, in the Southern Province, containing in extent 1 rood and 13 perches, and shown as lot 94 in preliminary No. 152, was made to John George Fraser, Special Officer appointed under section 28 of the said Ordinances, within the period of three months from the date specified in the said notice, such land would be deemed the property of the Crown and dealt with on account of the Crown (*vide* Notice No. 2,063):

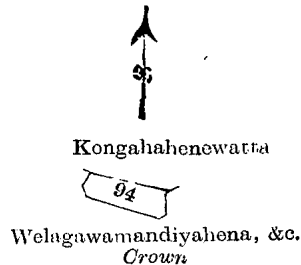
And whereas Weerappulige Ukkirina of Walgammulla made claim thereto, and Howard Orme Fox, Special Officer appointed under section 28 of the said Ordinances made due inquiry into such claim; and whereas the said Howard Orme Fox, Special Officer, and the said claimant have, with consent of His Excellency the Governor, come to an agreement in writing concerning the said land, under section 4, sub-section (1), of the said Ordinances:

Whereby it was ordered, in pursuance of the agreement afore-mentioned, that the said claimant Weerappulige Ukkirina should pay to the Special Officer a sum of Five Rupees (Rs. 5), as purchase amount for the said land on the 18th day of June, One thousand Nine hundred and Six; and whereas the said claimant has duly paid the said amount agreed upon by the due date, the said claimant is hereby declared to be the

purchaser of the said land commonly called or known as Kongaswattekoratuwa, situate in the village of Walgammulla in the Giruwa Pattu West of the Hambantota District, in the Southern Province, containing in extent 1 rood and 13 perches, shown as lot 94 in preliminary plan No. 152 and in the annexed certified tracing therefrom, and bounded as follows : on the north by Kongahahenewatta claimed by Wirappulige Dingia and others ; on the east, south, and west by Welagawamandiyahena, &c., belonging to the Crown.

July 18, 1907.

J. G. FRASER,
Special Officer.



Scale of 8 Chains to an Inch.

Situation : Walgammulla village in Giruwa pattu West.

Preliminary plan 152.

Lot.	Name of Land.	Extent. A. R. P.
94 ..	Kongaswattekoratuwa 0 1 13

Field sheet O ¹⁵₃₈₋₄₆

Surveyor-General's Office,
Colombo, July 12, 1907.
Hambantota S. O. 173

J. B. M. RIDOUT,
for Surveyor-General.