

Ceylon Government Gazette

Published by Authority.

No. 6,206 — FRIDAY, SEPTEMBER 13, 1907.

PART I.—General: Minutes, Proclamations, Appointments, and General Government Notifications.
 PART II.—Legal and Judicial.
 PART III.—Provincial Administration.
 PART IV.—Land Settlement.
 PART V.—Mercantile, Marine, Municipal, Local, &c.

Separate paging is given to each Part in order that it may be filed separately.

Part IV.—Land Settlement.

Final Orders	PAGE 1029	Preliminary Notices	PAGE 1053
----------------------	-----------	-----------------------------	-----------

FINAL ORDERS.

Order under Section 4, Sub-section (1), of "The Waste Lands Ordinances of 1897, 1899, 1900, and 1903."

In the matter of the land commonly called or known as Kammalabendihenekoratuwa, situate in the village of Walgammulla in the Giruwa Pattu West of the Hambantota District, in the Southern Province, and of "The Waste Lands Ordinances of 1897, 1899, 1900, and 1903."

WHEREAS in pursuance of section 1 of the said Ordinances it was duly declared and notified on the 20th day of January, One thousand Nine hundred and Five, that if no claim to the land commonly called or known as Kammalabendihenekoratuwa, situate in the village of Walgammulla in the Giruwa Pattu West of the Hambantota District, in the Southern Province, containing in extent 1 rood and 27 perches, and shown as lot 21 in preliminary plan No. 152, was made to J. G. Fraser, Special Officer appointed under section 28 of the said Ordinances, within the period of three months from the date specified in the said notice, such land would be deemed the property of the Crown and dealt with on account of the Crown (*vide* Notice No. 2,125):

And whereas Madurappulige Odissa of Walgammulla made claim thereto, and Howard Orme Fox, Special Officer appointed under section 28 of the said Ordinances, made due inquiry into such claim; and whereas the said H. O. Fox, Special Officer, and the said claimant have, with consent of His Excellency the Governor, come to an agreement in writing concerning the said land, under section 4, sub-section (1), of the said Ordinances:


Whereby it was ordered, in pursuance of the agreement afore-mentioned, that the said claimant Madurappulige Odissa of Walgammulla should pay to the Assistant Government Agent at Hambantota a sum of Six Rupees and Twenty-nine Cents (Rs. 6-29), as purchase amount for the said land on or before the 19th day of September, One thousand Nine hundred and Six; and whereas the time of payment was extended to 13th November, 1906, with the consent of His Excellency the Governor; and whereas the said amount has been duly paid, the said claimant is hereby declared to be the purchaser of the said land commonly called or known as Kammalabendihenekoratuwa, situate in the village of Walgammulla in the Giruwa Pattu West of Hambantota District, in the Southern Province, containing in extent 1 rood and 27 perches, shown as lot 21 in preliminary plan No. 152 and in the annexed certified tracing therefrom, and bounded as follows: on the north, east, south, and west by Kammalabendihena belonging to the Crown.

July 20, 1907.

1029

J. G. FRASER,
Special Officer.

D 1



Scale of 8 Chains to an Inch.

Situation : Walgammulla village in Giruwa Pattu West.

Preliminary plan 152.			Extent.
Lot.	Name of Land.		A. R. P.
21	Kammalabendihenekoratuwa	..	0 1 27
	Field sheet O ¹⁵ 23—31		
Surveyor-General's Office, Colombo, July 12, 1907.			J. B. M. RIDOUT, for Surveyor-General.
Hambantota S. O. 174			

Order under Section 4, Sub-section (1), of "The Waste Lands Ordinances of 1897, 1899, 1900, and 1903."

In the matter of the land commonly called or known as Wewahena, situate in the village of Walgammulla in the West Giruwa Pattu of the Hambantota District, in the Southern Province, and of "The Waste Lands Ordinances of 1897, 1899, 1900, and 1903."

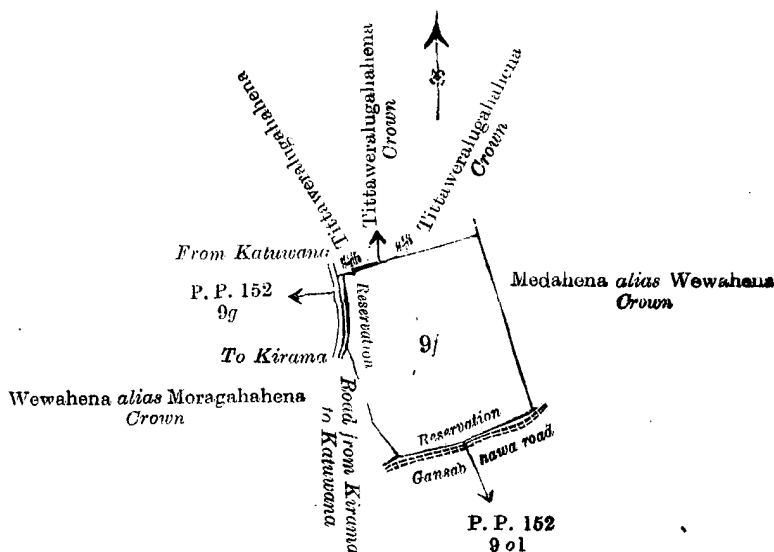
WHEREAS in pursuance of section 1 of the said Ordinances it was duly declared and notified on the 20th day of January, One thousand Nine hundred and Five, that if no claim to the land commonly called or known as Wewahena, situate in the village of Walgammulla in the West Giruwa Pattu of the Hambantota District, in the Southern Province, containing in extent 5 acres 1 rood and 16 perches, and shown as lot 9f in preliminary plan No. 152, was made to John George Fraser, Special Officer appointed under section 28 of the said Ordinances, within the period of three months from the date specified in the said notice, such land would be deemed the property of the Crown and dealt with on account of the Crown (*vide* Notice No. 2,125) :

And whereas (1) Kaluhennedi Hewage Hinhami of Walgammulla, (2) Domingu Hewage Hin Appu of Beliatta, (3) Domingu Hewage Baban Appu of Walgammulla made claim thereto, and I, John George Fraser, Special Officer appointed under section 28 of the said Ordinances, made due inquiry into such claim ; and whereas I and the said claimants have, with consent of His Excellency the Governor, come to an agreement in writing concerning the said land, under section 4, sub-section (1), of the said Ordinances :

Whereby it was ordered, in pursuance of the agreement afore-mentioned, that the said claimants should pay to the Assistant Government Agent at Hambantota a sum of One hundred and Forty-five Rupees and Eighty Cents (Rs. 145.80), as purchase amount for the said land, on or before the 20th day of January, One thousand Nine hundred and Six ; and whereas the said claimants have duly paid the said amount agreed upon by the due date, the said claimants are hereby declared to be the purchasers of the said land commonly called or known as Wewahena, situate in the village of Walgammulla, in the West Giruwa Pattu of the Hambantota District, in the Southern Province, containing in extent 5 acres 1 rood and 16 perches, and shown as lot 9f in preliminary plan No. 152 and in the annexed certified tracing therefrom, and bounded as follows : on the north by Tittaweralugahahena sold by the Crown, Tittaweralugahahena belonging to the Crown ; on the east by Medahena *alias* Wewahena belonging to the Crown ; on the south by a reservation for the Gansabhawa path (P. P. 152/901) ; and on the west by Wewahena *alias* Moragahahena belonging to the Crown, reservation for the road from Kirama to Katuwana (P. P. 152/99).

June 28, 1907.

J. G. FRASER,
Special Officer.



Scale of 8 Chains to an Inch.

Situation: Walgammulla village in West Giruwa Pattu.

Preliminary plan 152.

Lot.	Name of Land.	Extent.
		A. R. P.
9j	Wewahena	5 1 16

Field sheet O₃₉₋₄₇¹⁵

Surveyor-General's Office,
Colombo, April 30, 1907.
Hambantota S. O. 175

J. B. M. RIDOUT,
for Surveyor-General.

Order under Section 4, Sub-section (1), of "The Waste Lands Ordinances of 1897, 1899, 1900, and 1903," admitting Land to be Private Property.

In the matter of the land commonly called or known as Kapatenumaokanda, situate in the village of Walgammulla in the Giruwa Pattu West of the Hambantota District, in the Southern Province, and of "The Waste Lands Ordinances of 1897, 1899, 1900, and 1903."

WHEREAS in pursuance of section 1 of the said Ordinances it was duly notified on the 20th day of January, One thousand Nine hundred and Five, that if no claim to the land commonly called or known as Kapatenumaokanda, situate in the village of Walgammulla in the Giruwa Pattu West of the Hambantota District, in the Southern Province, containing in extent 32 perches, and shown as lot 9e1 in preliminary plan No. 152 and in the annexed certified tracing therefrom, was made to John George Fraser, Special Officer appointed under section 28 of the said Ordinances, within the period of three months from the date specified in such notice, such land would be deemed the property of the Crown and dealt with on account of the Crown (*vide* Notice No. 2,125):

And whereas (1) Vidane Gamage Don Juanis and (2) Don Andris Abewardena, both of Walgammulla, made claim thereto, and I, John George Fraser, Special Officer appointed under section 28 of the said Ordinances, made due inquiry into such claim, I, with the consent of His Excellency the Governor, do hereby admit the claim of the said claimants to the said land, as more fully described herein below, under section 4, sub-section (1), of the said Ordinances.

Description of the Land referred to.

The following lot situated in the village of Walgammulla in the Giruwa Pattu West of the Hambantota District, in the Southern Province, as described in the annexed certified tracing:—

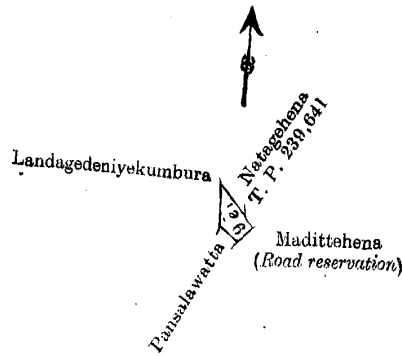
Preliminary plan 152.

Lot.	Name of Land.	Extent.
		A. R. P.
9e1	Kapatenumaokanda	0 0 32

and bounded as follows: on the north by Natagehena sold by Crown (T. P. 239,641); on the east by Madittehena (road reservation); on the south by Pansalawatta claimed by Sobitha Unnanse and others; and on the west by Landagedeniyekumbura claimed by D. A. Dissanayaka and others.

July 20, 1907.

J. G. FRASER,
Special Officer.



Scale of 8 Chains to an Inch.

Situation: Walgammulla village in Giruwa Pattu West.

Preliminary plan 152.

Lot.	Name of Land.	Extent. A. R. P.
9e1	Kapatenumaokanda	0 0 32

Surveyor-General's Office,
Colombo, July 12, 1907.

Field sheet O 15
39—47

J. B. M. RIDOUT,
for Surveyor-General.

Hambantota S. O. 176

Order under Section 4, Sub-section (1), of "The Waste Lands Ordinances of 1897, 1899, 1900, and 1903," admitting Lands to be Private Property.

In the matter of the lands commonly called or known as Pansalawatta, Neralampitiyagemaharuppa, situate in the village of Walgammulla in the Giruwa Pattu West of the Hambantota District, in the Southern Province, and of "The Waste Lands Ordinances of 1897, 1899, 1900, and 1903."

WHEREAS in pursuance of section 1 of the said Ordinances it was duly notified on the 20th day of January, One thousand Nine hundred and Five, that if no claim to the lands commonly called or known as Pansalawatta, Neralampitiyagemaharuppa, situate in the village of Walgammulla in the Giruwa Pattu West of the Hambantota District, in the Southern Province, containing in extent 4 acres 1 rood and 10 perches, and shown as lots 9b1, 9c1, and 9d1 in preliminary plan No. 152 and in the annexed certified tracings therefrom, was made to John George Fraser, Special Officer appointed under section 28 of the said Ordinances, within the period of three months from the date specified in such notice, such lands would be deemed the property of the Crown and dealt with on account of the Crown (*vide* Notice No. 2,125):

And whereas Neralampitiyage Loku Appu of Walgammulla made claim thereto, and I, John George Fraser, Special Officer appointed under section 28 of the said Ordinances, made due inquiry into such claim; I, with the consent of His Excellency the Governor, do hereby admit the claim of the said claimant to the said lands, as more fully described herein below, under section 4, sub-section (1), of the said Ordinances.

Description of the Lands referred to.

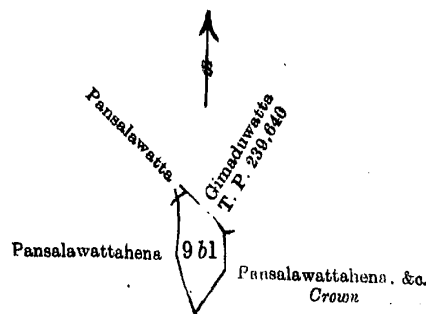
The following lots situated in the village of Walgammulla in the Giruwa Pattu West of the Hambantota District, in the Southern Province, as described in the annexed certified tracings:—

I.

Preliminary plan 152.

Lot.	Name of Land.	Extent. A. R. P.
9b1	Pansalawatta	0 3 12

and bounded as follows: on the north by Gimaduwatta sold by Crown (T. P. 239,640); on the east and south by Pansalawattihena, &c., belonging to the Crown; and on the west by Pansalawattihena claimed by Neralampitiyage Andris and others, Pansalawatta claimed by Neralampitiyage Andris and others.



Scale of 8 Chains to an Inch.

Situation : Walgammulla village in Giruwa Pattu West.

Preliminary plan 152.

Lot.	Name of Land.	Extent. A. R. P.
9b1 ..	Pansalawatta ..	0 3 12

Field sheet O¹⁵₃₉₋₄₇

Surveyor-General's Office,
Colombo, July 12, 1907.

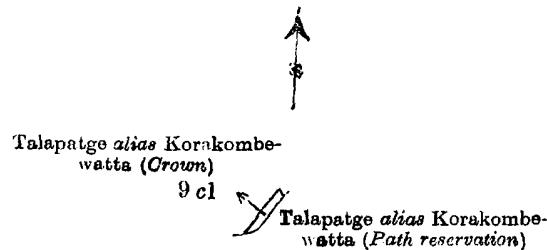
J. B. M. RIDOUT,
for Surveyor-General.

II.

Preliminary plan 152.

Lot.	Name of Land.	Extent. A. R. P.
9c1 ..	Pansalawatta ..	0 0 16

and bounded as follows : on the north by Talapatge *alias* Korakombewatta belonging to the Crown ; on the east and south by Talapatge *alias* Korakombewatta (path reservation) ; and on the west by Talapatge *alias* Korakombewatta belonging to the Crown.



Scale of 8 Chains to an Inch.

Situation : Walgammulla village in Giruwa Pattu West.

Preliminary plan 152.

Lot.	Name of Land.,	Extent. A. R. P.
9c1 ..	Pansalawatta ..	0 0 16

Field sheet O¹⁵₃₉₋₄₇

Surveyor-General's Office,
Colombo, July 12, 1907.

J. B. M. RIDOUT,
for Surveyor-General.

III.

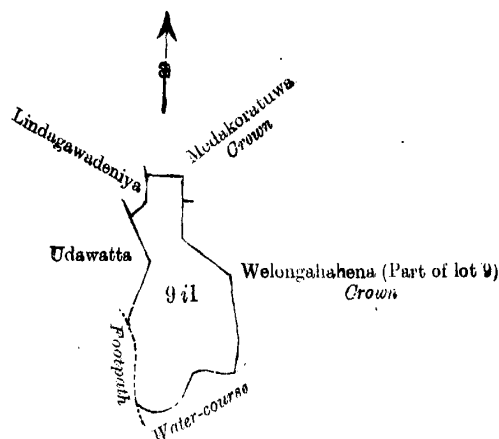
Preliminary plan 152.

Lot.	Name of Land.	Extent. A. R. P.
9d1 ..	Neralampitiyagemaharuppa ..	3 1 22

and bounded as follows : on the north by Medakoratuwa belonging to the Crown ; on the east by Medakoratuwa belonging to the Crown, Welangahahena (part of lot 9) belonging to the Crown ; on the south by a water-course ; and on the west by a footpath, Udawatta claimed by Don Andris Dissanayaka and others, Lindagawadeniya claimed by Don Andris Dissanayaka.

July 20, 1907.

J. G. FRASER,
Special Officer.



Scale of 8 Chains to an Inch.

Situation : Walagammulla village in Giruwa Pattu West.

Preliminary plan 152.

Lot.	Name of Land.	Extent. A. R. P.
9i1	Neralampitiyagemaharuppa	3 1 22

Field sheet O 15
39—47

Surveyor-General's Office
Colombo, July 1st, 1907.
Hambantota S. O. 177

J. B. M. RIDOUT,
for Surveyor-General.

Order under Section 4, Sub-section (1), of "The Waste Lands Ordinances of 1897, 1899, 1900, and 1903."

In the matter of the land commonly called or known as Siyambalagahamullahenyaya, situate in the village of Karandagolla in the Hetahaye korale of the Hiriyala hatpattu of the Kurunegala District, in the North-Western Province, and of "The Waste Lands Ordinances of 1897, 1899, 1900, and 1903."

WHEREAS in pursuance of section 1 of the said Ordinances it was duly declared and notified on the 23rd day of March, One thousand Nine hundred and Six, that if no claim to the land commonly called or known as Siyambalagahamullahenyaya, situate in the village of Karandagolla in the Hetahaye korale of the Hiriyala hatpattu of the Kurunegala District, in the North-Western Province, containing in extent 32 acres and 1 rood, and shown as lot M 1,186 in preliminary plan No. 2,461, was made to H. O. Fox, Special Officer appointed under section 28 of the said Ordinances, within the period of three months from the date specified in the said notice, such land would be deemed the property of the Crown and dealt with on account of the Crown (*vide* Notice No. 2,396) :

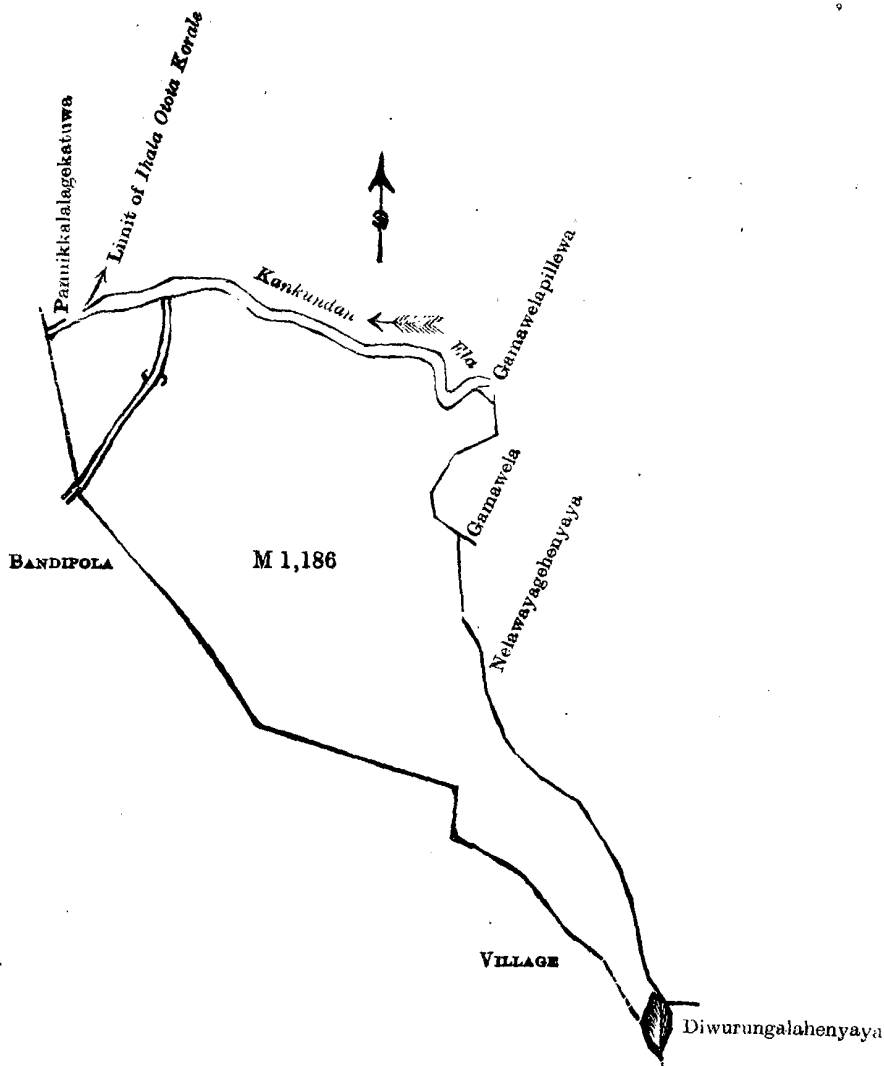
And whereas (1) J. W. C. de Soysa and (2) Ratnayaka Mudiyansele Punchi Banda made claim thereto, and the said H. O. Fox, Special Officer appointed under section 28 of the said Ordinances, made due inquiry into such claim ; and whereas the said 2nd claimant has withdrawn his claim to the said land ; and whereas the said H. O. Fox, Special Officer, and the said 1st claimant J. W. C. de Soysa have, with consent of His Excellency the Governor, come to an agreement in writing concerning the said land, under section 4, sub-section (1), of the said Ordinances : Whereby it was ordered, in pursuance of the agreement afore-mentioned, that the said 1st claimant J. W. C. de Soysa should pay to the Special Officer at Hill House, Mutwal, a sum of Six hundred and Forty-five Rupees (Rs. 645), as purchase amount for the said land on or before the 30th day of June, One thousand Nine hundred and Seven ; and whereas the said 1st claimant J. W. C. de Soysa has duly paid the said amount as agreed upon by the due date, the said 1st claimant is hereby declared to be the purchaser of the said land, as more fully described herein below.

Description of the Land referred to.

The land commonly called or known as Siyambalagahamullehenyaya, situated in the village of Karandagolla in the Hetahaye korale of the Hiriyala hatpattu of the Kurunegala District, in the North-Western Province, containing in extent 32 acres and 1 rood, shown as lot M 1,186 in preliminary plan No. 2,461 and in the annexed certified tracing therefrom, and bounded as follows : on the north by Panikkalalayekatuwa claimed by Banneke-mudiyansele Seerala Kapurala and others, the limit of Ihala Otota korale, the Kankundan-ela, Gamawella-pillewa claimed by Halpe Ekanayakage Punchi Banda and others ; on the east by Gamawella claimed by Halpe Ekanayakage Punchi Banda and others, Nelawayagehenyaya claimed by Yapanudiyansele Punchi Banda and others, Divurungalahenyaya claimed by Halpe Ekanayakage Punchi Banda and others ; on the south and west by the village limit of Bandipola.

July 20, 1907.

J. G. FRASER,
Special Officer.



Scale of 8 Chains to 1 an Inch.

Situation: Karandagolla village in Hiriya hatpattu of Hetahaye korale.

Preliminary plan 2,461.

Lot.	Name of Land.	Extent. A. R. P.
M 1186	Siyambalagahamullahenyaya	32 1 0

Surveyor-General's Office,
Colombo, February 23, 1906.
Kurunegala S. O. 39

R. S. TEMPLETON,
for Surveyor-General.

Order under Section 4, Sub-section (1), of "The Waste Lands Ordinances of 1897, 1899, 1900, and 1903," declaring Land to be Crown Property.

In the matter of the land commonly called or known as Hankalawellandehena, &c. (reservation for Deduru-oya and Kolamunu-oya), situate in the village of Urapotta in the Kinyama korale of the Katugampola hatpattu of the Kurunegala District, in the North-Western Province, and of the "The Waste Lands Ordinances of 1897, 1899, 1900, and 1903."

WHEREAS in pursuance of section 1 of the said Ordinances it was duly notified on the 7th day of December One thousand Nine hundred and Six, that if no claim to the land commonly called or known as Hankalawellandehena, &c. (reservation for Deduru-oya and Kolamunu-oya), situate in the village of Urapotta in the Kinyama korale of the Katugampola hatpattu of the Kurunegala District, in the North-Western Province, containing in extent 36 acres and 25 perches, and shown as lot 13,991 in preliminary plan No. 3,125 and in the annexed certified tracing therefrom, was made to Walter Ernest Wait, Special Officer appointed under section 28 of the said Ordinances, within the period of three months from the date specified in such notice, such land would be deemed the property of the Crown and dealt with on account of the Crown (*vide* Notice No. 2,626):

And whereas Mr. Vidanelage Johannes De Mel of Moratuwa made claim thereto; and whereas the said claimant has withdrawn his claim to the said land, I, Walter Ernest Wait, Special Officer appointed under

section 28 of the said Ordinances, under and by virtue of the powers vested in me in that behalf by section 4 of the said Ordinances, do hereby on this 20th day of July, 1907, order and declare, under section 4, sub-section (1), of the said Ordinances, that the said land, as more fully described herein below, is the property of the Crown.

Description of the Land referred to.

The following lot situated in the village of Urapotta in the Kinyama korale of the Katugampola hatpattu of the Kurunegala District, in the North-Western Province, as described in the annexed certified tracing :—

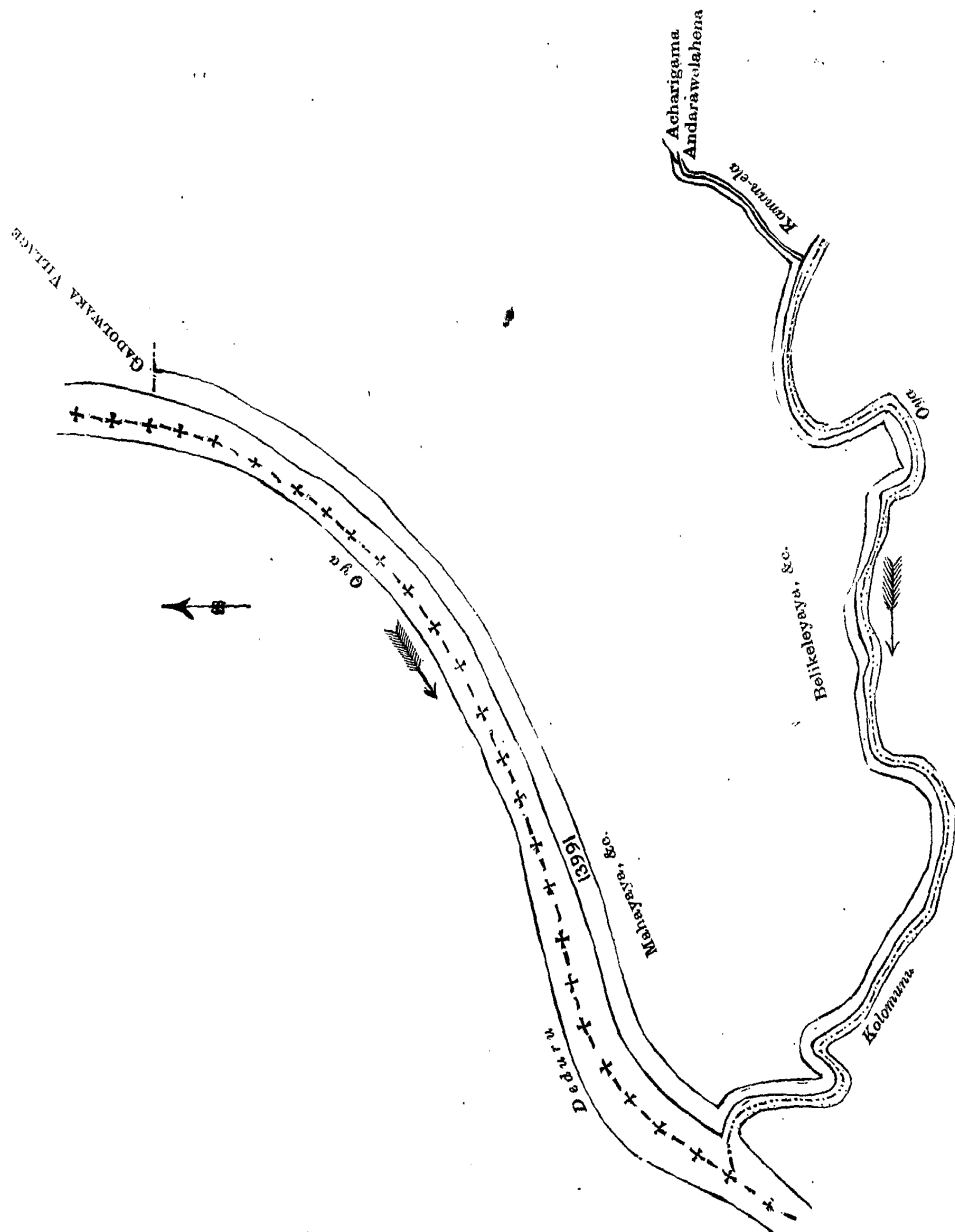
Preliminary plan 3,125.

Lot.	Name of Land.	Extent. A. B. P.
13991	Hankalawellaudehena, &c. (reservation for Deduru-oya' and Kolamunu-oya)	36 0 25

and bounded as follows : on the north by the village limit of Gadolwaka, Mahayaya, &c., and Belikeleyaya, &c., sold by the Crown under the Waste Lands Ordinances to Vidanelage Johannes De Mel ; on the east by the village limit of Acharigama, Anderawelahena claimed by W. P. Pina Naide ; the Kaman-ela ; on the south by the Kolamunu-oya ; and on the west by the Deduru-oya.

W. E. WAIT,
Special Officer.

July 20, 1907.



Scale of 16 Chains to an Inch.

Situation : Urapotta village in Kinyama korale of Katugampola hatpattu.

Preliminary plan 3,125.

Lot.	Name of Land.	Extent.		
		A.	R.	P.
13991	Hankalawellandehena, &c. (reservation for Deduru- oya and Kolamunu-oya)	36	0	25

Surveyor-General's Office,
Colombo, July 4, 1907.

J. B. M. RIDOUT,
for Surveyor-General.

Kurunegala S. O. 40

Order under Section 4, Sub-section (1), of "The Waste Lands Ordinances of 1897, 1899, 1900, and 1903."

In the matter of the lands commonly called or known as Belikeleyaya, Mahayaya, &c., Hankalawellandehena *alias* Murialwatta, &c., situate in the village of Urapotta in the Kinyama korale of the Katugampola hatpattu of the Kurunegala District, in the North-Western Province, and of "The Waste Lands Ordinances of 1897, 1899, 1900, and 1903."

WHEREAS in pursuance of section 1 of the said Ordinances it was duly declared and notified on the 7th day of December, One thousand Nine hundred and Six, that if no claim to the lands commonly called or known as Belikeleyaya, Mahayaya, &c., Hankalawellandehena *alias* Murialwatta, &c., situate in the village of Urapotta in the Kinyama korale of the Katugampola hatpattu of the Kurunegala District, in the North-Western Province, containing in extent 580 acres 3 roods and 20 perches, and shown as lots 13,992, 13,993, and 13,994 in preliminary plan No. 3,125, was made to Walter Ernest Wait, Special Officer appointed under section 28 of the said Ordinances, within the period of three months from the date specified in the said notice, such lands would be deemed the property of the Crown and dealt with on account of the Crown (*vide* Notice No. 2,626) :

And whereas Mr. Vidanelage Johannes De Mel of Moratuwa made claim thereto, and I, Walter Ernest Wait, Special Officer appointed under section 28 of the said Ordinances, made due inquiry into such claim ; and whereas I and the said claimant have, with consent of His Excellency the Governor, come to an agreement in writing concerning the said lands, under section 4, sub-section (1), of the said Ordinances ; whereby it was ordered, in pursuance of the agreement afore-mentioned, that the said claimant Mr. Vidanelage Johannes De Mel should pay to the Special Officer at Colombo a sum of Eleven thousand Six hundred and Twenty Rupees (Rs. 11,620), as purchase amount for the said land on or before the 3rd day of June, One thousand Nine hundred and Seven ; and whereas the said claimant has duly paid the said amount agreed upon by the due date, the said claimant is hereby declared to be the purchaser of the said lands, as more fully described herein below.

Description of the Lands referred to.

The following lots situated in the village of Urapotta in the Kinyama korale of the Katugampola hatpattu of the Kurunegala District, in the North-Western Province, as described in the annexed certified tracing :—

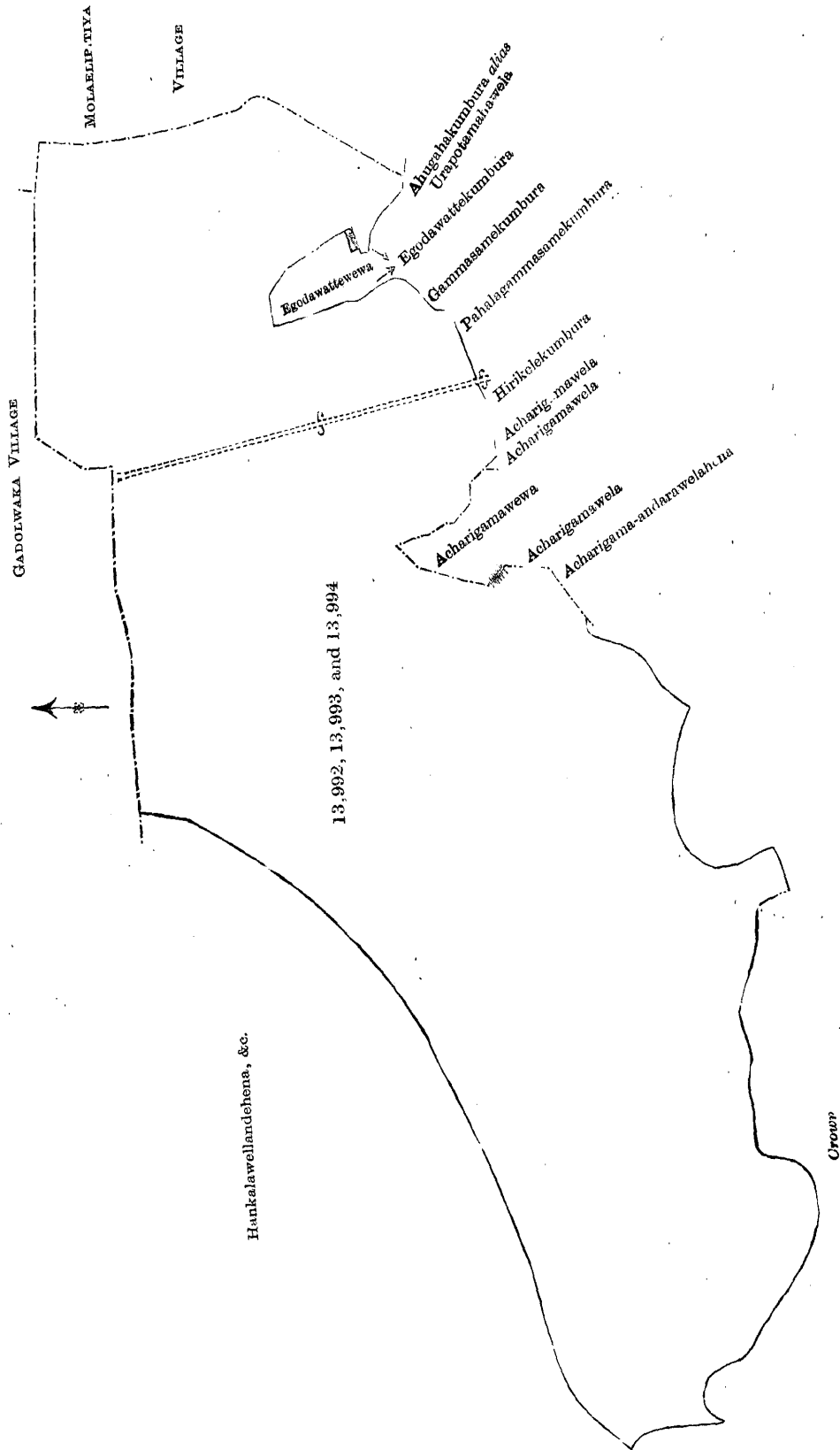
Preliminary plan 3,125.

Lot.	Name of Land.	Extent.		
		A.	R.	P.
13992	Belikeleyaya, Mahayaya, &c.	336	2	0
13993	Hankalawellandehena <i>alias</i> Murialwatta, &c.	148	1	20
13994	Hankalawellandehena, Egodawattehenyaya <i>alias</i> Godakeleyaya	96	0	0
		580	3	20

and bounded as follows : on the north by the village limit of Gadolwaka, the village limit of Molaelpitiya ; on the east by the village limit of Molaelpitiya ; on the south by Ahugahakumbura *alias* Urapota, Mahawela claimed by Wikramanayaka Mudiyanseleage Dingiri Banda and others, Egodawattekkumbura claimed by Adikari Mudiyanseleage Ranhamy, Korale Arachchi, and others, the Egodawattewewa, Egodawattekkumbura claimed by Adikari Mudiyanseleage Ranhamy, Korale Arachchi, and others, Gammasamekkumbura claimed by Urapote Elekiriya Veda Henaya and others, Pahalagammasamekkumbura claimed by Arachchillage Kandappa Vidane and others, Hirikelekumbura claimed by M. Gabriel Perera Appuhamy and others, Acharigamawela claimed by M. Gabriel Perera Appuhamy, Acharigamawela claimed by Wijendra Patabendige Pina Naide and others, the Acharigamawewa, Acharigamawela claimed by Wijendra Patabendige Pina Naide, Acharigamandarawelahena claimed by ditto, Hankalawellandehena, &c. (stream reservation) belonging to the Crown ; and on the west by Hankalawellandehena, &c. (stream reservation) belonging to the Crown.

July 20, 1907.

W. E. WAIT,
Special Officer.



Scale of 16 Chains to an Inch

Situation : Urapotta village in Katugampola hatpattu of Kinyama korale.

Preliminary plan 3,125.

Lot.	Name of Land.	Extent.		
		A.	R.	P.
13992	Belikeleyaya, Mahayaya, &c.	336	2	0
13993	Hankalawellandehena <i>alias</i> Murialwatta, &c.	148	1	20
13994	Hankalawellandehena, Egodawattehenyaya <i>alias</i> Godakeleyaya	96	0	0
		580	3	20

Surveyor-General's Office,
Colombo, July 4, 1907.
Kurunegala S. O 41

J. B. M. RIDOUT,
for Surveyor-General.

Order under Section 4, Sub-section (1), of "The Waste Lands Ordinances of 1897, 1899, 1900, and 1903," declaring Lands to be Crown Property.

In the matter of the lands commonly called or known as Medagodamukalana, Viharekandemukalana, Kiriwanemukalana, &c., situate in the village of Pahala Medagoda in the Dambadeni Udukaha Korale West of the Dambadeni hatpattu of the Kurunegala District, in the North-Western Province, and of "The Waste Lands Ordinances of 1897, 1899, 1900, and 1903."

WHEREAS in pursuance of section 1 of the said Ordinances it was duly notified on the 22nd day of February, One thousand Nine hundred and Seven, that if no claim to the lands commonly called or known as Medagodamukalana, Viharekandemukalana, Kiriwanemukalana, &c., situate in the village of Pahala Medagoda in the Dambadeni Udukaha Korale West of the Dambadeni hatpattu of the Kurunegala District, in the North-Western Province, containing in extent 88 acres 2 roods and 28 perches, and shown as lots 9 and 22 in preliminary plan No. 232 and in the annexed certified tracings therefrom, was made to John George Fraser, Special Officer appointed under section 28 of the said Ordinances, within the period of three months from the date specified in such notice, such lands would be deemed the property of the Crown and dealt with on account of the Crown (*vide* Notice No. 2,661) :

And whereas Adikari Mudiyansele Kikaruhamy of Medagoda made claim thereto ; and whereas the said claimant has withdrawn his claim to the said land, I, John George Fraser, Special Officer appointed under section 28 of the said Ordinances, under and by virtue of the powers vested in me in that behalf by section 4 of the said Ordinances, do hereby on this 19th day of July, 1907, order and declare, under section 4, sub-section (1), of the said Ordinances, that the said lands, as more fully described herein below, are the property of the Crown.

Description of the Lands referred to.

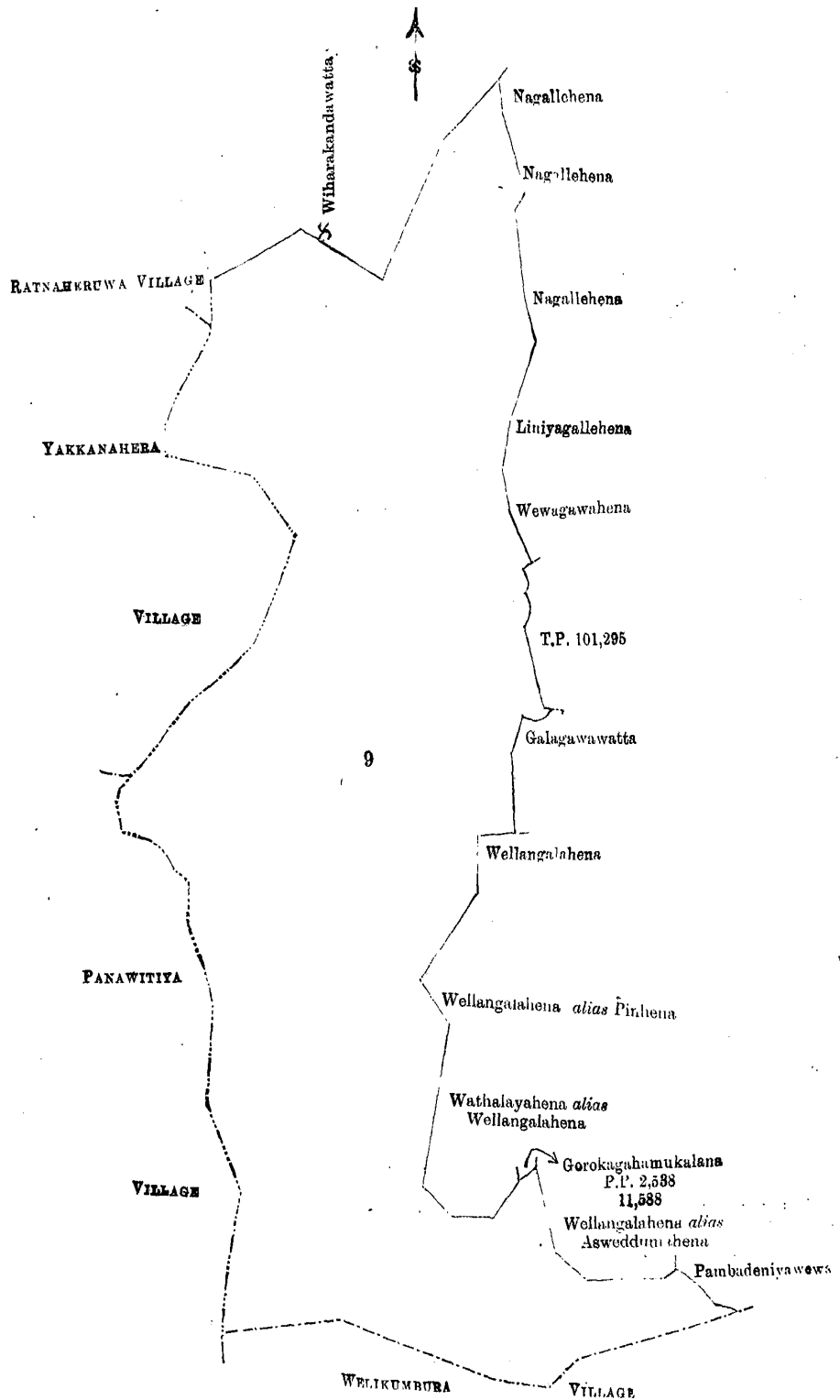
The following lots situated in the village of Pahala Medagoda in the Dambadeni Udukaha Korale West of the Dambadeni hatpattu of the Kurunegala District, in the North-Western Province, as described in the annexed certified tracings :—

I.

Preliminary plan 232.

Lot.	Name of Land.	Extent.		
		A.	R.	P.
9	Medagodamukalana, Viharekandemukalana, Kiriwanemukalana	87	2	20

and bounded as follows : on the north by Viharekandewatta claimed by Mr. Tom Carey of Negombo ; on the east by Nagallehena claimed by Randunu Mudiyansele Bandirala, Nagallehena claimed by Randunu Mudiyansele Miyuruhamy, Nagallehena claimed by Munasinha-arachchilage Ukku Naide, Liniyagallehena claimed by Mr. Tom Carey of Negombo, Wewagawahena claimed by Ratnapala Unnanse, T. P. 101,295, Galagawawatta claimed by Attadasa Unnanse, Wellangalahena claimed by Adikari Mudiyansele Kikaruhamy, Wellangalahena *alias* Pinhena claimed by Medagoda Vihare, Wathalayahena *alias* Wellangalahena claimed by Adikari Mudiyansele Appuhamy, Gorokgahamukalana (P.P. 2,538/11,588) sold by the Crown, Wellangalahena *alias* Asweddumahena claimed by Godakuruwe Mohottalage Banda, Pambadeniyawewa claimed by Patirannehelage Ranhamy and another ; on the south by the village limit of Welikumbura ; on the west by the village limit of Panawitiya, the village limit of Yakkanahera, the village limit of Ratnaheruwa.



Scale of 8 Chains to an Inch.

Situation : Pahala Medagoda village in Dambadeni Udukaha Korale West.

Preliminary plan 232.

Lot.	Name of Land.	Extent. A. R. P.
9	Medagodamukalana, Viharekandamukalana, Kirivanemukalana	87 2 20

Surveyor-General's Office,
Colombo, December 5, 1906.

Field sheet I 18
19-27

C. MEADEN,
for Surveyor-General

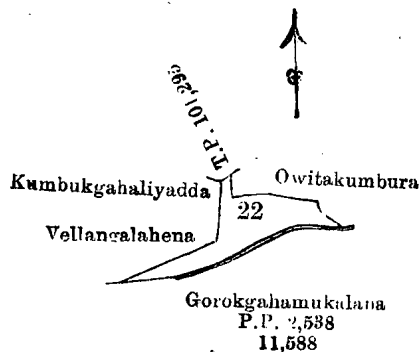
II.

Preliminary plan 232.

Lot.	Name of Land.	Extent.		
		A.	R.	P.
22	Lindekumbureaddanduwawa, Kumbukgahamulaliyadda (P.P. 2,538/11,587)	1	0	8

and bounded as follows : on the north by T.P. 101,295, Owitakumbura claimed by Bannayaka Mudiyansele Rammenika and another ; on the east by Owitakumbura claimed by Bannayaka Mudiyansele Rammenika and another ; on the south by Gorokgahamukalana (P.P. 2,538/11,588) sold by the Crown ; on the west by Wellangalahena claimed by Adikari Mudiyansele Kikaruhamy, Kumbukgahaliyadda claimed by ditto.

July 19, 1907.

J. G. FRASER,
Special Officer.

Scale of 8 Chains to an Inch.

Situation : Pahala Medagoda village in Dambadeni Udukaha Korale West.

Preliminary plan 232.

Lot.	Name of Land.	Extent.		
		A.	R.	P.
22	Lindakumbureaddanduwawa, Kumbukgahamulaliyadda (P. P. 2,538/11,587)	1	0	8

Field sheet I ¹⁸
19—27Surveyor-General's Office,
Colombo, December 5, 1906.
Kurunegala S. O. 42C. MEADEN,
for Surveyor-General.**Order under Section 4, Sub-section (1), of "The Waste Lands Ordinances of 1897, 1899, 1900, and 1903," declaring Lands to be Crown Property.**

In the matter of the lands commonly called or known as Konwewatisbamba and Konwewapasbamba, situate in the village of Konwewa in the Kelegam tulana of the Eppawala korale of the Nuwaragam palata, in the North-Central Province, and of "The Waste Lands Ordinances of 1897, 1899, 1900, and 1903."

WHEREAS in pursuance of section 1 of the said Ordinances it was duly notified on the 23rd day of November, One thousand Nine hundred and Six, that if no claim to the lands commonly called or known as Konwewatisbamba and Konwewapasbamba, situate in the village of Konwewa in the Kelegam tulana of the Eppawala korale of the Nuwaragam palata, in the North-Central Province, containing in extent 2 acres 3 roods and 5 perches, and shown as lots 5a, 6, 6a, and 7a in preliminary plan No. 356 and in the annexed certified tracing therefrom, was made to Walter Ernest Wait, Special Officer appointed under section 28 of the said Ordinances, within the period of three months from the date specified in such notice, such lands would be deemed the property of the Crown and dealt with on account of the Crown (*vide* Notice No. 2,612) :

And whereas Louis Ferdinand of Chilaw made claim thereto ; and whereas the said claimant has withdrawn his claim to the said lands ; I, Walter Ernest Wait, Special Officer appointed under section 28 of the said Ordinances, under and by virtue of the powers vested in me in that behalf by section 4 of the said Ordinances, do hereby on this 13th day of July, 1907, order and declare, under section 4, sub-section (1), of the said Ordinances, that the said lands, as more fully described herein below, are the property of the Crown.

Description of the Lands referred to.

The following lots situated in the village of Konwewa in the Kelegam tulana of the Eppawala korale of the Nuwaragam palata, in the North-Central Province, as described in the annexed certified tracing :—

Preliminary plan 356.

Lot.	Name of Land.	Extent.		
		A.	R.	P.
5a	Konwewatisbamba	0	0	22
6	Do.	2	0	15
6a	Konwewapasbamba	0	1	35
7a	Do.	0	0	13
		<u>2</u>	<u>3</u>	<u>5</u>

and bounded as follows : on the north by Kapugehenehenyaya declared Crown, the bund of Konwewa tank ; on the east by the bund of Konwewa tank ; on the south by Konwewapasbamba (bund reservation), Kapugehenehenyaya declared Crown, Ambagahawatta (private); on the west by Kapugehenehenyaya declared Crown.

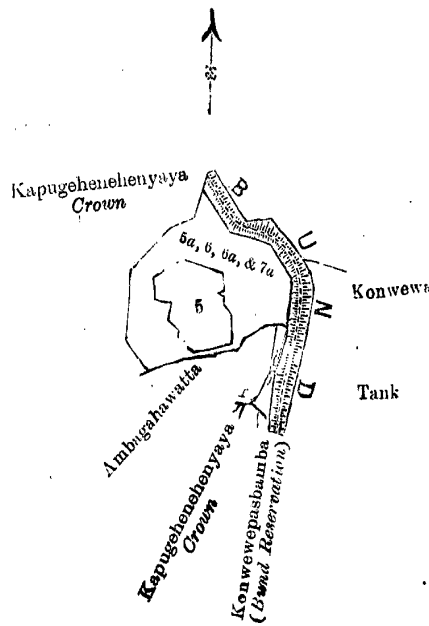
NOTE.—The following lot lying within the above boundaries is excluded from this order, and its extent of 3 roods and 33 perches is not included in the acreage of 2 acres 3 roods and 5 perches given above :—

Preliminary plan 356.

Lot.	Name of Land.	Extent.		
		A.	R.	P.
5	Konwewegankoratuwa	0	3	33

July 13, 1907.

W. E. WAIT,
Special Officer.



Scale of 8 Chains to an Inch.

Situation : Konwewa village in Eppawala korale.

Preliminary plan 356.

Lot.	Name of Land.	Extent.		
		A.	R.	P.
5a	Konwewatisbamba	0	0	22
6	Do.	2	0	15
6a	Konwewapasbamba	0	1	35
7a	Do.	0	0	13
		<u>2</u>	<u>3</u>	<u>5</u>
<i>Lot excluded.</i>				
5	Konwewegankoratuwa	0	3	33

Sheet F 13
24-32

Surveyor-General's Office,
Colombo, October 22, 1906.
Anuradhapura S. O. 446

C. MEADEN,
for Surveyor-General.

Order under Section 4, Sub-section (1), of "The Waste Lands Ordinances of 1897, 1899, 1900, and 1903."

In the matter of the land commonly called or known as Gannilawetiya, Pahaladambagahakumburewetiya, situate in the village of Dalahugalla in the Medagam pattu korale of the Wellassa division, in the Province of Uva, and of "The Waste Lands Ordinances of 1897, 1899, 1900, and 1903."

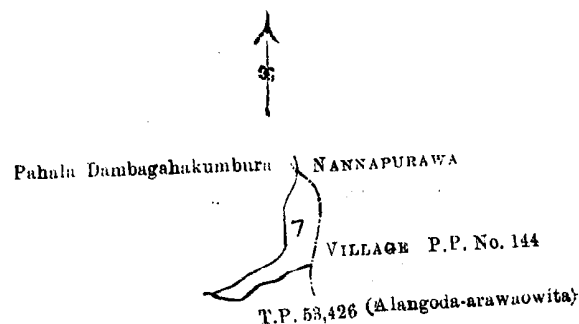
WHEREAS in pursuance of section 1 of the said Ordinances it was duly declared and notified on the 4th day of January, One thousand Nine hundred and Seven, that if no claim to the land commonly called or known as Gannilawetiya, Pahaladambagahakumburewetiya, situate in the village of Dalahugalla in the Medagam pattu korale of the Wellassa division, in the Province of Uva, containing in extent 2 roods and 23 perches, and shown as lot 7 in preliminary plan No. 143 and in the annexed certified tracing therefrom, was made to H. O. Fox, Special Officer appointed under section 28 of the said Ordinances, within the period of three months from the date specified in the said notice, such land would be deemed the property of the Crown and dealt with on account of the Crown (*vide* Notice No. 2,635):

And whereas Don Nikulas Edirisinghe of Bibilemullagama made claim thereto, and I, John George Fraser, Special Officer appointed under section 28 of the said Ordinances, made due inquiry into such claim; and whereas I and the said claimant have, with consent of His Excellency the Governor, come to an agreement in writing concerning the said land, under section 4, sub-section (1), of the said Ordinances:

Whereby it was ordered, in pursuance of the agreement afore-mentioned, that the said Don Nikulas Edirisinghe should pay to the Government Agent at Badulla a sum of Seven Rupees and Fifty Cents (Rs. 7.50), as purchase amount for the said land on or before the 18th day of July, One thousand Nine hundred and Seven; and whereas the said claimant has duly paid the said amount agreed upon by the due date, the said claimant is hereby declared to be the purchaser of the said land commonly called or known as Gannilawetiya, Pahaladambagahakumburewetiya, situate in the village of Dalahugalla in the Medagam pattu korale of the Wellassa division, in the Province of Uva, containing in extent 2 roods and 23 perches, and shown as lot 7 in preliminary plan No. 143 and in the annexed certified tracing therefrom, and bounded as follows: on the north and east by the village limit of Nannapurawa; on the south by T. P. 53,426 (Alangoda-arawaowita); on the west by Pahaladambagahakumbura claimed by Don Nikulas Edirisinghe.

The 24th day of July, 1907.

J. G. FRASER,
Special Officer.



Scale of 8 Chains to an Inch.

Situation: Dalahugalla village in Medagam pattu korale.

Preliminary plan 143.

Lot.	Name of Land.	Extent. A. R. P.
7	Gannilawetiya, Pahaladambagahakumburawetiya	0 2 23

Sheet M₅₄³—62

Surveyor-General's Office,
Colombo, May 22, 1906.
Uva S. O. 1.031

R. S. TEMPLETON,
for Surveyor-General.

**Order under Section 4, Sub-section (1), of "The Waste Lands Ordinances of 1897, 1899, 1900, and 1903,"
declaring Land to be Crown Property.**

In the matter of the land commonly called or known as Malgahamulahena, situate in the village of Dalahugalla in the Medagam pattu korale of the Wellassa division, in the Province of Uva, and of "The Waste Lands Ordinances of 1897, 1899, 1900, and 1903."

WHEREAS in pursuance of section 1 of the said Ordinances it was duly notified on the 4th day of January, One thousand Nine hundred and Seven, that if no claim to the land commonly called or known as Malgahamulahena, situate in the village of Dalahugalla in the Medagampattu korale of the Wellassa division, in the Province of Uva, containing in extent 6 acres and 24 perches, and shown as lot 9 in preliminary plan No. 143 and in the annexed certified tracing therefrom, was made to H. O. Fox, Special Officer appointed under section 28 of the said Ordinances, within the period of three months from the date specified in such notice, such land would be deemed the property of the Crown and dealt with on account of the Crown (*vide* Notice No. 2,635):

And whereas (1) Rajapakse Hitihamy Mudiyansele Thambu Vedarala, (2) Rajapakse Hitihamy Mudiyansele Appuhami Gamarala, (3) Rajapakse Hitihamy Mudiyansele Ganetirala, (4) Rajapakse Hitihamy Mudiyansele Tissahami, (5) Rajapakse Hitihamy Mudiyansele Kiri Banda, (6) Rajapakse Hitihamy Mudiyansele Sudu Menika made claim thereto; and whereas the said claimants have withdrawn their claims to the said land. I, John George Fraser, Special Officer appointed under section 28 of the said Ordinances, under and by virtue of the powers vested in me in that behalf by section 4 of the said Ordinances, do hereby on this 24th day of July, 1907, order and declare, under section 4, sub-section (1), of the said Ordinances, that the said land, as more fully described herein below, is the property of the Crown.

Description of the Land referred to.

The following lot situated in the village of Dalahugalla in the Medagam pattu korale of the Wellassa division, in the Province of Uva, as described in the annexed certified tracing:—

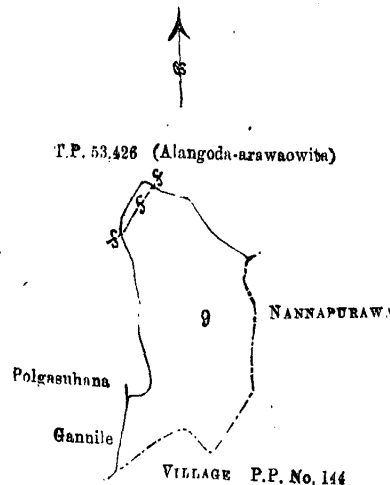
Preliminary plan 143.

Lot.	Name of Land.	Extent.	
		A.	R. P.
9	Malgahamulahena	6	0 24

and bounded as follows: on the north by T. P. 53,426 (Alangoda-arawaowita); on the east and south by the village limit of Nannapurawa; on the west by Gannile claimed by Gamagedara Rajapaksa Hitihamillage Appuhamy Gamarala, Polgasuhana claimed by ditto, T. P. 53,426 (Alangoda-arawaowita).

The 24th day of July, 1907.

J. G. FRASER,
Special Officer.



Scale of 8 Chains to an Inch.

Situation: Dalahugalla village in Medaga pattu korale.

Preliminary plan 143.

Lot.	Name of Land.	Extent.	
		A.	R. P.
9	Malgahamulahena	6	0 24

Sheet M ³
52—60

Surveyor-General's Office,
Colombo, May 22, 1907.
Uva S. O 1,032

C. MEADEN,
for Surveyor-General.

Order under Section 4, Sub-section (1), of "The Waste Lands Ordinances of 1897, 1899, 1900, and 1903," admitting Land to be Private Property.

In the matter of the land commonly called or known as Koswattepitiyadeniya, situate in the village of Bibilemulla in the Medagam pattu korale of the Wellassa division, in the Province of Uva, and of "The Waste Lands Ordinances of 1897, 1899, 1900, and 1903."

WHEREAS in pursuance of section 1 of the said Ordinances it was duly notified on the 20th day of July, One thousand Nine hundred and Six, that if no claim to the land commonly called or known as Koswattepitiyadeniya, situate in the village of Bibilemulla in the Medagam pattu korale of the Wellassa division, in the Province of Uva, containing in extent 1 acre and 1 rood, and shown as lot 16 in preliminary plan No. 138 and in the annexed certified tracing therefrom, was made to Horward Orme Fox, Special Officer appointed under section 28 of the said Ordinances, within the period of three months from the date specified in such notice, such land would be deemed the property of the Crown and dealt with on account of the Crown (*vide* Notice No. 2,506):

And whereas (1) Siddharta Umanse, (2) Don Nicholas Edirisinha, both of Bibilemulla, made claim thereto, and the aforesaid Horward Orme Fox, Special Officer appointed under section 28 of the said Ordinances, made due inquiry into such claim; and whereas the said first claimant having been duly called upon by the said Horward Orme Fox, Special Officer, by a notice in writing under section 4, sub-section (1), of the said Ordinances, duly served upon him to produce before him the evidence and documents upon which he might rely in proof of his claim, did not appear or produce such evidence and documents, I, John George Fraser, Special Officer appointed under section 28 of the said Ordinances, with the consent of His Excellency the Governor, do hereby admit the claim of the said 2nd claimant to the said land, as more fully described herein below, under section 4, sub-section (1), of the said Ordinances.

Description of the Land referred to.

The following lot situated in the village of Bibilemulla in the Medagam pattu korale of the Wellassa division, in the Province of Uva, as described in the annexed certified tracing:—

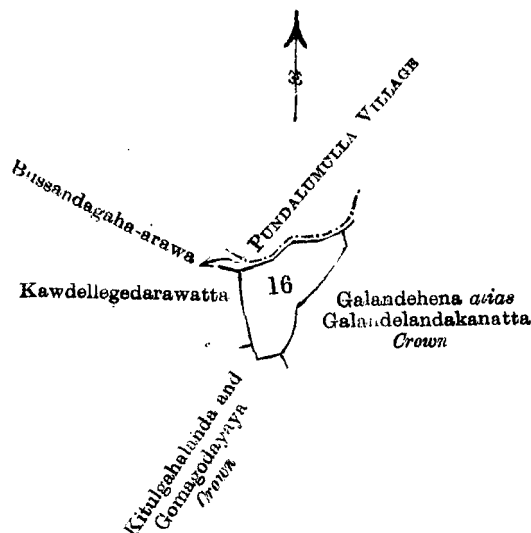
Preliminary plan 138.

Lot.	Name of Land.	Extent.		
		A.	R.	P.
16	Koswattepitiyadeniya	1	1	0

and bounded as follows: on the north by Bussandagaha-arawa claimed by Don Nicholas Edirisinha of Bibilemulla, the village limit of Pundalumulla; on the east by Galandehena *alias* Galandelandakanatta belonging to the Crown; on the south by Kitulgahalanda and Gomagoddayaya belonging to the Crown; and on the west by Kitulgahalanda and Gomagoddayaya belonging to the Crown, Kawdellegedarawatta claimed by Don Nicholas Edirisinha of Bibilemulla.

July 24, 1907.

J. G. FRASER,
Special Officer.



Scale of 8 Chains to an Inch.

Situation: Bibilemulla village in Medagam pattu korale.

Preliminary plan 138.

Lot.	Name of Land.	Extent.		
		A.	R.	P.
16	Koswattepitiyadeniya	1	1	0

Surveyor-General's Office,
Colombo, July 11, 1907.
Uva S. O. 1,033

Field sheet M ³ 54—62

J. B. M. RIDOUT,
for Surveyor-General

D 3

**Order under Section 4, Sub-section (1), of "The Waste Lands Ordinances of 1897, 1899, 1900, and 1903,"
declaring Land to be Crown Property.**

In the matter of the land commonly called or known as Udagamahena, situate in the village of Digalle Udagama in the Bogoda korale of the Ya ikinda division, in the Province of Uva, and of "The Waste Lands Ordinances of 1897, 1899, 1900, and 1903."

WHEREAS in pursuance of section 1 of the said Ordinances it was duly notified on the 30th day of June, One thousand Nine hundred and Five, that if no claim to the land commonly called or known as Udagamahena, situate in the village of Digalle Udagama in the Bogoda korale of the Ya ikinda division, in the Province of Uva, containing in extent 1 rood and 2 perches, and shown as lot 5 R in preliminary plan No. 101 and in the annexed certified tracing therefrom, was made to J. G. Fraser, Special Officer appointed under section 28 of the said Ordinances, within the period of three months from the date specified in such notice, such land would be deemed the property of the Crown and dealt with on account of the the Crown (*vide* Notice No. 2,222):

And whereas Wakkumburegedara Appuhamy and Wakkumburegedara Banda, both of Digalle Udagama, made claim thereto; and whereas the said claimants have withdrawn their claims to the said land, I, John George Fraser, Special Officer appointed under section 28 of the said Ordinances, under and by virtue of the powers vested in me in that behalf by section 4 of the said Ordinances, do hereby on this 15th day of July, 1907, order and declare, under section 4, sub-section (1), of the said Ordinances, that the said land, as more fully described herein below, is the property of the Crown.

Description of the Land referred to.

The following lot situate in the village Digalle Udagama in the Bogoda korale of the Yatikinda division, in the Province of Uva, as described in the annexed certified tracing:—

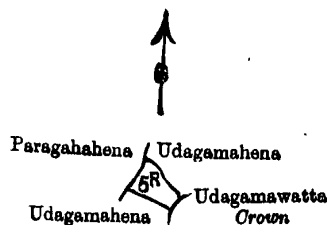
Preliminary plan 101.

Lot.	Name of Land.	Extent.	
		A.	R. P.
5 R	Udagamahena	0	1 2

and bounded as follows: on the north by Udagamahena sold by Crown under the Waste Lands Ordinance; on the east by Udagamawatta belonging to the Crown; on the south by Udagamahena sold by the Crown under the Waste Lands Ordinance; on the west by Paragahahena sold by the Crown.

The 15th day of July, 1907.

J. G. FRASER,
Special Officer.



Scale of 8 Chains to an Inch.

Situation: Digalle Udagama village.

Preliminary plan 101.

Lot.	Name of Land.	Extent.	
		A.	R. P.
5 R	Udagamahena	0	1 2

Field sheet M. 7
52—60

Surveyor-General's Office,
Colombo, October 20, 1906.
Uva S. O. 1,034

C. MEADEN,
for Surveyor-General.

Order under Section 4, Sub-Section (1), of "The Waste Land Ordinances of 1897, 1899, 1900, and 1903."

In the matter of the lands commonly called or known as Bogahahena, Galpotttehena, Tennewattehena, Galpotttehena, Paragahahena, Udagamahena, situate in the village of Digalle Udagama in the Bogoda korale of the Yatikinda division, in the Province of Uva, and of "The Waste Lands Ordinances of 1897, 1899, 1900, and 1903."

WHEREAS in pursuance of section 1 of the said Ordinances it was duly declared and notified on the 30th day of June, One thousand Nine hundred and Five, that if no claim to the lands commonly called or known as Bogahahena, Galpotttehena, Tennewattehena, &c., situate in the village of Digalle Udagama in the Bogoda korale of the Yatikinda division, in the Province of Uva, containing in extent 5 acres 2 roods and 30 perches, and shown as lots 5i, 5d, 5b, 5m, 5p, 5q in preliminary plan No. 101, was made to John George Fraser, Special Officer appointed under section 28 of the said Ordinances, within the period of three months from the date specified in the said notice, such lands would be deemed the property of the Crown and dealt with on account of the Crown (*vide* Notice No. 2,222):

And whereas Udagamagedara Punchirala of Digalle Udagama made claim thereto, and I, John George Fraser, Special Officer appointed under section 28 of the said Ordinances, made due inquiry into such claim; and whereas I and the said claimant have, with consent of His Excellency the Governor, come to an agreement in writing concerning the said lands, under section 4, sub-section (1), of the said Ordinances: Whereby it was agreed that the said Udagamagedara Punchirala of Digalle Udagama should pay to the Government Agent at Badulla a sum of Fifty-four Rupees and Sixty-three Cents (Rs. 54.63), as purchase amount and survey fees for the said lands on or before the 10th day of April, One thousand Nine hundred and Seven; and whereas the said claimant has duly paid the said amount agreed upon, the said claimant is hereby declared to be the purchaser of the said lands, as more fully described herein below.

Description of the Lands referred to.

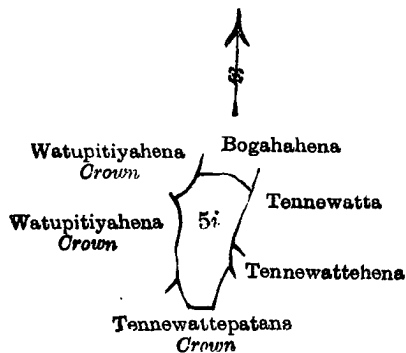
The following lots situated in the village of Digalle Udagama in the Bogoda korale of the Yatikinda division, in the Province of Uva, as described in the annexed certified tracings:—

I.

Preliminary plan 101.

Lot.	Name of Land.	Extent.		
		A.	R.	P.
5i	Bogahahena	1	1	0

and bounded as follows: on the north by Bogahahena sold by the Crown under the Waste Lands Ordinance; on the east by Tennawatta sold by the Crown, Tennewattehena sold by the Crown under the Waste Lands Ordinance, Tennewattepatana belonging to the Crown; on the south by Tennewattepatana belonging to the Crown; and on the west by Tennewattepatana belonging to the Crown, Watupitayahena belonging to the Crown.



Scale of 8 Chains to an Inch.

Situation: Digalle Udagama village.

Preliminary plan 101.

Lot.	Name of Land.	Extent.		
		A.	R.	P.
5i	Bogahahena	1	1	0

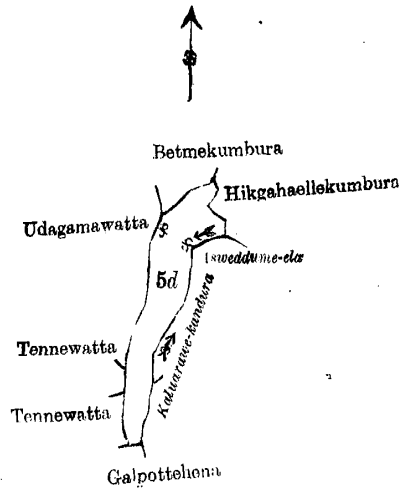
Field sheet M₅₂⁷—60Surveyor-General's Office,
Colombo, October 20, 1906C. MEADEN,
for Surveyor-General.

II.

Preliminary plan 101.

Lot.	Name of Land.	Extent.		
		A.	R.	P.
5d	Galpotttehena	1	3	15

and bounded as follows: on the north by Retmekumbura claimed by Udagamagedara Punchirala and Banda; on the east by Hikghaellekumbura claimed by Udagamagedara Punchirala, the Aswedduma-ela, the Kalu-arawekandura; on the south by Galpotttehena sold by the Crown; and on the west by Tennawatta claimed by Udagamagedara Banda, Tennewatta claimed by Udagamagedara Hudumenika, Udagamawatta claimed by Udagamagedara Banda and others



Scale of 8 Chains to an Inch.

Situation : Digalle Udagama village.

Preliminary plan 101.

Lot.	Name of Land.	Extent. A. R. P.
5d ..	Galpottelenna ..	1 3 15

Field sheet M ⁷₅₂₋₆₀

Surveyor General's Office,
Colombo, October 20, 1906.

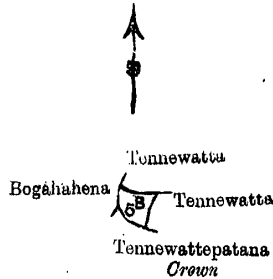
C. MEADEN,
for Surveyor-General.

III.

Preliminary plan 101.

Lot.	Name of Land.	Extent. A. R. P.
5 B ..	Tennawatthena ..	0 0 30

and bounded as follows : on the north by Tennewatta sold by the Crown ; on the east by Tennewatta sold by the Crown under the Waste Lands Ordinance ; on the south by Tennewattapatana belonging to the Crown ; and on the west by Bogahahena sold by the Crown under the Waste Lands Ordinance.



Scale of 8 Chains to an Inch.

Situation : Digalle Udagama village.

Preliminary plan 101.

Lot.	Name of Land.	Extent. A. R. P.
5 B ..	Tennawatthena ...	0 0 30

Field sheet M ⁷₅₂₋₆₀

Surveyor-General's Office,
Colombo, October 20, 1906

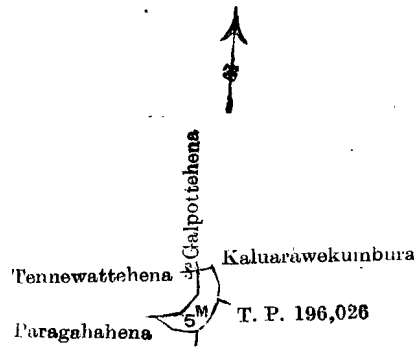
C. MEADEN,
for Surveyor-General.

IV.

Preliminary plan 101.

Lot.	Name of Land.	Extent. A. R. P.
5 M ..	Galpottelenna ..	0 0 35

and bounded as follows : on the north by Galpottelenna sold by the Crown under the Waste Lands Ordinance ; on the east by Kaluarawekumbura claimed by Wakkumburegedara Ganati, T.P. 196.026 ; on the south by Paragahahena sold by the Crown under the Waste Lands Ordinance ; and on the west by Tennawatthena sold by the Crown under the Waste Lands Ordinance.



Scale of 8 Chains to an Inch.

Situation : Digalle Udagama village.
Preliminary plan 101.

Lot.	Name of Land.	Extent. A. R. P.
5 M	Galpotttehena	0 0 35
	Field sheet M 7 52—60	

Surveyor-General's Office,
Colombo, October 20, 1906.

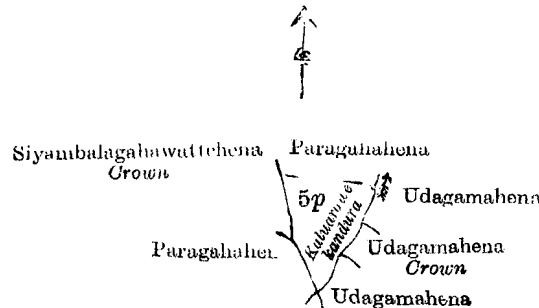
C. MEADEN,
for Surveyor-General.

V.

Preliminary plan 101.

Lot.	Name of Land.	Extent. A. R. P.
5p	Paragahahena	1 0 10

and bounded as follows : on the north by Paragahahena sold by the Crown under the Waste Lands Ordinance ; on the east by Udagamahena sold by the Crown under the Waste Lands Ordinances, Udagamahena belonging to the Crown, Udagamahena sold by the Crown under the Waste Lands Ordinance (the Kaluarawekandura) ; on the south by Paragahahena sold by the Crown ; and on the west by Siyambalagahawattehena belonging to the Crown.



Scale of 8 Chains to an Inch.

Situation : Digalle Udagama village.
Preliminary plan 101.

Lot.	Name of Land.	Extent. A. R. P.
5p	Paragahahena	1 0 10
	Field sheet M 7 52—60	

Surveyor-General's Office,
Colombo, October 20, 1906.

C. MEADEN,
for Surveyor-General.

VI.

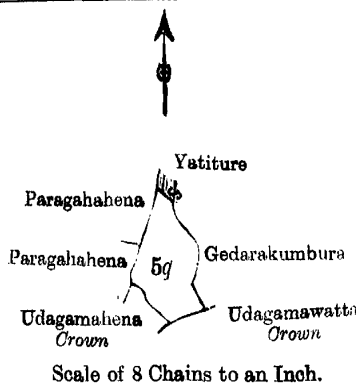
Preliminary plan 101.

Lot.	Name of Land.	Extent. A. R. P.
5g	Udagamahena	1 0 20

and bounded as follows : on the north by Yatitura sold by the Crown ; on the east by Gedarakumbura claimed by Udagamagedara Panchirala ; on the south by Udagamawatta belonging to the Crown, Udagamahena belonging to the Crown ; and on the west by Paragahahena sold by the Crown under the Waste Lands Ordinance.

July 15, 1907.

J. G. FRASER,
Special Officer.



Situation : Digalle Udagama village.

Preliminary plan 101.

Lot.	Name of Land.	Extent.
		A. R. P.
5g	Udagamahena	1 0 20

Field sheet M 52-60⁷

Surveyor-General's Office,
Colombo, October 20, 1906.

C. MEADEN,
for Surveyor-General.

Uva S. O. 1,035

Order under Section 4, Sub-section (1), of "The Waste Lands Ordinances of 1897, 1899, 1900, and 1903."

In the matter of the lands commonly called or known as Tennewattchena, Bogahahena, Paragahahena, and Udagamahena, situate in the village of Digalle Udagama in the Bogoda korale of the Yatikinda division, in the Province of Uva, and of "The Waste Lands Ordinances of 1897, 1899, 1900, and 1903."

WHEREAS in pursuance of section 1 of the said Ordinances it was duly declared and notified on the 30th day of June, One thousand Nine hundred and Five, that if no claim to the lands commonly called or known as Tennewattchena, Bogahahena, Paragahahena, and Udagamahena, situate in the village of Digalle Udagama in the Bogoda korale of the Yatikinda division, in the Province of Uva, containing in extent 4 acres 3 roods and 29 perches, and shown as lots 5c, 5f, 5n, 5u in preliminary plan No. 101, was made to J. G. Fraser, Special Officer appointed under section 28 of the said Ordinances, within the period of three months from the date specified in the said notice, such lands would be deemed the property of the Crown and dealt with on account of the Crown (*vide* Notice No. 2,222):

And whereas Udagamagedara Banda of Digalle Udagama made claim thereto, and I, John George Fraser, Special Officer appointed under section 28 of the said Ordinances, made due inquiry into such claim; and whereas I and the said claimant have, with consent of His Excellency the Governor, come to an agreement in writing concerning the said lands, under section 4, sub-section (1), of the said Ordinances: Whereby it was ordered, in pursuance of the agreement afore-mentioned, that the said claimant Udagamagedara Banda should pay to the Government Agent at Badulla a sum of Fifty-two Rupees and Eighty-six cents (Rs. 52.86), as purchase amount and survey fees for the said lands on or before the 10th day of April, One thousand Nine hundred and Seven; and whereas the said amount has been duly paid, the said claimant is hereby declared to be the purchaser of the said lands commonly called or known as Tennewattchena, Bogahahena, Paragahahena, and Udagamahena, situate in the village of Digalle Udagama in the Bogoda korale of the Yatikinda division, in the Province of Uva, as more fully described herein below.

Description of the Lands referred to.

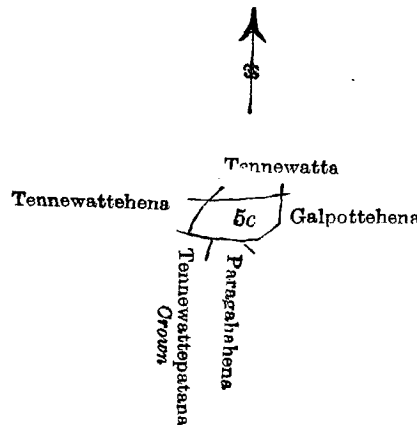
The following lots situate in the village of Digalle Udagama in the Bogoda korale of the Yatikinda division, in the Province of Uva, as described in the annexed certified tracings:—

I.

Preliminary plan 101.

Lot.	Name of Land	Extent.
		A. R. P.
5c	Tennewattchena	0 2 8

and bounded as follows: on the north by Tennewatta claimed by Udagamagedara Banda; on the east by Galpottchena sold by the Crown under the Waste Lands Ordinance; on the south by Galpottchena sold by the Crown under the Waste Lands Ordinance, Paragahahena sold by the Crown under the Waste Lands Ordinance, Tennewattepatana belonging to the Crown; on the west by Tennewattchena sold by the Crown under the Waste Lands Ordinance



Scale of 8 Chains to an Inch.

Situation : Digalle Udagama village.

Preliminary plan 101.

Lot.	Name of Land.	Extent. A. R. P.
5c	Tennewattahena	0 2 8

Field sheet M 52—60⁷

Surveyor-General's Office,
Colombo, October 20, 1906.

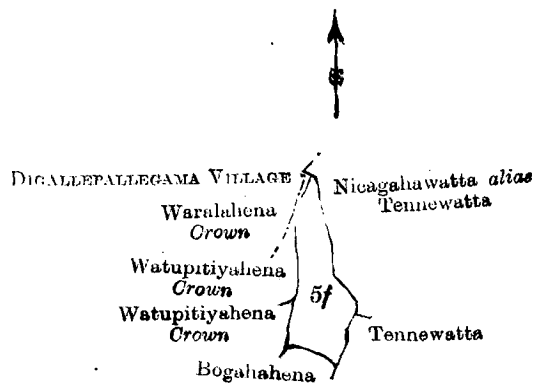
C. MEADEN,
for Surveyor-General.

II.

Preliminary plan 101.

Lot.	Name of Land.	Extent. A. R. P.
5f	Bogahahena	1 0 37

and bounded as follows : on the north by Nikagahawatta *alias* Tennewatta claimed by Udagamagedara Punchirala ; on the east by Nikagahawatta *alias* Tennewatta claimed by Udagamagedara Punchirala, Tennewatta sold by the Crown ; on the south by Bogahahena sold by the Crown under the Waste Lands Ordinance ; and on the west by Watupitiahena belonging to the Crown, Waralahena belonging to the Crown, the village limit of Digalle Pallegama.



Scale of 8 Chains to an Inch.

Situation : Digalle Udagama village.

Preliminary plan 101.

Lot.	Name of Land.	Extent. A. R. P.
5f	Bogahahena	1 0 37

Field sheet M 52—60⁷

Surveyor-General's Office,
Colombo, October 20, 1907.

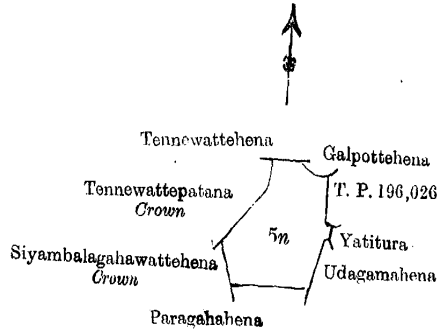
C. MEADEN,
for Surveyor-General.

III.

Preliminary plan 101.

Lot.	Name of Land.	Extent. A. R. P.
5n	Paragahahena	2 0 24

and bounded as follows : on the north by Tennewattehena sold by the Crown under the Waste Lands Ordinance. Galpottehena sold by the Crown under the Waste Lands Ordinance ; on the east by T.P. 196,026, Yatitura sold by the Crown, Udagamahena sold by the Crown under the Waste Lands Ordinance ; on the south by Paragahahena sold by the Crown under the Waste Lands Ordinance ; on the west by Siyambalagahawattehena belonging to the Crown, Tennewattepatana belonging to the Crown.



Scale of 8 Chains to an Inch.

Situation : Digalle Udagama village
Preliminary plan 101.

Lot.	Name of Land.	Extent. A. R. P.
5n	Paragahahena	2 0 24

Field sheet M ⁷₅₂₋₆₀

Surveyor-General's Office,
Colombo, October 20, 1906.

C. MEADEN,
for Surveyor-General.

V.

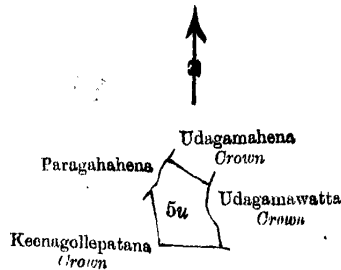
Preliminary plan 101.

Lot.	Name of Land.	Extent. A. R. P.
5u	Udagamahena	1 0 0

and bounded as follows : on the north by Paragahahena sold by the Crown under the Waste Lands Ordinance, Udagamahena belonging to the Crown ; on the east by Udagamawatta belonging to the Crown ; on the south by Keenagollepatana belonging to the Crown ; on the west by Keenagollepatana belonging to the Crown, Paragahahena sold by the Crown under the Waste Lands Ordinance.

The 15th day of July, 1907.

J. G. FRASER,
Special Officer.



Scale of 8 Chains to an Inch.

Situation : Digalle Udagama village.
Preliminary plan 101.

Lot.	Name of Land.	Extent. A. R. P.
5u	Udagamahena	1 0 0

Field sheet M ⁷₅₂₋₆₀

Surveyor-General's Office,
Colombo, October 20, 1906.
Uva S. O. 1,036

C. MEADEN,
for Surveyor-General.

PRELIMINARY NOTICES.**Notice under "The Waste Lands Ordinances of 1897, 1899, 1900, and 1903."**

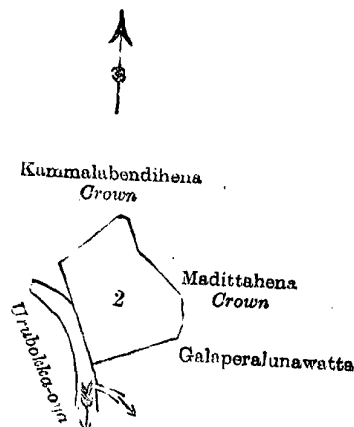
TAKE notice that unless within three months from the 13th day of September, 1907, the persons, if any, who claim any interest in the land hereinafter mentioned make claim in person or in writing to the said land or to some interest therein to W. E. Wait, Esq., Special Officer appointed under section 28 of "The Waste Lands Ordinances, 1897, 1899, 1900, and 1903," at his office at Hill House, Mutwal, Colombo :

Such Special Officer, in pursuance of the powers vested in him by the said Ordinances, will declare by writing under his hand that the said land, to which no claim has been made, is the property of the Crown.

W. E. WAIT,
Special Officer.

Description of the Land referred to.

The land commonly called or known as Madanaidegewatta, situate in the village of Kehelwatta in the West Giruwa pattu of the Hambantota District, in the Southern Province, containing in extent 2 acres and 18 perches, shown as lot No. 2 in preliminary plan No. 137 and in the annexed certified tracing therefrom, and bounded as follows : on the north by Kammalabendi-hena belonging to the Crown ; on the east by Madittahena belonging to the Crown, Galapellunuwatta claimed by Malawige Baban and others ; on the south by Galapellunuwatta claimed by Malawige Baban and others ; on the west by the Urubokka-oya, Kammalabendi-hena belonging to the Crown.



Scale of 8 Chains to an Inch.

Situation : Kehelwatta village in West Giruwa pattu of Hambantota District.

Preliminary plan 137.

Lot.	Name of Land.	Extent.
		A. R. P.
2	Madanaidegewatta	2 0 18

Field sheet O ¹⁵
7-15

Surveyor-General's Office,
Colombo, July 25, 1907.
2,830

J. B. M. RIDOUT,
for Surveyor-General.
Hambantota S. O. 15-1907

Notice under "The Waste Lands Ordinances of 1897, 1899, 1900, and 1903."

TAKE notice that unless within three months from the 13th day of September, 1907, the persons, if any, who claim any interest in the lands hereinafter mentioned or in any one or more of such lands or to some interest therein make claim in person or in writing to the said lands or any of them or to some interest therein to W. E. Wait, Esq., Special Officer appointed under section 28 of "The Waste Lands Ordinances, 1897, 1899, 1900, and 1903," at his office at Hill House, Mutwal, Colombo :

Such Special Officer, in pursuance of the powers vested in him by the said Ordinances, will declare by writing under his hand that the said lands or such of them, as to which no claim has been made, are the property of the Crown.

W. E. WAIT,
Special Officer.

D 4

Description of the Lands referred to.

The following lots situated in the village of Hammillakulama, in the Nachchatulana of the Ulagalla korale of the Hurulu palata, in the North-Central Province, as described in the annexed certified tracing:—

Preliminary plan 399.

Lot.	Name of Land.	Extent.	
		A.	R. P.
1 ..	Pansalawattekele	11	0 28
1a ..	Pansalewatta	0	3 12
2 ..	Welagawahena	3	0 34
4 ..	Hammillakulamahena	248	2 4
4a ..	Hammillakulamapasbamba	0	1 0
6 ..	Hammillakulamatisbamba	1	3 15
6a ..	Hammillakulamapasbamba	0	1 38
8 ..	Hammillakulamamukalana	365	1 32
8b ..	Do.	4	3 16
8c ..	Do.	0	2 27
9 ..	Do.	27	0 12
10 ..	Do.	25	1 17
		689	2 35

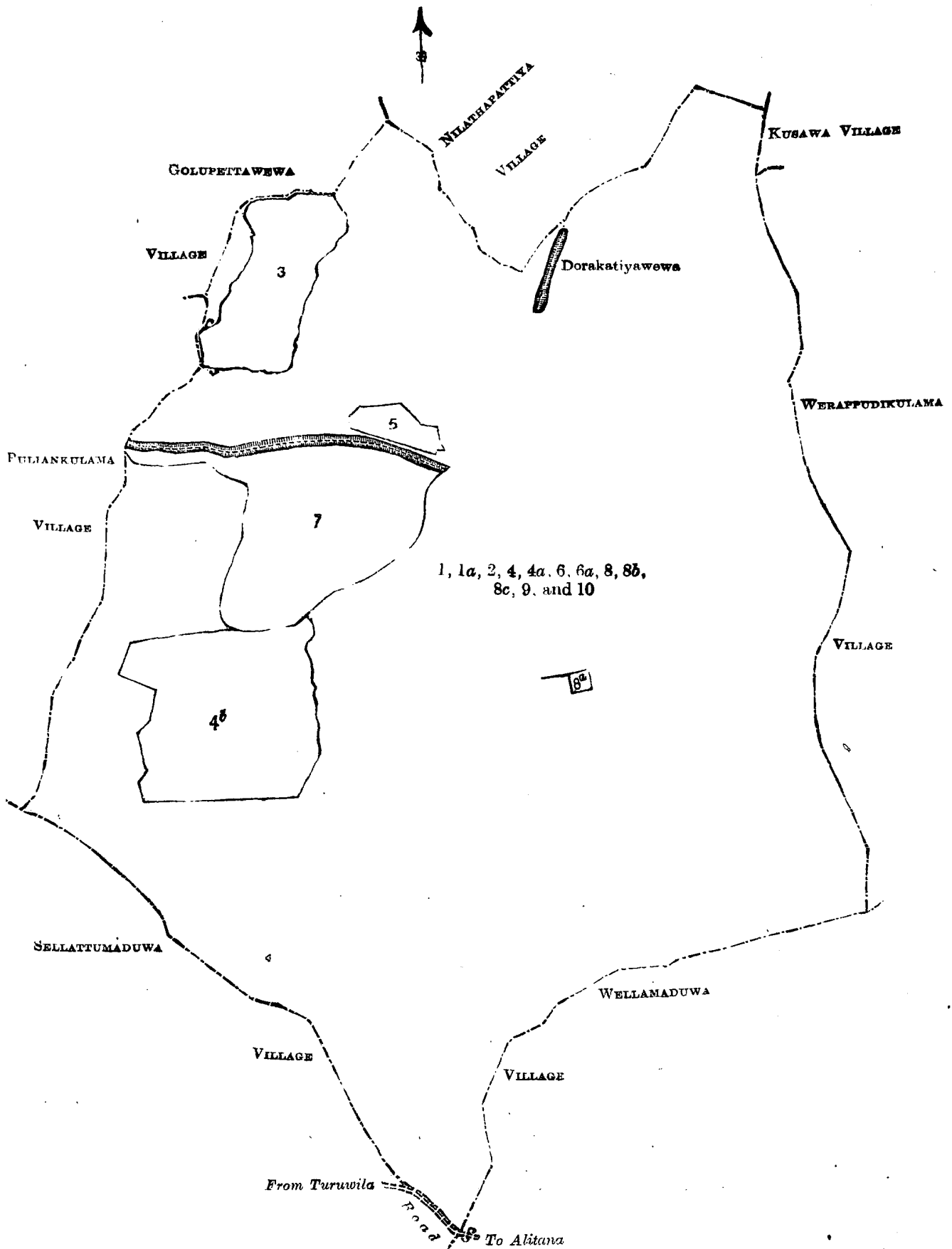
and bounded as follows: on the north by the village of Golupettawewa, the village limit of Nilathapattiya; on the east by the village limit of Kusawa, the village limit of Wirappudikulama; on the south by the village limit of Wellamudawa, the village limit of Sellattumaduwa; on the west by the village limit of Puliyankulama, the village limit of Golupettawewa.

NOTE.—The following lots lying within the above boundaries are excluded from this notice, and their aggregate acreage of 108 acres 3 roods and 34 perches is not included in the acreage of 689 acres 2 roods and 35 perches given above:—

Preliminary plan 399.

Lot.	Name of Land.	Extent.	
		A.	R. P.
3 ..	Hammillakulamawela (P. P. 192/P 52) ..	20	3 0
4b ..	Hammillakulamahena	40	0 36
5 ..	Hammillakulamagammedda	3	2 15
7 ..	Hammillakulamawewa	43	3 16
8a ..	Hammillakulamamukalana (cemetery) ..	0	2 7
		108	3 34

[For Tracing see page 1055]



Scale of 16 Chains to an Inch.

Situation : Hammillakulama village in Nachcha tulana of Ulagalla korale.
Preliminary plan 399.

Lot.	Name of Land.	Extent.		
		A.	R.	P.
1	Pansalawattekel	11	0	28
1a	Pansalewatta	0	3	12
2	Welagawahena	3	0	34
4	Hammillakulamahena	248	2	4
4a	Hammillakulamapasbamba	0	1	0
6	Hammillakulamatisbamba	1	3	15
6a	Hammillakulamapasbamba	0	1	38
8	Hammillakulamamukalana	365	1	32
8b	Do.	4	3	16
8c	Do.	0	2	27
9	Do.	27	0	12
10	Do.	25	1	17
		689	2	35
<i>Lots excluded.</i>				
3	Hammillakulamawela (P. P. 192/P 52)	20	3	0
4b	Hammillakulamahena	40	0	36
5	Hammillakulamagammedda	3	2	15
7	Hammillakulamawewa	43	3	16
8a	Hammillakulamamukalana (cemetery)	0	2	7
		108	3	34

Field sheets F 6—14, F 7—15, F 9 55—63, and F 9 54—62

Surveyor-General's Office,
Colombo, August 9, 1907.
2,831

J. B. M. RIDOUT,
for Surveyor-General.
Anuradhapura S. O. 83—1907

Notice under "The Waste Lands Ordinances of 1897, 1899, 1900, and 1903."

TAKE notice that unless within three months from the 13th day of September, 1907, the persons, if any, who claim any interest in the lands hereinafter mentioned or in any one or more of such lands make claim in person or in writing to the said lands or any of them or to some interest therein to W. E. Wait, Esq., Special Officer appointed under section 28 of "The Waste Lands Ordinances, 1897, 1899, 1900, and 1903," at his office at Hill House, Mutwal, Colombo :

Such Special Officer, in pursuance of the powers vested in him by the said Ordinances, will declare by writing under his hand that the said lands or such of them, as to which no claim has been made, are the property of the Crown.

W. E. WAIT,
Special Officer.

Description of the Lands referred to.

The following lots situated in the village of Eriyagama in the Pahala Medagandahe tulana of the Nuwaragam korale of the Nuwaragam palata, in the North-Central Province, as described in the annexed certified tracing :—

Lot.	Name of Land.	Extent.		
		A.	R.	P.
3	Eriyagamaakele	327	1	38
3a	Do.	0	71	33
3a1	Do.	0	57	0 27
3d	Do.	30	0	31
3e	Do.	5	2	39
3f	Eriyagamapasbamba	0	3	18
4	Eriyagamalanda	1	0	13
5	Eriyagamatisbamba	1	1	20
5a	Eriyagamapasbamba	0	3	0
6	Eriyagamatisbamba	1	1	15
8	Do.	1	0	35
10	Kumbukgahahena	1	0	15
10a	Do.	0	0	37
10b	Do.	0	3	38
10c	Do.	0	1	23
11	Eriyagamatisbamba	1	2	28
11a	Do.	0	2	12
11b	Eriyagamapasbamba	0	0	22
12	(P. P. 2,482/7,697 and 7,698 and P. P. 1,508/4,671)	0	2	12
14	Wiragahahena	1	1	30
15	Palugahahena	15	1	0
16	Boradamanagahahena	6	3	0
		399	3	6

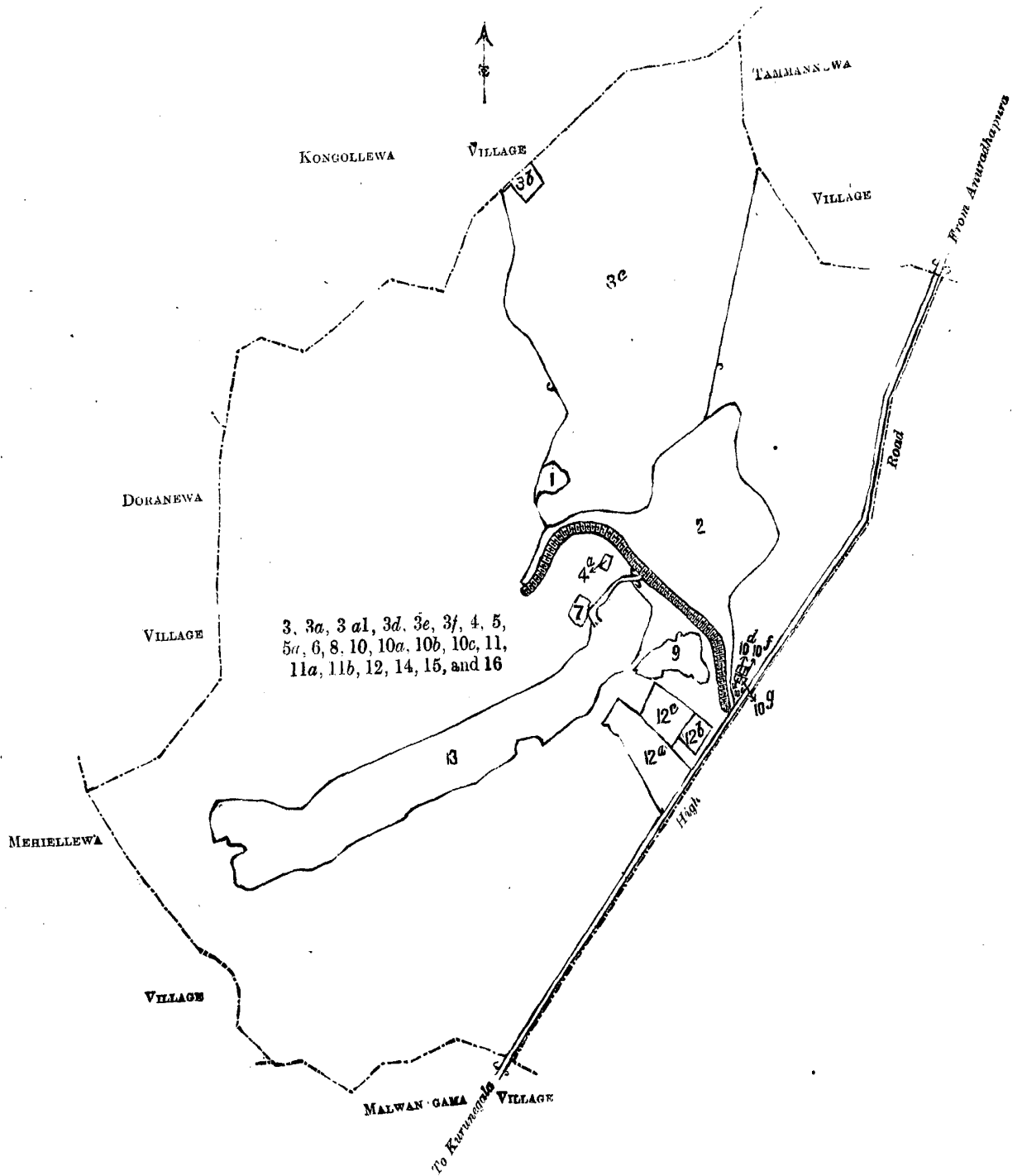
and bounded as follows : on the north by the village limit of Kongollewa, the village limit of Tammannewa ; on the east by the high road from Anuradhapura to Kurunegala ; on the south by the village limit of Malwanagama, the village limit of Mehiellewa ; on the west by the village limit of Mehiellewa, the village limit of Doranewa, the village limit of Kongollewa.

NOTE.—The following lots lying within the above boundaries are excluded from this notice, and their aggregate acreage of 177 acres 2 roods and 7 perches is not included in the acreage of 399 acres 3 roods and 6 perches given above :—

Preliminary plan 334.

Lot.	Name of Land.	Extent.		
		A.	R.	P.
1	Weeragahahena	0	3	30
2	Eriyagamawewa	27	1	5
3b	Eriyagamakele	1	0	4
3c	Do.	100	0	20
4a	Eriyagamapaluwatta	0	0	22
7	Pahalawatta	0	2	15
9	Ihalawatta	2	2	15
10d	Kadebima	0	0	9
10e	Do.	0	0	4
10f	Do.	0	0	3
10g	Do.	0	0	6
12a	T. P's 157,322 and 157,323	4	2	29
12b	T. P. 179,166	0	3	2
12c	T. P. 217,710	2	1	6
13	Ihalawela	36	3	37
		177	2	7

[For Tracing see page 1058.]



Scale of 16 Chains to an Inch.

Situation : Eriyagama village in Pahala Medagandahe tulana of Nuwaragam korale.

Preliminary plan 334.

Lot.	Name of Land.	Extent.		
		A.	R.	P.
3	Eriyagamakele	327	1	38
3a	Do.	0	1	33
3a1	Do.	0	0	27
3d	Do.	30	0	31
3e	Do.	5	2	39
3f	Eriyagamapasbamba	0	3	18
4	Eriyagamalanda	1	0	13
5	Eriyagamatisbamba	1	1	20
5a	Eriyagamapasbamba	0	3	0
6	Eriyagamatisbamba	1	1	15
8	Do.	1	0	35
10	Kumbukgahahena	1	0	15
10a	Do.	0	0	37
10b	Do.	0	3	38
10c	Do.	0	1	23
11	Eriyagamatisbamba	1	2	28
11a	Do.	0	2	12
11b	Eriyagamapasbamba	0	0	22
12	(P. P. 2,482/7,697 and 7,698 and P. P. 1,508/4,671)	0	2	12
14	Wiragahahena	1	1	30
15	Pahugahahena	15	1	0
16	Boradamanagahahena	6	3	0
		399	3	6

Lots excluded.

1	Weeragahahena	0	3	30
2	Eriyagamawewa	27	1	5
3b	Eriyagamakele	1	0	4
3c	Do.	100	0	20
4a	Eriyagamapaluwatta	0	0	22
7	Pahalawatta	0	2	15
9	Ihalawatta	2	2	15
10d	Kadebima	0	0	9
10e	Do.	0	0	4
10f	Do.	0	0	3
10g	Do.	0	0	6
12a	T. P's 157,322 and 157,323	4	2	29
12b	T. P. 179,166	0	3	2
12c	T. P. 217,710	2	1	6
13	Ihalawela	36	3	37
		177	2	7

Sheets F ¹³₈₋₁₆ and F ¹⁴₁₋₉

Surveyor-General's Office,
Colombo, July 25, 1907.
2,832

J. B. M. RIDOUT,
for Surveyor-General.
Anuradhapura S. O. 84—1907

Notice under "The Waste Lands Ordinances of 1897, 1899, 1900, and 1903."

TAKE notice that unless within three months from the 13th day of September, 1907, the persons, if any, who claim any interest in the lands hereinafter mentioned or in any one or more of such lands make claim in person or in writing to the said lands or any of them or to some interest therein to W. E. Wait, Esq., Special Officer appointed under section 28 of "The Waste Lands Ordinances, 1897, 1899, 1900, and 1903," at his office at Hill House, Mutwal, Colombo :

Such Special Officer, in pursuance of the powers vested in him by the said Ordinances, will declare by writing under his hand that the said lands or such of them, as to which no claim has been made, are the property of the Crown.

W. E. WAIT,
Special Officer.

Description of the Lands referred to.

The following lots situated in the village of Wettankulama, in the Nachcha tulana of the Ulagalla korale of the Hurulu palata, in the North-Central Province, as described in the annexed certified tracing :—

Preliminary plan 395.

Lot.	Name of Land.	Extent.		
		A.	R.	P.
2a ..	Wettankulamapasbamba ..	1	0	0
3½ ..	Dehigahayaya ..	32	0	36
4 ..	Labugalamukalana ..	83	0	28
4b ..	Do. ..	17	3	10
4c ..	Do. ..	3	3	25
4d ..	Wettankulamapasbamba ..	0	0	10
5 ..	Tisbambagawahena ..	13	3	7
5a ..	Do. ..	4	3	10
5b ..	Do. ..	1	0	29
5c ..	Wettankulamapasbamba ..	0	2	22
5d ..	Tisbambagawahena ..	3	0	10
8 ..	Wettankulamatisbamba ..	4	0	20
8a ..	Wettankulamapasbamba ..	0	2	10
9 ..	Wettankulamamukalana ..	32	1	10
		198	2	25

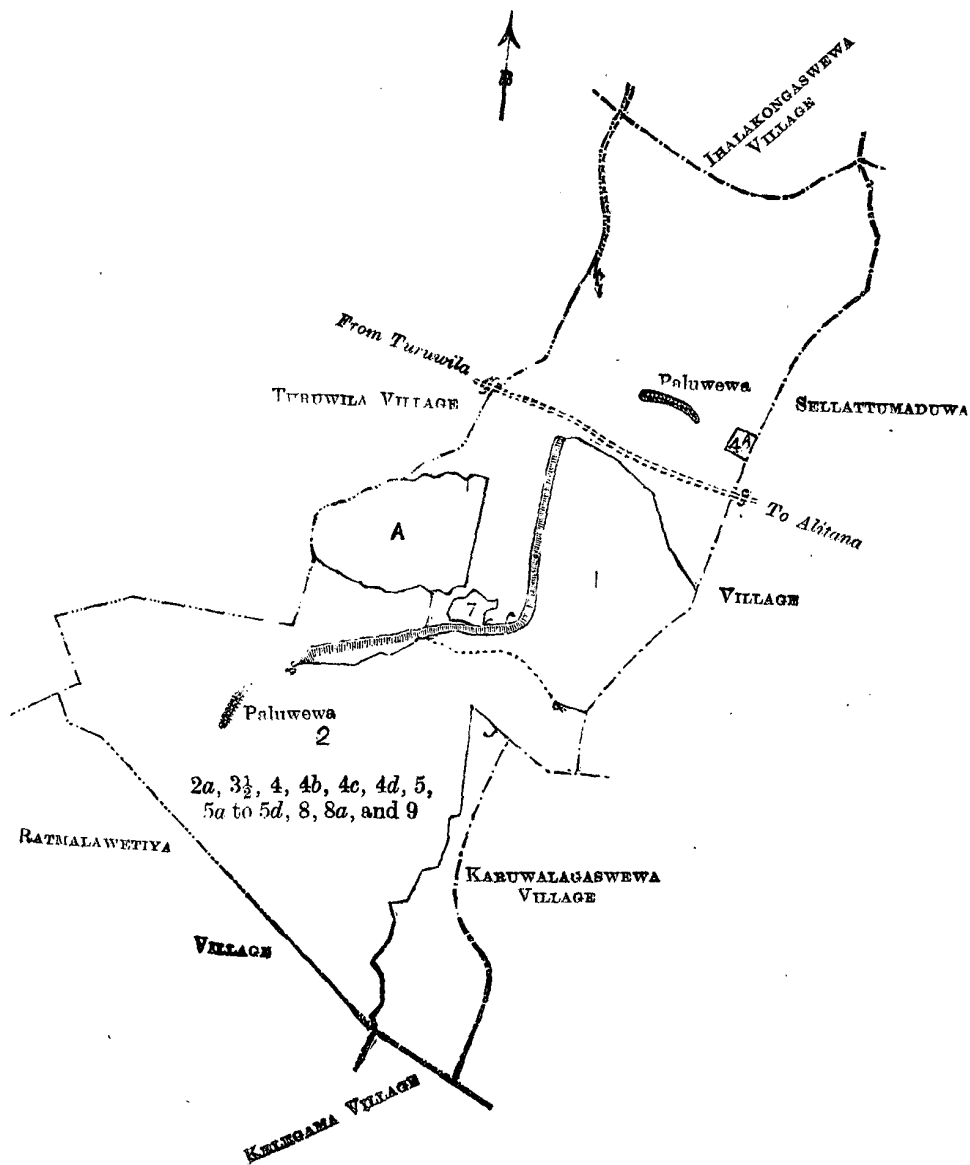
and bounded as follows : on the north by the village limit of Ihalakongaswewa ; on the east by the village limit of Sellattumaduwa, the village limit of Karuwalagaswewa ; on the south by the village limit of Kelegama, the village limit of Ratmalawetiya ; on the west by the village limit of Ratmalawetiya, the village limit of Turuwila.

NOTE.—The following lots lying within the above boundaries are excluded from this notice, and no part of their aggregate acreage of 281 acres 3 roods and 28 perches is included in the acreage of 198 acres 2 roods and 25 perches given above :—

Preliminary plan 395.

Lot.	Name of Land.	Extent.		
		A.	R.	P.
1 ..	Wettankulamawewa ..	58	1	15
2 ..	Wettankulamahena ..	192	3	36
4a ..	Labugalamukalana ..	1	0	15
6 ..	Wettankulamawela ..	0	0	11
6a ..	Do. ..	0	0	4
6b ..	Wettankulamawela (P. P. O 197/ 54 to G 55) ..	25	2	32
6b1 ..	Wettankulamakele (P. P. 197/656) ..	1	3	35
7 ..	Wettankulamagammedda ..	1	3	0
		281	3	28

[For Tracing see page 1061]



Scale of 24 Chains to an Inch.

Situation : Wettankulama village in Nachcha tulana of Ulagalla korale of Anuradhapura District.

Preliminary plan 395.

Lot.	Name of Land.	Extent.		
		A.	R.	P.
2a ..	Wettankulamapasbamba ..	1	0	0
3 1/2 ..	Dehigahayaya ..	32	0	36
4 ..	Labugalamukalana ..	83	0	26
4b ..	Do. ..	17	3	10
4c ..	Do. ..	3	3	25
4d ..	Wettankulamapasbamba ..	0	0	10
5 ..	Tisbambagawahena ..	13	3	7
5a ..	Do. ..	4	3	10
5b ..	Do. ..	1	0	29
5c ..	Wettankulamapasbamba ..	0	2	22
5d ..	Tisbambagawahena ..	3	0	10
8 ..	Wettankulamatisbamba ..	4	10	20
8a ..	Wettankulamapasbamba ..	0	2	10
9 ..	Wettankulamamukalana ..	32	1	10
		198	2	25

Lots excluded.

Lot.	Name of Land.	Extent.		
		A.	R.	P.
1 ..	Wettankulamawewa ..	58	1	15
2 ..	Wettankulamahena ..	192	3	36
4a ..	Labugalamukalana ..	1	0	15
6 ..	Wettankulamawela ..	0	0	11
A { 6a ..	Do. ..	0	0	4
6b ..	Wettankulamawela (P. P. O 197/ 54 to G 55) ..	25	2	32
6b1 ..	Wettankulamakele (P. P. 197/656) ..	1	3	35
7 ..	Wettankulamagammedda ..	1	3	0
		<u>281</u>	<u>3</u>	<u>28</u>

Field sheets F¹⁴₅₋₁₃, F¹⁴₆₋₁₄, and F⁹₅₄₋₆₂

Surveyor-General's Office,
Colombo, August 10, 1907.
2,833

J. B. M. RIDOUT,
for Surveyor-General.
Anuradhapura S. O. 85—1907

Notice under "The Waste Lands Ordinances of 1897, 1899, 1900, and 1903."

TAKE notice that unless within three months from the 13th day of September, 1907, the persons, if any, who claim any interest in the lands hereinafter mentioned or in any one or more of such lands make claim in person or in writing to the said lands or any of them or to some interest therein to W. E. Wait, Esq., Special Officer appointed under section 28 of "The Waste Lands Ordinances, 1897, 1899, 1900, and 1903," at his office at Hill House, Mutwal, Colombo :

Such Special Officer, in pursuance of the powers vested in him by the said Ordinances, will declare by writing under his hand that the said lands or such of them, as to which no claim has been made, are the property of the Crown.

W. E. WAIT,
Special Officer.

Description of the Lands referred to.

The following lots situated in the village of Tirappane, in the Nuwaragam tulana of the Nuwaragam korale of the Nuwaragam palata, in the North-Central Province, as described in the annexed certified tracing :—

Preliminary plan 508.

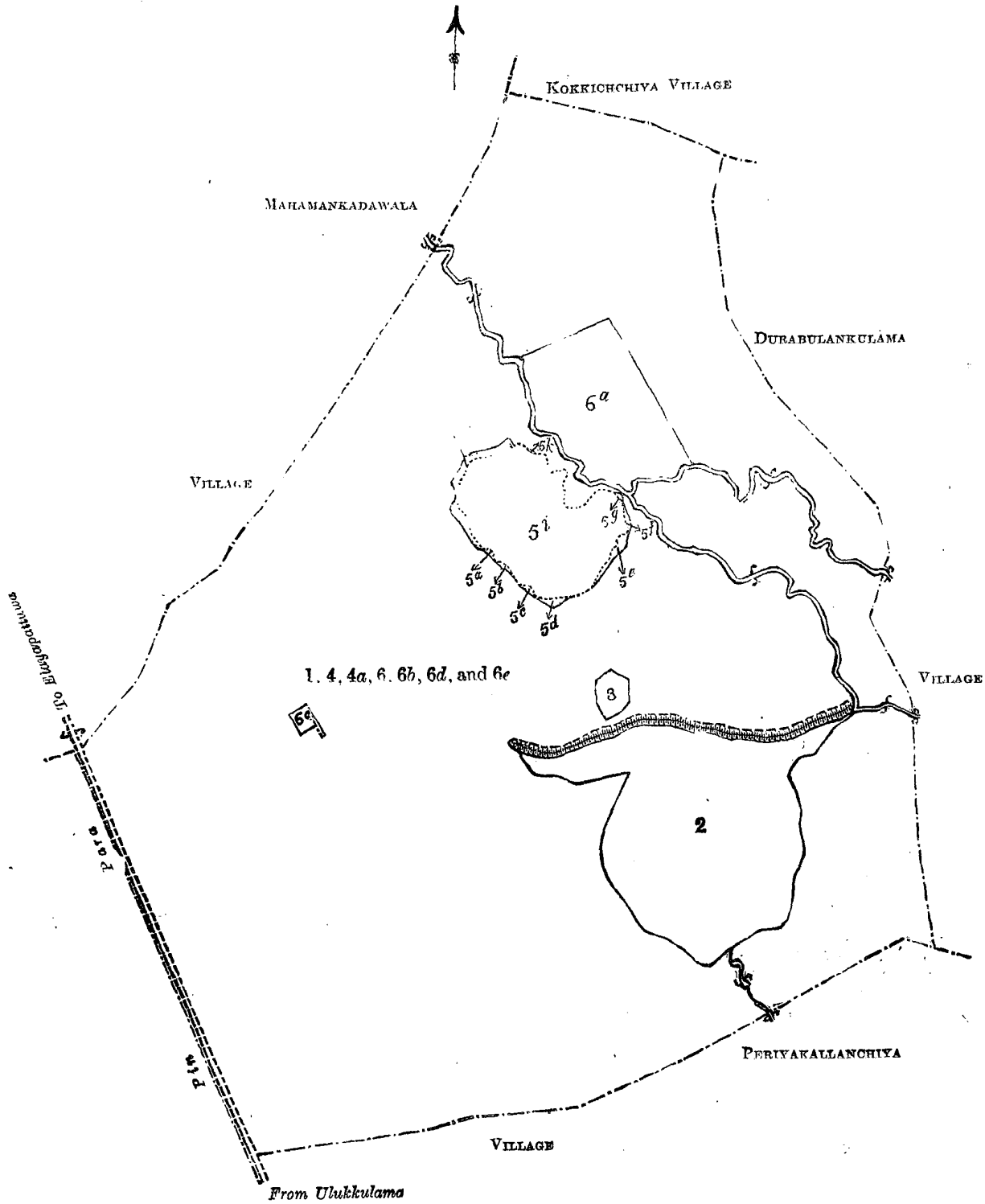
Lot.	Name of Land:	Extent.		
		A.	R.	P.
1 ..	Tirappanehenayaya ..	34	2	0
4 ..	Tirappanetisbamba ..	1	1	39
4a ..	Tirappanepasbamba ..	0	1	3
6 ..	Tirappanemukalana ..	534	3	1
6b ..	Do. ..	1	0	0
6d ..	Do. ..	1	0	29
6e ..	Do. ..	1	3	15
		<u>575</u>	<u>0</u>	<u>7</u>

and bounded as follows : on the north by the village limit of Kokkichehiya ; on the east by the village limit of Durabulankulama ; on the south by the village limit of Periyakallanchiya ; on the west by the Pinpara from Ulukkulama to Elayapattuwa, the village limit of Mahamankadawala.

NOTE.—The following lots lying within the above boundaries are excluded from this notice, and their aggregate acreage of 92 acres 1 rood and 25 perches is not included in the acreage of 575 acres and 7 perches given above :—

Preliminary plan 508.

Lot.	Name of Land.	Extent.		
		A.	R.	P.
2 ..	Tirappanewewa ..	48	3	30
3 ..	Tirappanegammedda ..	1	1	38
5 ..	Tirappanekumbura ..	1	0	20
5a ..	Do. ..	0	0	4
5b ..	Do. ..	0	0	3
5c ..	Do. ..	0	0	1
5d ..	Do. ..	0	0	18
5e ..	Do. ..	0	1	20
5f ..	Do. ..	0	0	18
5g ..	Do. ..	0	0	6
5h ..	Do. ..	0	0	1
5i ..	Portion of T. P. 87,083 ..	19	1	10
6a ..	Tirappanemukalana ..	20	1	12
6c ..	Tirappanminipitiya ..	0	2	4
		<u>92</u>	<u>1</u>	<u>25</u>



Scale of 16 Chains to an Inch.

Situation : Tirappane village in Nuwaragam tulana of Nuwaragam korale.

Preliminary plan 508.

Lot.	Name of Land.	Extent.		
		A.	R.	P.
1	Tirappanehenayaya 34 2 0
4	Tirappanetisbamba 1 1 39
4a	Tirappanepasbamba 0 1 3
6	Tirappanemukalana 534 3 1
6b	Do. 1 0 0
6d	Do. 1 0 29
6e	Do. 1 3 15
				575 0 7

Lots excluded.

2	Tirappanewewa 48 3 30
3	Tirappanegammedda 1 1 38
5	Tirappanekumbura 1 0 20
5a	Do. 0 0 4
5b	Do. 0 0 3
5c	Do. 0 0 1
5d	Do. 0 0 18
5e	Do. 0 1 20
5f	Do. 0 0 18
5g	Do. 0 0 6
5h	Do. 0 0 1
5i	Portion of T. P. 87,083 19 1 10
6a	Tirappanemukalana 20 1 12
6c	Tirappanminipitiya 0 2 4
				92 1 25

Sheets F₅₆₋₆₄³ and F₈₋₁₆⁸

Surveyor-General's Office,
Colombo, July 25, 1907.

2,834

J. B. M. RIDOUT,
for Surveyor-General.
Anuradhapura S. O. 86—1907

Notice under "The Waste Lands Ordinances of 1897, 1899, 1900, and 1903."

TAKE notice that unless within three months from the 13th day of [September, 1907, the persons, if any, who claim any interest in the lands (hereinafter mentioned) or in any one or more of such lands or to some interest therein make claim in person or in writing to the said lands or any of them or to some interest therein to J. G. Fraser, Esq., Special Officer appointed under section 28 of "The Waste Lands Ordinances, 1897, 1899, 1900, and 1903," at his office at Hill House, Mutwal, Colombo :

Such Special Officer, in pursuance of the powers vested in him by the said Ordinances, will declare by writing under his hand the said lands or such of them, as to which no claim has been made, are the property of the Crown.

J. G. FRASER,
Special Officer.

Description of the Lands referred to.

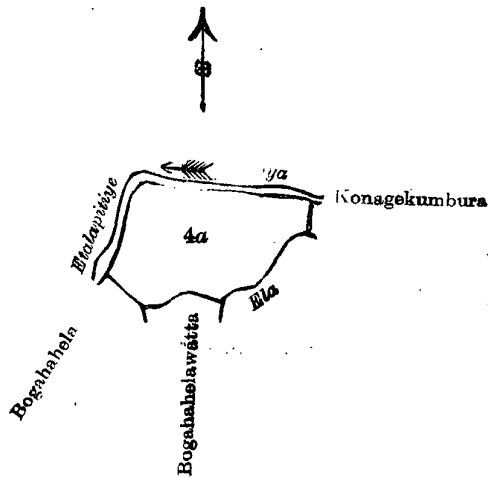
The following lots situated in the village of Diganetenna, in the Mahapalata korale of the Udukinda division, in the Province of Uva, as described in the annexed certified tracings :—

I.

Preliminary plan 117.

Lot.	Name of Land.	Extent.		
		A.	R.	P.
4a	Bogahahelapatana <i>alias</i> Gallela 3 1 12

and bounded as follows : on the north by the Ettalapitiye-oya ; on the east by Konegekumbura claimed by I. Anthony and others, an ela ; on the south by Bogahahelawatta claimed by G. Kawrala, Bogahahela claimed by M. Kiri Banda ; and on the west by the Ettalapitiye-oya.



Scale of 8 Chains to an Inch
 Situation : Diganetenna village of Mahapalata korale.
 Preliminary plan 117.

Lot.	Name of Land.	Extent. A. B. P.
4a	Bogahahelapatana <i>alias</i> Gallela	3 1 12

Surveyor-General's Office,
 Colombo, August 20, 1907.

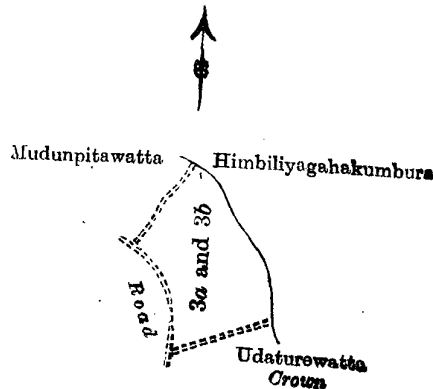
Field sheet M 12
 35—43

J. B. M. RIDOUT,
 for Surveyor-General.

II.
 Preliminary plan 117.

Lot.	Name of Land.	Extent. A. B. P.
3a	Udatuwatthehena	2 1 20
3b	Udatuwatta	0 1 25
		<hr/> 2 3 5

and bounded as follows : on the north by a path ; on the east by Himbilyagahakumbura, private ; on the south by a path (Udatuwatta belonging to the Crown) ; and on the west by a road.



Scale of 8 Chains to an Inch.
 Situation : Diganetenna village of Mahapalata korale.
 Preliminary plan 117.

Lot.	Name of Land.	Extent. A. B. P.
3a	Udatuwatthehena	2 1 20
3b	Udatuwatta	0 1 25
		<hr/> 2 3 5

Surveyor-General's Office,
 Colombo, August 20, 1907.

Field sheet M 12
 35—43

J. B. M. RIDOUT,
 for Surveyor-General.
 Uva S. O. 23—1907

Notice under "The Waste Lands Ordinances of 1897, 1899, 1900, and 1903."

TAKE notice that unless within three months from the 13th day of September, 1907, the persons, if any, who claim any interest in the lands hereinafter mentioned or in any one or more of such lands or to some interest therein make claim in person or in writing to the said lands or any of them or to some interest therein to J. G. Fraser, Esq., Special Officer appointed under section 28 of "The Waste Lands Ordinances, 1897, 1899, 1900, and 1903," at his office at Hill House, Mutwal, Colombo :

Such Special Officer, in pursuance of the powers vested in him by the said Ordinances, will declare by writing under his hand that the said lands or such of them, as to which no claim has been made, are the property of the Crown.

J. G. FRASER,
Special Officer.

Description of the Lands referred to.

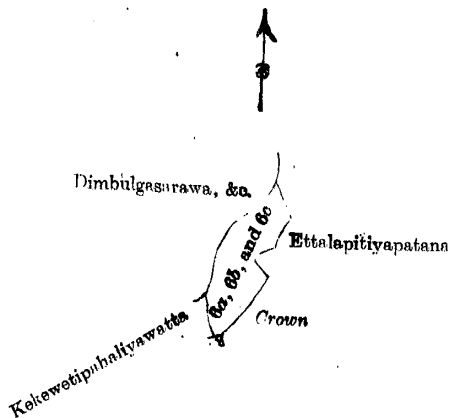
The following lots situated in the village of Ettalapitiya, in the Mahapalata korale of the Udukinda division, in the Province of Uva, as described in the annexed certified tracings :—

I.

Preliminary plan 26.

Lot.	Name of Land.	Extent.	
		A.	R. P.
6a ..	Mudumpitawatta	0	2 10
6b ..	Do.	0	1 5
6c ..	Do.	0	1 30
		<u>1</u>	<u>1 5</u>

and bounded as follows : on the north by Dimbulgasarawa, &c. (private), Ettalapitiyapatana belonging to the Crown ; on the east by Ettalapitiyapatana belonging to the Crown ; on the south by Ettalapitiyapatana belonging to the Crown, Kekewetipahaliyawatta (private) ; and on the west by Kekewetipahaliyawatta (private), Dimbulgasarawa, &c. (private).



Scale of 81 Chains to an Inch.

Situation : Ettalapitiya village in Mahapalata korale of Badulla District.

Preliminary plan 26.

Lot.	Name of Land.	Extent.	
		A.	R. P.
6a ..	Mudumpitawatta	0	2 10
6b ..	Do.	0	1 5
6c ..	Do.	0	1 30
		<u>1</u>	<u>1 5</u>

Field sheet M₃₆₋₄₄ 12

Surveyor-General's Office,
Colombo, August 20, 1907.

J. B. M. RIMOUT,
for Surveyor-General.

II.

Preliminary plan 26.

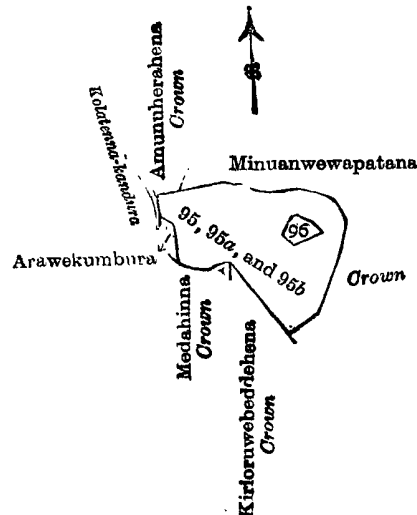
Lot.	Name of Land.	Extent.		
		A.	R.	P.
95	Kahatagahawatta	1	3	37
95a	Dambakotawagurewatta	0	1	25
95b	Dambakotawagurehena	0	2	20
		3	0	2

and bounded as follows : on the north by Amunuherahena declared Crown under the Waste Lands Ordinance, Minuwanwewapatana belonging to the Crown ; on the east by Minuwanwewapatana belonging to the Crown ; on the south by Kirioruwebeddehena belonging to the Crown, Medahinna belonging to the Crown ; and on the west by Arawekumbura sold by Crown, the Kolatennakandura.

NOTE.—The following lot lying within the above boundaries is excluded from this order, and its extent of 15 perches is not included in the acreage of 3 acres and 2 perches given above :—

Preliminary plan 26.

Lot.	Name of Land.	Extent.		
		A.	R.	P.
96	Medahena-arawa (T. P. 238,717)	0	0	15



Scale of 8 Chains to an Inch.

Situation : Etalapitiya village in Mahapalata korale of Badulla District.

Preliminary plan 26.

Lot.	Name of Land.	Extent.		
		A.	R.	P.
95	Kahatagahawatta	1	3	37
95a	Dambakotawagurewatta	0	1	25
95b	Dambakotawagurehena	0	2	20
		3	0	2
<i>Lot excluded.</i>				
96	Medahena-arawa (T. P. 238,717)	0	0	15

Field sheet M ¹² 36—44

Surveyor-General's Office,
Colombo, August 20, 1907.
2,836

J. B. M. RIMOUT,
for Surveyor-General.
Uva S. O. 24—1907

Notice under "The Waste Lands Ordinances of 1897, 1899, 1900, and 1903."

TAKE notice that unless within three months from the 13th day of September, 1907, the persons, if any, who claim any interest in the lands hereinafter mentioned or in any one or more of such lands make claim in person or in writing to the said lands or any of them or to some interest therein to J. G. Fraser, Esq., Special Officer appointed under section 28 of "The Waste Lands Ordinances, 1897, 1899, 1900, and 1903," at his office at Hill House, Mutwal, Colombo :

Such Special Officer, in pursuance of the powers vested in him by the said Ordinances, will declare by writing under his hand that the said lands or such of them, as to which no claim has been made, are the property of the Crown.

J. G. FRASER,
Special Officer.

Description of the Lands referred to.

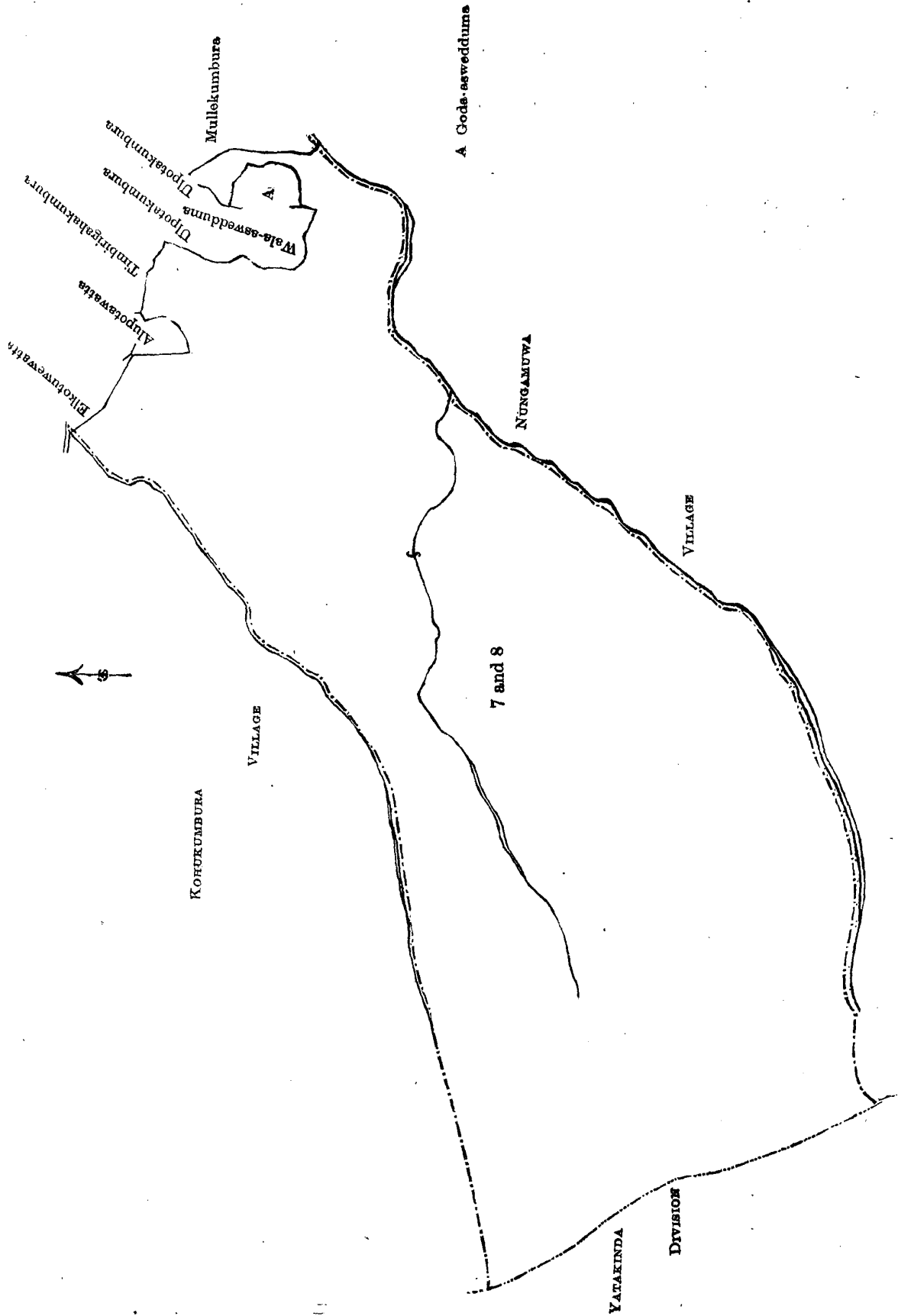
The following lots situated in the village of Alupota, in the Medagam pattu korale of the Wellassa division, in the Province of Uva, as described in the annexed certified tracing :—

Preliminary plan 140.

Lot.	Name of Land.	Extent.		
		A.	R.	P.
7	Iriyagahamedahenyaya, Welendedikhenyaya, Netotakumbureaskanatta, Alupotahena	74	1	39
8	Wewelgomana, Dikhenetalawa, Walahenetalawa, Walahenemukalana	61	0	0
		135	1	39

and bounded as follows : on the north by the village limit of Kohukumbura ; on the east by Elkotuwewatta claimed by Elkotuwegedara Heen Appu, Alupotawatta claimed by M. A. Pieris, Timbirigahakumbura claimed by ditto, Ulpotakumbura claimed by Kinnarabowa Pansala, Wala-assedduma claimed by M. A. Pieris, Goda-assedduma claimed by Sudu Banda Korala, Ulpotakumbura claimed by Kinnarabowa Pansala, Mulekumbura claimed by M. A. Pieris, the village limit of Nugamure ; on the south by the village limit of Nugamure ; and on the west by the limit of the Yatikinda division.

[For Tracing see page 1069.]



Scale of 8 Chains to an Inch.

D 6

Situation : Alutpota village in Medagam pattu korale.

Preliminary plan 140.

Lot.	Name of Land.	Extent.	
		A.	R. P.
7 ..	Iriyagahamedahenyaya, Welendedikhenyaya, Netotakumbureaskanatta, Alupotahena	74	1 39
8 ..	Wewelgomana, Dikhenetalawa, Walahenetalawa, Walahenemukalana	61	0 0
		135	1 30

Sheets M ³₅₃₋₆₁, M ³₅₄₋₆₂, and M ⁸₆₋₁₄

Surveyor-General's Office,
Colombo, August 8, 1907.
2,837

J. B. M. RIDOUT,
for Surveyor-General.
Uva S. O. 25—1907