

# Ceylon Government Gazette

Published by Authority.

No. 6,207 — FRIDAY, SEPTEMBER 20, 1907.

PART I.—General: Minutes, Proclamations, Appointments, and General Government Notifications. | PART III.—Provincial Administration.  
 PART II.—Legal and Judicial. | PART IV.—Land Settlement.  
 PART V.—Mercantile, Marine, Municipal, Local, &c.

*Separate paging is given to each Part in order that it may be filed separately.*

## Part IV.—Land Settlement.

	PAGE		PAGE
Preliminary Notices	1071	Final Orders	—

### PRELIMINARY NOTICES.

#### Notice under "The Waste Lands Ordinances of 1897, 1899, 1900, and 1903."

TAKE notice that unless within three months from the 20th day of September, 1907, the persons, if any, who claim any interest in the lands hereinafter mentioned, or in any one or more of such lands, or to some interest therein, make claim in person or in writing to the said lands or any of them, or to some interest therein, to W. E. Wait, Esq., Special Officer appointed under section 28 of "The Waste Lands Ordinances, 1897, 1899, 1900, and 1903," at his office at Hill House, Mutwal, Colombo:

Such Special Officer, in pursuance of the powers vested in him by the said Ordinances, will declare by writing under his hand that the said lands or such of them, as to which no claim has been made, are the property of the Crown.

W. E. WAIT,  
Special Officer.

#### *Description of the Lands referred to.*

The following lots situated in the village of Waduwadaniya, in the West Giruwa pattu of the Hambatota District, in the Southern Province, as described in the annexed certified tracings:—

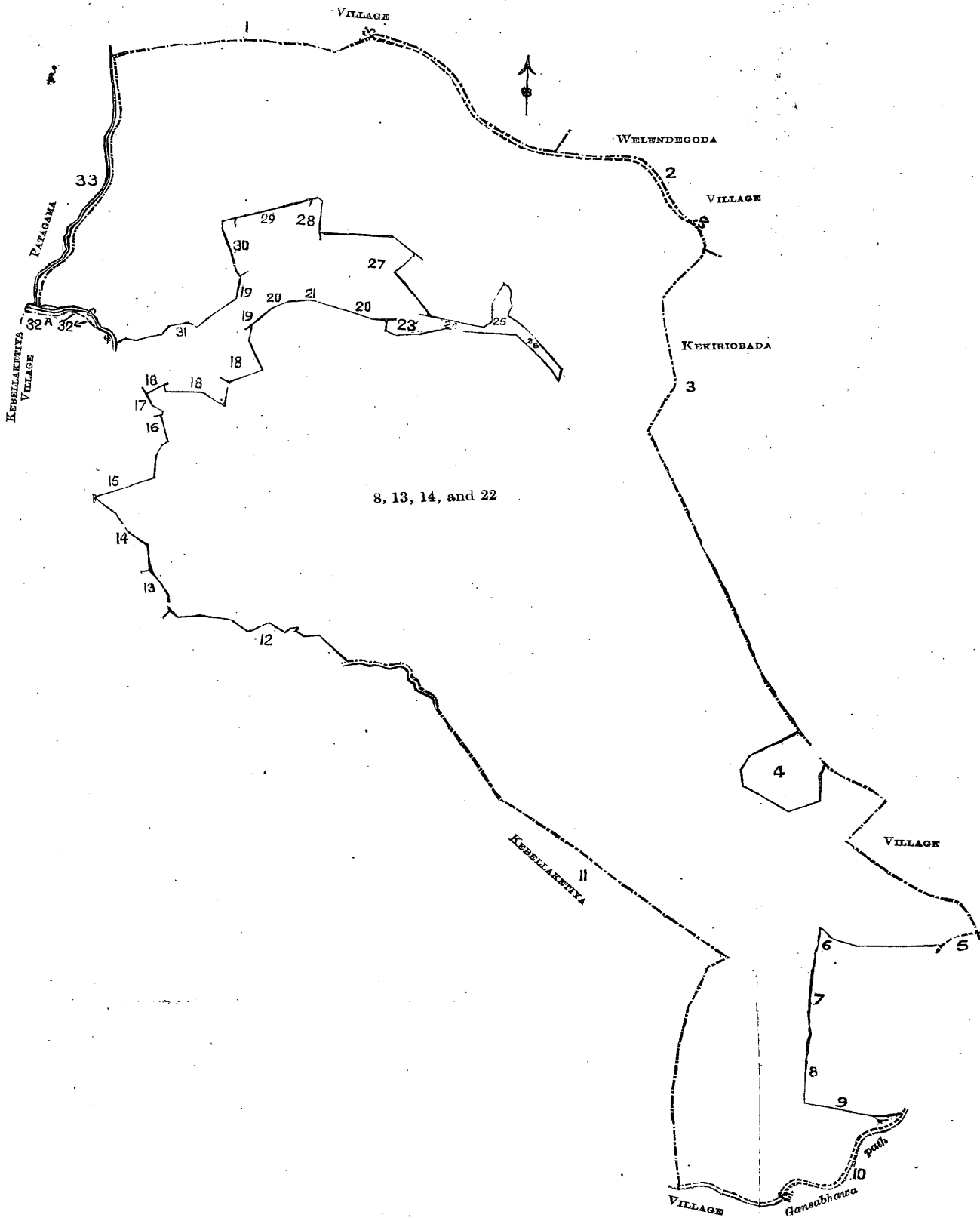
I.

#### Preliminary plan 223.

Lot.	Name of Land.	Extent.		
		A.	R.	P.
8	Horagahawalahena, Halgahahena, Dodangahahena, Thalakumburagawahena, Bulattantriyahena, Bakmigahahena, Munhenegoda, Munhenegodakella, Mahakumburagawahena, Baddeheraligahahena, Egodahawattehena, Ehelayagodellehena, Nakandehena, Talahena	184	3	32
13	Kahatagahahena	1	2	10
14	Do.	0	0	24
22	Paragaha ena, Godellaudahena, Indigahahena	8	2	16
		195	1	2

and bounded as follows: On the north by the village limit of Patagama, the village limit of Weladagoda; on the east by the village limit of Kekiriobada, Kospelamandiya claimed by Imbulehitiyagama Janis, the village limit of Kekiriobada; on the south by Lindagawawatta claimed by Senarat Arachchige Sabehany Vel-Vidane, Ihalawatta claimed by Gamachchige Loku Appu and others, Jambugahakoratuwa *alias* Alutgedarawatta claimed by Gamachchige Sabe Hami and others, Koratuwewatta claimed by Gamachchige Juwanis, Talahenewatta claimed by Gamachchige Loku Appu, a Gansabhawa path, the village limit of Kebellaketiya; on the west by the village limit of Kebellaketiya, Ihalaliyadda claimed by Gamachchige Juwanis, T. P. 207,875, Weralugasmulla *alias* Ihalakumbura claimed by Gamachchige Juwanis, Bakmigahahenekella belonging to the Crown, Kerawakbokkakumbura-atnaga claimed by Gamachchige Juwanis, Kerawakbokkedeniya claimed by Johan Hendrick Munasinhe and others, Pahalawatta claimed by Gamachchige Juwanis and others, Medakella claimed by Maddumage Don Janis, Rukattanegawakella claimed by ditto, Mahakumbura claimed by Gamachchige Don Juwan, Talagahayataliyadda claimed by Gamachchige Dingi Appu, Egodahawatta claimed by Maddumage Don Janis, Wattagawadeniya *alias* Dorahegedeniya claimed by Gamachchige Wattuhamy, Ehelayagodelledeniya (T. P. 207,871), Nakandahenedeniya (T. P. 207,872), Ehelayagodelledeniya (T. P. 207,871), Wattagawadeniya *alias* Dorahegedeniya claimed by Gamachchige Wattuhamy, Puhugahawatta claimed by Gamachchige Don Juwanis, T. P. 218,102, Udahawatta claimed by Johan Hendrick Munasinhe, Police Officer, T. P. 225,338, Medakella claimed by Maddumage Don Janis, Pahalamulla claimed by Gamachchige Juwanis, a stream, Karayalmandiya (T. P. 207,874), the village limit of Kebellaketiya, the village limit of Patagama.

[For Tracing see page 1073]



List of Boundaries.

- |   |   |  |
|---|---|--|
| 1 The village limit of Patagama                 | 13 T. P. 207,875                                | 25 T. P. 207,871                       |
| 2 Do. Weldegama                                 | 14 Werakgasmulla <i>alias</i> Ihalakumbura      | 26 T. P. 207,872                       |
| 3 Do. Kekiriobada                               | 15 Bakmigahahenekella, <i>Crown</i>             | 27 Puhugahawatta                       |
| 4 Kospelamandiya                                | 16 Korawakbokkekumbureatnaga                    | 28 T. P. 218,102                       |
| 5 Lindagawawatta                                | 17 Korawakbokkedeniya                           | 29 Udahawatta                          |
| 6 Ihalawatta                                    | 18 Pahalawatta                                  | 30 T. P. 225,338                       |
| 7 Jambughakoratuwa <i>alias</i> Alutgedarawatta | 19 Medakella                                    | 31 Pahalamulla                         |
| 8 Koratuwewatta                                 | 20 Rukkattanagawakella                          | 32 T. P. 207,874                       |
| 9 Talahonewatta                                 | 21 Mahakumbura                                  | 32a The village limit of Kebellaketiya |
| 10 Gansabhawa path                              | 22 Talagahayataliyadda                          | Patagama                               |
| 11 The village limit of Kebellaketiya           | 23 Egodahawatta                                 | 33 Do.                                 |
| 12 Ihalaliyadda                                 | 24 Wattagawa'loniya <i>alias</i> Dorahegedeniya |  |

Scale of 8 Chains to an Inch.

Situation : Waduwardeniya village in Giruwa Pattu West.

Preliminary plan 223.

Lot.	Name of Land.	Extent.		
		A.	R.	P.
8	Horagahawalehena, Halgahahena, Dodangahahena, Thalakumburagawahena, Bulattantriyahena, Bakmigahahena, Munhenegoda, Munhenegodakella, Mahakumburagawahena, Baddeheraligahahena, Egodahawattahena, Ehelayagodellehena, Nakandehena, Talahena	184	3	32
13	Kahatagahahena	1	2	10
14	Do.	0	0	24
22	Paragahahena, Godellaudahena, Indigahahena	8	2	16
		<u>195</u>	<u>1</u>	<u>2</u>

Field sheets O<sup>15</sup><sub>53-61</sub> and O<sup>15</sup><sub>54-62</sub>

Surveyor-General's Office,  
Colombo, July 8, 1907.

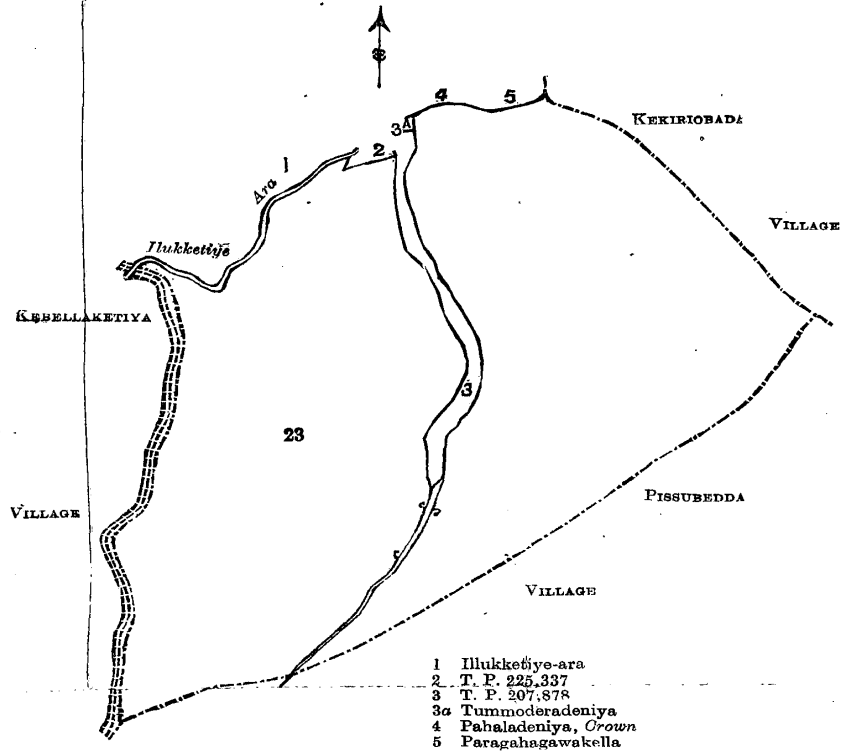
J. B. M. RIDOUT,  
for Surveyor-General.

II

Preliminary plan 223.

Lot.	Name of Land.	Extent.		
		A.	R.	P.
23	Limawelhena, Dachchalandehena, Tumodarahena, Tholkandehena, Wanameegahahena, Udakoratuwehena, Tholkandehenewewa, Lindagawahena	67	2	16

and bounded as follows : on the north by the Ilukketiye-ara, T. P. 225,337, T. P. 207,878, Tummodaradeniya claimed by Karachi Silva, Pahaladeniya belonging to the Crown, Paragahagawakella claimed by Senarat Arachhige Sabehamy Vel-Vidane ; on the east by the village limit of Kekiriobada ; on the south by the village limit of Pissubedda ; on the west by the village limit of Kebellaketiya.



Scale of 8 Chains to an Inch.

Situation: Waduwardeniya village in Giruwa Pattu West.

Preliminary plan 223.

Lot.	Name of Land.	Extent.	
		A.	R. P.
23	Limawelhena, Dachehalandehena, Tumodarahena, Tholkandehena, Wanameegahahena, Udakoratuwehena, Tholkandehenewewa, Lindagawahena	67	2 16

Field sheets O<sub>53</sub><sup>15</sup>—61 and O<sub>54</sub><sup>15</sup>—62

Surveyor-General's Office,  
Colombo, July 6, 1907.

J. B. M. RIDOUT,  
for Surveyor-General.

2,838

Hambantota S. O. 16—1907

**Notice under "The Waste Lands Ordinances of 1897, 1899, 1900, and 1903."**

TAKE notice that unless within three months from the 20th day of September, 1907, the persons, if any, who claim any interest in the lands hereinafter mentioned or in any one or more of such lands make claim in person or in writing to the said lands or any of them or to some interest therein to J. G. Fraser, Esq., Special Officer appointed under section 28 of "The Waste Lands Ordinances, 1897, 1899, 1900, and 1903," at his office at Hill House, Mutwal, Colombo:

Such Special Officer, in pursuance of the powers vested in him by the said Ordinances, will declare by writing under his hand that the said lands or such of them, as to which no claim has been made, are the property of the Crown.

J. G. FRASER,  
Special Officer.

*Description of the Lands referred to.*

The following lots situated in the village of Welikumbura, in the Dambadeni Udukaha Korale West of the Dambadeni hatpattu of the Kurunegala District, in the North-Western Province, as described in the annexed certified tracings:—

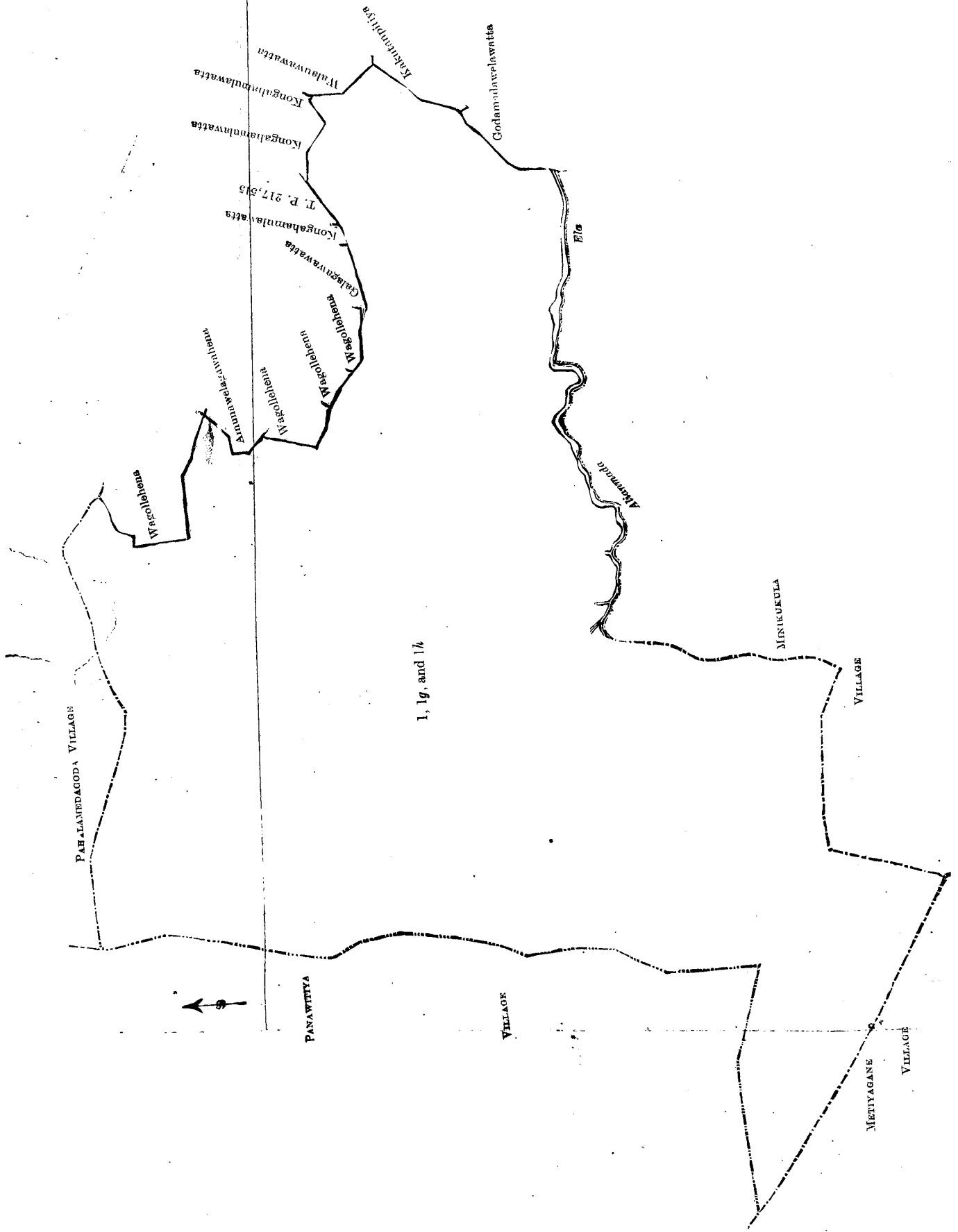
I.

Preliminary plan 231.

Lot.	Name of Land.	Extent.	
		A.	R. P.
1	Kiriwanemukalana, Wagollemukalana, Madette-	179	3 20
1g	mukalana	41	2 16
1h	Wagalla	1	0 20
	Wagalla (stream reservation)		
		222	2 16

and bounded as follows: on the north by the village limit of Pahalamedagoda, Wagollehena claimed by Kuruharagedara Attadassa Unnanse and others, Amunawelagawahena claimed by Senanayaka Mudiyansele Ukku Banda, Wagollehena claimed by ditto, Galagawawatta claimed by ditto, Kongahamulawatta claimed by ditto, T. P. 217,515, Kongahamulawatta claimed by Senanayaka Mudiyansele Ukku Banda, Kongahamulawatta claimed by Senanayaka Mudiyansele Ranhami and others; on the east by Walawwawatta claimed by Atapattu Mudiyansele Dingiri Banda, Kakutanpitiya sold by Crown to Antoni Rodrigo Babapulle, Godamadawelawatta sold by Crown to Selaperuna-achchillage Silindahami; on the south the Alianmada-ela, the village limit of Minikukula, the village limit of Metiyagama; on the west by the village limit of Panawetiya.

[For Tracing see page 1076.]



1, 1g, and 1h

Scale of 8 Chains to an Inch.

Situation : Welikumbura village in Dambadeni Udukaha Korale West of Kurunegala District.

Preliminary plan 231.

Lot.	Name of Land.	Extent.	
		A.	R. P.
1 ..	Kiriwanemukalana, Wagollemukalana, Madette-mukalana .. .. .	179	3 20
1g ..	Wagalla .. .. .	41	2 16
1h ..	Wagalla (stream reservation) .. .. .	1	0 20
		<u>222</u>	<u>2 16</u>

Field sheets I <sup>18</sup> 19—27 and I <sup>18</sup> 20—28

Surveyor-General's Office,  
Colombo, August 9, 1907.

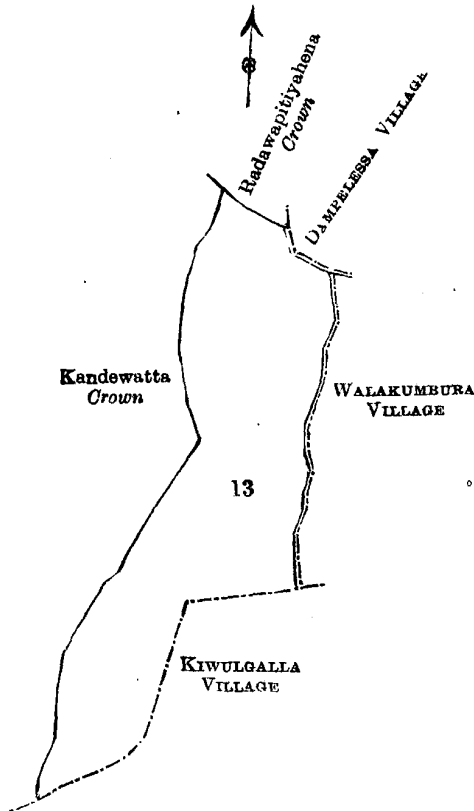
J. B. M. RIDOUT,  
for Surveyor-General.

II.

Preliminary plan 231.

Lot.	Name of Land.	Extent.	
		A.	R. P.
13 ..	Kuratikanda .. .. .	13	1 0

and bounded as follows : on the north by Radawapitiyahena belonging to Crown, the village limit of Dampellessa ; on the east by the village limit of Walakumbura ; on the south by the village limit of Kiwulgalla ; on the west by Kandewatta belonging to Crown.



Scale of 8 Chains to an Inch.

Situation : Welikumbura in Dambadeni Udukaha Korale West in Kurunegala District.

Preliminary plan 231.

Lot.	Name of Land.	Extent.	
		A.	R. P.
13 ..	Kuratikanda .. .. .	13	1 0

Field sheet I <sup>18</sup> 20—28

Surveyor-General's Office,  
Colombo, August 9, 1907.

J. B. M. RIDOUT,  
for Surveyor-General.  
Kurunegala S. O. 25—1907

**Notice under "The Waste Lands Ordinances of 1897, 1899, 1900, and 1903."**

TAKE notice that unless within three months from the 20th day of September, 1907, the persons, if any, who claim any interest in the lands hereinafter mentioned or in any one or more of such lands make claim in person or in writing to the said lands or any of them or to some interest therein to W. E. Wait, Esq., Special Officer appointed under section 28 of "The Waste Lands Ordinances, 1897, 1899, 1900, and 1903," at his office at Hill House, Mutwal, Colombo :

Such Special Officer, in pursuance of the powers vested in him by the said Ordinances, will declare by writing under his hand that the said lands or such of them, as to which no claim has been made, are the property of the Crown.

W. E. WARR,  
Special Officer.

*Description of the Lands referred to.*

The following lots situated in the village of Konwewa, in the Timbiriwe tulana of the Eppawala korale of the Nuwaragam palata, in the North-Central Province, as described in the annexed certified tracing :—

Preliminary plan 380.

Lot.	Name of Land.	Extent.		
		A.	R.	P.
1	Konwewakele	366	1	30
1a	Kandegamakele	6	0	0
1b	Do.	0	2	38
1c	Konwewakele	3	2	23
2	Konwewalanda	10	0	20
2a	Do.	1	1	10
2b	Do.	1	2	26
2c	Do.	0	1	14
7	Konwewakele	0	0	6
9	Do.	58	2	12
9b½	Wewapahalalanda (P. P. 2,326/7,209)	0	3	28
9c1	(P. P. 2,186/6,630 and 1,531/4,729)	1	1	16
9e	Konwewakele	0	3	16
9h	Paranamaligawa	0	1	23
9i	Konwewakele	0	3	4
9j	Do.	0	2	25
9d	Konwewatisbamba	1	3	36½
9d1	Konwewapabamba	0	0	16
10a	Konwewawelidama	0	1	20
10ha	P. P. 2,515/7,912 (Migahakumbura)	0	2	30
10n	Konwewatisbamba	0	3	8
10o	Welaiynekele	1	1	20
10p	Konwewakele	1	0	10
10q	Do.	0	1	0
10r	Konwewakele <i>alias</i> Palugahalanda	0	2	36
10t	Konwewakele	0	3	0
11	Do.	21	3	38
11b	Do.	0	0	12
11c	Do.	0	1	16
11d	Do.	2	2	8
		486	3	26½

and bounded as follows : on the north by the village limit of Aliawetunawewa, the village limit of Rotawewa on the east by the village limit of Amunukola, the village limit of Eppawala ; on the south by the village limit of Eppawala ; on the west by the pinpara from Eppawala to Anuradhapura.

NOTE.—The following lots lying within the above boundaries are excluded from this notice, and the aggregate acreage of 324 acres 2 roods and 8½ perches is not included in the acreage of 486 acres 3 roods and 26 perches given above :—

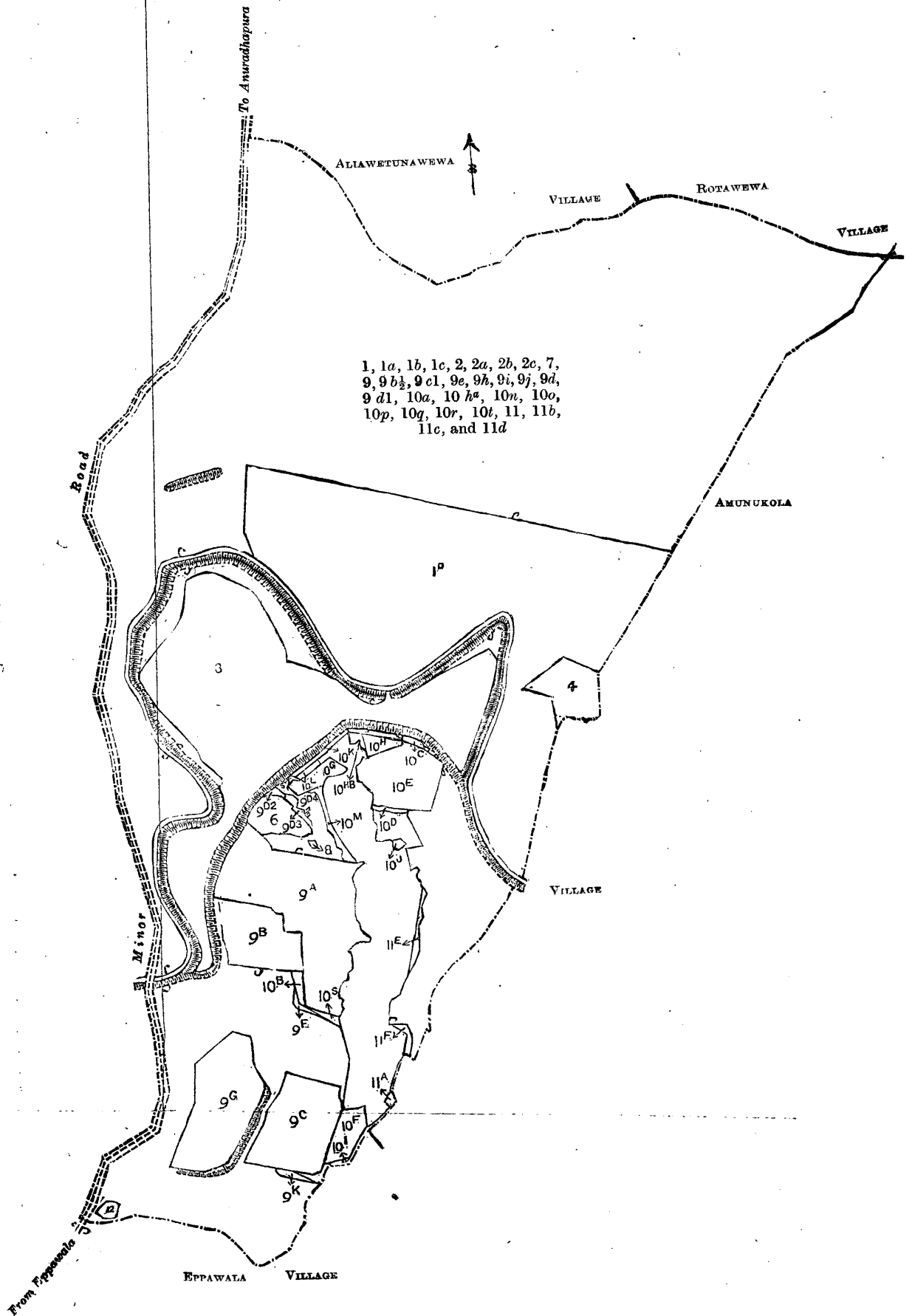
Preliminary plan 380.

Lot.	Name of Land.	Extent.		
		A.	R.	P.
1d	Konwewakele	121	1	0
3	Konwewa	76	0	15
4	Konwewahena	5	0	22
5	Alutwatta	0	0	15
6	Konwewegangoda	3	3	0
8	Alutwatta	0	0	11
9a	T. Ps. 169,020, 169,635, 174,028, 174,029, 174,031, and 186,845	25	2	21
9b	T. P. 215,095	8	1	10
9c	P. P. 2,186/6,631 and P. P. 1,531/4,730	12	1	11
9f	Konwewawela	0	0	30
9g	Ganwowa	14	3	0
9k	Ganwewawela	0	2	10
9d2	Ukkuralawatta	0	0	23



Lot.	Name of Land.	Extent.		
		A.	R.	P.
9d3	Gammedda	0	1	14
9d4	Dewale	0	0	2½
10	Konwewawela	36	0	0
10b	Do.	0	1	25
10c	Do.	0	0	27
10d	Do.	0	0	35
10e	T. Ps. 171,744, 171,745, 171,751, and 191,922	9	3	29
10f	T. P. 171,449	2	3	15
10g	T. Ps. 460,676 and 179,164	1	1	36
10h	T. P. 220,281	0	3	33
10hb	P. P. 2,515/7,913	0	1	2
10i	Konwewawela	0	0	6
10j	Siyambalagakumbura (T. P. 220,889)	0	0	32
10k	Konwewapashamba	0	2	8
10l	Konwewawela	0	1	0
10m	Do.	0	2	12
10s	Do.	0	1	12
11a	Do.	0	0	12
11e	Do.	0	2	16
11f	Do.	0	1	14
12	Konwewamipitiya	0	2	30
		324	2	8½

[For Tracing see page 1080.]



Scale of 16 Chains to an Inch.

Situation : Konwewa village in Timbiriwe tulana of Eppawala korale.  
Preliminary plan 380.

Lot.	Name of Land.	Extent.		
		A.	R.	P.
1	Konwewakele	366	1	30
1a	Kandegamakele	6	0	0
1b	Do.	0	2	38
1c	Konwewakele	3	2	28
2	Konwewalanda	10	0	20
2a	Do.	1	1	10
2b	Do.	1	2	26
2c	Do.	0	1	14
7	Konwewakele	0	0	6
9	Do.	58	2	12
9b $\frac{1}{2}$	Wewapahalanda (P. P. 2,326/7,209)	0	3	28
9c1	(P. P. 2,186/6,630 and 1,531/4,729)	1	1	16
9e	Konwewakele	0	3	16
9h	Paranamaligawa	0	1	23
9i	Konwewakele	0	3	4
9j	Do.	0	2	25
9d	Konwewatisbamba	1	3	36 $\frac{1}{2}$
9d1	Konwewapashamba	0	0	16
10a	Konwewelidama	0	1	20
10/a	P. P. 2,515/7,912 (Migahakumbura)	0	2	30
10n	Konwewatisbamba	0	3	8
10o	Welciynekele	1	1	20
10p	Konwewakele	1	0	10
10q	Do.	0	1	0
10r	Konwewakele <i>alias</i> Palugahalanda	0	2	36
10t	Konwewakele	0	3	0
11	Do.	21	3	38
11b	Do.	0	0	12
11c	Do.	0	1	16
11d	Do.	2	2	8
<i>Lots excluded.</i>		486	3	26 $\frac{1}{2}$
1d	Konwewakele	121	1	0
3	Konwewa	76	0	15
4	Konwewahena	5	0	22
5	Alutwatta	0	0	15
6	Konwewagangoda	3	3	0
8	Alutwatta	0	0	11
9a	T. Ps. 169,620, 169,635, 174,028, 174,029, 174,031 and 186,845	25	2	21
9b	T. P. 215,095	8	1	10
9c	P. P. 2,186/6,631 and P. P. 1,531/4,730	12	1	11
9f	Konwewawela	0	0	30
9g	Ganwewa	14	3	0
9k	Ganwewawela	0	2	10
9d2	Ukkuralawatta	0	0	23
9d3	Gammedda	0	1	14
9d4	Dewale	0	0	2 $\frac{1}{2}$
10	Konwewawela	36	0	0
10b	Do.	0	1	25
10c	Do.	0	0	27
10d	Do.	0	0	35
10e	T. Ps. 171,744, 171,745, 171,751, and 191,922	9	3	29
10f	T. P. 171,449	2	3	15
10g	T. Ps. 160,676 and 179,164	1	1	36
10h	T. P. 220,281	0	3	33
10hb	P. P. 2,515/7,913	0	1	2
10i	Konwewawela	0	0	6
10j	Siyambalagahakumbura (T. P. 220,889)	0	0	32
10k	Konwewapashamba	0	2	8
10l	Konwewawela	0	1	0
10m	Do.	0	2	12
10s	Do.	0	1	12
11a	Do.	0	0	12
11e	Do.	0	2	16
11f	Do.	0	1	14
12	Konwewaminipitiya	0	2	30
		324	2	8 $\frac{1}{2}$

## Notice under "The Waste Lands Ordinances of 1897, 1899, 1900, and 1903."

TAKE notice that unless within three months from the 20th day of September, 1907, the persons, if any, who claim any interest in the lands hereinafter mentioned or in any one or more of such lands make claim in person or in writing to the said lands or any of them or to some interest therein to W. E. Wait, Esq., Special Officer appointed under section 28 of "The Waste Lands Ordinances, 1897, 1899, 1900, and 1903," at his office at Hill House, Mutwal, Colombo :

Such Special Officer, in pursuance of the powers vested in him by the said Ordinances, will declare by writing under his hand that the said lands or such of them, as to which no claim has been made, are the property of the Crown.

W. E. WAIT,  
Special Officer.

## Description of the Lands referred to.

The following lots situated in the village of Timmagama, in the Elimeda tulana of the Eppawala korale of the Nuwaragam palata, in the North-Central Province, as described in the annexed certified tracing :—

## Preliminary plan 372.

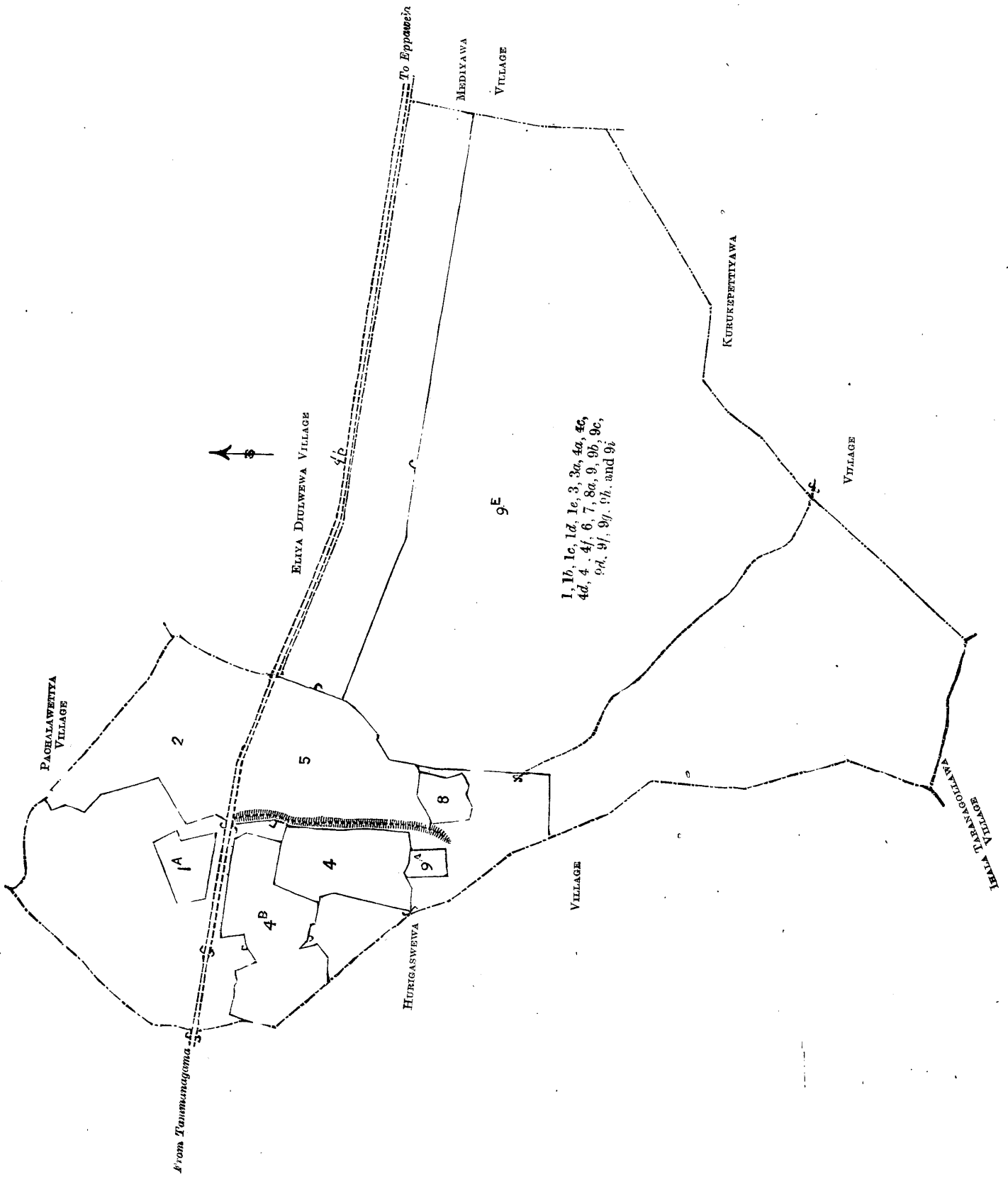
Lot.	Name of Land.	Extent.		
		A.	R.	P.
1	Timmagamamukalana	8	2	29
1b	Timmagamakele	1	1	26
1c	Timmagamamukalana	4	2	25
1d	Do.	0	3	28
1e	Timmagamatisbamba	0	1	2
3	Timmagamawelkatuwa	0	3	30
3a	Do.	0	2	10
4a	Timmagamawela	0	0	10
4c	Do.	0	0	7
4d	Timmagamawela	0	0	22
4e	Do.	0	1	26
4f	Timmagamapasbamba	0	2	8
6	Timmagamawelkatuwa	2	0	0
7	Timmagamatisbamba	0	3	12
8a	Do.	0	0	9
9	Timmagamahenyaya	36	3	12
9b	Timmagamapasbamba	0	3	0
9c	Timmagamatisbamba	0	1	4
9d	Timmagamahenyaya	1	3	26
9f	Do.	16	3	20
9g	Do.	3	1	8
9h	Timmagamaminipittaniya	0	2	0
9i	Timmagamapasbamba	0	0	15
		82	0	9

and bounded as follows ; on the north by the village limit of Pachalawetiya, the village limit of Eliya Diulwewa, (the road from Tammanagama to Eppawala) ; on the east by the village limit of Mediyawa, the village limit of Kurupepettiyawa ; on the south by the village limit of Ihala Taranagollawa ; on the west by the village limit of Hurigaswewa.

NOTE.—The following lots lying within the above boundaries are excluded from this notice, and no part of their aggregate acreage of 126 acres and 29 perches is included in the acreage of 82 acres and 9 perches given above :—

## Preliminary plan 372.

Lot.	Name of Land.	Extent.		
		A.	R.	P.
1a	Kapuhenkele (T. P. 188,013)	1	2	2
2	Timmagamawewa	10	2	30
4	Timmagamawela	4	2	4
4b	Timmagamawela (T. P. 155,382 and 186,875)	6	3	10
5	Timmagamawewa	9	2	35
8	Timmagamangoda	1	0	21
9a	Wattuakkara	0	2	7
9a	Timmagamahenyaya	91	1	0
		126	0	29



Situation : Timmagama village in Eppawala korale of Anuradhapura District.

Preliminary plan 372.

Lot.	Name of Land.	Extent.	
		A.	R. P.
1	Timmagamamukalana	8	2 29
1b	Timmagamakele	1	1 26
1c	Timmagamamukalana	4	2 25
1d	Do.	0	3 28
1e	Timmagamatisbamba	0	1 2
3	Timmagamawelkatuwa	0	3 30
3a	Do.	0	2 10
4a	Timmagamawela	0	0 10
4c	Do.	0	0 7
4d	Timmagamawela	0	0 22
4e	Do.	0	1 26
4f	Timmagamapasbamba	0	2 8
6	Timmagamawelkatuwa	2	0 0
7	Timmagamatisbamba	0	3 12
8a	Do.	0	0 9
9	Timmagamahenyaya	36	3 12
9b	Timmagamapasbamba	0	3 0
9c	Timmagamatisbamba	0	1 4
9d	Timmagamahenyaya	1	3 26
9f	Do.	16	3 20
9g	Do.	3	1 8
9h	Timmagamaminipittaniya	0	2 0
9i	Timmagamapasbamba	0	0 15
		<b>82</b>	<b>0 9</b>
<i>Lots excluded.</i>			
1a	Kapuhenkele (T. P. 188,013)	1	2 2
2	Timmagamawewa	10	2 30
4	Timmagamawela	4	2 4
4b	Timmagamawela (T. P. 155,382 and 186,875)	6	3 10
5	Timmagamawewa	9	2 35
8	Timmagamagangoda	1	0 21
9a	Wattuakkara	0	2 7
9e	Timmagamahenyaya	91	1 0
		<b>126</b>	<b>0 29</b>

Surveyor-General's Office,  
Colombo, August 12, 1907.

2,841

J. B. M. RIDOUT,  
for Surveyor-General.

Anuradhapura S. O. 88—1907

**Notice under "The Waste Lands Ordinances of 1897, 1899, 1900, and 1903."**

TAKE notice that unless within three months from the 20th day of September, 1907, the persons, if any, who claim any interest in the lands hereinafter mentioned or in any one or more of such lands make claim in person or in writing to the said lands or any of them or to some interest therein to W. E. Wait, Esq., Special Officer appointed under section 28 of "The Waste Lands Ordinances, 1897, 1899, 1900, and 1903," at his office at Hill House, Mutwal, Colombo :

Such Special Officer, in pursuance of the powers vested in him by the said Ordinances, will declare by writing under his hand that the said lands or such of them, as to which no claim has been made, are the property of the Crown.

W. E. WAIT,  
Special Officer.

*Description of the Lands referred to.*

The following lots situated in the village of Hurigaswewa, in the Elimeda tulana of the Eppawala korale of the Nuwaragam palata, in the North-Central Province, as described in the annexed certified tracing :—

## Preliminary plan 371.

Lot.	Name of Land.	Extent.		
		A.	R.	P.
1	Hurigaswewamukalana	50	1	14
1a	Minipitaniya	1	0	6
1b	Hurigaswewamukalana	9	1	25
1c	Do.	2	0	35
2a	Hurigaswewakele	4	0	36
2b	Do.	7	3	36
4	Wewkatuwa	1	1	2
4a	Do.	1	3	38
4b	Do.	8	3	0
6a	Hurigaswewawela	0	3	10
6e	Hurigaswewapasbamba	1	1	0
7	Hurigaswewatisbamba	1	1	14
7a	Hurigaswewapasbamba	0	1	0
8b	Hurigaswewatisbamba	0	1	10
8b3	Hurigaswewapasbamba	0	0	21
8d	Hurigaswewatisbamba	0	2	20
8e	Hurigaswewapasbamba	1	1	4
9	Godaluyaya	124	1	10
9a	Do.	2	2	20
9b	Do.	0	1	15
9d	Godaluyaya (Gangoda expansion)	4	0	24
9e	Hurigaswewapasbamba	2	0	4
9g	Godaluyaya (P. P. 2,465/7,654)	0	1	0
		226	3	24

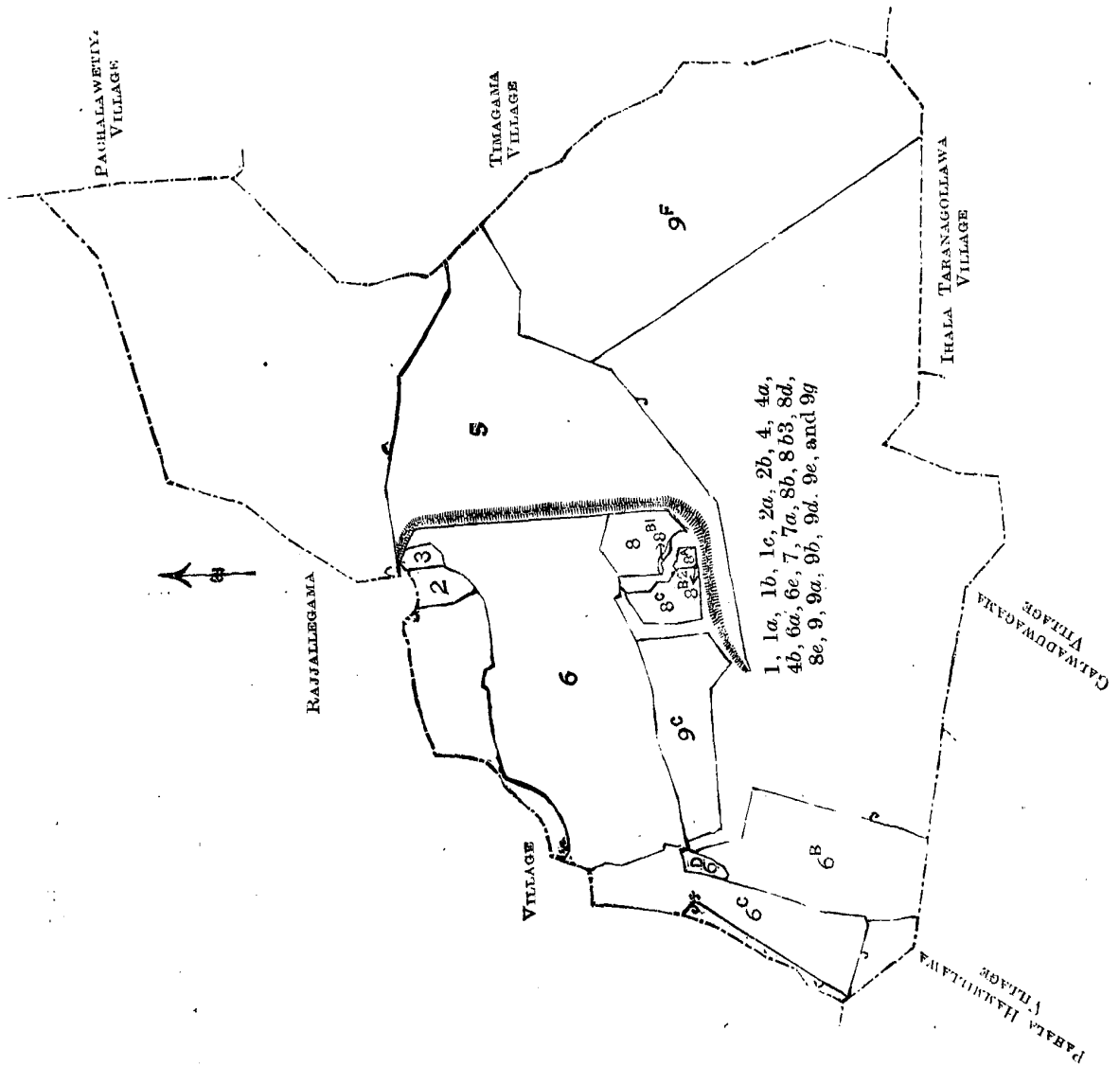
and bounded as follows : on the north by the village limit of Rajjallegama ; on the east by the village limit of Pachalawetiya, the village limit of Timnagama ; on the south by the village limit of Ihalataranagollawa, the village limit of Galwaduwasana, the village limit of Pahalahammillawa ; on the west by the village limit of Rajjallegama.

NOTE.—The following lots lying within the above boundaries are excluded from this notice, and their aggregate acreage of 205 acres and 25 perches is not included in the acreage of 226 acres 3 roods and 24 perches given above :—

## Preliminary plan 371.

Lot.	Name of Land.	Extent.		
		A.	R.	P.
2	Hurigaswewhena	1	2	8
3	Pansalawatta	0	3	10
5	Hurigaswewa	46	0	35
6	Hurigaswewawela	44	1	20
6b	Hurigaswewawela (T. Ps. 214,471 and 214,472)	17	0	38
6c	Hurigaswewawela (T. Ps. 141,859 and 162,949)	12	2	8
6d	Hurigaswewawela	0	2	30
8	Hurigaswewagammedda	3	2	27
8a	T. P. 161,221	0	1	25
8b1	Tisbambagawa-alutwatta	0	0	14
8b2	Akkarawattawedibina	0	0	6
8c	Rajjellagamammedda	2	2	8
9c	Godaluyaya (P. P. 2,465/7,652 and 7,653)	9	3	26
9f	Godaluyaya	65	0	10
		205	0	25

[For Tracing see page 1086.]



Scale of 16 Chains to an Inch.

Situation : Hurigaswewa village in Eppawala korale of Amuradhapura District.

Preliminary plan 371.

Lot.	Name of Land.	Extent.		
		A.	R.	P.
1	Hurigaswewamukalana	50	1	14
1a	Minipitaniya	1	0	6
1b	Hurigaswewamukalana	9	1	25
1c	Do.	2	0	35
2a	Hurigaswewakele	4	0	36
2b	Do.	7	3	36
4	Wewkatuwa	1	1	2
4a	Do.	1	3	38
4b	Do.	8	3	0
6a	Hurigaswewawela	0	3	10
6c	Hurigaswewapasbamba	1	1	0
7	Hurigaswewatisbamba	1	1	14
7a	Hurigaswewapasbamba	6	1	0
8b	Hurigaswewatisbamba	0	1	10
8b3	Hurigaswewapasbamba	0	0	21
8d	Hurigaswewatisbamba	0	2	20
8e	Hurigaswewapasbamba	1	1	4
9	Godaluyaya	124	1	10
9a	Do.	2	2	20
9b	Do.	0	1	15
9d	Godaluyaya (Gangoda expansion)	4	0	24
9e	Hurigaswewapasbamba	2	0	4
9g	Godaluyaya (P. P. 2,465/7,654)	0	1	0
		<b>226</b>	<b>3</b>	<b>24</b>



*Lots excluded.*

Lot.	Name of Land.	Extent.		
		A.	R.	P.
2	Hurigaswewahena	1	2	8
3	Pansalawatta	0	3	10
5	Hurigaswewa	46	0	35
6	Hurigaswewawela	44	1	20
6b	Hurigaswewawela (T. Ps. 214,471 and 214,472)	17	0	38
6c	Hurigaswewawela (T. Ps. 141,859 and 162,949)	12	2	8
6d	Hurigaswewawela	0	2	30
8	Hurigaswewagammedda	3	2	27
8a	T. P. 161,221	0	1	25
8b	Tisbambagawa-alutwatta	0	0	14
8b <sup>a</sup>	Akkarawattawedibima	0	0	6
8c	Rajjellagamagammedda	2	2	8
9c	Godaluyaya (P. P. 2,465/7,652 and 7,653)	9	3	26
9f	Godaluyaya	65	0	10
		205	0	25

Field sheets F <sup>14</sup> 34—42 and F <sup>14</sup> 35—43

Surveyor-General's Office,  
Colombo, August 12, 1907.

2,842

J. B. M. RIDOUT,  
for Surveyor-General.

Anuradhapura S. O. 89—1907

**Notice under "The Waste Lands Ordinances of 1897, 1899, 1900, and 1903."**

TAKE notice that unless within three months from the 20th day of September, 1907, the persons, if any, who claim any interest in the lands hereinafter mentioned or in any one or more of such lands make claim in person or in writing to the said lands or any of them or to some interest therein to W. E. Wait, Esq., Special Officer appointed under section 28 of "The Waste Lands Ordinances, 1897, 1899, 1900, and 1903," at his office at Hill House, Mutwal, Colombo:

Such Special Officer, in pursuance of the powers vested in him by the said Ordinances, will declare by writing under his hand that the said lands or such of them, as to which no claim has been made, are the property of the Crown.

W. E. WAIT,  
Special Officer.

*Description of the Lands referred to.*

The following lots situated in the village of Kolibendewa in the Pahalawewa tulana of the Kende korale of the Nuwaragampalata, in the North-Central Province, as described in the annexed certified tracing:—

Preliminary plan 472.

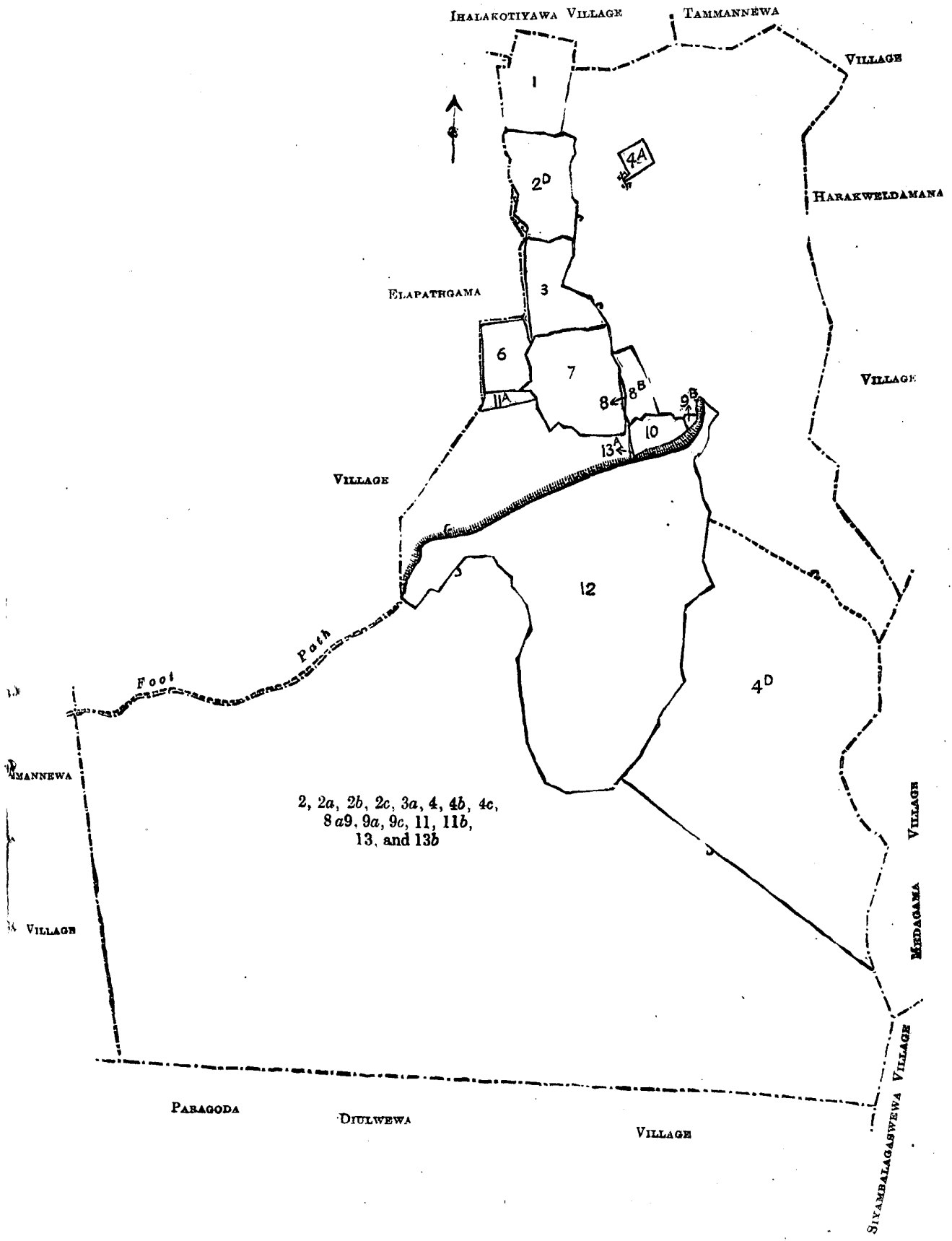
Lot.	Name of Land.	Extent.		
		A.	R.	P.
2	Kolibendewepuranawela (abandoned)	0	0	20
2a	Do.	0	0	28
2b	Do.	0	0	22
2c	Do.	0	0	10
3a	Kolibendewawela (P. P. 2,059/6,109)	0	0	36
4	Kolibendewekele	562	1	34
4b	Do.	3	0	0
4c	Do.	1	0	0
8a	Path reservation (P. P. 2,059/6,116)	0	0	27
9	Kolibendewetisbamba	2	0	15
9a	Do.	0	0	16
9c	Do.	0	0	30
11	Wekandapaulakele	19	2	32
11b	Do.	1	1	16
13	Wekandapaulahena	2	1	6
13b	Do.	0	2	0
		593	2	12

and bounded as follows: on the north by the village limit of Ihalakotiyawa, the village limit of Tammannewa; on the east by the village limit of Harakweldamana, the village limit of Medagama, the village limit of Siyambalagaswewa; on the south by the village limit of Paragodadiulwewa; on the west by the boundary of Nuwaragam korale, the village limit of Elapathgama.

NOTE.—The following lots lying within the above boundaries are excluded from this notice, and their aggregate acreage of 237 acres and 12 perches is not included in the acreage of 593 acres 2 roods and 12 perches given above :—

Preliminary plan 472.			Extent.		
Lot.	Name of Land.		A.	R.	P.
1	..	(T. Ps. 211,473 and 220,080)	9	0	0
2d	..	Kolibendewapuranawela (P. P. 2,059/N 133)	9	3	12
3	..	(T. Ps. 211,474, 224,789, 228,151, and 202,380)	7	1	35
4a	..	Minipitiyawatta	1	0	5
4d	..	Kolibendewakele	100	0	0
6	..	(T. P. 228,150)	5	0	28
7	..	Kolibendewapuranawela	13	1	27
8	..	Do.	0	0	6
8b	..	(T.P. 230,371)	2	3	12
9b	..	Gangoda	0	0	25
10	..	Do.	2	2	3
11a	..	Wekandapaula-akkari (P. P. 3,039/9,541)	1	0	34
12	..	Kolibendewewewa	84	1	13
13a	..	Gangoda	0	0	12
			237	0	12

[For Tracing see page 1089.]



Scale of 16 Chains to an Inch.

Situation : Kolibendewa village in Pahalawewa tulana of Kende korale.

Preliminary plan 472.

Lot.	Name of Land.	Extent.		
		A.	R.	P.
2	Kolibendewepuranawela (abandoned)	0	0	20
2a	Do.	0	0	28
2b	Do.	0	0	22
2c	Do.	0	0	10
3a	Kolibendewawela (P. P. 2,059/6,109)	0	0	36
4	Kolibendewekele	562	1	34
4b	Do.	3	0	0
4c	Do.	1	0	0
8a	Path reservation (P. P. 2,059/6,116)	0	0	27
9	Kolibendewetisbamba	2	0	15
9a	Do.	0	0	16
9c	Do.	0	0	30
11	Wekandapaulakele	19	2	32
11b	Do.	1	1	16
13	Wekandapaulahena	2	1	6
13b	Do.	0	2	0
		<b>593</b>	<b>2</b>	<b>12</b>

Lots excluded.

1	(T. Ps. 211,473 and 220,080)	9	0	0
2d	Kolibendewapuranawela (P. P. 2,059/N 133)	9	3	12
3	(T. Ps. 211,474, 224,789, 228,151, and 202,380)	7	1	35
4a	Minipitiyawatta	1	0	5
4d	Kolibendewakele	100	0	0
6	(T. P. 228,150)	5	0	28
7	Kolibendewapuranawela	13	1	27
8	Do.	0	0	6
8b	(T. P. 230,371)	2	3	12
9b	Gangoda	0	0	25
10	Do.	2	2	3
11a	Wekandapaula-akkari (P. P. 3,039/9,541)	1	0	34
12	Kolibendewewewa	84	1	13
13a	Gangoda	0	0	12
		<b>237</b>	<b>0</b>	<b>12</b>

Field sheets C<sub>52-60</sub><sup>24</sup>, C<sub>53-61</sub><sup>24</sup>, F<sub>4-12</sub><sup>4</sup>, and F<sub>5-13</sub><sup>4</sup>

Surveyor-General's Office,  
Colombo, August 21, 1907.  
2,843

J. B. M. RIDOUT,  
for Surveyor-General.  
Anuradhapura S. O 90—1907

Notice under "The Waste Lands Ordinances of 1897, 1899, 1900, and 1903."

TAKE notice that unless within three months from the 20th day of September, 1907, the persons, if any, who claim any interest in the lands hereinafter mentioned or in any one or more of such lands or to some interest therein make claim in person or in writing to the said lands or any of them or to some interest therein to W. E. Wait, Esq., Special Officer appointed under section 28 of "The Waste Lands Ordinances, 1897, 1899, 1900, and 1903," at his office at Hill House, Mutwal, Colombo :

Such Special Officer, in pursuance of the powers vested in him by the said Ordinances, will declare by writing under his hand that the said lands or such of them, as to which no claim has been made, are the property of the Crown.

W. E. WAIT,  
Special Officer.

*Description of the Lands referred to.*

The following lots situated in the village of Kumbukgahawewa, in the Ihala Medagandahe tulana of the Nuwaragam korale of the Nuwaragam palata, in the North-Central Province, as described in the annexed certified tracing:—

## Preliminary plan 299.

Lot.	Name of Land.	Extent.		
		A.	R.	P.
1	Kumbukgahawewakele	317	1	29
1b	Do.	39	3	8
1c	Do.	3	2	23
1e	Kumbukgahawewapasbamba	1	1	28
1f	Kumbukgahawewakele	3	3	20
3	Do.	176	3	0
3d	Do.	1	3	24
3e	Kumbukgahawewapasbamba	1	2	0
5	Kumbukgahawewatisbamba	2	3	17
5a	Kumbukgahawewapasbamba	0	1	3
8	Kumbukgahawewaowita	1	1	4
8a	Kumbukgahawewapasbamba	0	1	31
9	Ambagahawatta	0	0	10
9a	Ambagahawewapasbamba	0	0	5
13	Kumbukgahawewahena	7	0	0
14	Do.	0	3	0
		<b>559</b>	<b>0</b>	<b>2</b>

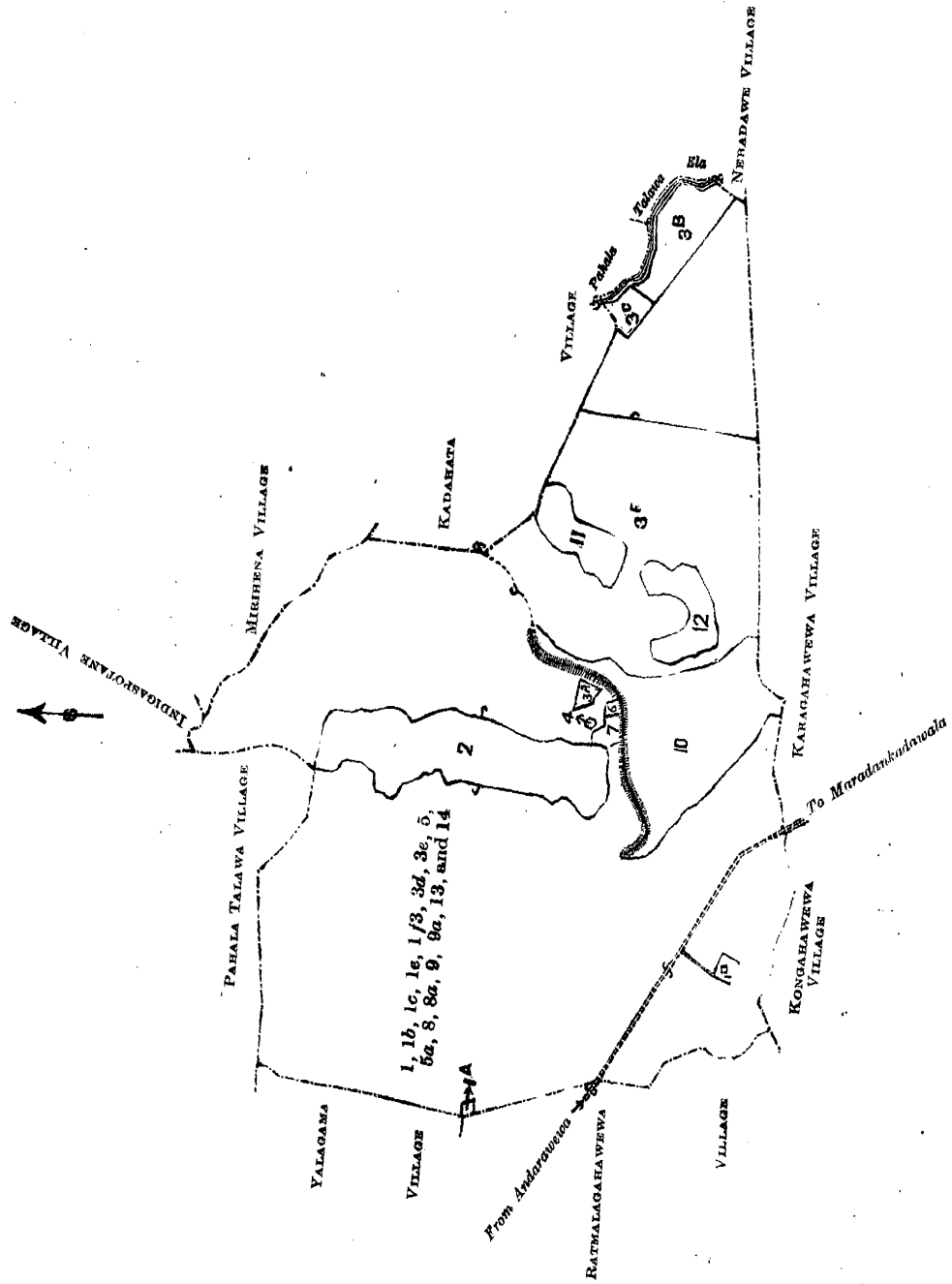
and bounded as follows: on the north by the village limit of Pahala Talawa, the village limit of Indigaspotane; on the east by the village limit of Mirihenegama, the village limit of Kadhata, the village limit of Nabadawa; on the south by the village limit of Karagahawewa, the village limit of Kongahawewa; on the west by the village limit of Ratmalagahawewa, the village limit of Yalagama.

NOTE.—The following lots lying within the above boundaries are excluded from this notice, and their aggregate acreage of 241 acres 1 rood and 39 perches is not included in the acreage of 559 acres and 2 perches given above:—

## Preliminary plan 299.

Lot.	Name of Land.	Extent.		
		A.	R.	P.
1a	Ratmalagahawewaminipittaniya	0	1	35
1d	Ratmalagahawewakele	1	0	22
2	Kumbukgahawewakumbura	43	1	5
3a	(T.P. 153,421)	0	3	32
3b	(T.P. 213,128)	13	1	20
3c	(T.P. 214,081)	3	2	15
3f	Kumbukgahawewakele	108	3	15
4	Palugahawatta	0	0	30
6	Ambagahawatta	0	1	30
7	Karantagewatta	1	3	0
10	Kumbukgahawewa	46	3	10
11	Kumbukgahawewahena	10	1	10
12	Do.	10	1	15
		<b>241</b>	<b>1</b>	<b>39</b>

[For Tracing see page 1092.]



Scale of 24 Chains to an Inch.

Situation : Kumbukgahawewa village in Ihala Medagandahe tulana of Nuwaragam korale.

## Preliminary plan 299.

Lot.	Name of Land.	Extent.		
		A.	R.	P.
1	Kumbukgahawewakele	317	1	29
1b	Do.	39	3	8
1c	Do.	3	2	23
1e	Kumbukgahawewapasbamba	1	1	28
1f	Kumbukgahawewakele	3	3	20
3	Do.	176	3	0
3d	Do.	1	3	24
3e	Kumbukgahawewapasbamba	1	2	0
5	Kumbukgahawewatisbamba	2	3	17
5a	Kumbukgahawewapasbamba	0	1	3
8	Kumbukgahawewaowita	1	1	4
8a	Kumbukgahawewapasbamba	0	1	31
9	Ambagahawatta	0	0	10
9a	Ambagahawewapasbamba	0	0	5
13	Kumbukgahawewahena	7	0	0
14	Do.	0	3	0
		<b>559</b>	<b>0</b>	<b>2</b>
<i>Lots excluded.</i>				
1a	Ratmalagahawewaminipittaniya	0	1	35
1d	Ratmalagahawewakele	1	0	22
2	Kumbukgahawewakumbura	43	1	5
3a	(T.P. 153,421)	0	3	32
3b	(T.P. 213,128)	13	1	20
3c	(T.P. 214,081)	3	2	15
3f	Kumbukgahawewakele	108	3	15
4	Palugahawatta	0	0	30
6	Ambagahawatta	0	1	30
7	Karantagewatta	1	3	0
10	Kumbukgahawewa	46	3	10
11	Kumbukgahawewahena	10	1	10
12	Do.	10	1	15
		<b>241</b>	<b>1</b>	<b>39</b>

Field sheets: F<sup>8</sup><sub>40-48</sub>, F<sup>9</sup><sub>33-41</sub>, F<sup>8</sup><sub>5-64</sub>, and F<sup>9</sup><sub>49-57</sub>

Surveyor-General's Office,  
Colombo, August 19, 1907.

2,844

J. B. M. RIDOUT,  
for Surveyor-General.

Anuradhapura S. O. 91—1907

**Notice under "The Waste Lands Ordinance of 1897, 1899, 1900, and 1903."**

TAKE notice that unless within three months from the 20th day of September, 1907, the persons, if any, who claim any interest in the lands hereinafter mentioned or in any one or more of such lands or to some interest therein make claim in person or in writing to the said lands or any of them or to some interest therein to W. E. Wait, Esq., Special Officer appointed under section 28 of "The Waste Lands Ordinances, 1897, 1899, 1900, and 1903," at his office at Hill House, Mutwal, Colombo:

Such Special Officer, in pursuance of the powers vested in him by the said Ordinances, will declare by writing under his hand that the said lands or such of them, as to which no claim has been made, are the property of the Crown.

W. E. WAIT,  
Special Officer.

## Description of the Lands referred to.

The following lots situated in the village of Galkadawala, in the Galkadawala tulana of the Nuwaragam korale of the Nuwaragam palata, in the North-Central Province, as described in the annexed certified tracing:—

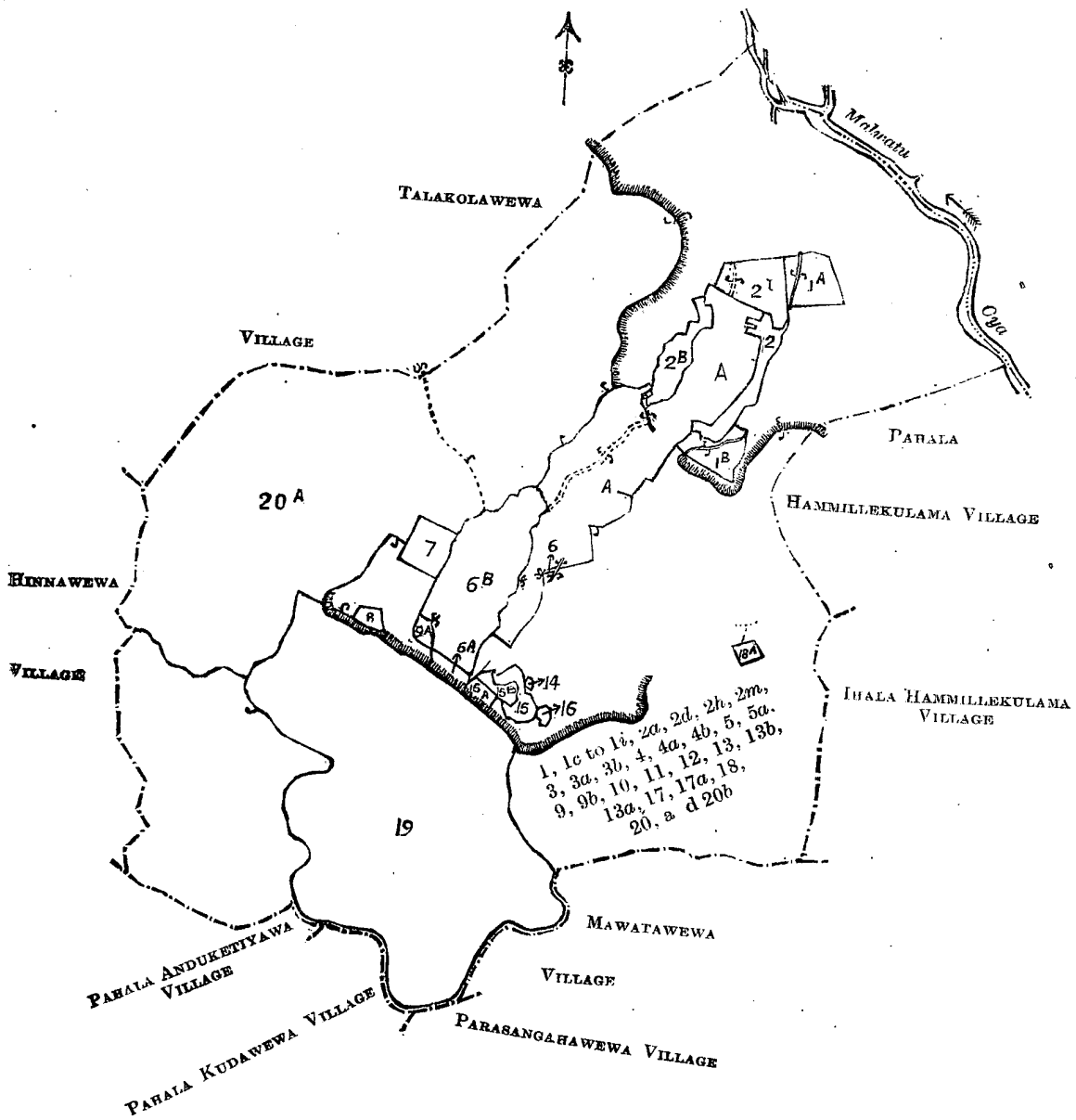
Lot.	Name of Land.	Extent.	
		A.	R. P.
1	Galkadawalamukalana	251	0 35
1e	Path reservation (P. P. 3,032/9,516)	0	1 0
1d	Path reservation (P. P. 3,032/9,514)	0	0 36
1e	Galkadawalamukalana	0	1 14
1f	Do.	0	2 32
1g	Pahalawelalihalaelapata	0	0 24
1h	Do.	0	2 0
1i	Do.	0	0 12
2a	Pahalawela	0	1 30
2d	Do.	1	0 20
2h	Do.	0	1 35
2m	Pahalawelagawahena (P. P. 1,683/5,095½)	0	1 15
3	Pahalawelahena	0	2 5
3a	Do.	0	0 7
3b	Do.	0	0 29
4	Akkarehena	1	1 8
4a	Do.	0	1 24
4b	Do.	0	2 12
5	Do.	0	0 19
5a	Do.	0	0 3
9	Wekandapaulakele	1	0 26
9b	Do.	0	1 35
10	Welagawahena	0	0 8
11	Do.	1	0 24
12	Kolakamata	0	1 27
13	Galkadawalatisbamba	6	2 38
13b	Galkadawalapabamba	0	3 10
13a	Galkadawalatisbamba	0	0 7
17	Galkadawalahenyaya	270	0 23
17a	Do.	4	3 37
18	Galkadawalamukalana	67	3 8
20	Galkadawalahenyaya	303	0 20
20b	Do.	1	0 30
		917	0 13

and bounded as follows: on the north by the village limit of Talakolawewa, the boundary of Kende korale (the Malwatu-oya); on the east by the village limit of Pahalalamullekulama, the village limit of Ihalaham-millekulama; on the south by the village limit of Mawatawewa, the village limit of Parasangahawewa, the village limit of Pahalakudawewa, the village limit of Pahala-anduketiya; on the west by the village limit of Hinawewa.

NOTE.—The following lots lying within the above boundaries are excluded from this notice, and their aggregate acreage of 674 acres 3 roods and 22·50 perches is not included in the acreage of 917 acres and 13 perches given above:—

Lot.	Name of Land.	Extent.	
		A.	R. P.
1a	Galkadawalamukalana (P. P. 3,032/9,513)	7	2 26
1b	Galkadawalamukalana (P. P. 3,032/9,515)	7	2 24
2	Pahalawela	8	1 7
2b	Do.	8	0 27
2c	Do.	0	1 23
2e	Do.	0	0 5
2f	Do.	0	0 4
2g	Do.	0	0 5
2i	Pahalawela (T. Ps. 150,882, 137,031)	10	1 38
2k	Pahalawela (243/K 84)	28	0 35
2l	Pahalawela (T. Ps. 173,132, 153,653, 197,909, 134,606, 134,607, 221,339, 157,815, 202,387, 202,466, 231,019, and 197,911)	53	3 2
6	Ihalawela	0	0 13
6a	Do.	1	2 25
6b	Ihalawela (243/L 84)	40	0 33
7	Ihalawela (T. P. 197,910)	7	2 6
8	Pansalawatta	1	2 23
9a	Wekandapaulakele (T. P. 231,020)	1	0 13
14	Galkadawalawatta	0	0 36
15	Gangodawatta	4	1 37
15a	Do.	1	0 14
15b	Gangodawatta (243/M 84 to R 84, U 84, W 84, X 84, Z84, A 85 to E 85)	2	0 11·5
16	Galkadawalawatta	0	2 26
18a	Galkadawalaminipitiya	1	0 13
19	Galkadawalawewa	248	1 16
0a	Galkadawalahenyaya	240	0 0
		674	3 22·5





Scale of 32 Chains to an Inch.

Situation: Galkadawala village in Nuwaragam korale of Nuwarakalawiya District.

Preliminary plan 485.

Lot.	Name of Land.	Extent.		
		A.	R.	P.
1	Galkadawalamukalana	251	0	35
1c	Path reservation (P. P. 3,032/9,516)	0	1	0
1d	Path reservation (P. P. 3,032/9,514)	0	0	36
1e	Galkadawalamukalana	0	1	14
1f	Do.	0	2	32
1g	Pahalawelaihalaelapata	0	0	24
1h	Do.	0	2	0
1i	Do.	0	0	12
2a	Pahalawela	0	1	30
2d	Do.	1	0	20
2h	Do.	0	1	35
2m	Pahalawelagawahena (P. P. 1,683/5,095½)	0	1	15
3	Pahalawelahena	0	2	5
3a	Do.	0	0	7
3b	Do.	0	0	29
4	Akkarehena	1	1	8
4a	Do.	0	1	24
4b	Do.	0	2	12
5	Do.	0	0	19
5a	Do.	0	0	3
9	Wekandapaulakele	1	0	26
9b	Do.	0	1	35
10	Welagawahena	0	0	8
11	Do.	1	0	24
12	Kolakamata	0	1	27
13	Galkadawalatisbamba	6	2	38
13b	Galkadawalapasbamba	0	3	10
13a	Galkadawalatisbamba	0	0	7
17	Galkadawalahenyaya	270	0	23
17a	Do.	4	3	37
18	Galkadawalamukalana	67	3	8
20	Galkadawalahenyaya	303	0	20
20b	Do.	1	0	30
		917	0	13

Lots excluded.

1a	Galkadawalamukalana (P. P. 3,032/9,513)	7	2	26
1b	Galkadawalamukalana (P. P. 3,032/9,515)	7	2	24
2	Pahalawela	8	1	7
2b	Do.	8	0	27
2c	Do.	0	1	23
2e	Do.	0	0	5
A { 2f	Do.	0	0	4
2g	Do.	0	0	5
2i	Pahalawela (T. Ps. 150,882, 137,031)	10	1	38
A { 2k	Pahalawela (243/K 84)	28	0	35
2l	Pahalawela (T. Ps. 173,132, 153,653, 197,909, 134,606, 134,607, 221,339, 157,815, 202,387, 202,466, 231,019, and 197,911)	53	3	2
6	Ihalawela	0	0	13
6a	Do.	1	2	25
6b	Ihalawela (243/L 84)	40	0	33
7	Ihalawela (T. P. 197,910)	7	2	6
8	Pansalawatta	1	2	23
9a	Wekandapaulakele (T. P. 231,020)	1	0	13
14	Galkadawalawatta	0	0	36
15	Gangodawatta	4	1	37
15a	Do.	1	0	14
15b	Gangodawatta (243/M 84 to R 84, U 84, W 84, X 84, Z 84, A 85 to E 85)	2	0	11.5
16	Galkadawalawatta	0	2	26
18a	Galkadawelaminipitiya	1	0	13
19	Galkadawelawewa	248	1	16
20a	Galkadawalahenyaya	240	0	0
		674	3	22.5

Field sheets F<sup>4</sup> 19-27, F<sup>4</sup> 35-43, F<sup>4</sup> 34-42, and F<sup>4</sup> 36-44Surveyor-General's Office,  
Colombo, August 20, 1907.

2,845

J. B. M. RIDOUT,  
for Surveyor-General.  
Anuradhapura S. O. 92—1907

## Notice under "The Waste Lands Ordinances of 1897, 1899, 1900, and 1903."

TAKE notice that unless within three months from the 20th day of September, 1907, the persons, if any, who claim any interest in the lands hereinafter mentioned or in any one or more of such lands make claim in person or in writing to the said lands or any of them or to some interest therein to J. G. Fraser, Esq., Special Officer appointed under section 28 of "The Waste Lands Ordinances, 1897, 1899, 1900, and 1903," at his office at Hill House, Mutwal, Colombo :

Such Special Officer, in pursuance of the powers vested in him by the said Ordinances, will declare by writing under his hand that the said lands or such of them, as to which no claim has been made, are the property of the Crown.

J. G. FRASER,  
Special Officer.

*Description of the Lands referred to.*

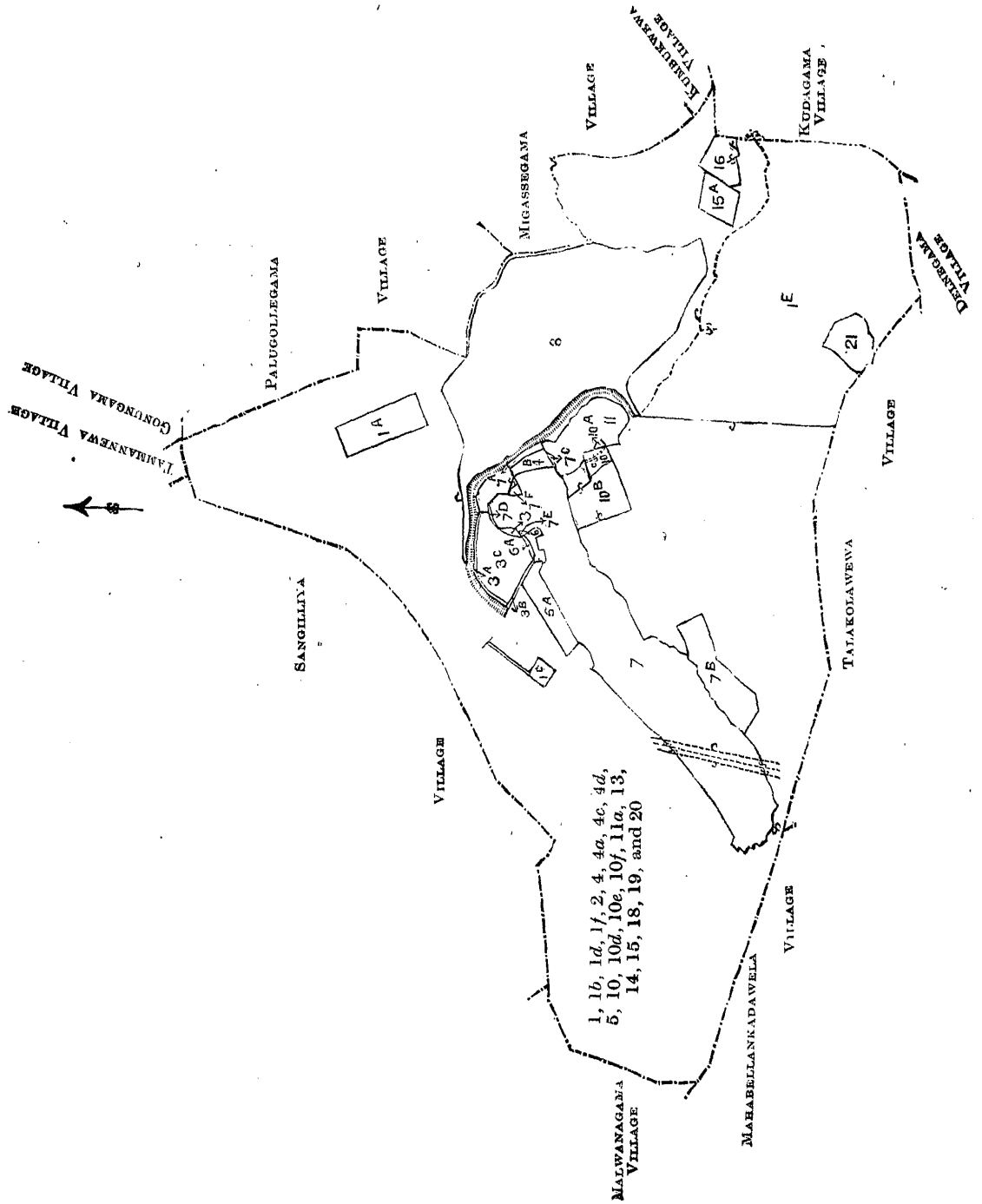
The following lots situate in the village Payindikulama, in the Pahala Medagandahe tulana of the Nuwaragam korale of the Nuwaragam palata, in the North-Central Province, as described in the annexed certified tracing :—

Lot.	Name of Land.	Preliminary plan 350.		Extent.	
		A.	R. P.	A.	R. P.
1	Payindikulamakele	512	3 38		
1b	Do.	7	0 30		
1d	Do.	20	1 10		
1f	Do.	0	0 2		
2	Do.	1	1 25		
4	Do.	0	2 11		
4a	Do.	0	0 12		
4c	Pansalwatte (P. P. 1,474/4,555)	1	1 27		
4d	Payindikulamakele	1	0 9		
5	Payindikulamahena	1	2 20		
10	Do.	3	1 20		
10d	Path reservation	0	0 15		
10e	Payindikulamahena	0	0 10		
10f	Path reservation	0	0 2		
11a	Payindikulamapasbamba	1	0 2		
13	Payindikulamahena	0	2 35		
14	Payindikulamatisbamba	1	2 20		
15	Porambagamawela	0	1 15		
18	Diulgahakele	2	3 30		
19	Payindikulamahena	10	2 38		
20	Do.	1	1 22		
				568	3 33

and bounded as follows : on the north by the village limit of Malwanagama, the village limit of Sangilliya, the village limit of Tammannewa, the village limit of Gonnugama, the village limit of Palugallegama ; on the east by the village limit of Palugollegama, the village limit of Migassegama, the village limit of Kumbukwewa, the village limit of Kudagama ; on the south by the village limit of Delnegama, the village limit of Talakalawewa, the village limit of Mahabellenkadawala ; and on the west by the village limit of Malwanagama.

NOTE.—The following lots lying within the above boundaries are excluded from this notice, and their aggregate acreage of 364 acres 3 roods and 38 perches is not included in the aggregate acreage of 568 acres 3 roods and 33 perches given above :—

Lot.	Name of Land.	Preliminary plan 350.		Extent.	
		A.	R. P.	A.	R. P.
1a	Kalugahawela (T. P. 182,505)	7	0 39		
1c	Payindikulamakele	1	0 26		
1e	Do.	128	1 0		
3	Payindikulamawatta	0	0 20		
3a	Do.	0	3 30		
3b	Do.	0	0 23		
3c	Payindikulamawatta (part of T. P. 169,204)	8	3 23		
4b	(T. P. 183,234)	1	1 24		
5a	Palugahalanda (T. P. 197,951)	5	0 24		
6	Payindikulamawela	0	3 13		
6a	Payindikulamawela (part of T. P. 169,204)	0	1 4		
7	Do.	69	2 4		
7a	Do.	0	2 25		
7b	(T. P. 169,039 and 157,351)	10	0 2		
7c	Payindikulamawela	0	0 10		
7d	Do.	0	0 6		
7e	Do.	0	0 1		
7f	Do.	0	1 10		
8	Payindikulamawewa	98	0 10		
10a	Payindikulamahena	0	0 23		
10b	(T. Ps. 153,422 and 171,877)	8	0 15		
10c	(T. Ps. 143,516 and 143,517)	1	0 39		
11	Payindikulamawatta	9	1 3		
15a	Porambagamawihena (T. P. 182,507)	3	2 30		
16	Dambugahalanda (T. P. 213,040)	3	3 24		
21	Honkawewa	5	2 10		
				364	3 38



Scale of 24 Chains to an Inch.

Situation : Payindikulama village in Nuwarakalawiya District of Nuwaragam Korale.

Preliminary plan 350.

Lot.	Name of Land.	Extent.		
		A.	R.	P.
1	Payindikulamakele	512	3	38
1b	Do.	7	0	30
1d	Do.	20	1	10
1f	Do.	0	0	2
2	Do.	1	1	25
4	Do.	0	2	11
4a	Do.	0	0	12
4c	Pansalwatte (P. P. 1,474/4,555)	1	1	27
4d	Payindikulamakele	1	0	9
5	Payindikulamahena	1	2	20
10	Do.	3	1	20
10d	Path reservation	0	0	15
10e	Payindikulamahena	0	0	10
10f	Path reservation	0	0	2
11a	Payindikulamapasbamba	1	0	2
13	Payindikulamahena	0	2	35
14	Payindikulamatisbamba	1	2	20
15	Porambagamawela	0	1	15
18	Diulgahakele	2	3	30
19	Payindikulamahena	10	2	38
20	Do.	1	1	22
		568	3	33

*Lots excluded.*

1a	Kalugahawela (T. P. 182,505)	7	0	39
1c	Payindikulamakele	1	0	26
1e	Do.	128	1	0
3	Payindikulamawatta	0	0	20
3a	Do.	0	3	30
3b	Do.	0	0	23
3c	Payindikulamawatta (part of T.P. 169,204)	8	3	23
4b	(T. P. 183,234)	1	1	24
5a	Palugahalanda (T. P. 197,951)	5	0	24
6	Payindikulamawela	0	3	13
6a	Payindikulamawela (part of T. P. 169,204)	0	1	4
7	Do.	69	2	4
7a	Do.	0	2	25
7b	(T. P. 169,039 and 157,351)	10	0	2
7c	Payindikulamawela	0	0	10
7d	Do.	0	0	6
7e	Do.	0	0	1
7f	Do.	0	1	10
8	Payindikulamawewa	98	0	10
10a	Payindikulamahena	0	0	23
10b	(T. Ps. 153,422 and 171,877)	8	0	15
10c	(T. Ps. 143,516 and 143,517)	1	0	39
11	Payindikulamawatta	9	1	3
15a	Porambagamawihena (T. P. 182,507)	3	2	30
16	Dambugahalanda (T. P. 213,040)	3	3	24
21	Honkawewa	5	2	10
		364	3	38

Field sheets F <sup>14</sup> 1-9, F <sup>14</sup> 2-10, F <sup>14</sup> 17-25, and F <sup>14</sup> 18-26

Surveyor-General's Office  
Colombo, August 23, 1907.

J. B. M. RIDOUT,  
for Surveyor-General.

2,846

Anuradhapura S. O. 93-1907