

Ceylon Government Gazette

Published by Authority.

No. 6,208 — FRIDAY, SEPTEMBER 27, 1907.

PART I.—General: Minutes, Proclamations, Appointments, and General Government Notifications. | PART III.—Provincial Administration.
 PART II.—Legal and Judicial. | PART IV.—Land Settlement.
 PART V.—Mercantile, Marine, Municipal, Local, &c.

Separate paging is given to each Part in order that it may be filed separately.

Part IV.—Land Settlement.

	PAGE		PAGE
Final Orders	1101	Preliminary Notices	1116

FINAL ORDERS.

Order under Section 2 of "The Waste Lands Ordinances of 1897, 1899, 1900, and 1903," declaring Land to be Crown Property.

In the matter of the land commonly called or known as Palukosgahawattihena, situate in the village of Kongastenna in the West Giruwa pattu of the Hambantota District, in the Southern Province, and of "The Waste Lands Ordinances of 1897, 1899, 1900, and 1903."

THE notice required by section 1 of "The Waste Lands Ordinances of 1897, 1899, 1900, and 1903" having been duly published in manner prescribed by that section in respect of the above-named land (*vide* Notice No. 2,699), and no claim having been made to the said land or to any interest therein within the period of three months from the date specified in the said notice, I, John George Fraser, Special Officer appointed under section 28 of the said Ordinances, under and by virtue of the powers vested in me in that behalf by section 2 of the said Ordinances, do hereby on this 12th day of August, 1907, order and declare that the said land, as more fully described herein below, situate in the village of Kongastenna, in the West Giruwa pattu of the Hambantota District, in the Southern Province, and shown as lot 6 in preliminary plan No. 148 and in the annexed certified tracing therefrom, and containing in extent 3 roods, is the property of the Crown.

Description of the Land referred to.

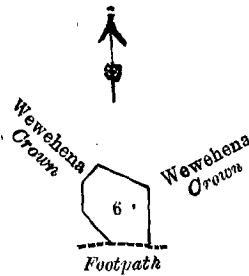
The land commonly called or known as Palukosgahawattihena situated in the village of Kongastenna in the West Giruwa pattu of the Hambantota District, in the Southern Province, containing in extent 3 roods, shown as lot 6 in preliminary plan 148 and in the annexed certified tracing therefrom, and bounded as follows: on the north and east by Wewehena declared to be Crown property under the Waste Lands Ordinances; on the south by a footpath; on the west by Wewehena declared to be Crown property under the Waste Lands Ordinances.

The 12th day of August, 1907.

1101

J. G. FRASER,
 Special Officer.

D 1



Scale of 8 Chains to an Inch.

Situation : Kongastenna village in Giruwa Pattu West.
Preliminary plan 148.

Lot.	Name of Land.	Extent.	
		A.	R. P.
6	Palukosgahawattahena	0	3 0

Field sheet O ¹⁵_{22—30}

Surveyor-General's Office,
Colombo, January 31, 1907.
Hambantota S. O. 178

C. S. MEADEN,
for Surveyor-General.

**Order under Section 2 of "The Waste Lands Ordinances of 1897, 1899, 1900, and 1903,"
declaring Land to be Crown Property.**

In the matter of the land commonly called or known as Galpottahena, situate in the village of Handugala in the West Giruwa pattu of the Hambantota District, in the Southern Province, and of the "The Waste Lands Ordinances of 1897, 1899, 1900, and 1903."

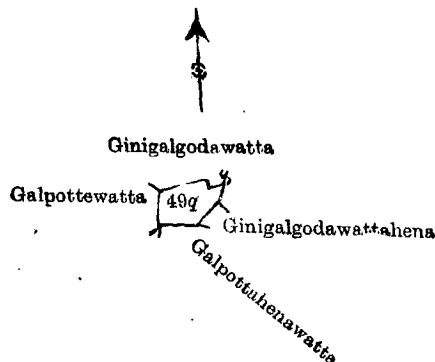
THE notice required by section 1 of "The Waste Lands Ordinances of 1897, 1899, 1900, and 1903," having been duly published in manner prescribed by that section in respect of the above-named land (*vide* Notice No. 2,413), and no claim having been made to the said land or to any interest therein within the period of three months from the date specified in the said notice, I, John George Fraser, Special Officer appointed under section 28 of the said Ordinances, under and by virtue of the powers vested in me in that behalf by section 2 of the said Ordinances, do hereby on this 15th day of August, 1907, order and declare that the said land, as more fully described herein below, situate in the village of Handugala in the West Giruwa pattu of the Hambantota District, in the Southern Province, and shown as lot 49q in preliminary plan No. 71 and in the annexed certified tracing therefrom, and containing in extent 1 acre 1 rood and 16 perches, is the property of the Crown.

Description of the Land referred to.

The land commonly called or known as Galpottahena, situated in the village of Handugala in the West Giruwa pattu of the Hambantota District, in the Southern Province, containing in extent 1 acre 1 rood and 16 perches, shown as lot 49q in preliminary plan 71 and in the annexed certified tracing therefrom, and bounded as follows : on the north and east by Ginigalgodawatta claimed by Hettiachchige Balappu and others ; on the south by Ginigalgodawattahena granted at half-improved value by the Crown, Galpottahenewatta granted at half-improved value by the Crown ; on the west by Galpottewatta claimed by Hettiachchige Balappu and others.

August 15, 1907.

J. G. FRASER,
Special Officer.



Scale of 16 Chains to an Inch.

Situation : Handugala village in Giruwa Pattu West.

Preliminary plan 71.

Lot.	Name of Land.	Extent. A. B. P.
49g	Galpottehena	1 1 16

Surveyor-General's Office,
Colombo, March 24, 1906.
Hambantota S. O. 179

Sheet O ¹⁵
XVJ. B. M. RIDOUT,
for Surveyor-General.

**Order under Section 4, Sub-section (1), of "The Waste Lands Ordinances of 1897, 1899, 1900, and 1903,"
declaring Land to be Crown Property.**

In the matter of the land commonly called or known as Kitulkoratuwehena, situate in the village of Handugala in the West Giruwa pattu of the Hambantota District, in the Southern Province, and of "The Waste Lands Ordinances of 1897, 1899, 1900, and 1903."

WHEREAS in pursuance of section 1 of the said Ordinances it was duly notified on the 20th day of April, One thousand Nine hundred and Six, that if no claim to the land commonly called or known as Kitulkoratuwehena, situate in the village of Handugala in the West Giruwa pattu of the Hambantota District, in the Southern Province, containing in extent 1 rood and 13 perches, and shown as lot 3j in preliminary plan No. 71 and in the annexed certified tracing therefrom, was made to H. O. Fox, Special Officer appointed under section 28 of the said Ordinances, within the period of three months from the date specified in such notice, such land would be deemed the property of the Crown and dealt with on account of the Crown (*vide* Notice 2,413):

And whereas (1) Tibbotuwadeniyage *alias* Pategama Andiris and (2) Kulasin Liyanage Ranhamy, both of Handugala, made claim thereto, and whereas the said claimants have withdrawn their claims to the said land, I, John George Fraser, Special Officer appointed under section 28 of the said Ordinances, under and by virtue of the powers vested in me in that behalf by section 4 of the said Ordinances, do hereby on this 15th day of August, 1907, order and declare, under section 4, sub-section (1), of the said Ordinances, that the said land, as more fully described herein below, is the property of the Crown.

Description of the Land referred to.

The land commonly called or known as Kitulkoratuwehena situated, in the village of Handugala in the West Giruwa pattu of the Hambantota District, in the Southern Province, containing in extent 1 rood and 13 perches, shown as lot 3j in preliminary plan 71 and in the annexed certified tracing therefrom, and bounded as follows: on the north by Ambagahakumbura claimed by Kulasin Liyanage Allis and others, the village limit of Pategama; on the east by the village limit of Pategama; on the south by Ketakelagawadeniya claimed by Kulasinge Jayanhamy; on the west by Kitulkoratuwa claimed by Kulasinge Ranhamy and others.

August 15, 1907.

J. G. FRASER,
Special Officer.

Scale of 16 Chains to an Inch.

Situation : Handugala village in Giruwa Pattu West.

Preliminary plan 71.

Lot.	Name of Land.	Extent. A. B. P.
3j	Kitulkoratuwahena	0 1 13

Surveyor-General's Office,
Colombo, March 24, 1906.
Hambantota S. O. 180

Sheet O ¹⁵
XIVJ. B. M. RIDOUT,
for Surveyor-General.

Order under Section 4, Sub-section (1), of "The Waste Lands Ordinances of 1897, 1899, 1900, and 1903," declaring Land to be Crown Property.

In the matter of the land commonly called or known as Godavellukavehena, situate in the village of Handugala in the West Giruwa pattu of the Hambantota District, in the Southern Province, and of "The Waste Lands Ordinances of 1897, 1899, 1900, and 1903."

WHEREAS in pursuance of section 1 of the said Ordinances it was duly notified on the 20th day of April, One thousand Nine hundred and Six, that if no claim to the land commonly called or known as Godavellukavehena, situate in the village of Handugala in the West Giruwa pattu of the Hambantota District, in the Southern Province, containing in extent 5 acres 3 roods and 7 perches, and shown as lot 3d in preliminary plan No. 71 and in the annexed certified tracing therefrom, was made to H. O. Fox, Special Officer appointed under section 28 of the said Ordinances, within the period of three months from the date specified in such notice, such land would be deemed the property of the Crown and dealt with on account of the Crown (*vide* Notice 2,413) :

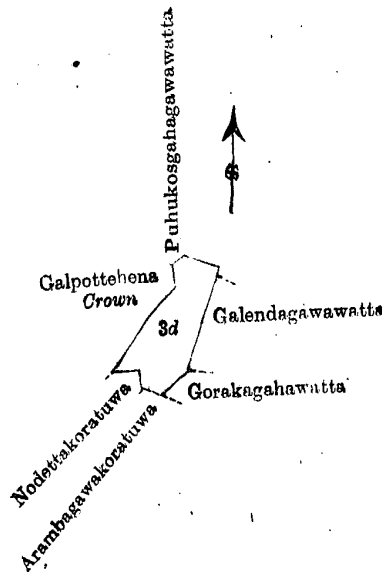
And whereas Kulasinge Don Allis of Handugala made claim thereto, and whereas the said claimant has withdrawn his claim to the said land, I, John George Fraser, Special Officer appointed under section 28 of the said Ordinances, under and by virtue of the powers vested in me in that behalf by section 4 of the said Ordinances, do hereby on this 15th day of August, 1907, order and declare, under section 4, sub-section (1), of the said Ordinances, that the said land, as more fully described herein below, is the property of the Crown.

Description of the Land referred to.

The land commonly called or known as Godavellukavehena, situated in the village of Handugala in the West Giruwa pattu of the Hambantota District, in the Southern Province, containing in extent 5 acres 3 roods and 7 perches, shown as lot 3d in preliminary plan 71 and in the annexed certified tracing therefrom, and bounded as follows : on the north by Puhukosgahawatta claimed by Kulasinge Don Abaran and others ; on the east by Puhukosgahawatta claimed by Kulasinge Don Abaran and others, Galendagawawatta claimed by Kulasinge Don Allis and others, Gorakagahawatta claimed by Kulasinge Don Andiris and others ; on the south by Gorakagahawatta claimed by Kulasinge Don Andiris and others, Arambagawakoratuwa claimed by Kulasin Liyanage Dineshamy and others, Nodettakoratuwa claimed by Kulasinge Don Abaran and others ; on the west by Galpottchena belonging to the Crown.

August 18, 1907.

J. G. FRASER,
Special Officer.



Scale of 16 Chains to an Inch.

Situation : Handugala village in Giruwa Pattu West.

Preliminary plan 71.

Lot.	Name of Land.	Extent.
		A. R. P.
3d	Godavelukavehena	5 3 7

Surveyor-General's Office,
Colombo. March 24, 1906.

Hambantota S. O. 181

Sheet O 15
XIV

J. B. M. RIDOUT,
for Surveyor-General.

**Order under Section 2 of "The Waste Lands Ordinances of 1897, 1899, 1900, and 1903,"
declaring Lands to be Crown Property.**

In the matter of the lands commonly called or known as Ihala Halmillakulamakele, Ihala Halmillaku-amamukulana, Ihala Halmillakulamawewa, Kiribatwehera, situate in the village of Ihala Halmillakulama in the Galkadawala tulana of the Nuwaragam korale of the Nuwaragam palata, in the North-Central Province, and of "The Waste Lands Ordinances of 1897, 1899, 1900, and 1903."

THE notice required by section 1 of "The Waste Lands Ordinances of 1897, 1899, 1900, and 1903," having been duly published in manner prescribed by that section in respect of the above-named lands (*vide* Notice No. 2,705), and no claim having been made to the said lands or to any interest therein within the period of three months from the date specified in the said notice, I, John George Fraser, Special Officer appointed under section 28 of the said Ordinances, under and by virtue of the powers vested in me in that behalf by section 2 of the said Ordinances, do hereby on this 13th day of August, 1907, order and declare that the said lands, as more fully described herein below, situate in the village of Ihala Halmillakulama in the Galkadawala tulana of the Nuwaragam korale of the Nuwaragamampalata, in the North-Central Province, and shown as lots 1, 2, and 3 in preliminary plan No. 492, and in the annexed certified tracing therefrom, and containing in extent 256 acres and 32 perches, are the property of the Crown.

Description of the Lands referred to.

The following lots situated in the village of Ihala Halmillakulama in the Galkadawala tulana of the Nuwaragam korale of the Nuwaragamampalata, in the North-Central Province, as described in the annexed certified tracing:—

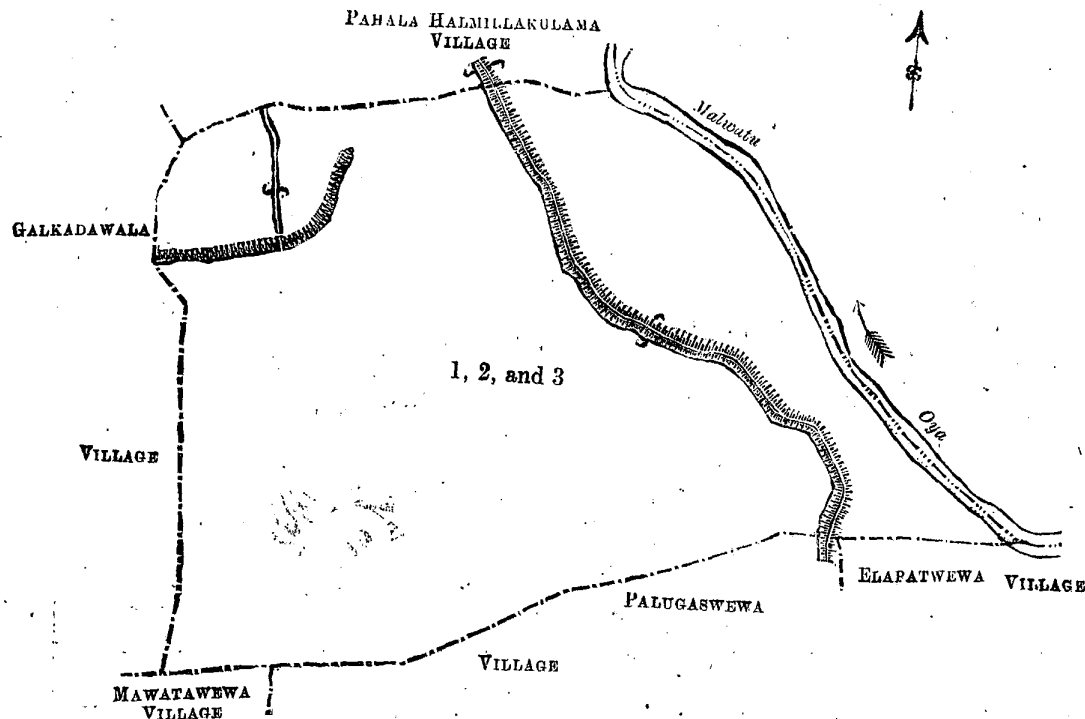
Preliminary plan 492.

Lot.	Name of Land.	Extent.		
		A.	R.	P.
1	Ihala Halmillakulamakele	16	0	11
2	Ihala Halmillakulamamukulana, Ihala Halmillakulamawewa	233	2	23
3	Kiribatwehera	6	1	38
		<hr/>		
		256	0	32

and bounded as follows: on the north by the village limit of Pahala Halmillakulama; on the east by the Malwatu-oya; on the south by the village limit of Elapatwewa, the village limit of Palugaswewa, the village limit of Mawatawewa; on the west by the village limit of Galkadawala.

The 13th day of August, 1907.

J. G. FRASER,
Special Officer.



Scale of 16 Chains to an Inch.

Situation: Ihala Halmillakulama village in Galkadawala tulana of Nuwaragam korale.

Preliminary plan 492.

Lot	Name of Land.	Extent.		
		A.	R.	P.
1	Ihala Halmillakulamakele	16	0	11
2	Ihala Halmillakulamamukulana, Ihala Halmillakulama wewa	233	2	23
3	Kiribatwehera	6	1	38
		256	0	32

Field sheets F ⁴ 35—43 & F ⁴ 36—44

Surveyor-General's Office,
Colombo, March 1, 1907.

C. MEADEN,
for Surveyor-General.

Anuradhapura S. O. 447

Order under Section 4, Sub-section (1), of "The Waste Lands Ordinances of 1897, 1899, 1900, and 1903."

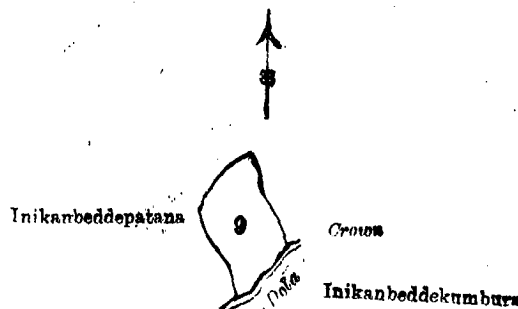
In the matter of the land commonly called or known as Inikandebeddahena situate in the village of Kabillewela in the Mahapalata korale of the Udukinda division, in the Province of Uva, and of "The Waste Lands Ordinances of 1897, 1899, 1900, and 1903."

WHEREAS in pursuance of section 1 of the said Ordinances it was duly declared and notified on the 22nd day of March, One thousand Nine hundred and Seven, that if no claim to the land commonly called or known as Inikandebeddahena, situate in the village of Kabillewela in the Mahapalata korale of the Udukinda division, in the Province of Uva, containing in extent 1 acre and 36 perches and shown as lot 9 in preliminary plan No. 118, was made to J. G. Fraser, Special Officer appointed under section 28 of the said Ordinances within the period of three months from the date specified in the said notice, such land would be deemed the property of the Crown, and dealt with on account of the Crown (*vide* Notice No. 2,688):

And whereas Dandugollewatta Siyatu of Kabillewela made claim thereto, and I, John George Fraser, Special Officer appointed under section 28 of the said Ordinances, made due inquiry into such claim; and whereas I and the said claimant came to an agreement in writing concerning the said land under section 4, sub-section (1), of the said Ordinances, whereby it was ordered, in pursuance of the agreement afore-mentioned, that the said Dandugollewatta Siyatu should pay to the Government Agent at Badulla, a sum of Rupees ten (Rs. 10), as purchase amount for the said land on or before the 27th day of July, One thousand Nine hundred and Seven, and whereas the said amount has been duly paid by the said claimant, the said claimant is hereby declared to be the purchaser of the said land commonly called or known as Inikandebeddahena, situate in the village of Kabillewela in the Mahapalata korale of the Udukinda division, in the Province of Uva, containing in extent 1 acre and 36 perches and shown as lot 9 in preliminary plan 118 and in the annexed certified tracing therefrom; and bounded as follows: on the north and east by Inikandebeddapatana belonging to the Crown, on the south by a dola (Inikandebeddekumbura claimed by Galweti yakumburegedara Siyatu), on the west by Inikandebeddapatana belonging to the Crown.

August 17, 1907.

J. G. FRASER,
Special Officer.



Scale of 8 Chains to an Inch.

Situation: Kabillewela village in Mahapalata korale of Badulla District.

Preliminary plan 118.

Lot.	Name of Land.	Extent.		
		A.	R.	P.
9	Inikandebeddahena	1	0	36

Surveyor-General's Office,
Colombo, January 31, 1907.

Field sheet M ¹² 52—60

C. MEADEN,
for Surveyor-General.

Uva S. O. 1,037

Order under Section 2 of "The Waste Lands Ordinances of 1897, 1899, 1900, and 1903," declaring Lands to be Crown Property.

In the matter of the lands commonly called or known as Ulahitiyawemukalana, Dambagaspitiyemukalana, Ulahitewtennemukalana, Indureyayemukalana, Kurundugaha-areemukalana, and Dehilandehena, situate in the village of Balewela in the Wellawaya korale of the Wellawaya division, in the Province of Uva, and of "The Waste Lands Ordinances, 1897, 1899, 1900, and 1903."

THE notice required by section 1 of "The Waste Lands Ordinances, 1897, 1899, 1900, and 1903," having been duly published in manner prescribed by that section in respect of the above-named lands (*vide* Notice No. 2,498), and no claim having been made to the said land or to any interest therein within the period of three months from the date specified in the said notice, I, Herbert White, Government Agent of the Province of Uva, under and by virtue of the powers vested in me in that behalf by section 2 of the said Ordinances, do hereby on this 17th day of July, 1907, order and declare that the said land, as more fully described herein below, situate in the village of Balewela in the Wellawaya korale of the Wellawaya division, in the Province of Uva, and shown as lots 4,172, 4,173, 4,174, 4,175, 4,177, C 130, and D 130 in preliminary plan No. 1,286 and in the annexed certified tracing therefrom, and containing in extent 555 acres 1 rood and 32 perches, are the property of the Crown.

Description of the Lands referred to.

The following lots situated in the village of Balewela in the Wellawaya korale of the Wellawaya division, in the Province of Uva, and described in the annexed certified tracing:—

Preliminary plan 1,286.

Lot.	Name of Land.	Extent.		
		A.	R.	P.
4172	Ulahitiyawemukalana, Dambagaspitiyemukalana	88	2	16
4173	Ulahitewtennemukalana, Indureyayemukalana	81	1	24
4174	Ulahitiyawemukalana, Dambagaspitiyemukalana, Ratpahemukalana	226	3	0
4175	Kurundugaha-areemukalana	8	1	24
4177	Indureyayemukalana	140	2	0
C 130	Dehilandehena	1	3	8
D 130	Do.	8	0	0
		555	1	32

and bounded as follows: on the north by a stream; on the east by Waraketiyekanatta *alias* Pepolhena, &c., claimed by Dissanayaka Wannisuriya Mudiyansele Dingiri Menika and others, a stream, Dehilandemukalana belonging to the Crown; on the south by the Kanapadda-ara; on the west by Indureyayeara, Wawulgalamukalana belonging to the Crown, and Dambaspitiyepatana belonging to the Crown.

NOTE.—The following lots lying within the above boundaries are excluded from this final order, and their aggregate acreage 9 acres 2 roods and 16 perches is not included in the acreage of 555 acres 1 rood and 32 perches given above:—

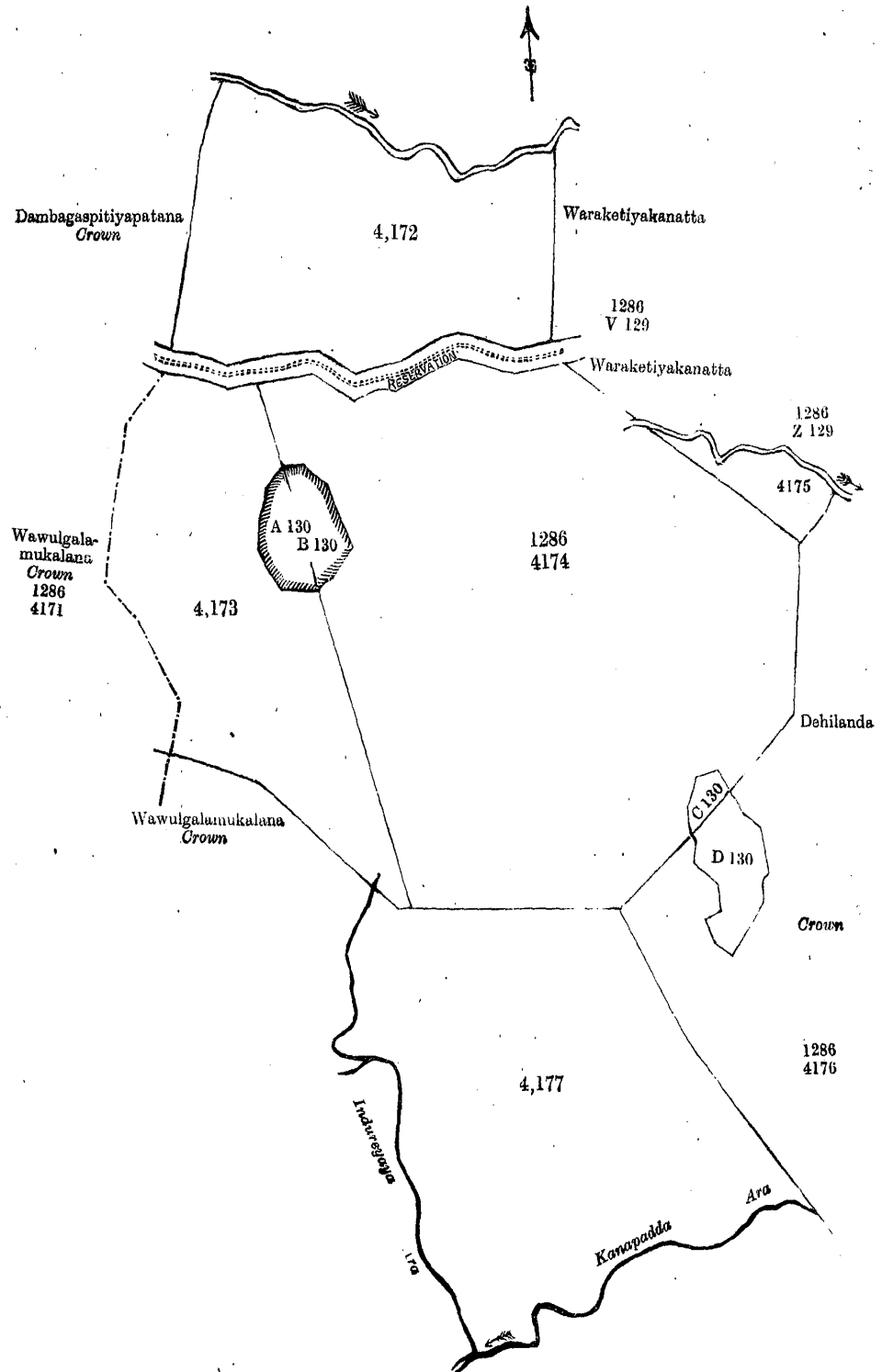
Preliminary plan 1,286.

Lot.	Name of Land.	Extent.		
		A.	R.	P.
A 130	Murungakoteyaya	4	3	8
B 130	Do.	4	3	8
		9	2	16

The 17th day of July 1907.

H. WHITE,
Government Agent.

[For Tracing see page 1108.]



Scale of 16 Chains to an Inch.

Situation : Balewela village in Wellawaya korale of Wellawaya division.

Preliminary plan 1,286.

Lot.	Name of Land.	Extent.		
		A.	R.	P.
4172	Ulahitiyawemukalana, Dambagaspiyemukalana ..	88	2	16
4173	Ulahitewtennemukalana, Indureyayemukalana ..	81	1	24
4174	Ulahitiyawemukalana, Dambagaspiyemukalana- Ratpahemukalana ..	226	3	0
4175	Kurundugaha-areemukalana ..	8	1	24
4177	Indureyayemukalana ..	140	2	0
C 130	Dehilandehena ..	1	3	8
D 130	Do. ..	8	0	0
		555	1	32

Lots excluded.

A 130	Murungakoteyaya ..	4	3	8
B 130	Do. ..	4	3	8
		9	2	6

Surveyor-General's Office,
Colombo, June 28, 1907.

W. C. S. INGLES,
for Surveyor-General.

Order under Section 2 of "The Waste Lands Ordinances of 1897, 1899, 1900, and 1903," declaring Lands to be Crown Property.

In the matter of the lands commonly called or known as Dehilandemukalana, Kurundugasmukalana, Miniranmadagawamukalana, Kanapadareemukalana, Kalawelamadatalawepatana, Hunuketiare-mukalana, and Ehalagahamadamukalana, situate in the village of Balewela in the Wellawaya korale of the Wellawaya division, in the Province of Uva, and of "The Waste Lands Ordinances of 1897, 1899, 1900, and 1903."

THE notice required by section 1 of "The Waste Lands Ordinances of 1897, 1899, 1900, and 1903," having been duly published in manner prescribed by that section in respect of the above-named land (*vide* Notice No. 2,498), and no claim having been made to the said land or to any interest therein within the period of three months from the date specified in the said notice, I, Herbert White, Government Agent of the Province of Uva, under and by virtue of the powers vested in me in that behalf by section 2 of the said Ordinances, do hereby on this 17th day of July, 1907, order and declare that the said land, as more fully described herein below, situate in the village of Balewela in the Wellawaya korale of the Wellawaya division, in the Province of Uva, and shown as lots 4,176, 4,178, and 4,179 in preliminary plan No. 1,286 and in the annexed certified tracing therefrom, and containing in extent 519 acres 1 rood and 16 perches, are the property of the Crown.

Description of the Lands referred to.

The following lots situated in the village of Balewela in the Wellawaya korale of the Wellawaya division, in the Province of Uva, and described in the annexed certified tracing :—

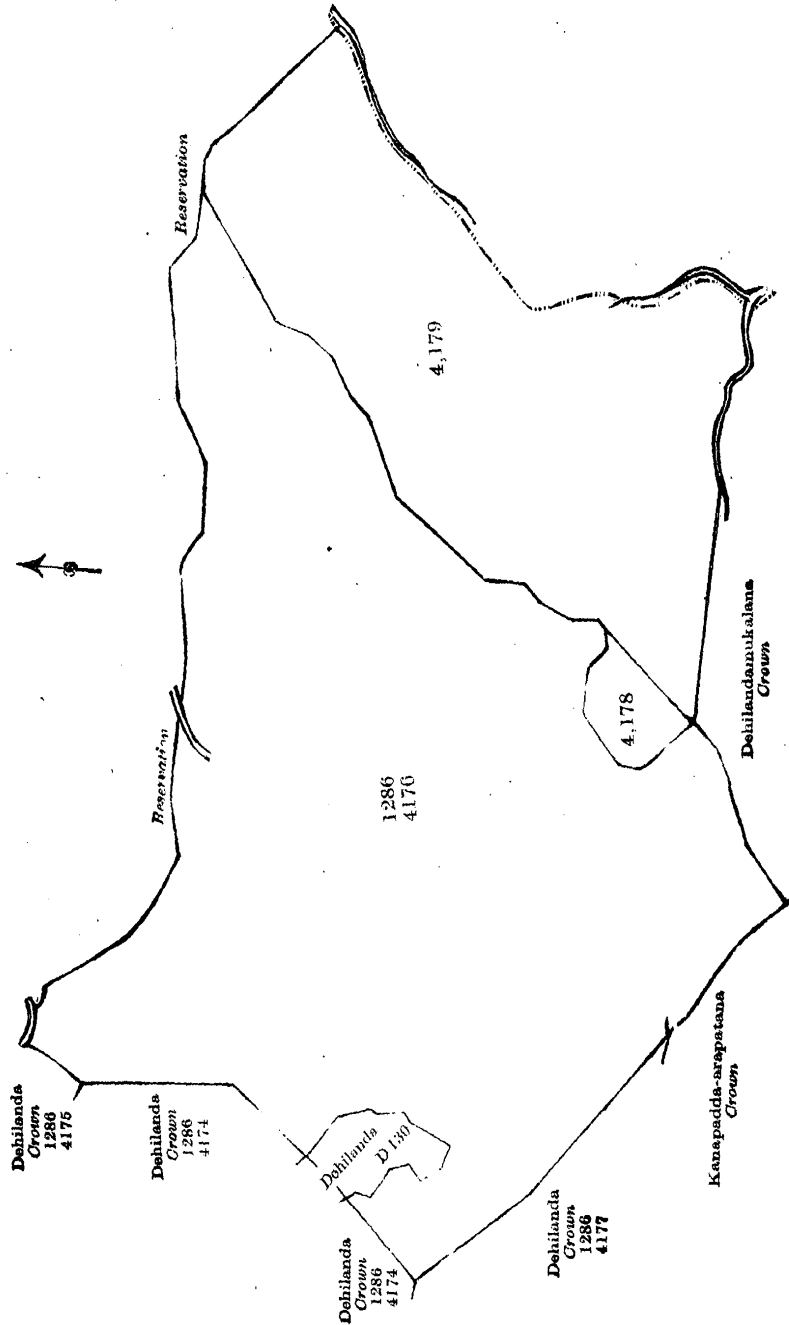
Preliminary plan 1,286.

Lot.	Name of Land.	Extent.		
		A.	R.	P.
4176	Dehilandemukalana, Kurundugasmukalana, Mini- ranmadagawamukalana, &c. ..	356	1	0
4178	Kalawelamadatalawepatana ..	8	0	16
4179	Hunuketiaremukalana, Ehalagahamadamukalana ..	155	0	0
		519	1	16

and bounded as follows : on the north by a stream, the 2 chains wide reservation along the Medagama-ara ; on the east by the limit of Kandukara korale ; on the south by a stream, Dehilandemukalana belonging to the Crown, Kanapadda-arapatana belonging to the Crown, Dehilandemukalana belonging to the Crown ; and on the west by Dehilandemukalana belonging to the Crown.

This 17th day of July, 1907.

H. WHITE,
Government Agent.



Scale of 16 Chains to an Inch.

Situation : Balewela village in Wellawaya korale of Wellawaya division.

Preliminary plan 1,286.

Lot.	Name of Land.	Extent.		
		A.	R.	P.
4176	Dehilandemukalana, Kurundugasmukalana, Mini-ranmadagawamukalana, &c.	356	1	0
4178	Kalawelamadatalawepatana	8	0	16
4179	Hunuketiaremukalana, Ehalagahamadamukalana	155	0	0
		519	1	16

Surveyor-General's Office,
Colombo, June 28, 1907.

W. C. S. INGLIS,
for Surveyor-General.

Order under Section 2 of "The Waste Lands Ordinances of 1897, 1899, 1900, and 1903," declaring Lands to be Crown Property.

In the matter of the lands commonly called or known as Dombagasiridiya, Karametiye mukalana, Udakiriyagollemukalana, Weliwatta, and Rukkattanagahakumbura, situate in the village of Kiriyagolla in the Wellawaya korale of the Wellawaya division, in the Province of Uva, and of "The Waste Lands Ordinances of 1897, 1899, 1900, and 1903."

THE notice required by section 1 of "The Waste Lands Ordinances, 1897, 1899, 1900, and 1903," having been duly published in manner prescribed by that section in respect of the above-named land (*vide* Notice No. 2,499), and no claim having been made to the said land or to any interest therein within the period of three months from the date specified in the said notice, I, Herbert White, Government Agent of the Province of Uva, under and by virtue of the powers vested in me in that behalf by section 2 of the said Ordinances, do hereby on this 17th day of July, 1907, order and declare that the said land, as more fully described herein below, situate in the village of Kiriyagolla in the Wellawaya korale of the Wellawaya division, in the Province of Uva, and shown as lots 4,146, 4,147, 4,150, and 4,151 in preliminary plan No. 1,284 and in the annexed certified tracing therefrom, and containing in extent 184 acres 3 roods and 32 perches, are the property of the Crown.

Description of the Lands referred to.

The following lots situated in the village of Kiriyagolla in the Wellawaya korale of the Wellawaya division, in the Province of Uva, as described in the annexed certified tracings :—

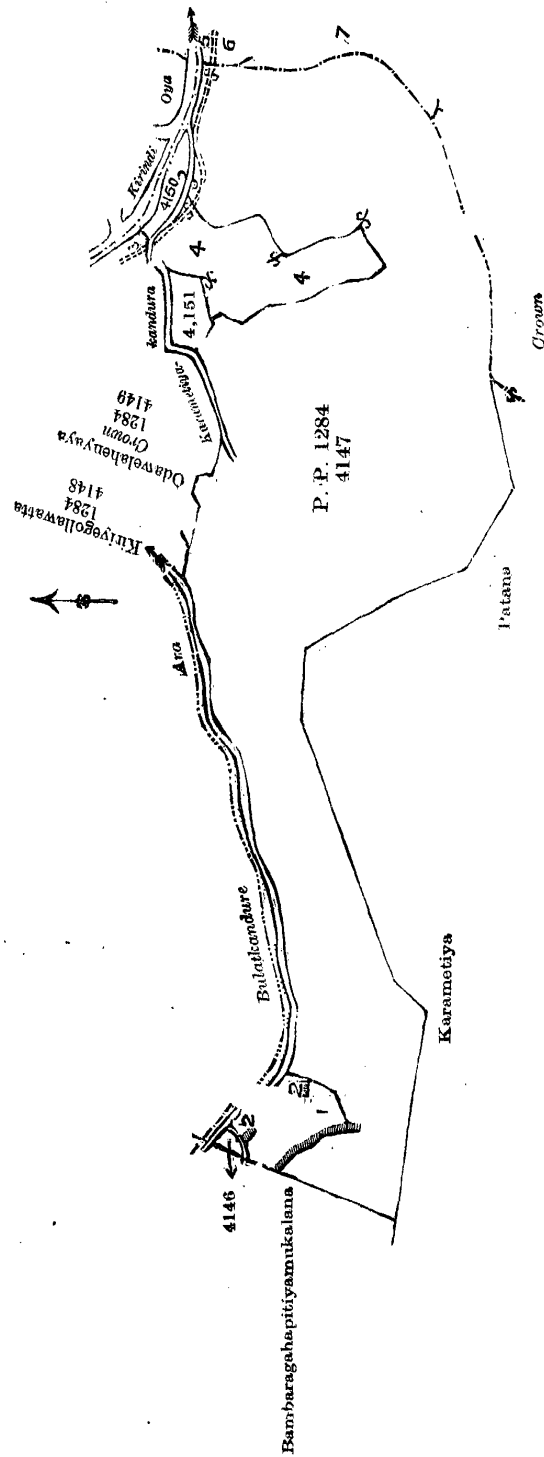
I.

Preliminary plan 1,284.

Lot.	Name of Land.	Extent.		
		A.	R.	P.
4147	Karametiye mukalana, Udakiriyagollemukalana, &c.	179	2	0
4150	Weliwatta	2	1	24
4151	Rukkattanagahakumbura	2	2	24
		184	2	8

and bounded as follows : on the north by a stream, Ilukarawewatta claimed by Ilukarawe Kirihonda and others, Ilukarawekumbura claimed by ditto, the Bulatkandureara, Udakiriyagollewatta claimed by R. M. Appuhami and others, Udakiriyagollehena, &c., belonging to Mutu Banda Gamarala, the Karametiye kandura, Karametiye henyaya belonging to ditto, the Karametiye ara, Patangigollewatta claimed by A. L. Abdul Wahidu, the Kirindi-oya ; on the east by the village limit of Randeniya ; on the south by the village limit of Randeniya, Karametiye patana belonging to the Crown ; and on the west by Bambaragahapitiye mukalana belonging to the Crown.

[For Tracing see page 1112.]



- 1 Ilukarawewatta
1284
H 128
- 2 Ilukarawekumbura
1284
G 128
- 3 Pattankigollewatta
1284
J 128
- 4 Karametiya
1284
4152
- 5 Ambagahlanda
Crown
1284
- 6 Ambagahlanda
Crown
4153
- 7 Ambagahlanda
Crown
4154

Scale of 16 Chains to an Inch.

Situation : Kiriya Golla village in Wellawaya korale of Wellawaya division.

Preliminary plan 1,284.

Lot.	Name of Land.	Extent.		
		A.	R.	P.
4147	Karametiya, Udakiriya gollamukalana, &c.	179	2	0
4150	Weliwatta	2	1	24
4151	Rukkattanahakumbura	2	2	24
		184	2	8

Surveyor-General's Office,
Colombo, June 21, 1907.

W. C. S. INGLES,
for Surveyor-General.

Situation : Kiriya-golla village in Wellawaya korale of Wellawaya division.

Preliminary plan 1,284.

Lot.	Name of Land.	Extent. A. R. P.
4146	Dombagasiridiya	0 1 24

Surveyor-General's Office,
Colombo, June 21, 1907.

W. C. S. INGLES.
for Surveyor-General.

Order under Section 4, Sub-section (1), of "The Waste Lands Ordinances of 1897, 1899, 1900, and 1903," admitting Lands to be Private Property.

In the matter of the lands commonly called or known as Udakiriya-gollehena, Udakiriya-gollewattahena, and Karametiya-henyaya, situate in the village of Kiriya-golla in the Wellawaya korale of the Wellawaya division, in the Province of Uva, and of the "The Waste Lands Ordinances of 1897, 1899, 1900, and 1903."

WHEREAS in pursuance of section 1 of the said Ordinances it was duly notified on the 6th day of July, One thousand Nine hundred and Six, that if no claim to the lands commonly called or known as Udakiriya-gollehena, Udakiriya-gollewattahena, and Karametiya-henyaya, situate in the village of Kiriya-golla in the Wellawaya korale of the Wellawaya division, in the Province of Uva, containing in extent 25 acres and 32 perches, and shown as lots 4,149 and 4,152 in preliminary plan No. 1,284 as described in the annexed certified tracing therefrom, was made to the Government Agent of the Province of Uva, within the period of three months from the date specified in such notice, such lands would be deemed the property of the Crown and dealt with on account of the Crown (*vide* Notice No. 2,499) :

And whereas Beddekumbure Medawalawwe Wikramasinha Mudiya-nelage Mutu Banda, Gamarala of Illukpelessa, made claim thereto, and I, Herbert White, Government Agent of the Province of Uva, made due inquiry into such claim, I, with the consent of His Excellency the Governor, do hereby admit the claim of the said claimant to the said lands, as more fully described herein below, under section 4, sub-section (1), of the said Ordinances.

Description of the Lands referred to.

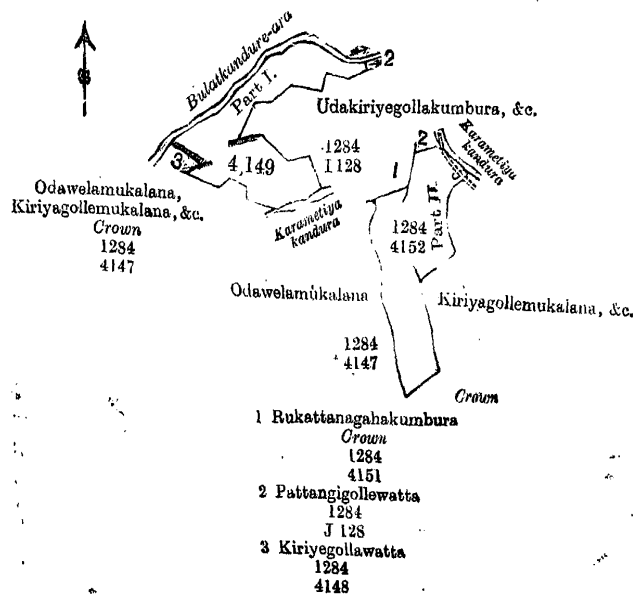
The following lots situated in the village of Kiriya-golla in the Wellawaya korale of the Wellawaya division, in the Province of Uva, as described in the certified tracing :—

I.

Preliminary plan 1,284.

Lot.	Name of Land.	Extent. A. R. P.
4149	Udakiriya-gollehena and Udakiriya-gollewattahena	11 2 32

and bounded as follows : on the north by the Bulatkandure-ara ; on the east by Patangigollewatta claimed by Ahamadu Lebbe Abdul Wahidu and others, Udakiriya-gollekumbura and Pahalakiya-gollekumbura claimed by ditto and others ; on the south by the Karametiya-kandura ; on the west by Kiriya-golle-mukalana, &c., belonging to the Crown, Udakiriya-gollewatta claimed by Rachittakande Medagedera Appuhami and Bulat-kandure-ara.



Scale of 16 Chains to an Inch.

Situation : Kiriyaḡolla village in Wellawaya korale of Wellawaya division.

Lot.	Name of Land.	Extent.		
		A.	R.	P.
4149 ..	Udakiriyaḡollehena and Udakiriyaḡollewattehena ..	11	2	32
4152 ..	Karamatiyaḡehenya ..	13	2	0
		<hr/>		
		25	0	32

Surveyor-General's Office,
Colombo, June 21, 1907.

W. C. S. INGLES,
for Surveyor-General.

II.

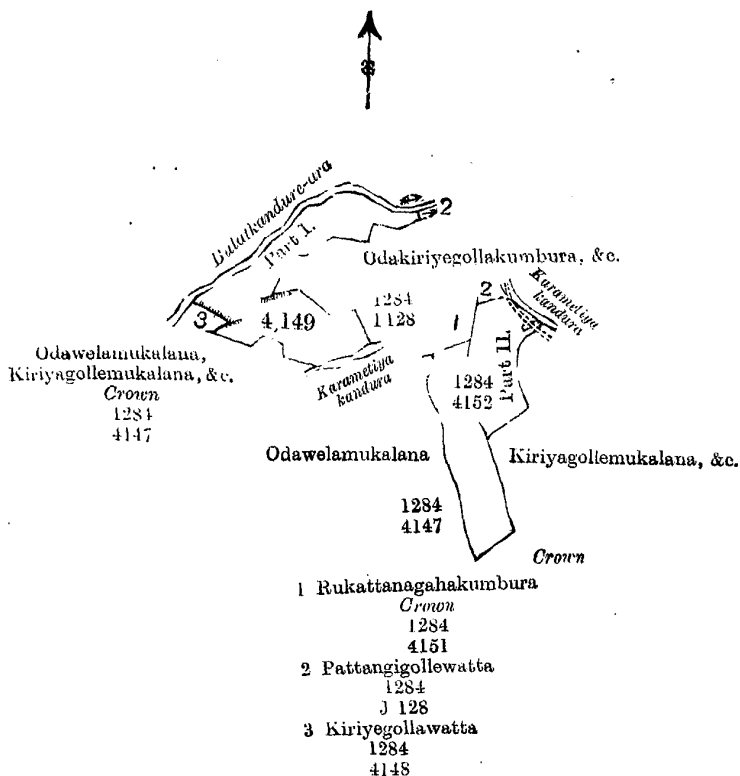
Preliminary plan 1,284.

Lot.	Name of Land.	Extent.		
		A.	R.	P.
4152 ..	Karamatiyaḡehenya ..	13	2	0

and bounded as follows : on the north by Patangigollewatta claimed by A. L. Abdul Wahidu and others, the Karamatiyaḡekandura ; on the east by Kiriyaḡollemukalana, &c., belonging to the Crown ; on the south by Kiriyaḡollemukalana belonging to the Crown ; on the west by Odawelamukalana belonging to the Crown, and Rukkattanagaḡakumbura belonging to the Crown.

Badulla, July 17, 1907.

H. WHITE,
Government Agent.



Scale of 8 Chains to an Inch.

Situation : Kiriyaḡolla village in Wellawaya korale of Wellawaya division.

Lot.	Name of Land.	Extent.		
		A.	R.	P.
4149 ..	Udakiriyaḡollehena and Udakiriyaḡollewattehena ..	11	2	32
4152 ..	Karamatiyaḡehenya ..	13	2	0
		<hr/>		
		25	0	32

Surveyor-General's Office,
Colombo, April 30, 1907.

W. C. S. INGLES,
for Surveyor-General.

PRELIMINARY NOTICES.

Notice under "The Waste Lands Ordinances of 1897, 1899, 1900, and 1903."

TAKE notice that unless within three months from the 27th day of September, 1907, the persons, if any, who claim any interest in the lands hereinafter mentioned or in any one or more of such lands or to some interest therein make claim in person or in writing to the said lands or any of them or to some interest therein to J. G. Fraser, Esq., Special Officer appointed under section 28 of "The Waste Lands Ordinances, 1897, 1899, 1900, and 1903," at his office at Hill Hosue, Mutwal, Colombo:

Such Special Officer, in pursuance of the powers vested in him by the said Ordinances, will declare by writing under his hand that the said lands or such of them, as to which no claim has been made, are the property of the Crown.

J. G. FRASER,
Special Officer.

Description of the Lands referred to.

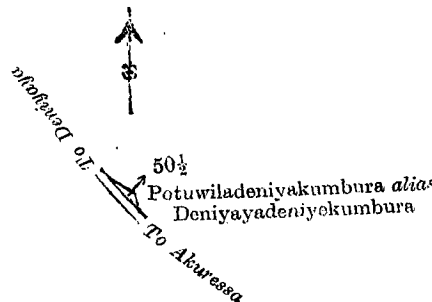
The following lots situated in the village Matugobe in the Morawak korale of the Matara District, in the Southern Province as described in the annexed certified tracings:—

I.

Preliminary plan 169.

Lot.	Name of Land.	Extent.
		A. R. P.
50½	Potuwiladeniyagoda (road reservation)	0 0 5

and bounded as follows: on the north, east, and south by Potuwiladeniyakumbura *alias* Deniyayadeniyakumbura claimed by D. M. Rajapakse; and on the west by the road from Akuressa to Deniyaya.



Scale of 8 Chains to an Inch.

Situation: Matugobe village in Morawak korale.

Preliminary plan 169.

Lot.	Name of Land.	Extent.
		A. R. P.
50½	Potuwiladeniyagoda (road reservation)	0 0 5

Field sheet O 10
34—42

Surveyor-General's Office,
Colombo, February 23, 1907.


C. MEADEN,
for Surveyor-General.

II.

Preliminary plan 169.

Lot.	Name of Land.	Extent.
		A. R. P.
93½	Udakumburahena (road reservation)	0 0 4

and bounded as follows: on the north, east, and south by Udakumburahena claimed by D. B. Wijesekera Grigoris; and on the west by the road from Deniyaya to Viharahena.



Scale of 8 Chains to an Inch.

Situation : Matugobe village in Morawak korale.

Preliminary plan 169.

Lot.	Name of Land.	Extent. A. R. P.
93 $\frac{1}{2}$	Udakumburahena (road reservation)	0 0 4

Field sheet O ¹⁰ 36—44

Surveyor-General's Office,
Colombo, February 23, 1907.

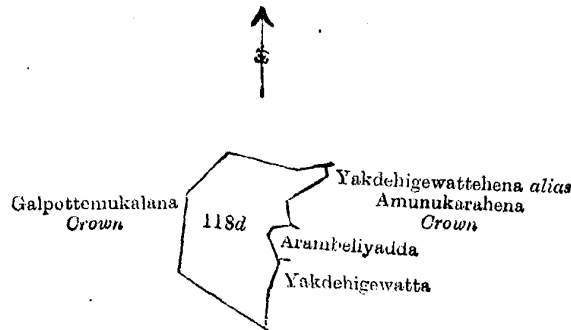
C. MEADEN,
for Surveyor-General.

III.

Preliminary plan 169.

Lot.	Name of Land.	Extent. A. R. P.
118d	Galpotteliena	2 2 34

and bounded as follows : on the north by Galpottemukalana belonging to the Crown ; on the east by Yakdehigewattehena *alias* Amunukarahena claimed by the Crown and Don Andris Perusinghe and others, Arambeliyadda claimed by Don Andris Perusinghe, Yakdehigewatta claimed by ditto, and Vetinge Sami Appu ; on the south and west by Galpottemukalana belonging to the Crown.



Scale of 8 Chains to an Inch.

Situation : Matugobe village in Morawak korale.

Preliminary plan 169.

Lot.	Name of Land.	Extent. A. R. P.
118d	Galpotteliena	2 2 34

Field sheet O ¹⁰ 36—44

Surveyor-General's Office,
Colombo, February 23, 1907.

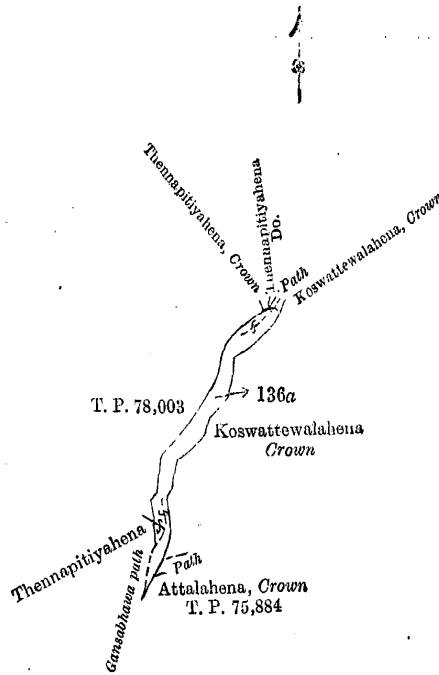
C. MEADEN,
for Surveyor-General.

IV.

Preliminary plan 169.

Lot.	Name of Land.	Extent. A. R. P.
136a	Themmapitiahena and Kosattawalahena (path reservation)	0 3 15

and bounded as follows : on the north by Tennepitiahena belonging to the Crown, Tennepitiahena claimed by P. L. Isan Appu, Kosattawalahena belonging to the Crown ; on the east by Kosattawalahena belonging to the Crown, Attalahena belonging to the Crown, T. P. 15,884 ; on the south by T. P. 15,884, a Gansabhawa path ; and on the west by a Gansabhawa path, Tennepitiahena claimed by P. L. Isan Appu, T. P. 78,003.



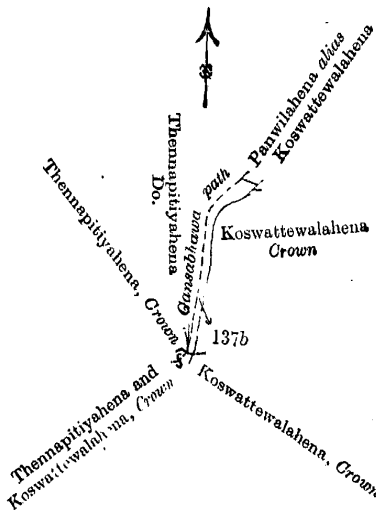
Scale of 8 Chains to an Inch.

Situation : Matugobe village in Morawak korale.
Preliminary plan 169.

Lot.	Name of Land.	Extent. A. R. P.
136a	Thennapitiyahena and Kosattawalahena (path reservation)	0 3 15
	Field sheet O 10 35—43	
Surveyor-General's Office, Colombo, February 23, 1907.		C. MEADEN, for Surveyor-General.
	V. Preliminary plan 169.	

Lot.	Name of Land.	Extent. A. R. P.
137b	Kosattewattehena (road reservation)	0 1 6

and bounded as follows : on the north by Gansabhawa path, Panwilahena *alias* Koswattewalahena claimed by Kokgalakaluge Saris Silva and others ; on the east by Koswattewalahena belonging to the Crown ; on the south by Koswattewalahena belonging to the Crown, Thennapitiyahena and Koswattewalahena belonging to the Crown, Thennapitiyahena belonging to the Crown ; on the west by Tennapitiyahena claimed by P. L. Issan Appu, a Gansabhawa path.



Scale of 8 Chains to an Inch.

Situation : Matugobe village in Morawak korale.

Preliminary plan 169.

Lot.	Name of Land.	Extent.	
		A.	R. P.
137b	Kosattewattehena (road reservation)	0	1 6

Field sheet O ¹⁰
36—44

Surveyor-General's Office,
Colombo, February 23, 1907.

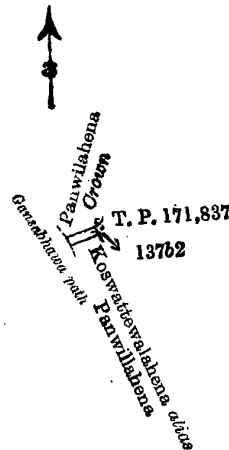
C. MEADEN,
for Surveyor-General.

VI.

Preliminary plan 169.

Lot.	Name of Land.	Extent.	
		A.	R. P.
137 b2	Panwilahena (path reservation)	0	0 5

and bounded as follows : on the north by Panwilahena belonging to the Crown, T. P. 171,837 ; on the east by T. P. 171,837 ; on the south by Koswattewalahena *alias* Panwilahena claimed by Kokgalakaluge Saris Silva and others ; and on the west by a Gansabhawa path.



Scale of 8 Chains to an Inch.

Situation : Matugobe village in Morawak korale.

Preliminary plan 169.

Lot.	Name of Land.	Extent.	
		A.	R. P.
137 b2	Panwilahena (path reservation)	0	0 5

Field sheet O ¹⁰
35—43

Surveyor-General's Office,
Colombo, February 23, 1907.

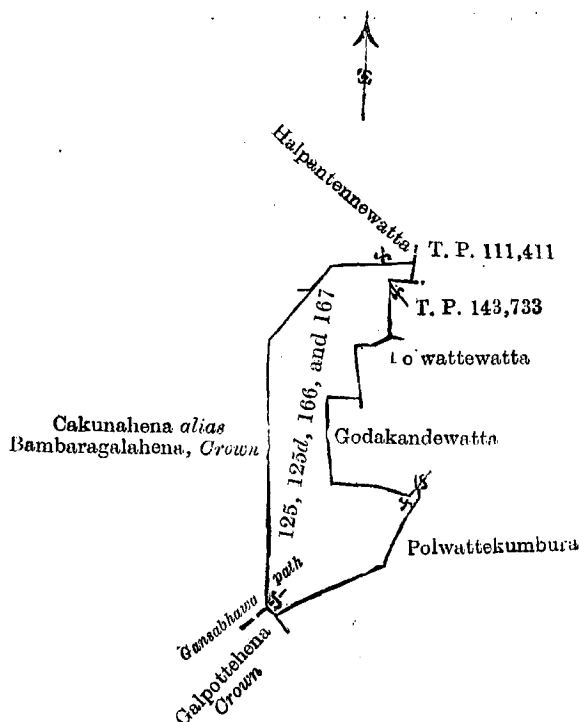
C. MEADEN,
for Surveyor-General.

VII.

Preliminary plan 169.

Lot.	Name of Land.	Extent.	
		A.	R. P.
125	Kaluwagodella	2	2 30
125d	Polwattchena	2	2 35
166	Do.	0	0 24
167	Polwattchena (encroachment by T. P. 111,411)	0	0 16
		5	2 25

and bounded as follows : on the north by Halpantennewatta claimed by Don Denis Subesinghe and others ; on the east by T. P. 111,411, T. P. 143,733, Polwattewatta claimed by Don Andris Perusinghe and others, Godakandewatta claimed by Vitaranage Pinghami and others, Polwatttekumbura claimed by Don Andris Perusinghe and others ; on the south by Polwatttekumbura claimed by Don Andris Perusinghe and others ; Galpottchena belonging to the Crown ; and on the west by Cakunahena *alias* Bambaragalahena belonging to the Crown.



Scale of 8 Chains to an Inch.

Situation : Matugope village in Morawak korale.
Preliminary plan 169.

Lot.	Name of Land.	Extent.		
		A.	R.	P.
125 ..	Kaluwagodella ..	2	2	30
125d ..	Polwattahena ..	2	2	35
166 ..	Do. ..	0	0	24
167 ..	Polwattahena (encroachment by T. P. 111,411) ..	0	0	16
		5	2	25

Surveyor-General's Office,
Colombo, February 23, 1907.
2,847

Field sheet O 10
36—44

C. MEADEN,
for Surveyor-General.
Matara S. O. 12—1907

Notice under "The Waste Lands Ordinances of 1897, 1899, 1900, and 1903."

TAKE notice that unless within three months from the 27th day of September, 1907, the persons, if any, who claim any interest in the lands hereinafter mentioned or in any one or more of such lands make claim in person or in writing to the said lands or any of them or to some interest therein to J. M. Davies, Esq., Special Officer appointed under section 28 of "The Waste Lands Ordinances, 1897, 1899, 1900, and 1903," at his office at Hill House, Mutwal, Colombo :

Such Special Officer, in pursuance of the powers vested in him by the said Ordinances, will declare by writing under his hand that the said lands or such of them, as to which no claim has been made, are the property of the Crown.

J. M. DAVIES,
Special Officer.

Description of the Lands referred to.

The following lots situated in the village Elalla in the Magam pattu of the Hambantota District, in the Southern Province, as described in the annexed certified tracing :—

Preliminary plan 517.

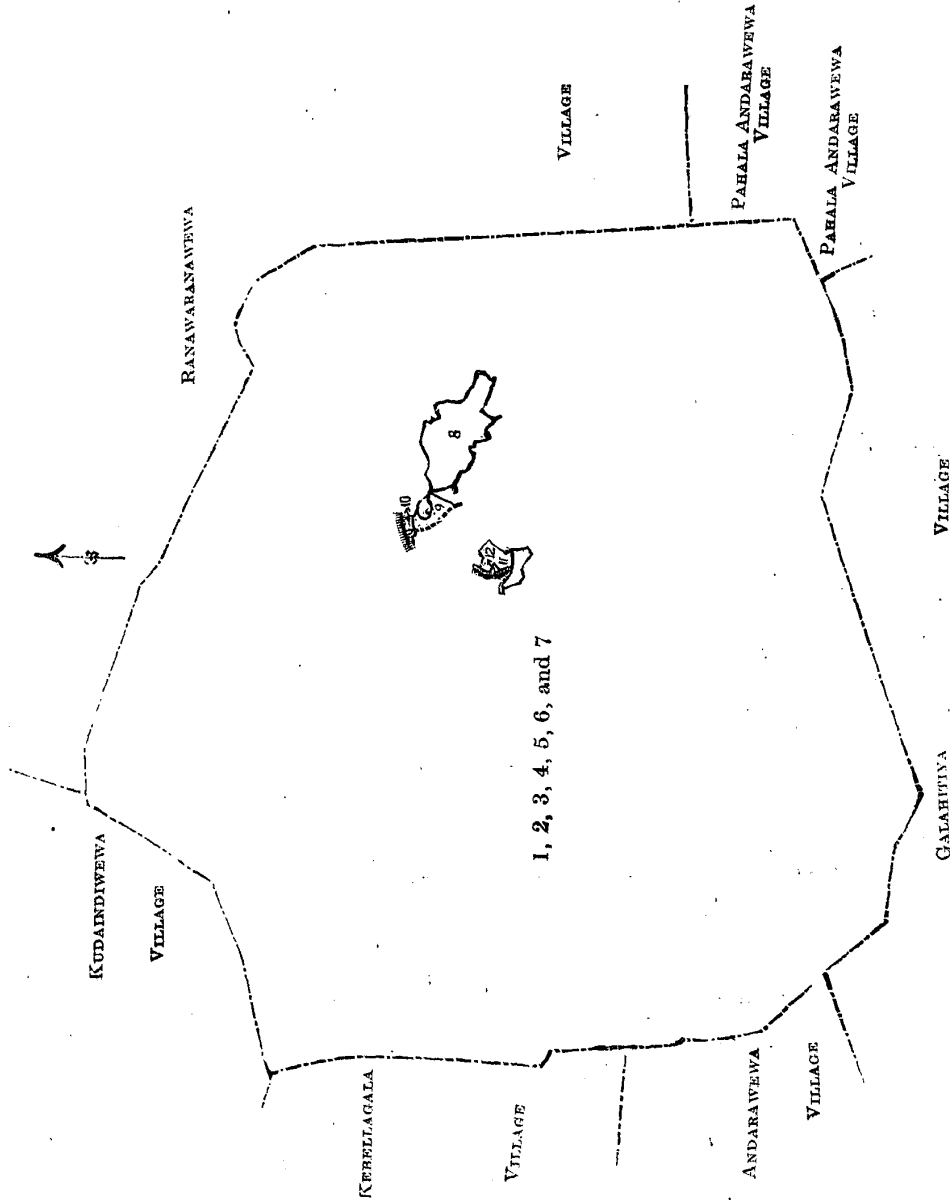
Lot.	Name of Land.	Extent.		
		A.	R.	P.
1 ..	Ellalebeddepareyaya, Welapahalabedda, Elallahena ..	1,560	2	0
2 ..	Ellalebedda ..	124	0	0
3 ..	Ellalemukalana ..	144	0	0
4 ..	Ellalaveheragodella ..	2	2	0
5 ..	Pokuna alias Pataha ..	0	1	32
6 ..	Edallewewa ..	24	0	36
7 ..	Elallewelbima ..	10	1	20
-- ..	Roads and streams ..	14	2	16
		1,880	2	24

and bounded as follows : on the north by the village limit of Kudaindiwewa, the village limit of Ranawaranawewa ; on the east by the village limit of Ranawaranawewa, the village limit of Pahala-andarawewa ; on the south by Pahala-andarawewa, the village limit of Galahitiya ; and on the west by the village limit of Andarawewa, the village limit of Kebellagala.

NOTE.—The following lots lying within the above boundaries are excluded from this notice, and their aggregate acreage of 25 acres and 11 perches is not included in the acreage of 1,880 acres 2 roods and 24 perches given above :—

Preliminary plan 517.

Lot.	Name of Land.	Extent.		
		A.	R.	P.
8	Ihalakumbura, Mahakumbura, Avariakumbura, Potuwekumbura, Orukemalagekumbura, Pahala-kumbura	17	0	35
9	Samelhitiyawatta, Babahitiyawatta, Kihiriyagahawatta	2	2	36
10	Bangalawatta	0	1	34
11	Punchiwatta, Ambagahawatta, Kongahawatta, Suriyagahawatta, Burutagahawatta	4	1	18
12	Mahawatta	0	1	8
		25	0	11



Scale of 32 Chains to an Inch.

Situation : Elalla village in Magam pattu of Hambantota District.

Preliminary plan 517.

Lot.	Name of Land.	Extent.		
		A.	R.	P.
1 ..	Ellalebeddepareyaya, Welapahalabedda, Elallahena ..	1,560	2	0
2 ..	Ellalebedda	124	0	0
3 ..	Ellalemukalana	144	0	0
4 ..	Ellaleveheragodella	2	2	0
5 ..	Pokuna <i>alias</i> Pataha	0	1	32
6 ..	Elallewewa	24	0	36
7 ..	Elallewelbima	10	1	20
— ..	Roads and streams	14	2	16
		<u>1,880</u>	<u>2</u>	<u>24</u>
<i>Lots excluded.</i>				
8 ..	lhalakumbura, Mahakumbura, Avariya-kumbura, Potuwekumbura, Orukemalagekumbura, Pahalakumbura	17	0	35
9 ..	Samelhitiyawatta, Babahitiyawatta, Kihiriyagahawatta	2	2	36
10 ..	Bangalawatta	0	1	34
11 ..	Punchiwatta, Ambagahawatta, Kongahawatta, Suriyagahawatta, Burutagahawatta	4	1	18
12 ..	Mahawatta	0	1	8
		<u>25</u>	<u>0</u>	<u>11</u>

Field sheets P ⁷ 54—62, P ⁷ 55—63, P ¹² 6—14, and P ¹² 7—15

Surveyor-General's Office,
Colombo, August 22, 1907.
2,848

J. B. M. RIDOUT,
for Surveyor-General.
Hambantota S. O. 17—1907

Notice under "The Waste Lands Ordinances of 1897, 1899, 1900, and 1903."

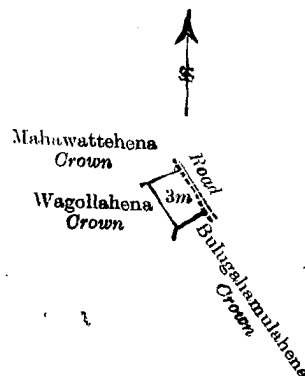
TAKE notice that unless within three months from the 27th day of September, 1907, the persons, if any, who claim any interest in the land hereinafter mentioned make claim in person or in writing to the said land or to some interest therein to J. M. Davies, Esq., Special Officer appointed under section 28 of "The Waste Lands Ordinances, 1897, 1899, 1900, and 1903," at his office at Hill House, Mutwal, Colombo :

Such Special Officer, in pursuance of the powers vested in him by the said Ordinances, will declare by writing under his hand that the said land, to which no claim has been made, is the property of the Crown.

J. M. DAVIES,
Special Officer.

Description of the Land referred to.

The land commonly called or known as cemetery, situated in the village of Ranagalla in Yatikaha korale of the Kurunegala District, in the North-Western Province, containing in extent 1 rood and 18 perches, shown as lot 3m in preliminary plan 204, and in the annexed certified tracing therefrom, and bounded as follows : on the north by Mahawattehena belonging to Crown, on the east by a road, on the south by Bulugamullahena belonging to Crown, on the west by Wagollahena belonging to Crown.



Scale of 8 Chains to an Inch.

Situation : Ranasgalla village in Yatikaha korale of Kurunegala District.

Preliminary plan 204.

Lot.	Name of Land.	Extent.		
		A.	R.	P.
3m ..	Cemetery ..	0	1	18

Field sheet I 18
2—10

Surveyor-General's Office,
Colombo, August 10, 1907.

J. B. M. RIDOUT,
for Surveyor-General.

2,849 Kurunegala S. O. 26—1907

Notice under "The Waste Lands Ordinances of 1897, 1899, 1900, and 1903."

TAKE notice that unless within three months from the 27th day of September, 1907, the persons, if any, who claim any interest in the lands hereinafter mentioned or in any one or more of such lands or to some interest therein make claim in person or writing to the said lands or any of them or to some interest therein to W. E. Wait, Esq., Special Officer appointed under section 28 of "The Waste Lands Ordinances, 1897, 1899, 1900, and 1903," at his office at Hill House, Mutwal, Colombo :

Such Special Officer, in pursuance of the powers vested in him by the said Ordinances, will declare by writing under his hand that the said lands or such of them, as to which no claim has been made, are the property of the Crown.

W. E. WAIT,
Special Officer.

Description of the Lands referred to.

The following lots situate in the village Alupotagama in Kudagalboda korale of Weudawili hatpattu of the Kurunegala District, in the North-Western Province, as described in the annexed certified tracing :—

Preliminary plan 95.

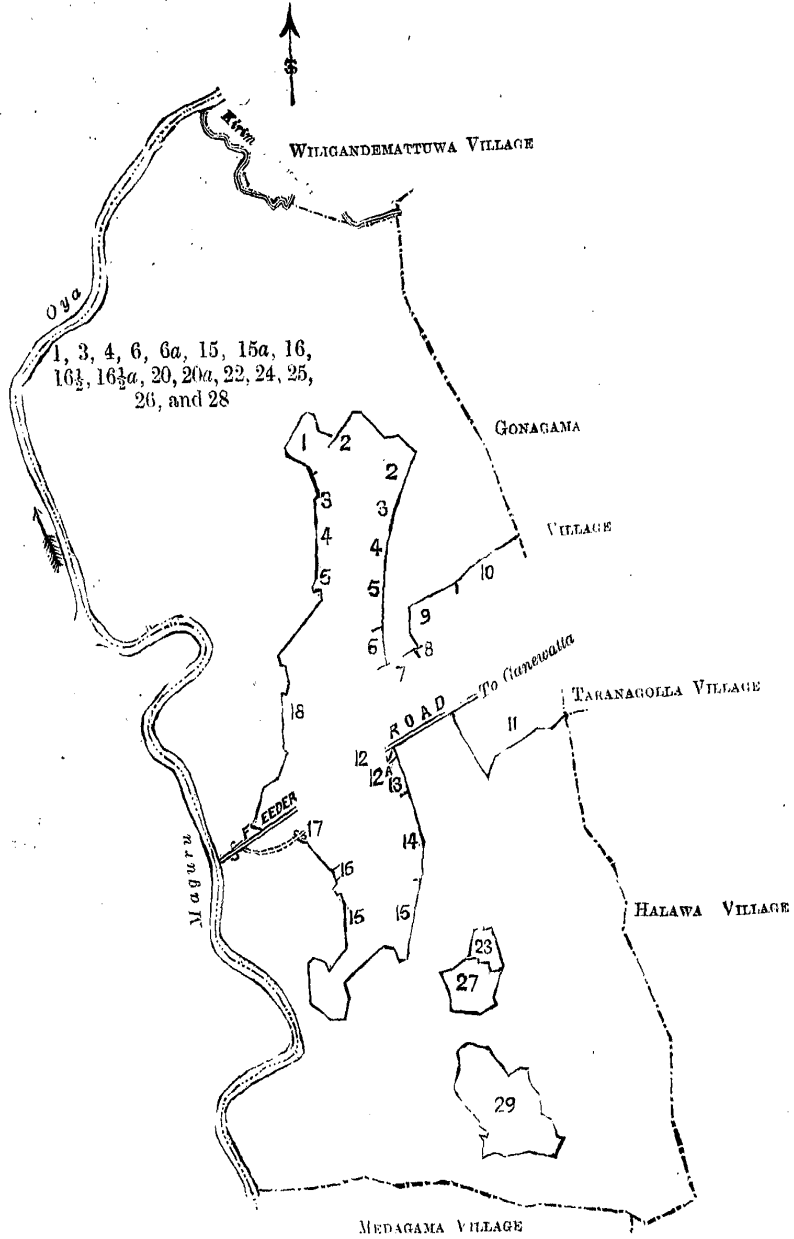
Lot.	Name of Land.	Extent.		
		A.	R.	P.
1 ..	Agalagawahena, Mahahena ..	95	1	9
3 ..	Mahahena <i>alias</i> Bogahawelahena ..	5	3	33
4 ..	Mahawewa ..	7	3	21
6 ..	Mankadahena, Yaychena, Digiliyehena ..	46	0	14
6a ..	Do. (road reservation) ..	0	1	4
15 ..	Galgodahena ..	4	0	26
15a ..	Do. (road reservation) ..	0	0	17
16 ..	Mahawewa ..	6	3	22
16½ ..	Do. ..	1	3	9
16½a ..	Mahawewa (road reservation) ..	0	0	8
20 ..	Kopiwattehena, Kotuwekumburehena, and Mankadehena ..	18	3	39
20a ..	Do. (road reservation) ..	0	0	19
22 ..	Pasyandehena ..	24	0	39
24 ..	Asweddumepillewa, Kotuwekumburehena ..	10	0	17
25 ..	Asweddumewewa ..	2	0	4
26 ..	Pohorambagamewatta ..	4	3	34
28 ..	Waduressehena, Nugagahamulahena, Wattedhenyaya, and Kotuwekumburehena ..	55	0	29
		284	0	24

and bounded as follows : on the north by the Maguru-oya, the Kirimetiya-we-ela, the village limit of Weligandemattuwa (the Kerimetiya-we-ela) ; on the east by the village limit of Gonagama, Gonagamawatta belonging to the Crown, Bogahakanatthenawatta belonging to the Crown, Gonagamawatta belonging to the Crown, Galgodahenewatta, &c., claimed by H. J. Peiris and Lekama, Ihalakaturuwela claimed by H. J. Peiris, Medaessarekumbura claimed by H. J. Peiris and Lekama, Ebawalakumbura claimed by H. J. Peiris and Lekama, Pahelawela claimed by Herat Mudiyansele M. Lekama and H. J. Peiris, Webodakumbura claimed by H. J. Peiris, Pahalawela claimed by H. J. Peiris, Pahalawela claimed by Herat Mudiyansele M. Lekama and H. J. Peiris, Ebawalakumbura claimed by H. J. Peiris and Lekama, Medaessarekumbura claimed by H. J. Peiris and Lekama, Bulugahakotuwa claimed by H. J. Peiris and Lekama, a road, Rukattanagahakumbura, claimed by H. J. Peiris and Lekama, Medaesserakumbura claimed by H. J. Peiris and Lekama, Lindakumbura, Mylagahakumbura, and Asweddumekumbura claimed by H. J. Peiris, Gedarawatta claimed by H. J. Peiris and Lekama, Gederawatta (private), Horamburalagewatta belonging to the Crown, the road to Ganewatta, Gonagamawatta belonging to the Crown, the village limit of Taranagolla, the village limit of Halawa ; on the south by the village limit of Halawa, the village limit of Medagama ; on the west by the Maguru-oya.

NOTE.—The following lots lying within the above boundaries are excluded from this notice, and their aggregate acreage of 10 acres and 27 perches is not included in the acreage of 284 acres and 24 perches given above :—

Preliminary plan 95.

Lot.	Name of Land.	Extent.		
		A.	R.	P.
23 ..	Asweddumekumbura ..	0	3	33
27 ..	Do. ..	2	0	25
29 ..	Henayawela <i>alias</i> Kongahakumbura ..	7	0	9
		10	0	27



Scale of 16 Chains to an Inch.

List of Boundaries.

- | | |
|--------------------------|--|
| 1 Pahalawela | 11 Gonagamawatta |
| 2 Webodakumbura | 12 Horamburalagewatta |
| 3 Pahalawela | 12a Do. |
| 4 Ebawalekumbura | 13 Gedarawatta |
| 5 Medaissarekumbura | 14 Do. |
| 6 Thalakaduruwela | 15 Lindakumbura, Mailagahakumbura,
and Asweddimakumbura |
| 7 Galgodahenewatta, &c. | 16 Medaisserakumbura |
| 8 Gonagamawatta | 17 Rukkattanagahakumbura |
| 9 Bogahakanattehenawatta | 18 Bulgahakotuwa |
| 10 Gonagamawatta | |

Situation: Alupotagama village in Kudagalboda korale of Kurunegala District.

Preliminary plan 95.

Lot.	Name of Land.	Extent.		
		A.	R.	P.
1	Agalagawahena, Mahahena	95	1	9
3	Mahahena <i>alias</i> Bogahawelahena	5	3	33
4	Mahawewa	7	3	21
6	Mankadahena, Yayehena, Digiliyehena	46	0	14
6a	Do. (road reservation)	0	1	4
15	Galgodahena	4	0	26
15a	Do. (road reservation)	0	0	17
16	Mahawewa	6	3	22
16½	Do.	1	3	9
16½a	Do. (road reservation)	0	0	8
20	Kopiwattehena, Kotuwekumburehena, and Mankadehena	18	3	39
20a	Do. (road reservation)	0	0	19
22	Pasyandehena	24	0	39
24	Asweddumepillewa, Kotuwekumburehena	10	0	17
25	Asweddumewewa	2	0	4
26	Pohorambagamewatta	4	3	34
28	Waduressahena, Nugagahamulahena, Wattehenyaya, and Kotuwekumburehena	55	0	29
		284	0	24

Lots excluded.

23	Asweddumekumbura	0	3	33
27	Do.	2	0	25
29	Henayawela <i>alias</i> Kongahakumbura	7	0	9
		10	0	27

Field sheets I ⁸ 39—40 and I ⁸ 47—48

Surveyor-General's Office,
Colombo, July 11, 1907.

2,850

J. B. M. RIDOUT,
for Surveyor-General.
Kurunegala S. O. 27—1907

Notice under "The Waste Lands Ordinances of 1897, 1899, 1900, and 1903."

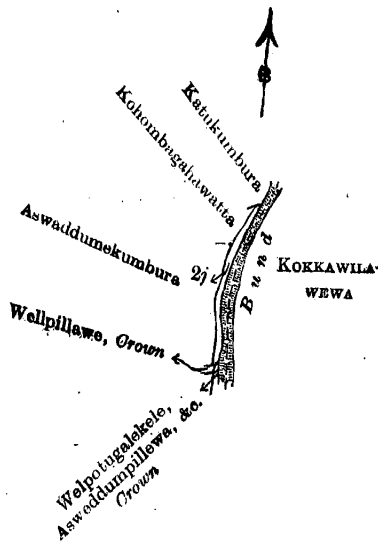
TAKE notice that unless within three months from the 27th day of September, 1907, the persons, if any, who claim any interest in the land hereinafter mentioned make claim in person or in writing to the said land or to some interest therein to J. G. Fraser, Esq., Special Officer appointed under section 28 of "The Waste Lands Ordinances, 1897, 1899, 1900, and 1903," at his office at Hill House, Mutwal, Colombo:

Such Special Officer, in pursuance of the powers vested in him by the said Ordinances, will declare by writing under his hand that the said land, as to which no claim has been made, is the property of the Crown.

J. G. FRASER,
Special Officer.

Description of the Land referred to.

The land commonly called or known as Asweddumekumbura (reservation for the bund of Kokkawilawewa), situated in the village of Kokawila in the Yagam pattu of the Pitigal Korale Central of the Chilaw District, in the North-Western Province, containing in extent 27 perches, shown as lot 2j in preliminary plan 241 and in the annexed certified tracing therefrom, and bounded as follows: on the north by Katukumbura claimed by Herathami and others; on the east by the bund of Kokkawilawewa; on the south by Wellpillawa belonging to the Crown (Welpotugalekele, Asweddumpillewa, &c., belonging to the Crown); on the west by Asweddumekumbura claimed by Wijesekara Seneviratna Ratnayaka Mudalihami, Kohombagahawatta claimed by Herathami.



Scale of 8 Chains to an Inch.

Situation : Kokawila village in Pitigal Central korale of Chilaw District.

Preliminary plan 241.

Lot.	Name of Land.	Extent. A. R. P.
2j	Asweddumekumbura (reservation for bund)	0 0 27

Field sheet I 6
55—63

Surveyor-General's Office,
Colombo, August 24, 1907.

J. B. M. RIDOUT,
for Surveyor-General.

2,851

Chilaw S. O. 8—1907

Notice under "The Waste Lands Ordinances of 1897, 1899, 1900, and 1903."

TAKE notice that unless within three months from the 27th day of September, 1907, the persons, if any who claim any interest in the lands hereinafter mentioned or in any one or more of such lands or to some interest therein make claim in person or in writing to the said lands or any of them or to some interest therein to J. G. Fraser, Esq., Special Officer appointed under section 28 of "The Waste Lands Ordinances, 1897, 1899, 1900, and 1903," at his office at Hill House, Mutwal, Colombo :

Such Special Officer, in pursuance of the powers vested in him by the said Ordinances, will declare by writing under his hand that the said lands or such of them, as to which no claim has been made, are the property of the Crown.

J. G. FRASER,
Special Officer.

Description of the Lands referred to.

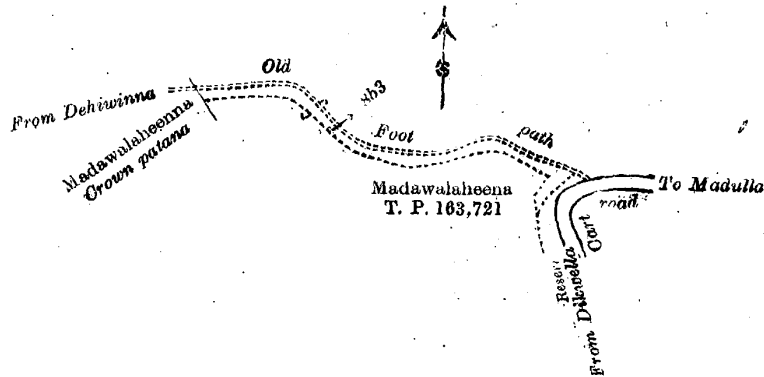
The following lots situated in the village of Ketawala in the Bogoda korale of the Yatikinda division, in the Province of Uva, as described in the annexed certified tracings :—

I.

Preliminary plan 93.

Lot.	Name of Land.	Extent. A. R. P.
863	Madawalaheena (road reservation)	0 1 2

and bounded as follows : on the north by an old footpath ; on the east by road reservation for the Madulla-Dikwella cart road ; on the south by Madawalaheena (T. P. 163,721) ; on the west by Madawalaheena (Crown patana).



Scale of 4 Chains to an Inch.

Situation : Ketawala village in Bogoda korale.

Preliminary plan 93.

Lot.	Name of Land.	Extent. A. R. P.
863	Madawalaheena (road reservation)	0 1 2

Field sheet M 7
36—44

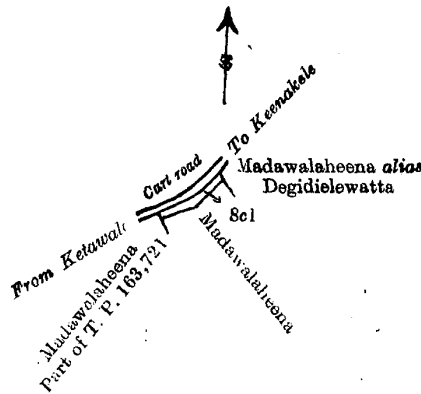
Surveyor-General's Office,
Colombo, March 28, 1907.

C. MEADEN,
for Surveyor-General.

Preliminary plan 93.

Lot.	Name of Land.	Extent. A. R. P.
8c1	Madawalaheena (road reservation)	0 0 5

and bounded as follows : on the north by the Ketawala-Keenakelle cart road ; on the east by Madawalaheen alias Digidielewatta claimed by P. W. Bempisinno ; on the south by Madawalaheena claimed by Mr. P. F. Hadow ; on the west by Madawalaheena (part of T. P. 163,721).



Scale of 4 Chains to an Inch.

Situation : Ketawala village in Bogoda korale.

Preliminary plan 93.

Lot.	Name of Land.	Extent. A. R. P.
8c1	Madawalaheena (road reservation)	0 0 5

Field sheet M 7
36—44

Surveyor-General's Office,
Colombo, March 28, 1907.

C. MEADEN,
for Surveyor-General.

III.

Preliminary plan 93.

Lot.	Name of Land.	Extent.		
		A.	R.	P.
19	Ketawala-arawehena, Iipatugoda, Gewattelanda, Nelligahahela, Asweddumehena, Yatiturehena, Degidi arawehena; Tennehena, Medaheena, Kodelandeyaya Wakaturelanda, Godapitawattehena, Kosgaha-arawehena, Ramawehena	58	1	18

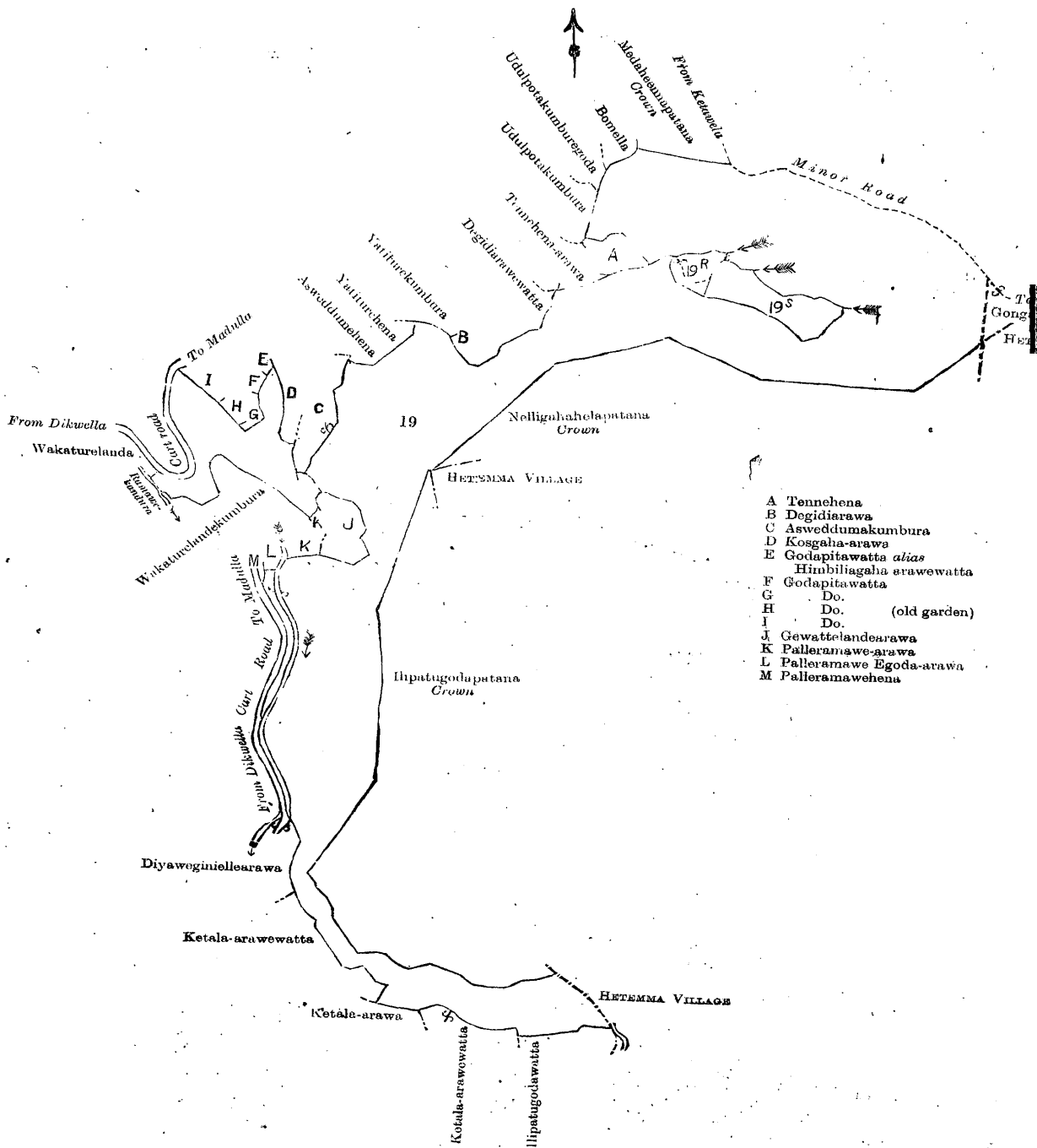
and bounded as follows: on the north by Godapitawatta claimed by Godapitawatte Punchirala, Godapitawatta claimed by Godapitawatte Ukkumenika and another, Godapitawatta claimed by Godapitawatte Podimona, Godapitawatta claimed by Godapitawatte Ukkumenika, Godapitawatta *alias* Himbiliyagaha-arawewatta claimed by Himbiliyagaha-arawe Siyatu, Kosgaha-arawa claimed by Idamegedara Hudumenika, Asweddumakumbura claimed by Jambugahawatta Raturala, Asweddumehena claimed by ditto, Yatiturehena claimed by Idamegedara Siyatu, Yatiturekumbura claimed by Idamegedara Punchirala and Idamegedara Kiri Banda, Degidiarawa claimed by Idamegedara Ukku Banda, Degidiarawewatta claimed by Idamegedara Ukku Banda and Idamegedara Punchirala, Tennehena-arawa claimed by Ellekumbure Dingiri Menika, Tennehena claimed by Jambugahawatte Raturala, Udulpotakumbura claimed by Idamegedara Siyatu, Udulpotakumburegoda claimed by ditto, Bomella claimed by Uda-arawe Huduhamy, Medaheenapatana belonging to the Crown, the minor road from Ketawala to Badulla; on the east by Gongaltennepatana claimed by the proprietors of Gongaltenne estate, Nelligahahelapatana belonging to the Crown, the village limit of Hetemma, Iipatugodapattana belonging to the Crown, the village limit of Hetemma; on the south by Iipatugodawatta claimed by Iipatugoda Huduhamy and another, Ketala-arawewatta claimed by Ibrahim Saibu of Ketawala, Ketala-arawa claimed by ditto; on the west by Ketala-arawewatta claimed by Ibrahim Saibu of Ketawala, Diyaweginiellarawa claimed by ditto, the cart road from Dikwella to Madulla, Palleramawehena claimed by Idamegedara Kalumenika, Palleramawegoda-arawa claimed by ditto, Palleramawearawa claimed by Ramawe Ukkumenika, Gewattelandearawa claimed by Idamegedara Punchirala, Palleramawearawa claimed by Ramawe Ukkumenika, Wakaturelandekumbura claimed by Uguressagahawatta Kiriwante, the Ramawe Kandura, Wakaturelanda claimed by Uguressagahawatta Kiriwante, the Dikwella-Madulla cart road.

NOTE.—The following lots lying within the above boundaries are excluded from this notice, and their aggregate acreage of 2 acres 1 rood and 30 perches is not included in the acreage of 58 acres 1 rood and 18 perches given above.

Preliminary plan 93.

Lot.	Name of Land.	Extent.		
		A.	R.	P.
19r	Kodelanda	0	2	30
19s	Do.	1	3	0
		<hr/>	<hr/>	<hr/>
		2	1	30

[For Tracing see page 1129.]



Situation : Ketawala village in Bogoda korale.
Preliminary plan 93.

Lot.	Name of Land.	Extent. A. R. P.
19	Ketawala-arawehena, Iipatugoda, Gewattelanda, Nelligahahela, Asweddunehena, Yatiturehena, Degidiarawehena, Tennehena, Medaheena, Kodalandeyaya, Wakaturelanda, Godapitawattihena, Kosgaha-arawehena, Ramawehena	58 1 18
	<i>Lots excluded.</i>	
19r	Kodelanda	0 2 30
19s	Do.	1 3 0
		2 1 30

Field sheets M ⁷ 36-44 and M ⁷ 37-45

Surveyor-General's Office,
Colombo, March 28, 1907.

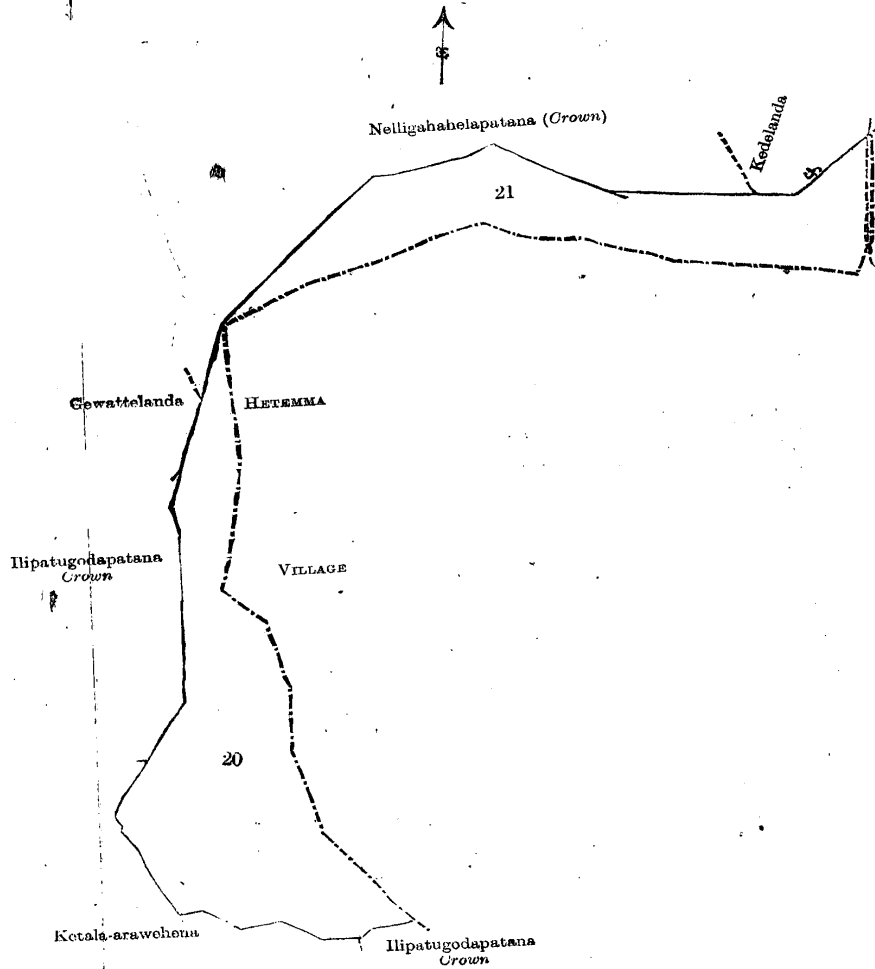
C. MEADEN,
for Surveyor-General.
D 5

IV.

¶ Preliminary plan 93.

Lot.	Name of Land.	Extent.		
		A.	R.	P.
20	Ilipatugodapatana	17	0	18
21	Nelligahahelapatana <i>alias</i> Ilipatugodapatana	11	3	5
		28	3	23

and bounded as follows: on the north by Nelligahahelapatana belonging to the Crown, Kodelanda claimed by Idamegedara Punchirala and Idamegedara Ukku Banda; on the east by the village limit of Hetemma; on the south by Ilipatugodapatana belonging to the Crown, Ketala-arawehena claimed by Ibrahim Saibu of Ketawala; on the west by Ketala-arawehena claimed by Ibrahim Saibu of Ketawala, Ilipatugodapatana belonging to the Crown; Gewattelanda claimed by Idamegedara Punchirala and Idamegedara Kiri Banda, Nelligahahelapatana belonging to the Crown.



Scale of 8 Chains to an Inch.

Situation : Ketawala village in Bogoda korale.
Preliminary plan 93.

Lot.	Name of Land.		Extent.		
			A.	R.	P.
20	Ilipatugodapatana	..	17	0	18
21	Nelligahahelapatana <i>alias</i> Ilipatugodapatana	..	11	3	5
			28	3	23

Field sheets M ⁷ 36-44 and M ⁷ 37-45

Surveyor-General's Office,
Colombo, March 28, 1907.

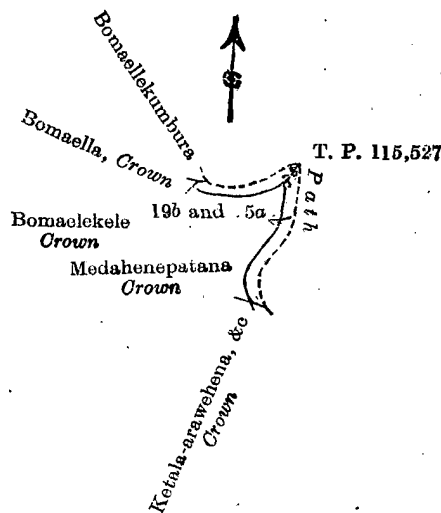
C. MEADEN,
for Surveyor-General.

V.

Preliminary plan 93.

Lot.	Name of Land.		Extent.		
			A.	R.	P.
19b	Bomaellekele and Medahenapatana	..	0	0	35
25a	Bomaellekele	..	0	1	10
			0	2	5

and bounded as follows : on the north by Bomaellekumbura (private), a path (T. P. 115,527) ; on the east by a path (T. P. 115,527) ; on the south by Ketala-arawahena, &c., belonging to the Crown ; on the west by Medahenapatana belonging to the Crown, Bomaellekele belonging to the Crown, Bomaella belonging to the Crown



Scale of 8 Chains to an Inch.

Situation : Ketawala village in Bogoda korale.

Preliminary plan 93.

Lot.	Name of Land.		Extent.		
			A.	R.	P.
19b	Bomaellekele and Medahenapatana	..	0	0	35
25a	Bomaellekele	..	0	1	10
			0	2	5

Field sheet M ⁷ 37-45

Surveyor-General's Office,
Colombo, August 26, 1907.

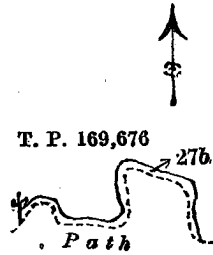
J. B. M. RIDOUT,
for Surveyor-General.

VI.

Preliminary plan 93.

Lot.	Name of Land.		Extent.		
			A.	R.	P.
27b	Orugalapatana (road reservation)	..	0	1	21

and bounded as follows : on the north and east by T. P. 169,676 ; on the south by a path ; and on the west by T. P. 169,676.



Scale of 8 Chains to an Inch.

Situation : Ketawala village in Bogoda korale.

Preliminary plan 93.

Lot.	Name of Land.	Extent. A. R. P.
276	Orugalapatana (road reservation)	0 1 21

Field sheet M ⁷ 37—45

Surveyor-General's Office,
Colombo, August 26, 1907.
2,852

J. B. M. RIDOUT,
for Surveyor-General.
Uva S. O. 26—1907.

Notice under "The Waste Lands Ordinances of 1897, 1899, 1900, and 1903."

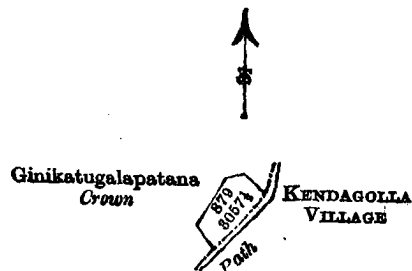
TAKE notice, that unless within three months from the 27th day of September, 1907, the persons, if any, who claim any interest in the land hereinafter mentioned make claim in person or in writing to the said land or to some interest therein to the Government Agent of the Province of Uva at the Badulla Kaohcheri :

Such Government Agent, in pursuance of the powers vested in him by "The Waste Lands Ordinances of 1897, 1899, 1900, and 1903," will declare by writing under his hand that the said land, to which no claim has been made, is the property of the Crown.

H. WHITE,
Government Agent.

Description of the Land referred to.

The land commonly called or known as Uguressepatana, situated in the village of Edandupola in the Dehiwinipalata korale of the Udakinda division, in the Province of Uva, containing in extent 1 rood and 30 perches, shown as lot 3,057½ in preliminary plan 879, and in the annexed certified tracing therefrom; and bounded as follows : on the north by Ginikatugalapatana belonging to the Crown ; on the east by the village limit of Kendagolla ; on the south and west by Ginikatugalapatana belonging to the Crown.



Scale of 8 Chains to an Inch.

Situation : Edandupola village in Dehiwinipalata korale of Badulla District.

Preliminary plan 879.

Lot.	Name of Land.	Extent. A. R. P.
3057½	Uguressepatana	0 1 30

Field sheet M ¹² 1—9

Surveyor-General's Office,
Colombo, October 30, 1906.
2,853

C. MEADEN,
for Surveyor-General.

Notice under "The Waste Lands Ordinances of 1897, 1899, 1900, and 1903."

TAKE notice that unless within three months from the 27th day of September, 1907, the persons, if any, who claim any interest in the lands hereinafter mentioned or in any one or more of such lands or to some interest therein make claim in person or in writing to the said lands or any of them or to some interest therein to the Assistant Government Agent of the Kegalla District at the Kegalla Kachcheri:

Such Assistant Government Agent, in pursuance of the powers vested in him by the said Ordinances, will declare by writing under his hand that the said lands or such of them, as to which no claim has been made, are the property of the Crown.

M. STEVENSON,
Assistant Government Agent.

Description of the Lands referred to.

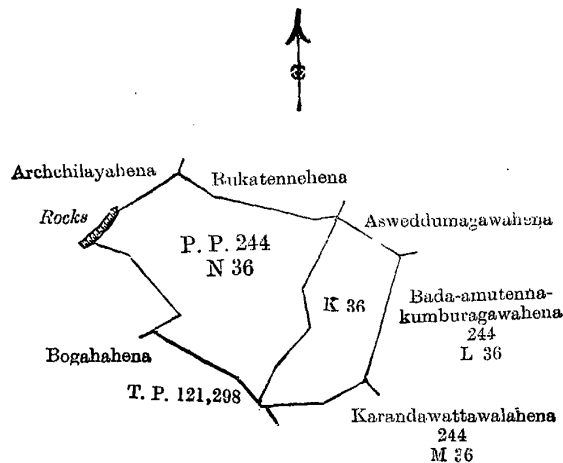
The following lots situated in the village of Arukgammana in the Kandupita pattu of the Beligal korale of the Kegalla District, in the Province of Sabaragamuwa, as described in the annexed certified tracing:—

I.

Preliminary plan 244.

Lot.	Name of Land.	Extent.		
		A.	R.	P.
K 36	Endagallamulahena	0	2	36
N 36	Bogahahena	1	2	17
		2	1	13

and bounded as follows: on the north by rocks, Arachchilayahena claimed by A. Siyatu and others, Rukatennehena claimed by K. Kaluhami, and Asweddumagawahena claimed by G. Punchirala; on the east by Bada-amutennakumburagawahena (P. P. 244/L 36) claimed by G. Punchirala and others; on the south by Karandawattawalahena (P. P. 244/M 36) claimed by G. Punchirala and others; on the west by T. P. 121,298, Bogahahena claimed by S. T. Muttaiya, and land claimed by K. Kaluhami and others.



Scale of 4 Chains to an Inch.

Situation: Arukgammana village in Kandupita pattuwa of Beligal korale.

Preliminary plan 244.

Lot.	Name of Land.	Extent.		
		A.	R.	P.
K 36	Endagallamulahena	0	2	36
N 36	Bogahahena	1	2	17
		2	1	13

Surveyor-General's Office,
Colombo, September 12, 1907.

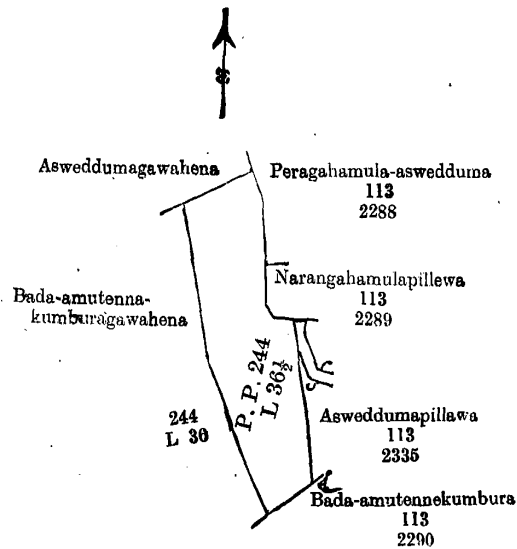
W. C. S. INGLES,
for Surveyor-General.

II.

Preliminary plan 244.

Lot.	Name of Land.	Extent.		
		A.	R.	P.
L 36½	Naranghamullahena	1	1	10

and bounded as follows: on the north by Asweddumagawahena claimed by G. Punchirala; on the east by Peraghamula Aswedduma (P. P. 113/2,288) claimed by Menik Etana, Naranghamulapillewa (P. P. 113/2,289) claimed by Punchirala and Setuhami, a stream, Asweddumapillewa (P. P. 113/2,335) claimed by G. Malhami on the south by Bada-amutennakumbura (P. P. 113/2,290) claimed by Punchirala and Merik Etana; and on the west by Bada-amutennakumburagawahena (P. P. 244/L 36) claimed by G. Punchirala and others.



Scale of 4 Chains to an Inch.

Situation : Arukgammana village in Kandupita pattuwa of Beligal korale.

Preliminary plan 244.

Lot.	Name of Land.	Extent. A. B. P.
L 36½	Narangahamullahena	1 1 10

Surveyor-General's Office,
Colombo, September 12, 1907.

W. C. S. INGLES,
for Surveyor-General.

2,854

Notice under "The Waste Lands Ordinances of 1897, 1899, 1900, and 1903."

TAKE notice that unless within three months from 30th day of September, 1907, the persons, if any, who claim any interest in the land hereinafter mentioned appear before the Assistant Government Agent of the Hambantota District at the Hambantota Kachcheri and make claim to the said land or to some interest therein :

Such Assistant Government Agent, in pursuance of the powers in him vested by "The Waste Lands Ordinances of 1897, 1899, 1900, and 1903," shall declare by writing under his hand that the said land, to which no claim has been made, is the property of the Crown.

L. W. C. SCHRADER,
Assistant Government Agent.

Description of the Land referred to.

The land commonly called or known as Puwakgahatotupola, situated in the village Wanduruppa in the Magam pattu of the Hambantota District, in the Southern Province, containing in extent 12 perches, shown as lot 8 in preliminary plan 62 and in the annexed certified tracing therefrom, and bounded as follows : on the north by Walawe river and Bangalawatta *alias* Sarappugewatta belonging to Ahat ; on the east by Bangalawatta *alias* Sarappugewatta belonging to Ahat ; on the south by a path ; and on the west by Walawe river and land belonging to Doole Mudaliyar.



Scale of 8 Chains to an Inch.

Situation : Wanduruppa village in Magam pattuwa of Hambantota District.

Preliminary plan 62.

Lot.	Name of Land.	Extent. A. B. P.
8	Puwakgahatotupola	0 0 12

Surveyor-General's Office,
Colombo, February 26, 1907.

Field sheet P 17
21-29

C. MEADEN,
for Surveyor-General.

2,855