

Ceylon Government Gazette

Published by Authority.

No. 6,099 — FRIDAY, JANUARY 12, 1906.

PART I.—General: Minutes, Proclamations, Appointments, and General Government Notifications.
PART II.—Legal and Judicial.

PART III.—Provincial Administration.
PART IV.—Land Settlement.
PART V.—Mercantile, Marine, Municipal, Local, &c.

Separate paging is given to each Part in order that it may be filed separately.

Part IV.—Land Settlement.

	PAGE		PAGE
Final Orders	5	Preliminary Notices	39

FINAL ORDERS.

Order under Section 2 of "The Waste Lands Ordinances of 1897, 1899, 1900, and 1903," declaring Land to be Crown Property.

In the matter of the land commonly called or known as Welewattehena, situate in the village of Dewalegama in the Hinidum pattu of the Galle District, in the Southern Province, and of "The Waste Lands Ordinances of 1897, 1899, 1900, and 1903."

THE notice required by section 1 of "The Waste Lands Ordinances of 1897, 1899, 1900, and 1903," having been duly published in manner prescribed by that section in respect of the above-named land (*vide* Notice No. 2,161), and no claim having been made to the said land or to any interest therein within the period of three months from the date specified in the said notice, I, John George Fraser, Special Officer appointed under section 28 of the said Ordinances, under and by virtue of the powers vested in me in that behalf by section 2 of the said Ordinances, do hereby on this 21st day of September, 1905, order and declare that the said land, as more fully described herein below, situate in the village of Dewalegama in the Hinidum pattu of the Galle District, in the Southern Province, and shown as lot 43 in preliminary plan No. 35 and in the annexed certified tracing therefrom, and containing in extent 23 perches, is the property of the Crown.

Description of the Land referred to.

The following lot situated in the village of Dewalegama in the Hinidum pattu of the Galle District, in the Southern Province, as described in the annexed certified tracing:—


Preliminary plan 35.

Lot.	Name of Land.	Extent. A. R. P.
43	Welewattehena	0 0 23

and bounded as follows: on the north, east, south, and west by Hinpanwilehena belonging to the Crown.

September 21, 1905.

J. G. FRASER,
Special Officer



Hinpanwilehela



Crown

Scale of 8 Chains to an Inch.

Situation : Dewalegama village in Hinidum pattu.

Preliminary plan 35.

Lot.	Name of Land.	Extent. A. R. P.
43	Welawattehena	0 0 23

Cadastral sheet O 52—60⁹

Surveyor-General's Office,
Colombo, March 18, 1905.

J. M. B. RIDOUT,
for Surveyor-General.

Galle S. O. 119

**Order under Section 4, Sub-section (1), of "The Waste Lands Ordinances of 1897, 1899, 1900, and 1903,"
declaring Lands to be Crown Property.**

In the matter of the lands commonly called or known as Bekera-godahena, Waturawalagawahena, and Marakkalayahena, situate in the village of Beragama in the Kandaboda pattu of the Matara District, in the Southern Province, and of "The Waste Lands Ordinances of 1897, 1899, 1900, and 1903."

WHEREAS in pursuance of section 1 of the said Ordinances it was duly notified on the 18th day of August, One thousand Nine hundred and Five, that if no claim to the lands commonly called or known as Bekera-godahena, Waturawalagawahena, and Marakkalayahena, situate in the village of Beragama in the Kandaboda pattu of the Matara District, in the Southern Province, containing in extent 1 acre 3 roods and 30 perches, and shown as lots 36d and 36c in preliminary plan No. 91 and in the annexed certified tracings therefrom, was made to the Special Officer appointed under section 28 of the said Ordinances within the period of three months from the date specified in such notice, such lands would be deemed the property of the Crown and dealt with on account of the Crown (*vide* Notice No. 2,259) :

And whereas Hewa Patiranage Penis of Beragama made claim thereto; and whereas the said claimant has withdrawn his claim to the said lands, I, John George Fraser, Special Officer appointed under section 28 of the said Ordinances, under and by virtue of the powers vested in me in that behalf by section 4 of the said Ordinances, do hereby on this 24th day of November, 1905, order and declare, under section 4, sub-section (1), of the said Ordinances, that the said lands, as more fully described herein below, are the property of the Crown.

Description of the Lands referred to.

The following lots situated in the village of Beragama in the Kandaboda pattu of the Matara District, in the Southern Province, as described in the annexed certified tracings :—

I.

Preliminary plan 91.

Extent.

Lot.	Name of Land.	Extent. A. R. P.
36d	Bekera-godahena, Waturawalagawahena	0 3 20

and bounded on the north by T. P. 188,512; on the east by Bekkaregodahena sold by Crown to Wickrama



T.P. 188,512
Arambewatta, &c.



Bekkaregodahena
Olukapalahena

Scale of 13 Chains to an Inch.

Situation : Beragama village in Kandaboda pattu.

Preliminary plan 91.

Lot.	Name of Land.	Extent.	
		A.	R. P.
36d ..	Bekeragodahena, Waturawalagawahena ..	0	3 20
Surveyor-General's Office, Colombo, July 14, 1905.		Sheet O ²⁰ I.	J. B. M. RIDOUT, for Surveyor-General.

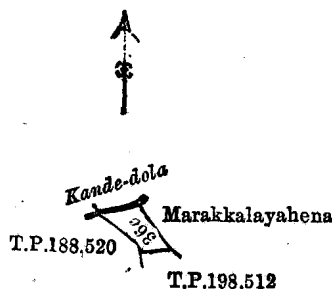
Kalutota Edonis Appu and others; on the south by Olukapalahena claimed by Hewapatiranaige Penis and others; on the west by Arambewatta, &c., claimed by H. Don Bastian and others, T. P. 188,512.

II.

Preliminary plan 91.

Lot.	Name of Land.	Extent.	
		A.	R. P.
36c ..	Marakkalayahena ..	1	0 10

and bounded on the north by the Kandedola; on the east by Marakkalayahena sold by Crown to Wickrama



Scale of 16 Chains to an inch.

Situation : Beragama village in Kandaboda pattu.

Preliminary plan 91.

Lot.	Name of Land.	Extent.	
		A.	R. P.
36c ..	Marakkalayahena ..	1	0 10
Surveyor-General's Office, Colombo, July 14, 1905.		Sheet O ²⁰ I.	J. B. M. RIDOUT, for Surveyor-General.

Kalutotage Edonis Appu and others; on the south by T. P. 188,512; and on the west by T. P. 188,520.

November 24, 1905.
Matara S. O. 1,292

J. G. FRASER,
Special Officer.

Order under Section 4, Sub-section (1), of "The Waste Lands Ordinances of 1897, 1899, 1900, and 1903."

In the matter of the land commonly called or known as Puwakgahawilahena, situate in the village of Beragama in the Kandaboda pattu of the Matara District, in the Southern Province, and of "The Waste Lands Ordinances of 1897, 1899, 1900, and 1903."

WHEREAS in pursuance of section 1 of the said Ordinances it was duly declared and notified on the Ninth day of December, One thousand Nine hundred and Four, that if no claim to the land commonly called or known as Puwakgahawilahena, situate in the village of Beragama in the Kandaboda pattu of the Matara District, in the Southern Province, containing in extent 5 acres and 11 perches, and shown as lot 1,623/1,554 in preliminary plan No. 91, was made to the Special Officer appointed under section 28 of the said Ordinances within the period of three months from the date specified in the said notice, such land would be deemed the property of the Crown and dealt with on account of the Crown (*vide* Notice No. 2,092):

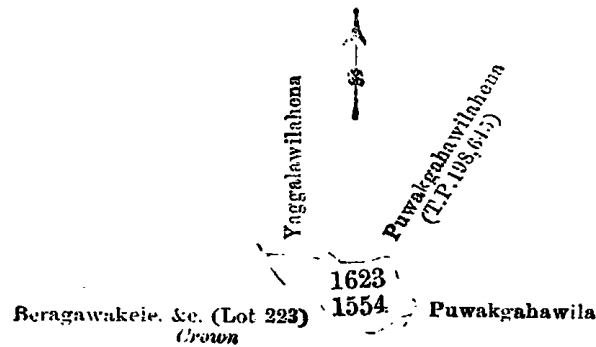
And whereas Wannu Achchi Kankanange Don Andris of Beragama made claim thereto, and I, John George Fraser, Special Officer appointed under section 28 of the said Ordinances, made due inquiry into such claim; and whereas I and the said claimant have come to an agreement in writing concerning the said land, under section 4, sub-section (1), of the said Ordinances:

And whereas it was ordered that the said Wannu Achchi Kankanange Don Andris of Beragama should pay to the Assistant Government Agent at Matara a sum of Rupees Eighty-one (Rs. 81) as purchase amount and fees for the said land before the 22nd day of June, One thousand Nine hundred and Five:

And whereas the said claimant has duly paid the said amount as ordered, the said claimant is hereby declared to be the purchaser of the said land commonly called or known as Puwakgahawilahena, situate in the village of Beragama in the Kandaboda pattu of the Matara District, in the Southern Province, containing in extent 5 acres and 11 perches, shown as lot 1,623/1,554 in preliminary plan No. 91 and in the annexed certified tracing therefrom, and bounded as follows: on the north by Yagalawilahena belonging to the Crown, Puwakgahawilahena (T. P. 198,645) sold by Crown to W. Don Andris and others; on the east by Puwakgahawilahena (T. P. 198,645) sold by Crown to W. Don Andris and others; Puwakgahawilahena claimed by W. Don Andris and others; on the south and west by Beragamakele, &c., belonging to the Crown (lot No. 223).

August 5, 1905.

J. G. FRASER,
Special Officer.



Scale of 16 Chains to an Inch.

Situation : Beragama village in Kandaboda pattu. Southern Province.

Lot.	Name of Land.	Preliminary plan 91.	Extent.
			A. R. P.
1623/1554	Puwakgahawilahena		5 0 11
Surveyor-General's Office, Colombo, July 22, 1905.		Sheet O 20 I	J. B. M. RIDOUT, for Surveyor-General.
Matara S. O. 1,293			

Order under Section 4, Sub-section (1), of "The Waste Lands Ordinances of 1897, 1899, 1900, and 1903," admitting Land to be Private Property. }

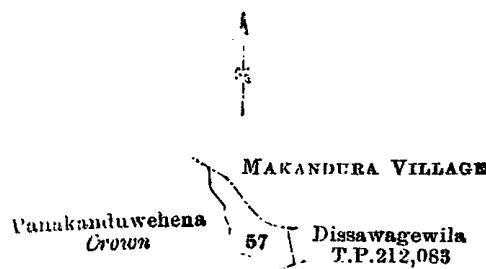
In the matter of the land commonly called or known as Hitawaladeniya, situate in the village of Ranchagoda in the Kandaboda pattu of the Matara District, in the Southern Province, and of "The Waste Lands Ordinances of 1897, 1899, 1900, and 1903."

WHEREAS in pursuance of section 1 of the said Ordinances it was duly notified on the 30th day of December, One thousand Nine hundred and Four, that if no claim to the land commonly called or known as Hitawaladeniya, situate in the village of Ranchagoda in the Kandaboda pattu of the Matara District, in the Southern Province, containing in extent 2 acres and 36 perches, and shown as lot 57 in preliminary plan No. 97 and in the annexed certified tracing therefrom, was made to the Special Officer appointed under section 28 of the said Ordinances within the period of three months from the date specified in such notice, such land would be deemed the property of the Crown and dealt with on account of the Crown (*vide* Notice No. 2,110).

And whereas Don Lewis Wijewanta Wellali of Ranchagoda made claim thereto, and I, John George Fraser, Special Officer appointed under section 28 of the said Ordinances, made due inquiry into such claim, I do hereby admit the claim of the said claimant, along with Lewpotdeniyage Don Pedris, to the said land, as more fully described herein below, under section 4, sub-section (1), of the said Ordinances.

Description of the Land referred to.

The land commonly called or known as Hitawaladeniya, situated in the village of Ranchagoda in the Kandaboda pattu of the Matara District, in the Southern Province, containing in extent 2 acres and 36 perches, and shown as lot 57 in preliminary plan No. 97 and in the annexed certified tracing therefrom, and bounded as



Scale of 16 Chains to an Inch.

Situation : Ranchagoda village in Kandaboda pattu.

Lot.	Name of Land.	Preliminary plan 97.	Extent.
			A. R. P.
57	Hitawaladeniya		2 0 36
Surveyor-General's Office, Colombo, October 19, 1905.		Sheet O 20 V	J. B. M. RIDOUT, for Surveyor-General.

follows : on the north by the village limit of Makandura, on the east by Dissawagewila (T. P. 212,083); on the south and west by Panakaduwehena belonging to the Crown.

November 10, 1903.

Matara S. O. 1,294

J. G. FRASER,
Special Officer.

Order under Section 2 of "The Waste Lands Ordinances of 1897, 1899, 1900, and 1903," declaring Lands to be Crown Property.

In the matter of the lands commonly called or known as Karanketiyehena, Karanketiyaudakella, Tanahengodahena, Karanketiakumburadeniya, situate in the village of Beragama in the Kandaboda pattu of the Matara District, in the Southern Province, and of "The Waste Lands Ordinances of 1897, 1899, 1900, and 1903."

THE notice required by section 1 of "The Waste Lands Ordinances of 1897, 1899, 1900, and 1903," having been duly published in manner prescribed by that section in respect of the above-named lands (*vide* Notice No. 2,092), and no claim having been made to the said lands or to any interest therein within the period of three months from the date specified in the said notice, I, John George Fraser, Special Officer appointed under section 28 of the said Ordinances, under and by virtue of the powers vested in me in that behalf by section 2 of the said Ordinances, do hereby on this 24th day of October, 1905, order and declare that the said lands, as more fully described herein below, situate in the village of Beragama in the Kandaboda pattu of the Matara District, in the Southern Province, and shown as lots 33a, 34, 35, and 41 in preliminary plan No. 91 and in the annexed certified tracing therefrom, and containing in extent 1 acre 2 roods and 1 perch, are the property of the Crown.

Description of the Lands referred to.

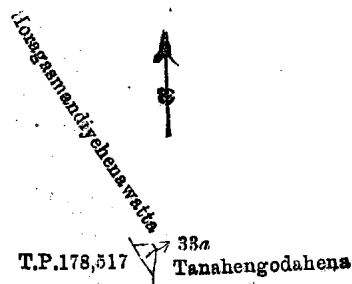
The following lots situated in the village of Beragama in the Kandaboda pattu of the Matara District, in the Southern Province, as described in the annexed certified tracings:—

I.

Preliminary plan 91.

Lot.	Name of Land.	Extent.		
		A.	R.	P.
33a	Karanketiyehena	0	1	10

and bounded as follows: on the north by Horagasmandiyehenawatta claimed by H. Sinno and others; on the



Scale of 16 Chains to an Inch.

Situation: Beragama village in Kandaboda pattu of Matara District.

Lot.	Name of Land.	Extent.		
		A.	R.	P.
33a	Karanketiyehena	0	1	10

Surveyor-General's Office,
Colombo, October 3, 1905.

Field sheet O 20
I.

J. B. M. RIDOUT,
for Surveyor-General.


east by Tanahengodahena, &c., belonging to Crown and claimed by Hewápatiranaige Penis and others; on the south and west by T.P. 178,517.

II.

Preliminary plan 91.

Lot.	Name of Land.	Extent.		
		A.	R.	P.
34	Karanketiyaudakella	0	0	34

and bounded as follows: on the north, east, and south by Tanahengodahena belonging to the Crown and



Scale of 16 Chains to an Inch.

Situation : Beragama village in Kandaboda pattu of Matale District.

Preliminary plan 91.


Lot.	Name of Land.	Extent. A. R. P.
34 ..	Karanketiyaudakella ..	0 0 34
Surveyor-General's Office, Colombo, October 3, 1905.		J. B. M. RIDOUT, for Surveyor-General.
	Field sheet O 20 I.	

claimed by Hewapatiranage Penis and others ; and on the west by Horagasmandiyehena claimed by H. H. Siman Appu and others.

III.

Preliminary plan 91.

Lot.	Name of Land.	Extent. A. R. P.
35 ..	Tanahengodahena ..	0 2 22
and bounded as follows : on the north by Tanahengodahena, &c., belonging to Crown and claimed by Hewa-		



Sale of 16 Chains to an Inch

Situation : Beragama village in Kandaboda pattu of Matara District.

Preliminary plan 91.

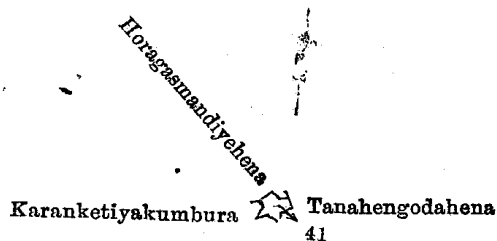
Lot.	Name of Land.	Extent A. R. P.
35 ..	Tanahengodahena ..	0 2 22
Surveyor-General's Office, Colombo, October 3, 1905.		J. B. M. RIDOUT, for Surveyor-General.
	Field sheet O 20 I.	

patiranage Penis and others ; on the east by the Haldola ; on the south and west by Tanahengodahena, &c., belonging to Crown and claimed by Hewapatiranage Penis and others.

IV.

Preliminary plan 91.

Lot.	Name of Land.	Extent. A. R. P.
41 ..	Karanketiakumburadeniya ..	0 1 15
and bounded as follows : on the north by Horagasmandiyehena claimed by H. Sinno and others ; on the east		



Sale of 16 Chains of an Inch .

Situation : Beragama village in Kandaboda pattu of Matara District.

Preliminary plan 91.

Lot.	Name of Land.	Extent. A. R. P.
41 ..	Karanketiakumburadeniya ..	0 1 15
Surveyor-General's Office, Colombo, October 3, 1905.		J. B. M. RIDOUT, for Surveyor-General.
	Field sheet O 20 I	

and south by Tanahengodahena, &c., belonging to Crown and claimed by Hewapatiranage Penis and others ; and on the west by Karanketiakumbura claimed by H. Den James.

October 24, 1905.
Matara S. O.1, 295

J. G. FRASER,
Special Officer.

Order under Section 2 of "The Waste Lands Ordinances of 1897, 1899, 1900, and 1903," declaring Lands to be Crown Property.

In the matter of the lands commonly called or known as Dankoluwakandehena, Penikolahenedeniya, Oruwaketuhenemaditta, &c., situate in the village of Pallewela in the Kandaboda pattu of the Matara District, in the Southern Province, and of "The Waste Lands Ordinances of 1897, 1899, 1900, and 1903."

THE notice required by section 1 of "The Waste Lands Ordinances of 1897, 1899, 1900, and 1903," having been duly published in manner prescribed by that section in respect of the above-named lands (*vide* notice No. 2,202), and no claim having been made to the said lands or to any interest therein within the period of three months from the date specified in the said notice, I, John George Fraser, Special Officer appointed under section 28 of the said Ordinances, under and by virtue of the powers vested in me in that behalf by section 2 of the said Ordinances, do hereby on this 18th day of November, 1905, order and declare that the said lands, as more fully described herein below, situate in the village of Pallewela in the Kandaboda pattu of the Matara District, in the Southern Province, and shown as lots 25, 44, 85a, 64, 93, 94, 6,584/J 558, 4,619/12,725, 4,674/12,964, 5,742/13,960, 5,766/14,056, 5,527/13,022, 6,516/17,529, 6,516/17,530, 6,516/17,531, 64a, 7, and 7b in preliminary plan No. 166 and in the annexed certified tracing therefrom, and containing in extent 1,801 acres 1 rood and 33 perches, are the property of the Crown.

Description of the Lands referred to.

The following lots situated in the village of Pallewela in the Kandaboda pattu of the Matara District, in the Southern Province, as described in the annexed certified tracings:—

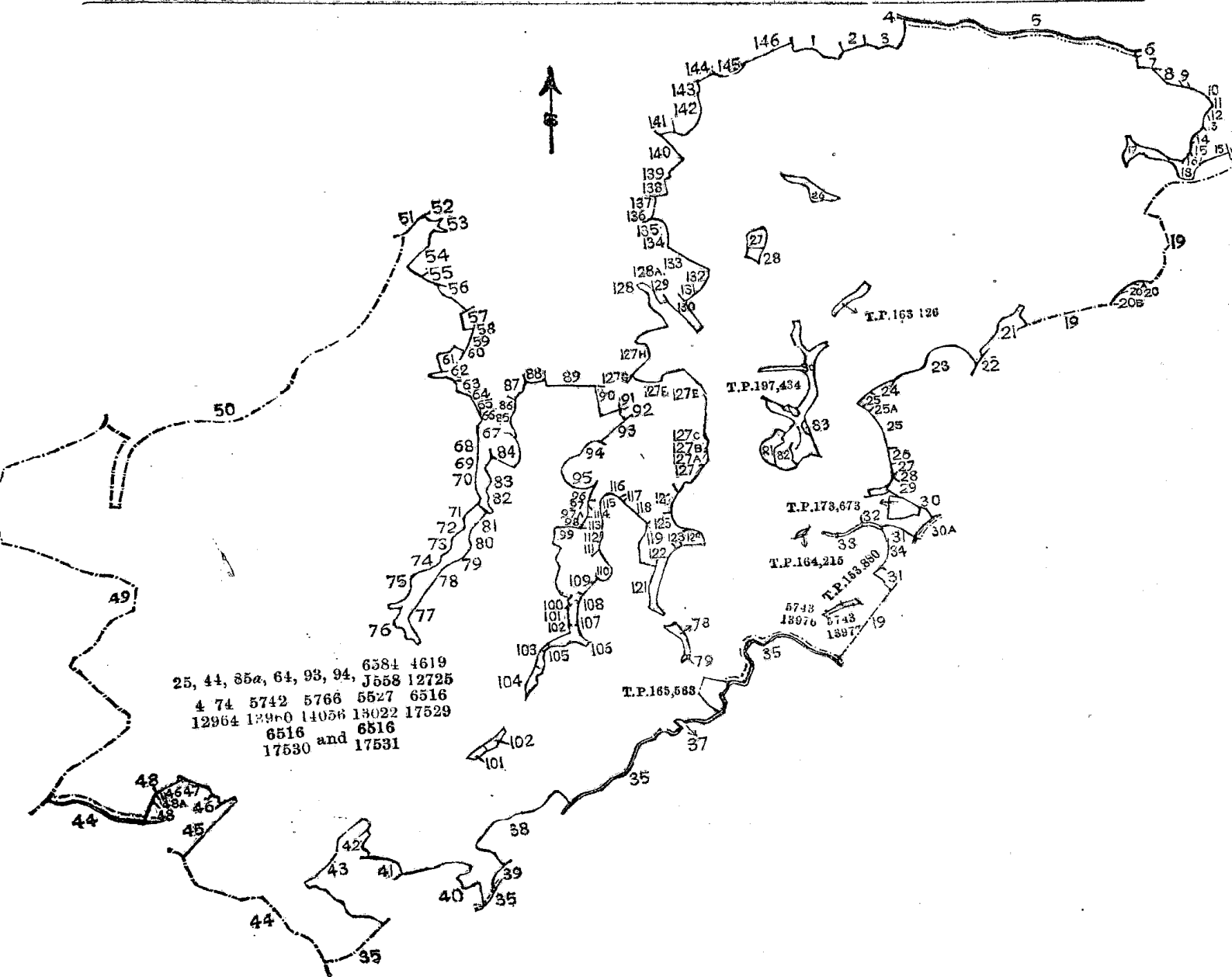
I.

Preliminary plan 166.

Lot.	Name of Land.	Extent.		
		A.	R.	P.
25	Dankoluwakandehena	1,625	0	19
44	Penikolahenedeniya	0	1	30
85a	Oruwaketuhenemaditta	0	0	30
64	Tennehena	0	0	10
93	Karawdeniya	0	1	15
94	Kirimetihakkedeniya	0	1	18
6584/J 558	Kitulehena, &c.	164	0	0
619/12725	Dunumadalagahahena	0	0	15
4674/12964	Kapatenumalagahahena	0	1	36
5742/13960	Migahakuttiyehena	0	1	20
5766/14056	Kongastennehena	0	3	28
5527/13022	Pokunekanattemaditta	0	1	32
6516/17529	Kurunduwattehena	0	1	18
6516/17530	Do.	1	2	10
6516/17531	Do.	0	0	2
		1,794	3	3

and bounded as follows: on the north by T. P. 193,993 Denimullewatta claimed by Singappulige Babune and others, Den mullehena *alias* Ginigalgodahena claimed by Wijesinmuhandirange Babunhamy as being part of Pulemullewatta, Pellemullemahawatta claimed by Wijesinmuhandirange Babunappuhamy, Handunpatinige-watta claimed by Andriyas Senaviratna Yapa Kulatunga Vidane Arachchi, T. P. 194,850 Welikumbura claimed by Vitanage Don Andris and others, Kolangahakumbura claimed by Don Carolis Rajapaksa and others, Walagodakalakella claimed by Andriyas Seneviratna Yapa Kulatunga Vidane Arachchi, Bulubaddalawatta claimed by Tupphige Don Bastian and others, Bulubaddalakumbura claimed by Tupphige Don Bastian Appuhamy and others, Payanamullewatta claimed by Andriyas Seneviratna Yapa Kulatunga Vidane Arachchi, Payanamulledeniya claimed by Andriyas Seneviratna Yapa Kulatunga Vidane Arachchi, Egodawatta claimed by Tupphige Don Tiloris, Kongahawatta claimed by ditto, Tikirigedeniya claimed by Tikirige Adrian Appu, Millagahadeniya claimed by Andriyas Seneviratna Yapa Kulatunga Vidane Arachchi, Kohillekumbura claimed by Vitaranage Don Andris and others, Diddeniya claimed by ditto, T.P. 139,325, Bukgodaya-arambekumbura claimed by Vitaranage Don Andris and others, Bakmigahadeniya claimed by ditto, Bulugahadeniya claimed by ditto, Baduwattedeniya claimed by Tupphige Don Tiloris, Pindeniyaya claimed by ditto and others, Baduwattedeniya claimed by Tupphige Don Tiloris, Bulugahadeniya claimed by Vitaranage Don Andris and others, Bakmigahadeniya claimed by ditto, Bukgodaya-arambekumbura claimed by ditto, T.P. 139,325, Diddeniya claimed by Vitaranage Don Andris and others, Kohillekumbura claimed by ditto, Payanamullewatta claimed by Andriyas Seneviratna Yapa Kulatunga, Vidane Arachchi, Tikirigedeniya claimed by Tikirige Adrian Appu, Wellappuligedeniya claimed by Kodituwakkuge Babun Appu, Ginigalgodawatta *alias* Batgamagewatta claimed by Tupphige Don Tiloris, Vel-vidane, Kelantiregewatta claimed by ditto, P.P. 5,766/14,0522 Kongastennehena Ittagalahena belonging to Crown and claimed by Ratnayakankankanage Don Abaran, T.P. 156,612 Geekiyanawatta claimed by Tuduge Don Andris, Achchigewatta claimed by Tupphige Don Tiloris, Tudugalagewatta claimed by Ratnayakankankanage Abaran, Wattedegewatta claimed by Tupphige Don Tiloris Wattedepela claimed by Tupphige Tiloris, Vel-vidane, T.P. 111,100, Galketidaniya encroachment by owner of T.P. 111,100, Galketidenediyearamba *alias* Wattedegaramba claimed by Ratnayakankankanage Don Abaran, Etambagahawatta granted to A. Dingiya, T.P. 106,831 Kongahawaladeniya claimed by Gamage Abaran and others, T.P. 122,306, T.P. 154,596, T.P. 154,597, T.P. 154,596, T.P. 122,306, Kongahawaladeniya claimed by Gamage Abaran and others, T.P. 106,831 Horagahadeniya granted to Anthonige Dingiya, Etambagahawatta granted to Anthonige Dingiya, Babundeniya granted to ditto, Wattageliyadda granted to ditto, Galketidenediyearamba *alias* Wattedegaramba claimed by Ratnayakankankanage Don Abaran, T.P. 111,100 Wattedepela claimed by Tupphige Don Tiloris, Vel-vidane, and others, Tudugalagekumbura claimed by Saranapala Terunnanse, T.P. 106,890 Damaniyagahagodellekumbura claimed by Saranapala Terunnanse, Vidanaralagehena claimed by Dahanayakagamage Don Tomis, Ihalapotumulla claimed by Andriyas Seneviratna Yapa Kulatunga, Vidane Arachchi, Potumullekumbura claimed by Dahanayakagamage Don Tomis and

others, T.P. 122,310, T.P. 207,697, T.P. 122,307, Owitakumbura granted to Pahalage Sinchi, Tennehena belonging to Crown, Ittagalahena claimed by Ratnayakakankanange Don Abaran, Ittagalahena claimed by ditto, Ittagalahena claimed by ditto, Ittagalahena belonging to Crown, Sudugalagemahawatta claimed by R. Don Abaran, Kohilakattiyemaditta claimed by E. Ametheriya and others, P.P. 5,766/14,055 and 5,766/14,052



Sale of 32 Chains to an Inch.
 Situation : Pallewela village in Kandaboda pattu.
 Preliminary plan 166.

Lot.	Name of Land.	Extent.		
		A.	R.	P.
25	Dankoluwakandehena	1,625	0	19
44	Penikolahenedeniya	0	1	30
85a	Oruwaketuheneṁaditta	0	0	30
64	Tennehena ..	0	0	10
93	Karawdeniya	0	0	15
94	Kirimetihakkedeniya	0	1	18
6584/J 558	Kitulehena, &c.	164	0	0
4619/12725	Dunumadalagahahena	0	0	15
4674/12964	Kapatenumalangahena	0	1	36
5742/13960	Migahakuttiyehena	0	1	20
5766/14056	Kongastennehena	0	3	28
5527/13022	Pokunekanattēmaditta	0	1	31
6516/17529	Kurunduwattēhena	0	1	18
6516/17530	Do.	1	2	10
6516/17531	Do.	0	0	2
		1,794	3	3

Lots excluded.

Preliminary plan 166.

Lot.	Name of Land.	Extent.	
		A.	R. P.
25a $\frac{1}{2}$	Kurunduwattehena	0	0 20
26	Dankoluwakandedeniya	1	1 33
27	Delgahawatta <i>alias</i> Dankolukandehena	1	0 38
28	Maduwakandedeniya	0	1 33
30	Veralugahadeniya, Punchideniya, Weralugahadeniya, Maderasinghadeniya, Nahadeniya, Polgahadeniya, Oruwaketuhenedeniya	6	2 18
78	Welipotadeniya	0	3 16
79	Pokunedeniya	0	0 14
81	Oruwaketuhena	2	0 3
82	Oruwaketuhenewatta	2	2 1
83	Nakandewatta	0	0 34
101	Kirimetihakkedeniya	0	1 37
102	Do.	0	2 3
T.P.	163,126	0	3 32
T.P.	197,434	1	0 11
T.P.	164,215	0	0 11
T.P.	153,880	0	1 2
T.P.	173,673	1	3 14
5743 13976	Metihakkekapatenedeniyekapatenuma	0	1 0
T.P.	165,563	2	1 29
5743/13977	Metihakkekapatenedeniya	0	0 6
		23	1 35

Sheets O²⁸ VI., O²⁰ VII., and O²⁰ X.Surveyor-General's Office,
Colombo, April 12, 1905.J. B. M. RIDOUT,
for Surveyor-General.*List of Boundaries.*

Lot.	Name of Land.	Lot.	Name of Land.
1	Dimiyangahahena	34	Ilukhenedeniya
2	Do.	35	The village limit of Narawelpita
3	Dimiyangahahena <i>alias</i> Ihala-arambewatta	37	Puwakgahahenedeniya
4	Urugamuwagewatta <i>alias</i> Ihala-arambewatte	38	Dunumadalagahawatta, Yahalawatta
5	The village limit of Dewalegama	39	Yahalahenedeniya
6	Radagewattedeniya	40	Illuketiyewatta, Gurubewulehewatta, Delgahawatta.
7	Radagewatte	41	Wetichchakandehena
8	Do.	42	Muganedeniya <i>alias</i> Halpotttekumbura
9	Nugehenedeniya	43	Nadiyawatta, Lindagawawatta, Hikgahawatta, Gorakagahawatta
10	Denimullegeawatta	44	The village limit of Ellewela
11	Wamparagahawatta	45	Pahalawattedeniya
12	Pinwattehena	46	Panchawalakadewatta
13	Imbulwattehenekumbura	47	Ihaladeniya
14	Imbulhenewatta	48	T. P. 190,810
15	Imbulehena	48a	Panchawalakadewatte
16	Batahenedeniya	49	The village limit of Bamunugama
17	Alahenedeniya	50	The village limit of Radawela
18	Imbulhena	51	T. P. 208, 172
18a	T. P. 201,983	52	T. P. 193,993
19	The village limit of Denegama	53	Denemullewatte
20	Pannikolahenekattiya	54	Denemullehena <i>alias</i> Ginigalgodahena
20a	Panikomehena	55	Peelemullemahawatta
20b	Dorapelellakepuhenedeniya	56	Handunpattinigewatta
21	Narangasmaditta	57	T. P. 194,850
22	Nidanpallearetennepitahena	58	Welikumbura
23	T. P. 208,083	59	Kolangahakumbura
24	Puwakdoledeniya	60	Walagodakalakella
25	Do.	61	Bulubaddalawatta
25a	Nidapala-aretennepitahena	62	Bulubaddalakumbura
26	Muratagahamaditta	63	Payanamullewatta
27	Do.	64	Payanamulledeniya
28	T. P. 208,021	65	Egodawatta
29	T. P. 164,214	66	Kongahawatta
30	T. P. 208,021	67	Tikirigedeniya
30a	Minor road from Mulatiyana to Denegama	68	Millagahadeniya
31	Ilukwatta	69	Kohillekumbura
32	Galedeniya	70	Diddeniya
33	Do.	71	T. P. 139,325
		72	Bukgodaya-arambekumbura

Lot.	Name of Land.	Lot.	Name of Land.
73	Bakmigahadeniya	113	Galketiyyedeniyearamba <i>alias</i> Wattage- aramba
74	Bulugahadeniya	114	T. P. 111,100
75	Baduwattedeniya	115	Wattegedepela
76	Pindeniya	116	Tudugalagekumbura
77	Baduwattedeniya	117	T. P. 106,890
78	Bulugahadeniya	118	Damaniyagahagodellekumbura
79	Bakmigahadeniya	119	Vidanaralagehena
80	Bukgodaya-arambekumbura	121	Ihalapotumulla
81	T. P. 139,325	122	Potumullekumbura
82	Diddeniya	123	T. P. 122,310
83	Kabilekumbura	124	T. P. 207,697
84	Payanamullewatta	125	T. P. 122,307
85	Tikirigedeniya	126	Owitakumbura
86	Wellappulligedeniya	127	Tennehena
87	Girigalgodawatta <i>alias</i> Batmagewatta	127a	Ithagalahena
88	Kilantirigewattawatta	127b	Do.
89	T. P. 5,766/14,052 Kongastennehena	127c	Do.
90	Ithagalahena	127e	Do.
91	T. P. 156,612	127f	Sudugalagemahawatta
92	Gikiyanawatta	127g	Kohilakattiyemaditta
93	Achigewatta	127h	5,766/14,055 and 14,052 Kongastenne- hena
94	Tudugalagewatta	128	Midakelalangakongastenne
95	Wattagewatta	128a	Yamaneewatta
96	Wattagedepala	129	T. P. 208,156
97	T. P. 111,100	130	Ihaladeniya
97a	Galketideniya	131	Konewatta
98	Galketiyyedeniyearamba <i>alias</i> Wattage- aramba	132	Medawatta
99	Etambagahawatta	133	Dangaragahawatta
100	T. P. 106,831	134	Menikgodawatta
101	Kongahawaladeniya	135	T. P. 199,794
102	T. P. 122,306	136	Kamarankagahawatta
103	T. P. 154,596	137	Ihalagederawatta
104	T. P. 154,597	138	Ihalawatta
105	T. P. 154,596	139	Ihala-arambegehena
106	T. P. 122,306	140	Ihalagamagewatta
107	Kongahawaladeniya	141	Arambewatta
108	T. P. 106,831	142	T. P. 162,699
109	Horagahadeniya	143	T. P. 162,698
110	Etambagahawatta	144	Arachchigewatta
111	Babundeniya	145	T. P. 162,697
112	Wattageliyadda	146	Eramudugahatenna

Kongastennehena belonging to Crown, Medakelalangakongastenna belonging to Crown, Yamunuwewatta claimed by Dahanayakagamage Don Tomis, T.P. 208,156 Ihaladeniya claimed by Dahanayakagamage Don Tomis, Konewatta claimed by Gamage Singho Appu, Medawatta claimed by Dahanayakagamage Don Tomis, Dangaragahawatta claimed by ditto, Menikgodawatta claimed by Gamage Janohami, T.P. 199,794 Kamarankagahawatta claimed by Dahanayakagamage Tomis, Ihalagederawatta claimed by Don Cornelis Rajapaksa. Ihalawatta claimed by ditto, Ihala-arambegehena claimed by Deegodage Dinan and others, Ihalamanagewatta claimed by Don Cornelis Rajapaksa and others, Arambewatta claimed by Ahangamage Juwan, T.P. 162,699, T.P. 162,698, Arachchigewatta claimed by Tuppahige Don Abaran Appuhami and others, T.P. 162,697 Eramudugahatenna claimed by Arambe Lewishami and others, Dimiyangahahena claimed by Tuppahige Don Abaran Appuhami as a portion of Gallwalleokandewatta, Dimiyangahahena claimed by Tuppahige Don Abaran as a portion of Heelegewatta, Dimiyangahahena claimed by Palikkondage Dasan as a portion of Urugamuwegewatta *alias* Ihala-arambewatta, Urugamuwegewatta *alias* Ihala-arambewatta claimed by Pallikkandasage Dasan and others, the village limit of Dewalegama, Radagewattedeniya claimed by Munasinge Appusingho; on the east by Radagewatta claimed by Munasinge Appusingho. Radagewatta claimed by ditto and others, Nugehenedeniya claimed by ditto, Denilmullegewatta claimed by Beragama Arachchige Dingi Appu and others, Wamparagahawatta claimed by Saranapala Terunnanse, Pinwattehena claimed by ditto, Imbulwattehenekumbura claimed by Beragama Arachchige Dingi Appu, Imbulhenewatta claimed by ditto, Imbulhena claimed by ditto, Batahenedeniya claimed by ditto, Alahenedeniya sold by Crown to ditto, Imbulhena claimed by Crown to ditto, Imbulhena claimed by ditto, T.P. 201,983 the village limit of Denagama, Pannikolahenekattiya belonging to Crown and encroached by Don Bastian and others, Pannikomehena belonging to Crown, Dorapelellekepuhenedeniya belonging to Crown, the village limit of Denagama, Narangasmaditha claimed by Munasinge Singhoappu, Nidanpal-aretennapitahena sold by Crown to Andrias Seneviratna Yapa Kulatunga, Vidane Arachchi, and others, T.P. 208,083, Puwakdoledeniya claimed by Munasinge Singhoappu, Puwakdoledeniya claimed by ditto, Nidapala-aretennapitahena claimed by Munesinge Singho Appu, T.P. 208,083 Murutagahamaditta sold by Crown to Garusinge Simandrisa, Murutagahamaditta claimed by ditto, T.P. 208,021, T.P. 164,214, T.P. 208,021, the minor road from Mulatiyana to Denagama, Ilukwatta claimed by Andrias Seneviratna Yapakulungu, Vidane Arachchi, Galedeniya claimed by Gamahinge Setuwa, Galedeniya sold by Crown to Gamahinge Setuwa (T.P. 122,462), Galedeniya claimed by ditto, Ilukhenedeniya claimed by Dahanayakagamage Don Tomis and others, Ilukwatta claimed by Andrias Seneviratna Yapa Kulatunga, Vidane Arachchi, the village limit of Denagama; on the south by the village limit of Narawelpita, Puwakgahahenedeniya claimed by Peduruarachchige Babonchiya, the village limit of Narawelpita, Dunumadalagahawatta claimed by Ilandarige Ranorisa and others, Yahalewatta claimed by ditto, Yahalahenedeniya claimed by ditto, the village limit of Narawelpita, Ilukketiyewatta claimed by Peduruarachchige Andrisa and others, Gurubewleheneawtta claimed

by Ilandarige Babanisa, Delgahawatta claimed by Peduruarachchige Karolisa, Wetichchakandehena claimed by Peduruarachchige Seda and others, Munganedeniya *alias* Halpotekumbura claimed by Peduruarachchige Sedo and others, Nadiyawatta claimed by Peduruarachchige Peya and others, Lindagawawatta claimed by Peduruarachchige Sedo and others, Higgahawatta claimed by Peduruarachchige Babonchiya and others, Gorakgahawatta claimed by Peduruarachchige Sedo and others, the village limit of Narawelpita, the village limit of Ellewela, Pahalawattedeniya claimed by T. Don Lewis and Hewaguruge Wattu and others, Panchawalakadewatta claimed by ditto, Ithaladeniya claimed by T. Don Luwis and others, Panchawalakadewatta claimed by T. Don Luwis, T.P. 190,810 Panchawalakadewatta, encroachment by owner of T.P. 190,810, T.P. 190,810, the village limit of Ellewela ; on the west by the village limit of Bamunugama, the village limit of Radawala, T.P. 208,172.

The following lots lying within the above boundaries are excluded from this order, and their aggregate acreage of 23 acres 1 rood and 35 perches is not included in the acreage of 1,794 acres 3 roods and 3 perches given above :—

Preliminary plan 166.

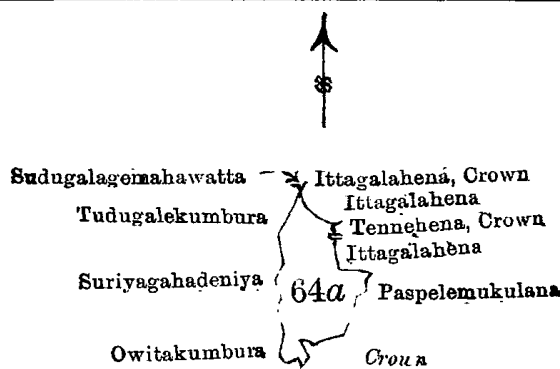
Lot.	Name of Land.	Extent.		
		A.	R.	P.
25a $\frac{1}{2}$	Kurunduwatthena	0	0	20
26	Dankoluwakandedeniya	1	1	33
27	Delgahawatta <i>alias</i> Dankolukandehena	1	0	'38
28	Maduwakandedeniya	0	1	33
30	Veralugahadeniya, Punchideniya, Weralugahadeniya, Maderasinghadeniya, Nahadeniya, Polgahadeniya, Oruwaketuhenedeniya	6	2	18
78	Welipotadeniya	0	3	16
81	Oruwaketuhena	2	0	3
82	Oruwaketuhenewatta	2	2	1
83	Nakandewatta	0	0	34
101	Kirimetihakkedeniya	0	1	37
102	Do.	0	2	3
79	Pokunedeniya	0	0	14
T.P.	163,126	0	3	32
T.P.	197,434	1	0	11
T.P.	164,215	0	0	11
T.P.	153,880	0	1	2
T.P.	173,673	1	3	14
5743/13976	Metihakkepatenadeniyekapatenuma	0	1	'0
T.P.	165,563	2	1	29
5743/13977	Metihakkepatenadeniya	0	0	6
		23	1	35

II.

Preliminary plan 166.

Lot.	Name of Land.	Extent.		
		A.	R.	P.
64a	Tennehena	5	1	24

and bounded as follows : on the north by Sudugalage Mahawatta claimed by A. Don Abaran, Ittagalahena belonging to Crown ; on the east by Ittagalahena claimed by Ratnayakakankanange Don Abaran, Tennehena belonging to Crown, Ittagalahena claimed by Ratnayakakankanange Don Abaran, Paspalemukulana belonging



Scale of 16 Chains to an Inch.

Situation : Pallewela village in Kandaboda pattu.

Preliminary plan 166.

Lot.	Name of Land.	Extent.		
		A.	R.	P.
64a	Tennehena	5	1	24

Surveyor-General's Office,
Colombo, April 12, 1905.

Sheet O 20
VII.

J. B. M. RIDOUT,
for Surveyor-General.

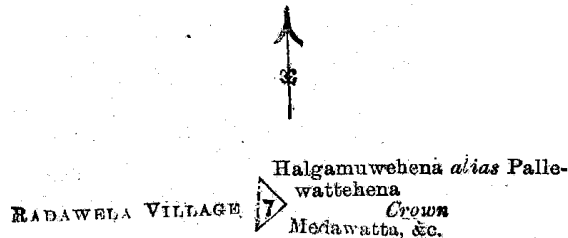
to Crown ; on the south by Paspalemukalana belonging to Crown, Owitakumbura claimed by Pahalage Sinchi ; on the west by Suriyagahadeniya granted to Pahalage Babisey and others, Tudugalekumbura claimed by Ratnayakankanage Don Abaran and others.

III.

Preliminary plan 166.

Lot.	Name of Land.	Extent. A. R. P.
7	Halgamuwehena	0 2 26

and bounded as follows : on the north and east by Halgamuwehena *alias* Pallewattehena belonging to Crown



Scale of 16 Chains to an Inch.

Situation : Pallewela village in Kandaboda pattu.
Preliminary plan 166.

Lot.	Name of Land.	Extent. A. R. P.
7	Halgamuwehena	0 2 26

Surveyor-General's Office,
Colombo, April 12, 1905.

Sheet O 20
VII.

J. B. M. RIDOUT,
for Surveyor-General.

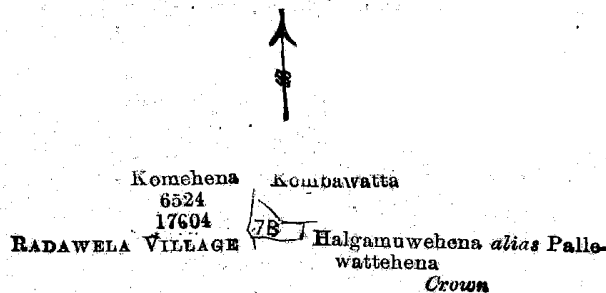
and claimed by Wirabaddana Juwanis, on the south by Medawatta claimed by T. Don Abaran and others ; on the west by the village limit of Radawela.

IV.

Preliminary plan 166.

Lot.	Name of Land.	Extent. A. R. P.
7b	Kombawattehena	0 2 20

and bounded as follows : on the north by Kombawatta claimed by Tuppahige Don Bastian, on the east and



Scale of 16 Chains to an Inch.

Situation : Pallewela village in Kandaboda pattu.
Preliminary plan 166.

Lot.	Name of Land.	Extent. A. R. P.
7b	Kombawattehena	0 2 20

Surveyor-General's Office,
Colombo, April 12, 1905.

Sheet O 20
VII.

J. B. M. RIDOUT,
for Surveyor-General.

south by Halgamuwehena *alias* Pallewattehena belonging to Crown and claimed by Wirabaddana Don Juwanis, on the west by the village limit of Radawela, Komehena (P.P. 6,524/17,604).

November 18, 1905.
Matara S. O. 1,296

J. G. FRASER,
Special Officer.

**Order under Section 4, Sub-section (1), of "The Waste Lands Ordinances, of 1897, 1899, 1900, and 1903,"
declaring Lands to be Crown Property.**

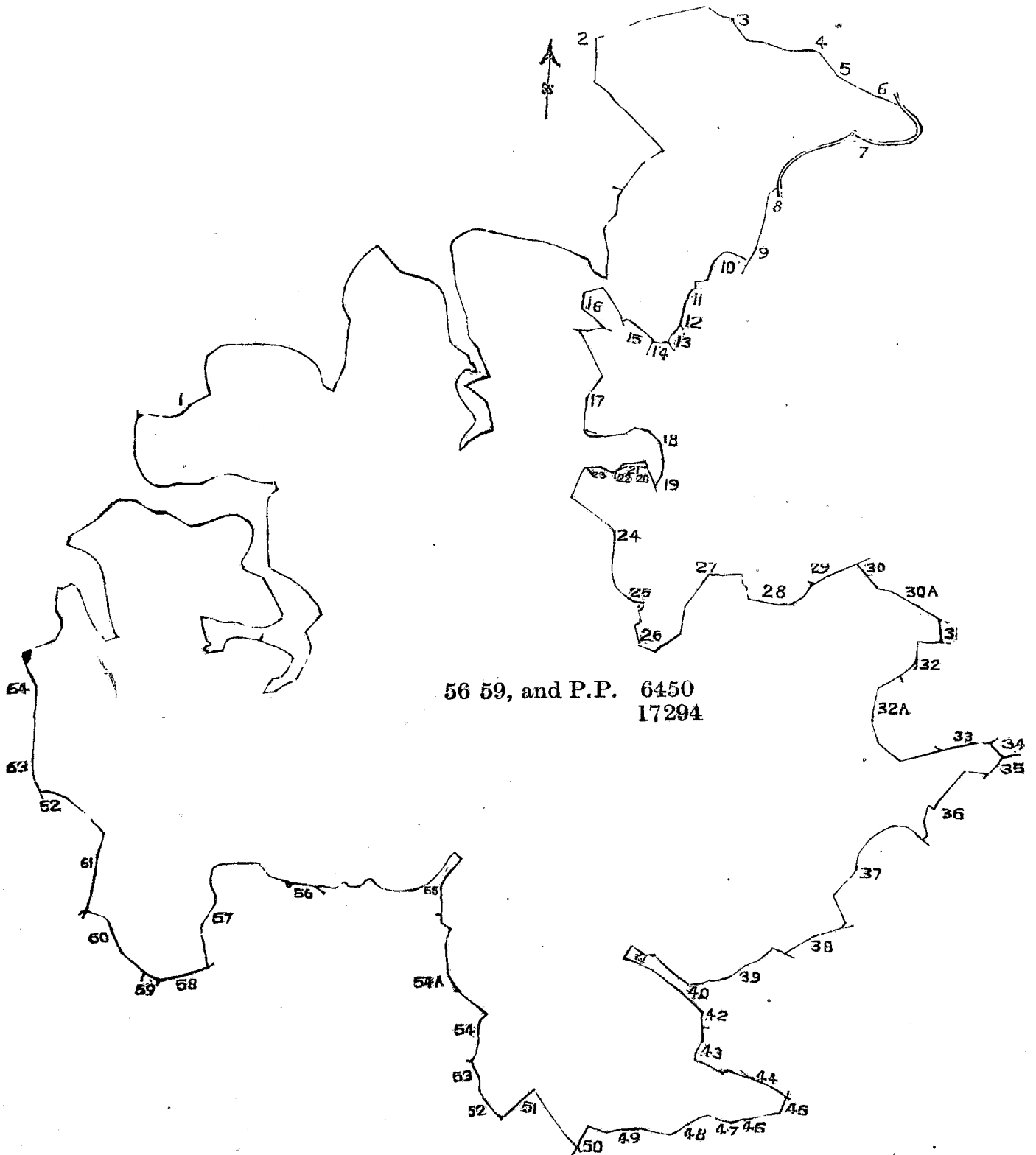
In the matter of the lands commonly called or known as Rachkekulawamukalana, Bokuamullehena, &c., Dissawagewila, Hirawatadeniyakuttiya *alias* Rachkekulawamukalana, situate in the village of Ranchagoda in the Kandaboda pattu of the Matara District, in the Southern Province, and of "The Waste Lands Ordinances of 1897, 1899, 1900, and 1903."

THE notice required by section 1 of the said Ordinances having been duly published in manner prescribed by that section in respect of the above-named lands (*vide* Notice No. 2,110), and a claim having been made to the said lands by (1) Gamma-acharige Elias, (2) Gamma-acharige Juwanishamy, (3) Ranagalage Babey Appu, and (4) Wengapulle Abeywardena Don Salman; and whereas the 1st, 2nd, and 4th claimants have withdrawn their claims to the said lands; and whereas the said 3rd claimant having been duly called upon by me by a notice in writing under section 4, sub-section (1), of the said Ordinances, duly served upon him, to produce before me the evidence and documents upon which he might rely in proof of his claim, and not having produced such evidence and documents, I, John George Fraser, Special Officer appointed under section 28 of the said Ordinances, do hereby on this Tenth day of November, One thousand Nine hundred and Five, order and declare, under section 4, sub-section (1), of the said Ordinances, that the said lands commonly called or known as Rachkekulawamukalana, &c., situate in the village of Ranchagoda in the Kandaboda pattu of the Matara District, in the Southern Province, containing in extent 553 acres 1 rood and 37 perches, and shown as lots 56, 59, and 6,450/17,294 in preliminary plan No. 97 and in the annexed certified tracing therefrom, and bounded as follows: on the north by Dissawagewila (T.P. 212,083), Dissawagewila sold by the Crown to Don Carolis Perera Wickramasekera of Hakmana, Paluhikkotuwattehena claimed by Ranegalage Babe Appu and others, Kalactuwegodahena claimed by Ranegalage Babe Appu and others, Deweddeniyehena claimed by Ranegalage Babe Appu and others, Korahinkuttiya claimed by Ranegalage Babe Appu and others; on the east by the minor road from Mulatiyana to Tihagoda, Korahingewatta claimed by Elledeniyege Don Bastian, Ganimullewatta claimed by Ganimullege Don Bastian, Elledeniyege sold by Crown to Elledeniyege Dissan, Udumullekumbura claimed by Elledeniyege Don Bastian, Udumullekumbura (T. P. 116,636), Talangalladeniyekumbura claimed by Elledeniyege Don Bastian, Pahamanwellewatta claimed by Jayawardenage Sinna Appu, Pahamanwilehena sold by Crown to Jayawardenage Sinna Appu, Pahamanwelahena (T. P. 206,771), Pahamanwelahena sold by Crown to Jayawardenage Sinna Appu, Ganimulledeniya claimed by Ganimullege Don Bastian and others, Kadihinipitiyedeniya claimed by Elladeniyege Wattuhamy and others, Kadihinipitiyehena *alias* Polgahakele (T. P. 206,770), Kadihinipitiyedeniya claimed by A. R. Omaru Saibo, Kadihinipitiyehena *alias* Polgahakele (T.P. 206,770), Kadihinipitiyedeniya claimed by A. R. Omaru Saibo, Polgahakele (T.P. 170,774), Kadihinipitiyehena *alias* Polgahakele (T.P. 206,769), Katukurundagedeniya claimed by Nanayakkara Katukurundegge Dingi-Appu, Kadihinipitiyedeniya claimed by Elledeniyege Wattuhamy, Batadombagahahena claimed by Gallindagama-achcharige Subehami, Nekatigedeniya claimed by Gallindagama-achcharige Subehami, Fuhukosgahagederawatta claimed by Ranchagodagama-achcharige Elias and another, Nedunmandiyehena belonging to Crown, Pansalawatta claimed by Ranchagoda Temple, Peelagawahena (private), Bokuamullehena belonging to the Crown, Bokuamullehena (T. P. 167,449), Bokuamullehena (T. P. 167,448), Bokuamullehena (T.P. 167,447), Bokuamullehena claimed by Mipawitaliyanage Don Carolis and others, Illangamullehena (T.P. 205,918), Illangamullewatta claimed by Kudaradage Salo and others, Wanniachchigedeniya claimed by Hakanagalage Siman and others, Weleyadeniya claimed by Don Davith Wellappuli, Kanakapullegedeniya claimed by Lebbe and others, Weleyadeniya claimed by Don Davith Wellappuli, Weleyahena *alias* Migahadeniyakuttiya belonging to Crown, Migahadeniyakuttiya (T. P. 172,052), Bolagewatta claimed by K. Baba Appu; on the south by Bolagewatta *alias* Bolagehena claimed by J. Dissanayaka, Paluwatta *alias* Paluhena claimed by Mipawitaliyanage Appu, Berawahalpotawatta claimed by Gamage Roddi, Kekulanwilawatta claimed by Mipawitaliyanage Dingi and others, Yahalagoda watta claimed by Mipawitaliyanage Carolis and others, Migahadeniyekuttiya (T.P. 190,816), the footpath from Ranchagoda to Talahagama, Gangodadeniyekumbura claimed by Ranasinghe Don Juwanis, Hirawatadeniya belonging to Crown, Hirawatadeniya claimed by Charles Francis Wijeratna, Hirawatadeniya belonging to the Crown, Talagahagawahena (T.P. 190,815), Mahagodellehena *alias* Magahena sold by the Crown to D. P. W. Guneratne, Magahena (T. P. 167,438), Batalahadeniya *alias* Witaranagedeniya claimed by Charles Francis Wijeratne and others, Punchedigellakuttiya sold by Crown to Samarawikramarambage Don Juwanis; and on the west by Medirehena *alias* Medirikanatta claimed by James Wijeratna, Medirehena *alias* Mederikanatta claimed by the Crown and James Wijeratna, Gigummaduwadeniya *alias* Maddumagedeniya claimed by James Wijeratna, Rachkekulawamukalana *alias* Dehigahahena claimed by K. Davith Silva—are the property of the Crown.

November 10, 1905.

J. G. FRASER,
Special Officer.

[For Tracing see page 18.]



56 59, and P.P. 6450
17294

Scale of 16 Chains to an Inch.

Situation : Ranchagoda village in Kandaboda pattu.
Preliminary plan 97.

Lot.	Name of Land.	Extent.		
		A.	R.	P.
56	Rachkekulawamukalana, Bokuamullehena, &c.	549	2	30
59	Dissawagewila	0	0	27
6,450/17,294	Hirawatadeniyakuttiya <i>alias</i> Rachkekulawamuka'ana	3	2	20
		<hr/>	<hr/>	<hr/>
		553	1	37

Reference to Boundaries.

Lot.	Name of Land.	Lot.	Name of Land.
1	Dissawagewila, T.P. 212,083	34	Bokuamullehena T.P. 167,448
2	Do.	35	Bakuamullehena T.P. 167,447
3	Paluhikkotuwattehena	36	Do.
4	Kalaotugodahena	37	Illangamullehena, T.P. 205,918
5	Deweddeniyehena	38	Illangamullewatta
6	Korahinkuttiya	39	Wanniachchigedeniya
7	Minor road from Mulatiyana to Tihagoda	40	Weleyadeniya
8	Korahingewatta	41	Kanakapullegedeniya
9	Ganimullewatta	42	Weleyadeniya
10	Elledeniyehehena	43	Weleyahena <i>alias</i> Migahadeniyekuttiya
11	Udumullekumbura	44	Migahadeniyekuttiya, T.P. 172,052
12	Do. T.P. 116,636	45	Bolagewatta
13	Talanggalladeniyekumbura	46	Bolagewatta <i>alias</i> Bolagehena
14	Pahamanwellewatta	47	Paluwatta <i>alias</i> Paluhena
15	Pahamanwellehena	48	Berawahalpotawatta
16	Pahamanwelahena, T.P. 206,771	49	Kekulanwilawatta
17	do.	50	Yahalagodawatta
18	Ganimulledeniya	51	Migahadeniyekuttiya, T.P. 190,816
19	Kadihinipitiyedeniya	52	Foothpath from Ranchagoda to Talahagama
20	Kadihinipitiyehena <i>alias</i> Polgahakele,	53	Gangagodadeniyekumbura
21	Kadihinipitiyedeniya	54	Hirawatadeniya
22	Kadihinipitiyehena <i>alias</i> Polgahakele	54a	Do.
23	Kadihinipitiyedeniya	55	Do.
24	Polgahakele, T. P. 170,774	56	Talagahagawahena T.P. 190,815
25	Kadihinipitiyehena <i>alias</i> Polgahakele T.P. 206,769	57	Mahagodollehena <i>alias</i> Magahena
26	Katururundagedeniya	58	Magahena, T.P. 167,438
27	Kadihinipitiyedeniya	59	Batalahenedeniya <i>alias</i> Witaranagedeniya
28	Batadombagahahena	60	Punchigodollekuttiya
29	Nekatigedeniya	61	Medirihena <i>alias</i> Medirikanatta
30	Puhukosgahagedarawatta	62	Medirihena <i>alias</i> Medirikanatta
30a	Nedunmandiyehena	63	Gigunmaduwadeniya <i>alias</i> Madunagedeniya
31	Pansalawatta	64	Rachkekulawamukalana <i>alias</i> Dehigahahena
32a	Peelagawahena (private)		
32	Bokuamullehena		
33	Do. T.P. 167,449		

Matara S. O. 1,297

Order under Section 4, Sub-section (1), of "The Waste Lands Ordinances of 1897, 1899, 1900, and 1903, declaring Land to be Crown Property.

In the matter of the land commonly called or known as Diawetenaellehena, situate in the village of Hangiliella in the Dehiwinipalata korale of the Udukinda division, in the Province of Uva, and of "The Waste Lands Ordinances of 1897, 1899, 1900, and 1903."

WHEREAS in pursuance of section 1 of the said Ordinances it was duly notified on the 28th day of August, One thousand Nine hundred and Three, that if no claim to the land commonly called or known as Diawetenaellehena, situate in the village of Hangiliella in the Dehiwinipalata korale of the Udukinda division, in the Province of Uva, containing in extent 4 acres 2 roods and 15 perches, and shown as lot 17 in preliminary plan No. 51 and in the annexed certified tracing therefrom, was made to the Special Officer appointed under section 28 of the said Ordinances within the period of three months from the date specified in such notice, such land would be deemed the property of the Crown and dealt with on account of the Crown (*vide* Notice No. 1,695):

And whereas (1) Wiranankaragedara Nantilika Pannikiyalage Menika, (2) Karuna Wiradu Ratnagampondurayalage Nandina Duraya, both of Hangiliella, made claim thereto; and whereas the said claimants have withdrawn their claims to the said land, I, John George Fraser, Special Officer appointed under section 28 of the said Ordinances, under and by virtue of the powers vested in me in that behalf by section 4 of the said Ordinances, do hereby on this 25th day of September, 1905, order and declare, under section 4, sub-section (1), of the said Ordinances, that the said land, as more fully described herein below, is the property of the Crown.

Description of the Land referred to.

The following lot situated in the village of Hangiliella in the Dehiwinipalata korale of the Udukinda division, in the Province of Uva, as described in the annexed certified tracing:—

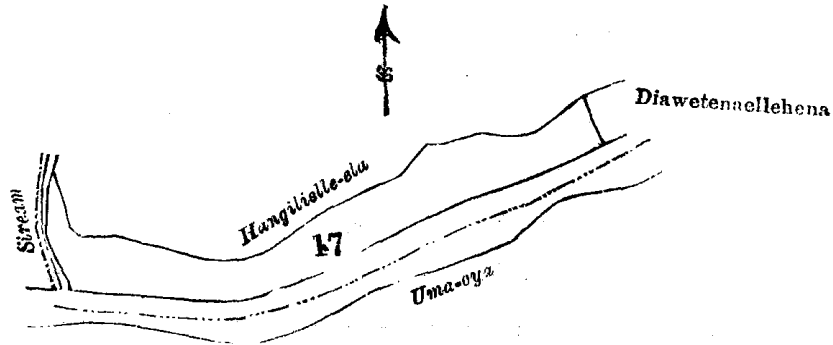
Preliminary plan 51.

Lot.	Name of Land.	Extent.
		A. R. P.
17	Diawetenaellehena	4 2 15

and bounded as follows: on the north by the Hangilielle-ela, on the east by Diawetenaellehena belonging to Wiranankaragedara Nantilika Panikiyalage Menika and another, on the south by the Uma-oya, and on the west by a stream.

September 25, 1905.

J. G. FRASER,
Special Officer.



Scale of 8 Chains to an Inch.

Situation: Hang liella village in Dehiwinipalata korale of Badulla District.

Preliminary plan 51.

Lot.	Name of Land	Extent. A R. P.
17 ..	Diawetenaellehena ..	4 2 15
Surveyor-General's Office, Colombo, August 21. 1905.		J. B. M. RIDOUT, for Surveyor-General.
Uva S. O 843		

Field sheet M₂—10

Order under Section 2 of "The Waste Lands Ordinances of 1897, 1899, 1900, and 1903," declaring Lands to be Crown Property.

In the matter of the lands commonly called or known as Hadakatadiakumbura, situate in the village of Amunumulla in the Dambawinipalata korale of the Udukinda division, in the Province of Uva, and of "The Waste Lands Ordinances of 1897, 1899, 1900, and 1903."

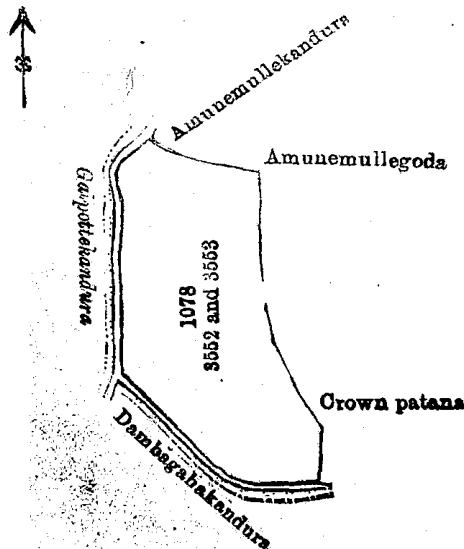
THE notice required by section 1 of "The Waste Lands Ordinances of 1897, 1899, 1900, and 1903," having been duly published in manner prescribed by that section in respect of the above-named lands (*vide* Notice No. 2,306), and no claim having been made to the said lands or to any interest therein within the period of three months from the date specified in the said notice, I, John George Fraser, Special Officer appointed under section 28 of the said Ordinances, under and by virtue of the powers vested in me in that behalf by section 2 of the said Ordinances, do hereby on this 16th day of December, 1905, order and declare that the said lands, as more fully described herein below, situate in the village of Amunumulla in the Dambawinipalata korale of the Udukinda division, in the Province of Uva, and shown as lots P.P.1,078/3,552 and P.P. 1,078/3,553 in preliminary plan No. 67 and in the annexed certified tracing therefrom, and containing in extent 7 acres and 24 perches, are the property of the Crown.

Description of the Lands referred to.

The following lots situate in the village of Amunumulla in the Dambawinipalata korale of the Udukinda division, in the Province of Uva, as described in the annexed certified tracing:—

Lot.	Name of Land.	Extent. A. R. P.
P.P. 1,078/3,552	Hadakatadiakumbura ..	3 0 0
P.P. 1,078/3,553	Do. ..	4 0 24
		<hr/> 7 0 24

and bounded as follows: on the north by the Amunumullekandura, Amunumullegodapatana belonging to



Scale of 8 chains to an Inch.

Situation : Amunumulla village in Udukinda division of Dambawinnipalata korale.

Lot.	Name of Land.	Extent.	
		A.	R. P.
P.P. 1,078/3,552	Hadakatadiakumbura	3	0 0
P.P. 1,078/3,553	Do.	4	0 24
		7	0 24

Surveyor-General's Office,
Colombo, June 14, 1905.

Sheet M ¹¹
40—48

J. B. M. RIDOUT,
for Surveyor-General.

Crown ; on the east by Amunumullegodapatana belonging to Crown ; on the south by the Dambagahakandura ; on the west by the Galpotttekandura.

December 16, 1905.

Uva S. O. 844

J. G. FRASER,
Special Officer.

Order under Section 4, Sub-section (1), of "The Waste Lands Ordinances, of 1897, 1899, 1900, and 1903," declaring Land to be Crown Property.

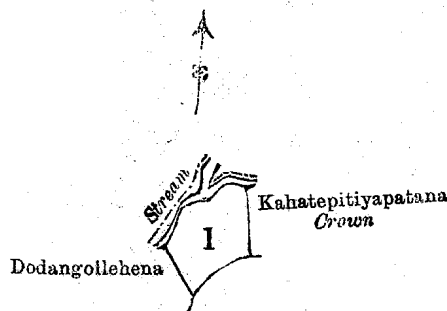
In the matter of the land commonly called or known as Dodangollehena, situate in the Village of Kabilidowa in the Dehiwinnipalata korale of the Udukinda division, in the Province of Uva, and of "The Waste Lands Ordinances of 1897, 1899, 1900, and 1903."

WHEREAS in pursuance of section 1 of the said Ordinances it was duly notified on the 14th day of August, One thousand Nine hundred and Three, that if no claim to the land commonly called or known as Dodangollehena, situate in the village of Kabilidowa in the Dehiwinnipalata korale of the Udukinda division, in the Province of Uva, containing in extent 1 acre and 7 perches, and shown as lot 1 in preliminary plan No. 50 and in the annexed certified tracing therefrom, was made to the Special Officer appointed under section 28 of the said Ordinances within the period of three months from the date specified in such notice, such land would be deemed the property of the Crown and dealt with on account of the Crown (*vide* Notice No. 1,647) :

And whereas Damanugaswatte Aganpodidurayalage Hudi of Yahala-arawa made claim thereto ; and whereas the said claimant has withdrawn her claim to the said land, I, John George Fraser, Special Officer appointed under section 28 of the said Ordinances, under and by virtue of the powers vested in me in that behalf by section 4 of the said Ordinances, do hereby on this 6th day of September, 1905, order and declare, under section 4, sub-section (1), of the said Ordinances, that the said land, as more fully described herein below, is the property of the Crown.

Description of the Land referred to.

The land commonly called or known as Dodangollehena, situate in the village Kabilidowa in the Dehiwinnipalata korale of the Udukinda division, in the Province of Uva, containing in extent 1 acre and 7 perches, and shown as lot 1 in preliminary plan No. 50 and in the annexed certified tracing therefrom, and



Scale of 8 Chains to an Inch.

Situation : Kabilidowa village in Dehiwinnipalata korale of Badulla District.
Preliminary plan 50.

Lot.	Name of Land.	Extent.	
		A.	R. P.
1	Dodangollehena	1	0 7

Field Sheet M 12
2—10

bounded as follows : on the north by a stream ; on the east and south by Kahatepitiyapatana belonging Crown ; and on the west by Dodangollehena belonging to Damanagawatte Aganpodidurayalage Hudi.

September 6, 1905.

Uva S. O. 845

J. G. FRASER,
Special Officer.

**Order under Section 4, Sub-section (1), of "The Waste Lands Ordinances of 1897, 1899, 1900, and 1903,"
declaring Lands to be Crown Property.**

In the matter of the lands commonly called or known as Mullata-arawahena, Huriyagollearawa-aswanata, Obaduallepatana, and Mulata-arawahena, situated in the village of Idamegama in the Dambawinipalata korale of the Udukinda division, in the Province of Uva, and of "The Waste Lands Ordinances of 1897, 1899, 1900, and 1903."

WHEREAS in pursuance of section 1 of the said Ordinances it was duly notified on the 31st day of July, One thousand Nine hundred and Three, that if no claim to the lands commonly called or known as Mullata-arawahena, Huriyagollearawa-aswanata, Obaduallepatana, and Mulata-arawahena, situate in the village of Idamegama in the Dambawinipalata korale of the Udukinda division, in the Province of Uva, containing in extent 3 acres 1 rood and 20 perches, and shown as lots 4, 4a, and 4b in preliminary plan No. 53 and in the annexed certified tracings therefrom, was made to the Special Officer appointed under section 28 of the said Ordinances within the period of three months from the date specified in such notice, such lands would be deemed the property of the Crown and dealt with on account of the Crown (*vide* Notice No. 1,599):

And whereas (1) Wijekon Mudiyansele Idamegedara Ukku Banda of Dikkapitiya, (2) Muhamdiramedara Manatunga Mudiyansele Badderala of Idamegama, (3) Tennakon Mudiyansele Appuhami Arachchi of Idamegama, and (4) Wijekon Mudiyansele Banda Gamarala of Idamegama made claim thereto; and whereas the said claimants have withdrawn their claims to the said lands, I, John George Fraser, Special Officer appointed under section 28 of the said Ordinances, under and by virtue of the powers vested in me in that behalf by section 4 of the said Ordinances, do hereby on this 24th day of October, 1905, order and declare, under section 4, sub-section (1), of the said Ordinances, that the said lands, as more fully described herein below, are the property of the Crown.

Description of the Lands referred to.

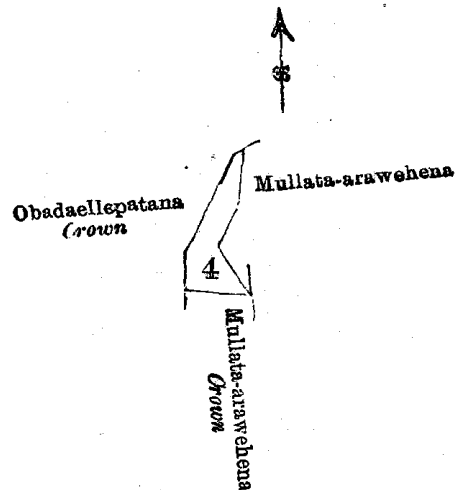
The following lots situated in the village of Idamegama in the Dambawinipalata korale of the Udukinda division, in the Province of Uva, as described in the annexed certified tracings:—

I.

Preliminary plan 53.

Lot.	Name of Land.	Extent. A. R. P.
4	Mullata-arawahena	0 2 23

and bounded as follows:— on the north by Obadallepatana belonging to the Crown; on the east by Mullata-



Scale of 8 Chains to an Inch.

Situation: Idamegama village in Dabawinipalata korale of Badulla District.

Preliminary plan 53.

Lot.	Name of Land.	Extent. A. R. P.
4	Mullata-arawahena	0 2 23

Surveyor-General's Office,
Colombo, September 12, 1905.

Field sheet M₁ 12—9

J. B. M. RIDOUT,
for Surveyor-General.

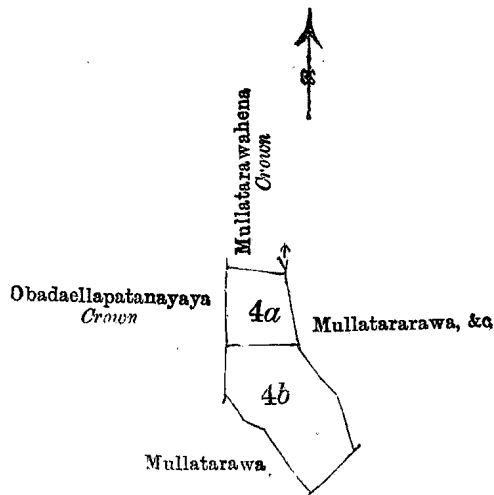
arawahena belonging to Wijekon Mudiyansele Idamegedara Ukku Banda and another; on the south by Mullata-arawahena belonging to the Crown; and on the west by Obadallepatana belonging to the Crown.

II.

Preliminary plan 53.

Lot.	Name of Land.	Extent.	
		A.	R. P.
4a	Huriyagollearawa-aswanata	0	3 15
4b	Obaduallepatana and Mullata-arawehena	1	3 22
		2	2 37

and bounded as follows: on the north by Mullata-arawahena belonging to the Crown; on the east by Mullata-arawe, &c., claimed by Muhandiramgedara Badderala and others; on the south by Mullata-arawa claimed by



Scale of 8 Chains to an Inch.

Situation: Idamegama village in Dambawinipalata korale of Badulla District.

Preliminary plan 53.

Lot.	Name of Land.	Extent.	
		A.	R. P.
4a	Huriyagollearawa-aswanata	0	3 15
4b	Obaduallepatana and Mullata-arawehena	1	3 22
		2	2 37

Surveyor-General's Office,
Colombo, September 3905.Field sheet M 12
1—9J. B. M. RIDOUT,
for Surveyor-General.

Muhandiramgedara Badderala and others; and on the west by Mullata-arawa claimed by Muhandiramgedara Badderala and others, Obadaellepatanyaya belonging to the Crown.

24th October, 1905.

Uva S. O. 846

J. G. FRASER,
Special Officer.

Order under Section 2 of "The Waste Lands Ordinances of 1897, 1899, 1900, and 1903," declaring Land to be Crown Property.

In the matter of the land commonly called or known as Yalagamakele, situate in the village of Yalagama in the Pahalamedagandahe tulana of the Nuwaragam korale of the Nuwaragampalata, in the North-Central Province, and of "The Waste Lands Ordinances of 1897, 1899, 1900, and 1903."

THE notice required by section 1 of "The Waste Lands Ordinances of 1897, 1899, 1900, and 1903," having been duly published in manner prescribed by that section in respect of the above-named land (*vide* Notice No. 2,283), and no claim having been made to the said land or to any interest therein within the period of three months from the date specified in the said notice, I, Walter Ernest Wait, Special Officer appointed under section 28 of the said Ordinances, under and by virtue of the powers vested in me in that behalf by section 2 of the said Ordinances, do hereby on this 16th day of December, 1905, order and declare that the said land, as more fully described herein below, situate in the village of Yalagama in the Pahalamedagandahe tulana of the Nuwaragam korale of the Nuwaragampalata, in the North-Central Province, and shown as lot 1 in preliminary plan No. 313 and in the annexed certified tracing therefrom, and containing in extent 117 acres 1 rood and 2 perches, is the property of the Crown.

Description of the Land referred to.

The land commonly called or known as Yalagamakele, situated in the village of Yalagama in the Pahalamedagandahe tulana of the Nuwaragam korale of the Nuwaragampalata, in the North-Central Province, containing in extent 117 acres 1 rood and 2 perches, shown as lot 1 in preliminary plan No. 313 and in the annexed certified tracing therefrom, and bounded as follows: on the north by the village limit of Pahala Talawa, on the east by the village limit of Kumbukgahawewa, on the south by the village limit of Ratmalagahawewa, on the west by the village limit of Wetiyawa.

NOTE.—The following lots lying within the above boundaries are excluded from this order, and their aggregate acreage of 27 acres 2 roods and 20 perches is not included in the acreage of 117 acres 1 rood and 2 perches given above:—

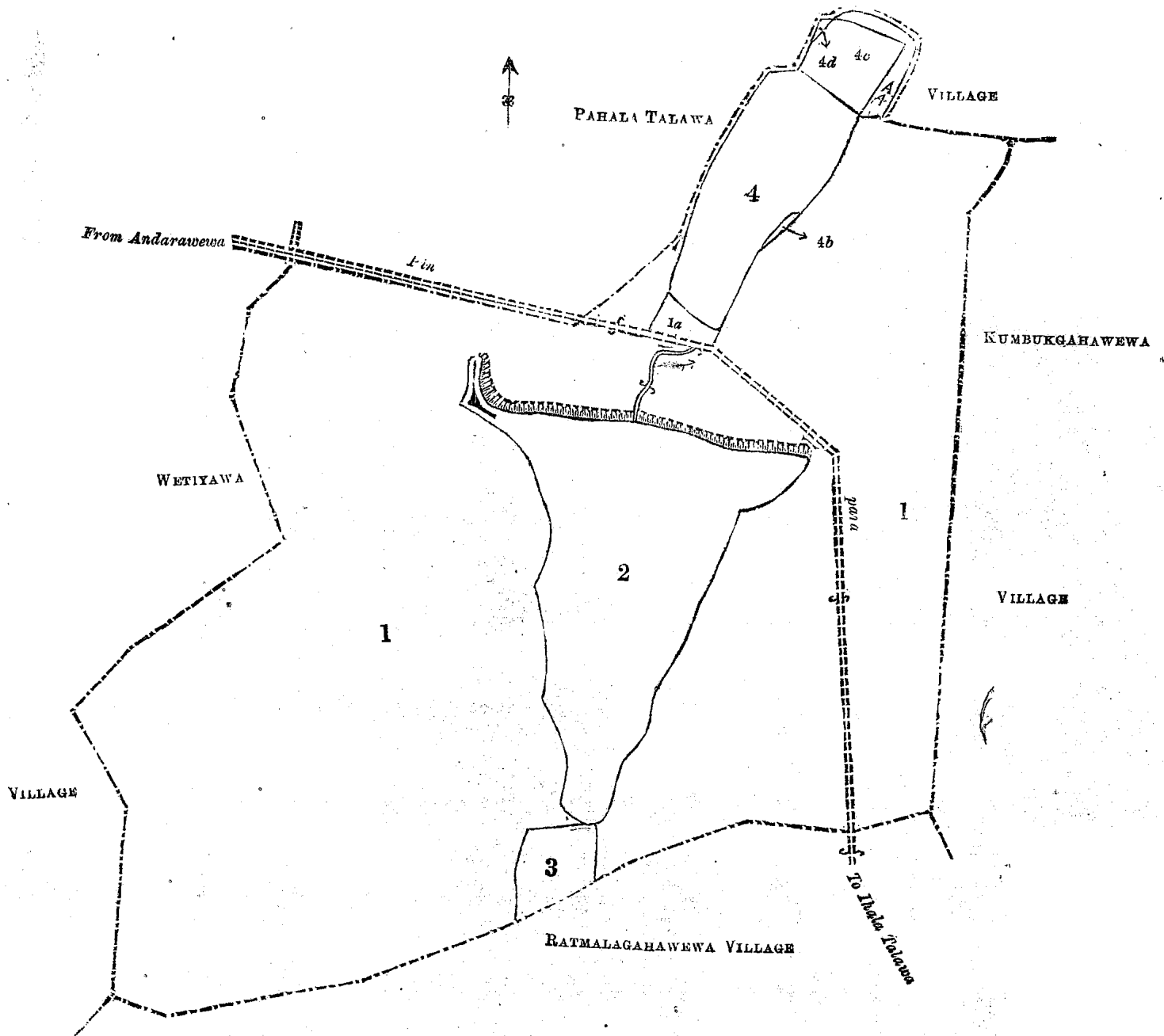
Preliminary plan 313.

Lot.	Name of Land.	Extent.		
		A.	R.	P.
1a	Yalagamakele (part of P.P. 594/R 121)	0	1	18
2	Yalagamawewa	16	2	20
3	Ratmalagahawewawela	1	2	10
4	Yalagamakumbura (part of P.P. 594/R 121)	6	2	2
4a	Yalagamakumbura	0	3	4
4b	Do.	0	0	12
4c	Yalagamakumbura (part of P.P. 594 S 121)	1	2	22
4d	Yalagamakele (part of P.P. 594:S 121)	0	0	12
		<hr/>		
		27	2	20
		<hr/>		

December 16, 1905.

W. E. WAIT,
Special Officer.

[For Tracing see page 25.]



Scale of 8 Chains to an Inch.

Situation : Yalagama village in Pahala Medagandahe of Nuwaragam korale.
Preliminary plan 313.

Lot.	Name of Land.	Extent.		
		A.	R.	P.
1	Yalagamakele ..	117	1	2
<i>Lots excluded.</i>				
1a	Yalagamakele (part of P.P. 594/R 121)	0	1	18
2	Yalagamawewa ..	16	2	20
3	Ratmalagahawewawela ..	1	2	10
4	Yalagamakumbura (part of P.P. 594/R 121)	6	2	2
4a	Yalagamakumbura ..	0	3	4
4b	Do. ..	0	0	12
4c	Yalagamakumbura (part of P.P. 594/S 121)	1	2	22
4d	Yalagamakele (part of P.P. 594/S 121)	0	0	12
		27	2	20

Surveyor-General's Office,
Colombo, December 7, 1905.
Anuradhapura S. O. 253

Sheet F ⁸_{40—84}

J. B. M. RIDOUT,
for Surveyor-General.

**Order under Section 2 of "The Waste Lands Ordinances of 1897, 1899, 1900, and 1903,"
declaring Lands to be Crown Property.**

In the matter of the lands commonly called or known as Mailagahahena, Ihalatalawemukalana, Ihalatalawekele, Ihalatalawewehena, Ihalatalawehena, Wanagawakele, Migahahena, Ihalatalawetisbamba, Godawalalanda, situate in the village of Ihala Talawa in the Ihala Medagandahe tulana of the Nuwaragam korale of the Nuwaragampalata, in the North-Central Province, and of "The Waste Lands Ordinances of 1897, 1899, 1900, and 1903."

THE notice required by section 1 of "The Waste Lands Ordinances of 1897, 1899, 1900, and 1903," having been duly published in manner prescribed by that section in respect of the above-named lands (*vide* Notice No. 2,253), and no claim having been made to the said lands or to any interest therein within the period of three months from the date specified in the said notice, I, Howard Orme Fox, Special Officer appointed under section 28 of the said Ordinances, under and by virtue of the powers in me in that behalf by section 2 of the said Ordinances, do hereby on this 17th day of November, 1905, order and declare that the said lands, as more fully described herein below, situate in the village of Ihala Talawa in the Ihala Medagandahe tulana of the Nuwaragam korale of the Nuwaragampalata, in the North-Central Province, and shown as lots 1, 2, 2a, 3, 5, 6, 6a, 6b, 6c, 6d, 8, 12, 12c, 15d, 15e, 27b, 27d, 29, 34, and 35 in preliminary plan No. 302 and in the annexed certified tracings therefrom, and containing in extent 561 acres, are the property of the Crown.

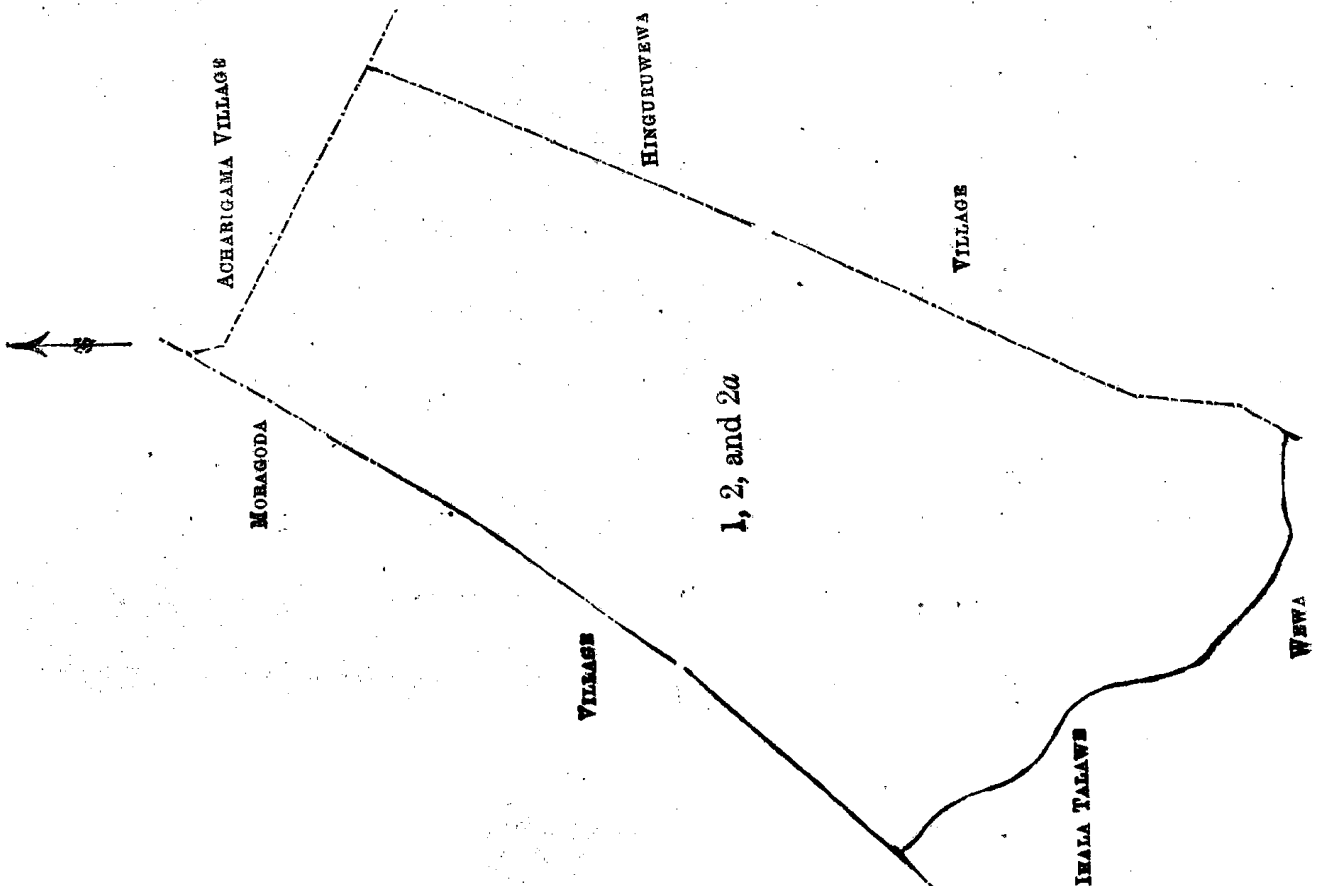
Description of the Lands referred to.

The following lots situated in the village of Ihala Talawa in the Ihala Medagandahe tulana of the Nuwaragam korale of the Nuwaragampalata, in the North-Central Province, as described in the annexed certified tracings:—

I.
Preliminary plan 302.

Lot.	Name of Land.			Extent.		
				A.	R.	P.
1	Mailagahahena	3	1	25
2	Ihalatalawemukalana	61	2	32
2a	Ihalatalawekele	1	1	0
				66	1	17

and bounded as follows: on the north by the village limit of Acharigama, on the east by the village limit of



Scale of 8 Chains to an Inch.

Situation: Ihala Talawa village in Nuwaragam korale.

I.

Preliminary plan 302.

Lot.	Name of Land.	Extent.		
		A.	R.	P.
1	Mailagahahena	3	1	25
2	Ihalatalawemukalana	61	2	32
2a	Ihalatalawekele	1	1	0
		<u>66</u>	<u>1</u>	<u>17</u>

Sheets F ⁹₅₀₋₅₈

Surveyor-General's Office,
Colombo, July 24, 1905.

J. B. M. RIDOUT,
for Surveyor-General.

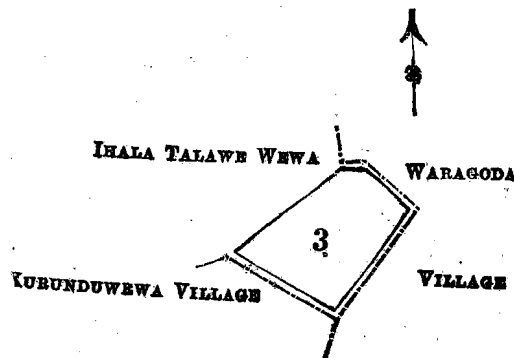
Hinguruwewa, on the south by Ihalatalawewewa (tank); on the west by the village limit of Moragoda.

II.

Preliminary plan 302.

Lot.	Name of Land.	Extent.		
		A.	R.	P.
3	Ihalatalawewihena	2	0	25

and bounded as follows: on the north and east by the village limit of Waragoda, on the south by the village



Scale of 8 Chains to an Inch.

Situation: Ihala Talawa village in Nuwaragam korale.

Preliminary plan 302.

Lot.	Name of Land.	Extent.		
		A.	R.	P.
3	Ihala Talawewihena	2	0	25

Surveyor-General's Office,
Colombo, July 24, 1905.

Sheet F ⁹₅₀₋₅₈

J. B. M. RIDOUT,
for Surveyor-General.

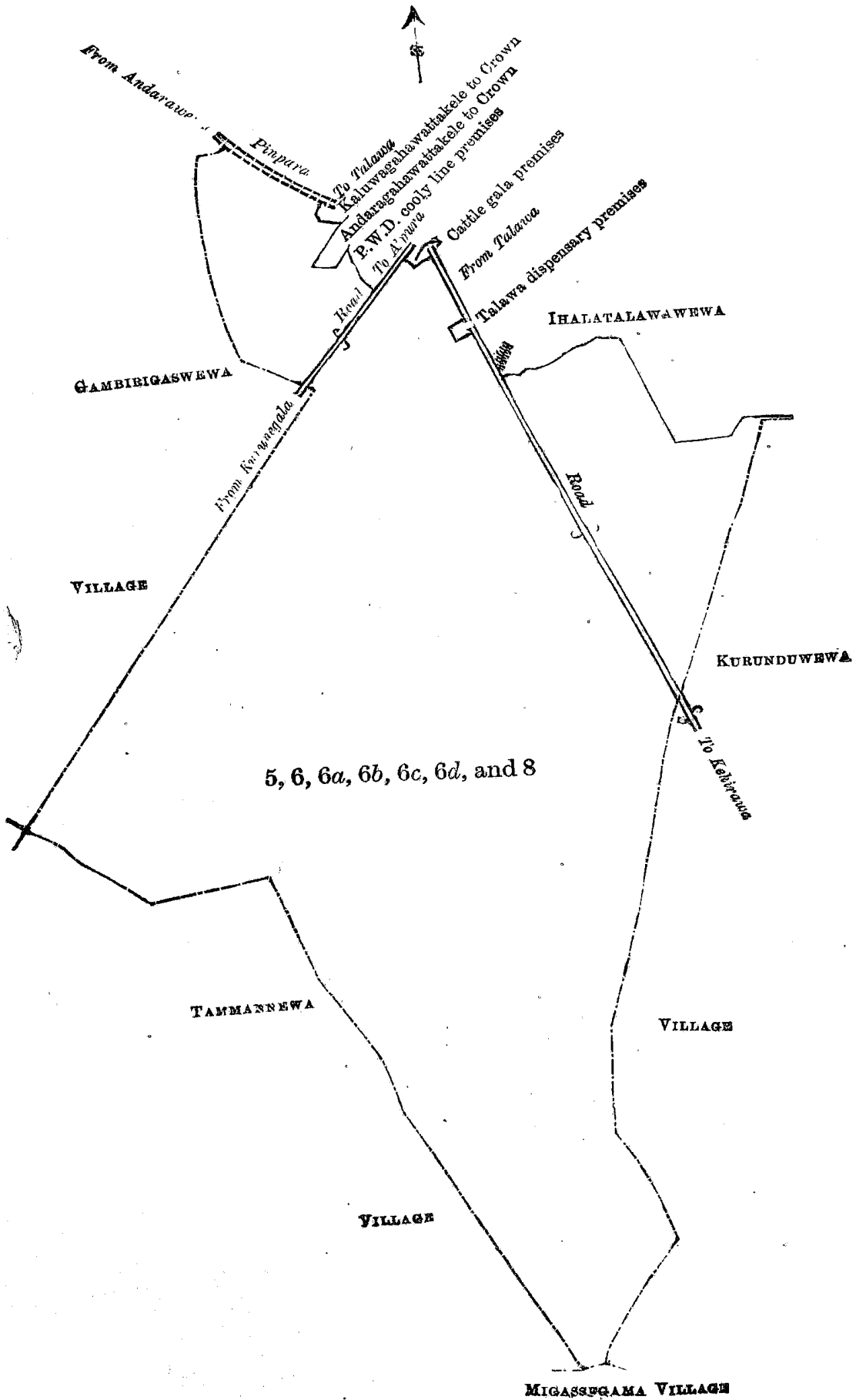
limit of Kurunduwewa, on the west by Ihalatalawewewa (tank).

III.

Preliminary plan 302

Lot.	Name of Land.	Extent.		
		A.	R.	P.
5	Ihalatalawehena	1	0	20
6	Ihalatalawemukalana	382	3	2
6a	Wanagawakele	12	3	30
6b	Do.	5	0	10
6c	Do.	1	3	28
6d	Ihalatalawemukalana	8	0	15
8	Ihalatalawehena	9	1	5
		<u>421</u>	<u>0</u>	<u>30</u>

and bounded as follows on the north by the village limit of Gambirigaswewa, the Pinpara from Andarawewa to Talawa, Kaluwagahawattakele belonging to Crown, Andargahawattakele belonging to Crown, the Public Works Department cooly line premises, the road from Kurunegala to Anuradhapura, cattle gala premises (held on



Scale of 16 Chains to an Inch.

Situation : Ihala Talawa village in Nuwaragam korale
Preliminary plan 302

Lot.	Name of Land.	Extent.		
		A.	R.	P.
5	Ihalatalawehehena	1	0	20
6	Ihalatalawemukalana	382	3	2
6a	Wanagawakele	12	3	30
6b	Do.	5	0	10
6c	Do.	1	3	28
6d	Ihalatalawemukalana	8	0	15
8	Ihalatalawehehena	9	1	5
		421	0	30

Sheets F⁹₉₋₅₇, F⁹₅₀₋₅₈, & F¹₂₋₁₀

Surveyor-General's Office,
Colombo, July 24, 1905.

J. B. M. RIDOUT,
for Surveyor-General.

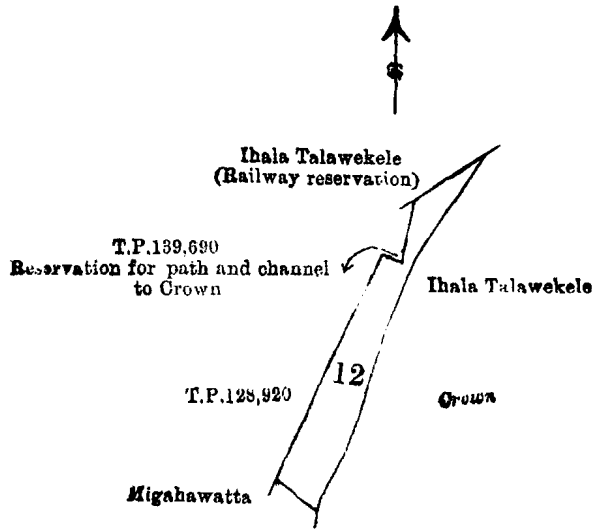
ticket of occupancy from Crown), the road from Talawa to Kekirawa, the Talawa dispensary premises, the road from Talawa to Kekirawa, Ihalatalawawewa (tank); on the east by the village limit of Kurunduwewa; on the south by the village limit of Migassegama, the village limit of Tammannewa; on the west by the village limit of Gambirigawewa.

IV.

Preliminary plan 302.

Lot.	Name of Land.	Extent.		
		A.	R.	P.
12	Migahahena	2	1	0

and bounded as follows : on the north by Ihalatalawekele (railway reservation), on the east by Ihalatalawe-



Scale of 8 Chains to an Inch.

Situation : Ihala Talawa village in Nuwaragam korale.
Preliminary plan 302.

Lot.	Name of Land.	Extent.		
		A.	R.	P.
12	Migahahena	2	1	0

Sheet F⁹₅₀₋₆₈

Surveyor-General's Office,
Colombo, July 24, 1905.

J. B. M. RIDOUT,
for Surveyor-General.

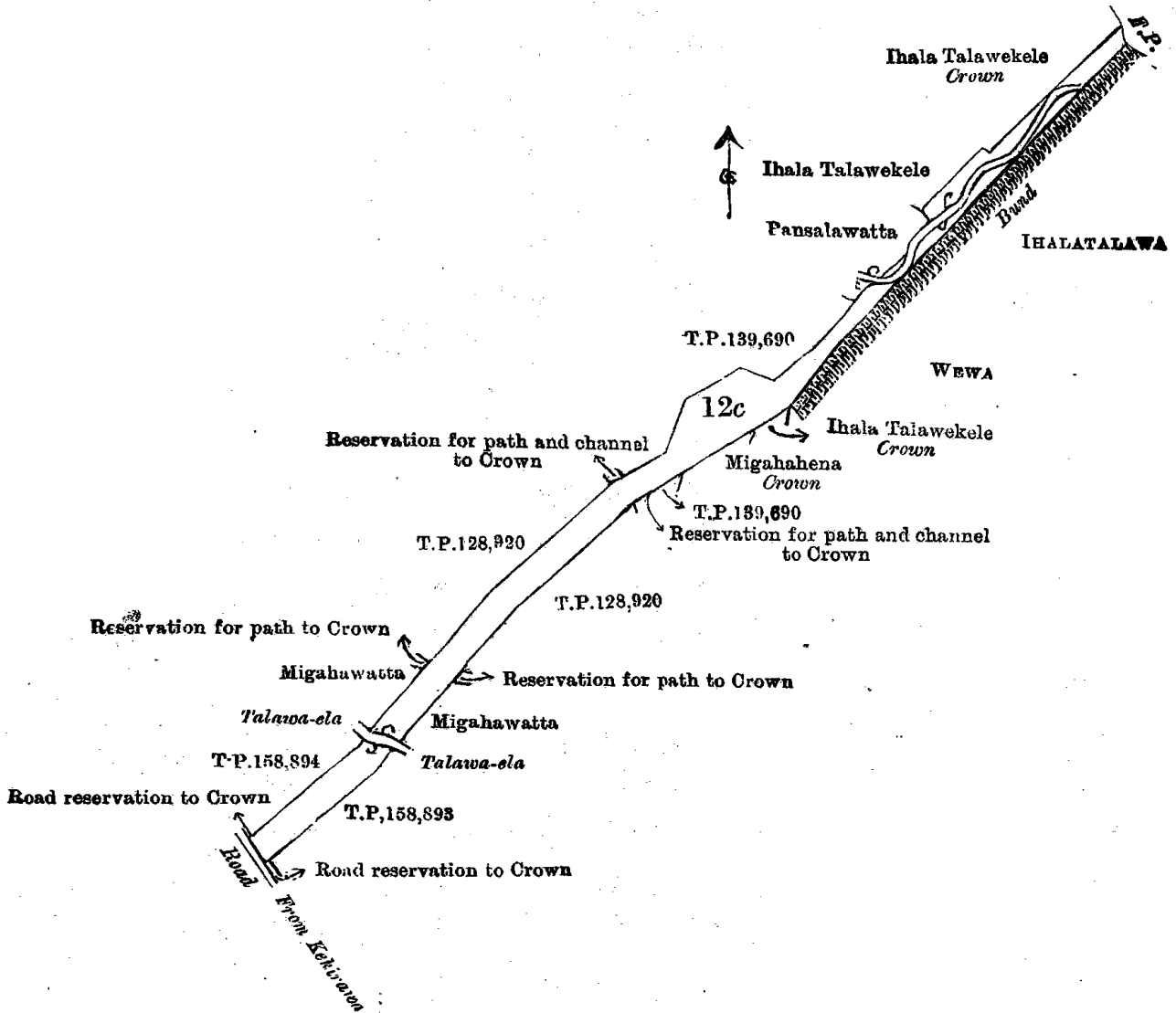
kele (bund reservation) belonging to the Crown, on the south by Migahawatta claimed by Kawrala Vedarala on the west by T. P. 128,920, a reservation for path and channel belonging to the Crown, T. P. 139,690.

V.

Preliminary plan 302.

Lot.	Name of Land.	Extent. A. R. P.
12c	Ihala Talawekele	5 3 30

and bounded as follows: on the north by the footpath to Hinguruwewa; on the east by the bund of Ihalatalawewewa (tank), Ihalatalawakele belonging to Crown (bund reservation), Migahahena belonging to Crown, T. P. 139,690, reservation for path and channel belonging to Crown, T. P. 128,920, path reservation (shown on P.P. 232) belonging to Crown, Migahawatta claimed by Punchirala, the Talawa-ela, T. P. 158,893, road reservation



Scale of 8 Chains to an Inch.

Situation: Ihala Talawa village in Nuwaragam korale.

Preliminary plan 302.

Lot.	Name of Land.	Extent. A. R. P.
12c	Ihala Talawekele	5 3 30

Surveyor-General's Office,
Colombo, July 24, 1905.

Sheet F ⁹ 50-58

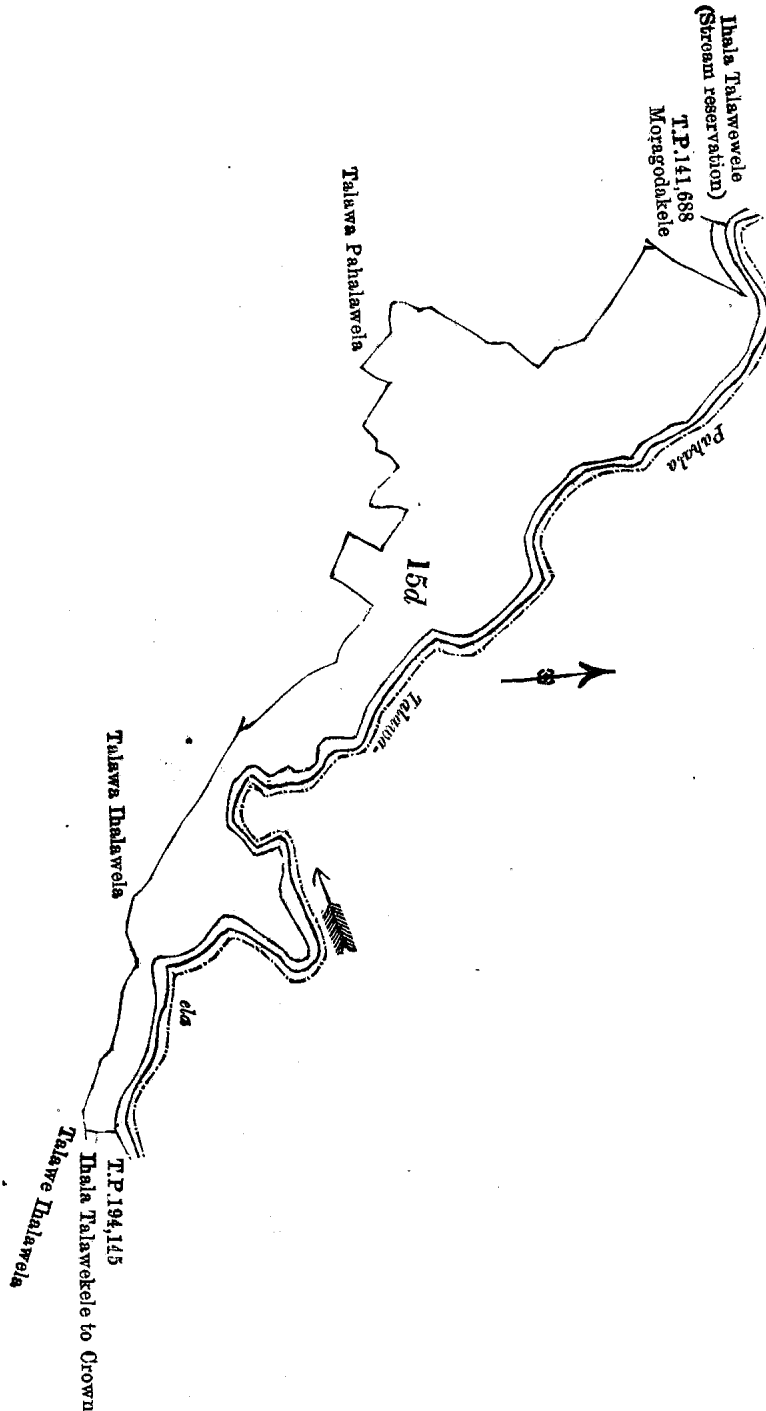
J. B. M. RIDOUT,
for Surveyor-General.

belonging to Crown; on the south by the high road from Kekirawa to Talawa; on the west by road reservation belonging to Crown, T. P. 158,894, the Talawa-ela, Migahawatta claimed by Punchirala, road reservation belonging to Crown, T. P. 128,920, reservation for path and channel belonging to Crown, T. P. 139,690, Pansalawatta claimed by the Talawe Pansala, Ihalatalawakele claimed by Crown and Talawe Pansala, Ihalatalawakele belonging to Crown.

VI.
Preliminary plan 302.

Lot.	Name of Land.	Extent. A. R. P.
15d	Ihalatalawakele	19 0 35

and bounded as follows : on the north by the Pahalatalawa-ela ; on the east by T. P. 194,145, Ihalatalawakele belonging to Crown, Talawaihalawela claimed by heirs of Palingurala ; on the south by Talawaihalawela



Scale of 8 Chains to an Inch.

Situation : Ihala Talawa village in Nuwaragam korale.

Preliminary plan 302.

Lot.	Name of Land	Extent. A. R. P.
15d	Ihala Talawekele	19 0 35

Surveyor-General's Office,
Colombo, July 24, 1905. Sheets F 9 49-57 & F 9 50-58 J. B. M. RIDOUT,
for Surveyor-General.

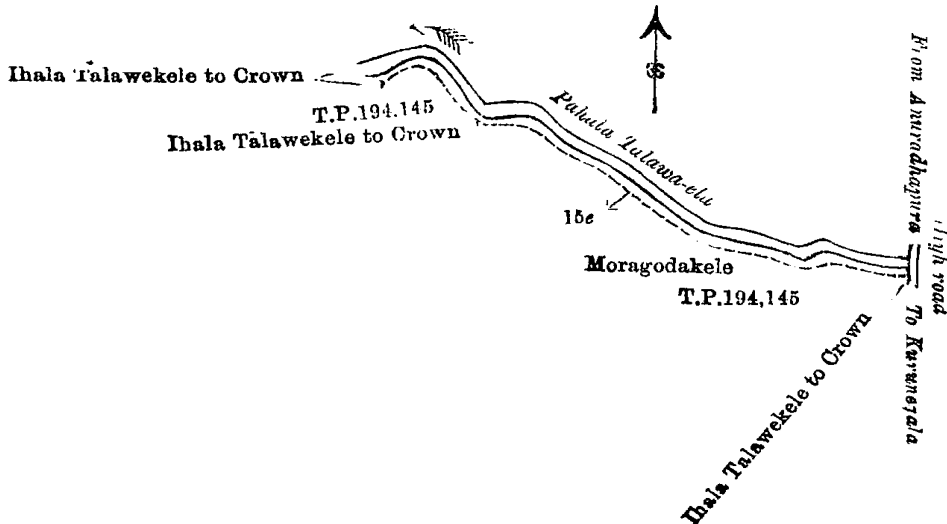
claimed by Mudiyanse and others, Talawapahalawela claimed by ditto ; on the west by T.P. 141,688 (Moragoda-kele), Ihalatalawawela (stream reservation).

VII.

Preliminary plan 302.

Lot.	Name of Land.	Extent. A. R. P.
15e	Ihalatalawakele	0 3 10

and bounded as follows : on the north by the Pahalatalawa-ela ; on the east by the high road from Anuradha-



Scale of 8 Chains to an Inch.

Situation : Ihalatalawa village in Nuwaragam korale.

Preliminary plan 302.

Lot.	Name of Land.	Extent. A. R. P.
15e	Ihala Talawekele	0 3 10

Surveyor-General's Office,
Colombo, July 24, 1905.

Sheet F 50—58

J. B. M. RIDOUT,
for Surveyor-General.

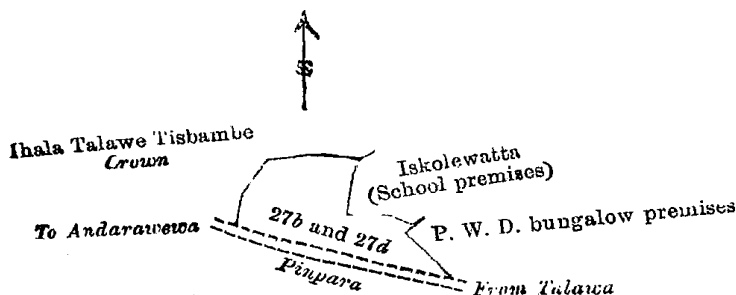
pura to Kurunegala ; on the south by Ihalatalawakele belonging to Crown, Moragodakele (T.P. 194,145), Ihalatalawakele belonging to Crown, Moragodakele (T. P. 194,145) ; on the west by Ihalatalawakele belonging to Crown.

VIII.

Preliminary plan 302.

Lot.	Name of Land.	Extent. A. R. P.
27b	Ihalatalawe tisbury	0 0 25
27d	Godawalalanda, P.P. 1,819/5,383, 5 384	1 2 38
		<u>1 3 23</u>

and bounded as follows : on the north by Ihalatalawe tisbury belonging to Crown ; on the east by Iskolawatta



Scale of 8 Chains to an Inch.

Situation: Ihala Talawa village in Nuwaragam korale.
Preliminary plan 302.

Lot.	Name of Land.	Extent.		
		A.	R.	P.
27b	Ihalatalawe tisbamba	0	0	25
27d	Godawalalanda, P.P. 1,819/5,383, 5,384	1	2	38
		1	3	23

Surveyor-General's Office,
Colombo, July 24, 1905.

Sheet F 9
50—58

J. B. M. RIDOUT,
for Surveyor-General.

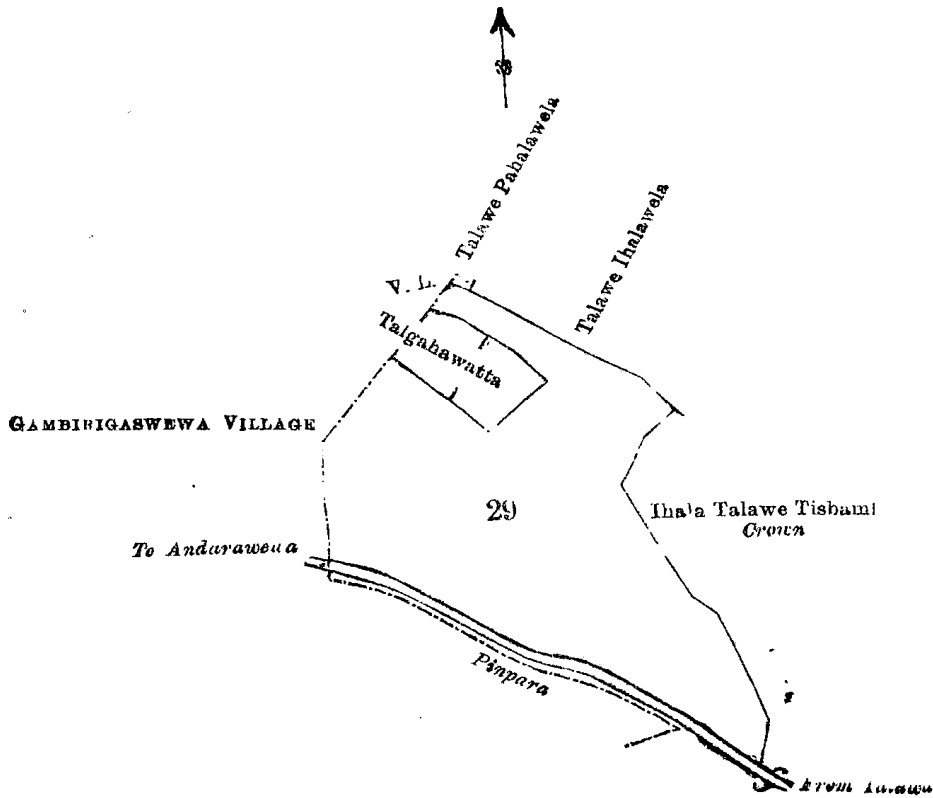
(school premises), the Public Works Department bungalow premises; on the south by pinpara from Talawa to Andarawewa; on the west by Ihalatalawe tisbamba belonging to Crown.

IX.

Preliminary plan 302.

Lot.	Name of Land.	Extent.		
		A.	R.	P.
29	Ihala Talawekele	14	2	30

and bounded as follows: on the north by Talawapahalawela claimed by Mudiyanse and others, Talawaihalawela claimed by ditto; on the east by Ihalatalawa tisbamba belonging to Crown; on the south by the pinpara



Scale of 8 Chains to an Inch.

Situation: Ihala Talawa village in Nuwaragam korale.
Preliminary plan 302.

Lot.	Name of Land.	Extent.		
		A.	R.	P.
29	Ihala Talawekele	14	2	30

Surveyor-General's Office,
Colombo, July 24, 1905.

Sheets F 9
49—57 & F 9
50—58

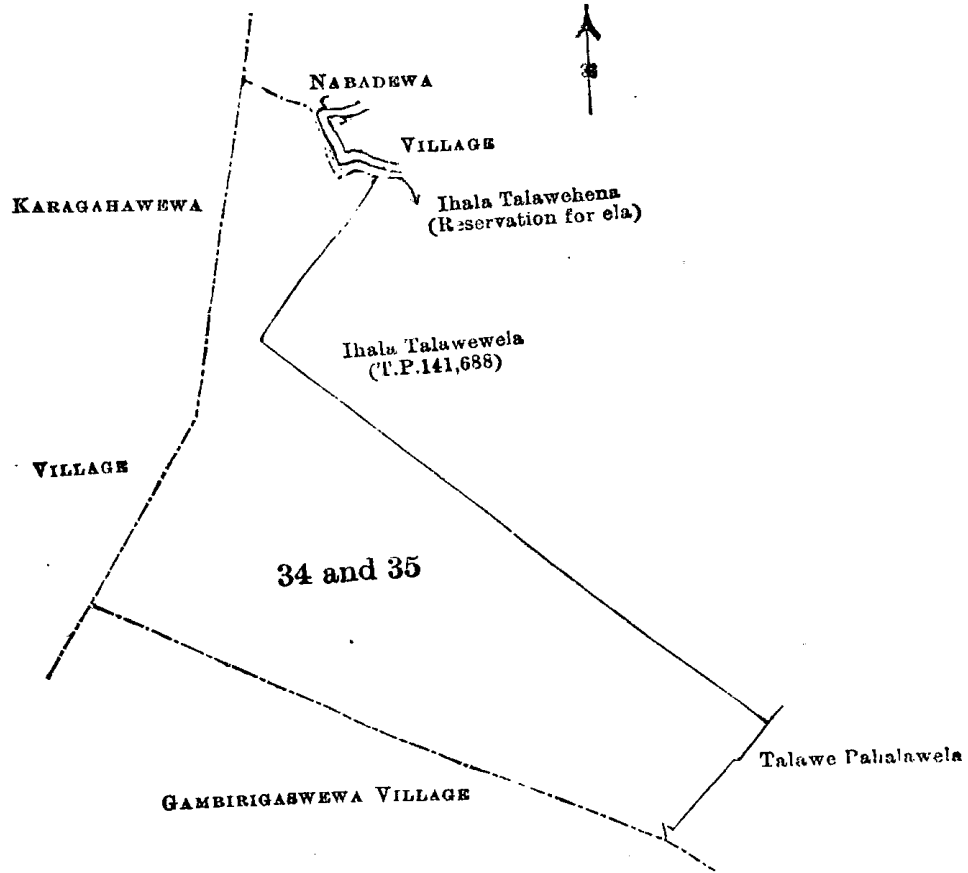
J. B. M. RIDOUT,
for Surveyor-General.

from Talawa to Andarawewa; on the west by the village limit of Gambirigaswewa, Talgahawatta claimed by Pinhami Werdaralage Kirietana, the village limit of Gambirigaswewa.

X.

Preliminary plan 302.

Lot.	Name of Land.	Extent.	
		A.	R. P.
34 ..	Ihalatalawehena ..	1	0 25
35 ..	Ihala Talawemukalana ..	25	1 15
		26	2 0



Scale of 8 Chains to an Inch.

Situation : Ihala Talawa village in Nuwaragam korale

Preliminary plan 302.

Lot.	Name of Land.	Extent.	
		A.	R. P.
34 ..	Ihalatalawehena ..	1	0 25
35 ..	Ihala Talawemukalana ..	25	1 15
		26	2 0

Surveyor-General's Office
Colombo, July 24, 1905.

Sheet F ⁹
49—57

J. B. M. RIDOUT,
for Surveyor-General.

and bounded as follows : on the north by the village limit of Nabadewa ; on the east by Ihalatalawehena (reservation for ela), Ihalatalawewela (T. P. 141,688), Talawepahalawela claimed by Mudiyanse and others ; on the south by the village limit of Gambirigaswewa ; on the west by the village limit of Karagahawewa.

November 17, 1905.
Anuradhapura S. O. 254

H. O. Fox,
Special Officer.

Order under Section 2 of "The Waste Lands Ordinances of 1897, 1899, 1900, and 1903," declaring Lands to be Crown Property.

In the matter of the lands commonly called or known as Wanniyankulamemukulana, Wanniyankulamakele, Wanniyankulamewelkatua, Wanniyankulamakele, situate in the village of Wanniyankulama in the Kandu tulana of the Kanadara korale of the Nuwaragampalata, in the North-Central Province, and of "The Waste Lands Ordinances of 1897, 1899, 1900, and 1903."

THE notice required by section 1 of "The Waste Lands Ordinances of 1897, 1899, 1900, and 1903," having been duly published in manner prescribed by that section in respect of the above-named lands (*vide* Notice No. 2,268), and no claim having been made to the said lands or to any interest therein within the period of three months from the date specified in the said notice, I, Howard Orme Fox, Special Officer appointed under section 28 of the said Ordinances, under and by virtue of the powers vested in me in that behalf by section 2 of the said Ordinances, do hereby on this 27th day of November, 1905, order and declare that the said lands, as more fully described herein below, situate in the village of Wanniyankulama in the Kandu tulana of the Kanadara korale of the Nuwaragampalata, in the North-Central Province, and shown as lots 1, 2, 3, 5 in preliminary plan No. 259 and in the annexed certified tracing therefrom, and containing in extent 1,582 acres and 18 perches, are the property of the Crown.

Description of the Lands referred to.

The following lots situated in the village of Wanniyankulama in the Kandutulana of the Kanadara korale of the Nuwaragampalata, in the North-Central Province, as described in the annexed certified tracing:—

Lot.	Name of Land.	Preliminary plan 259.		
		Extent.		
		A.	R.	P.
1	Wanniyankulamemukulana	1,556	3	0
2	Wanniyankulamakele	13	2	0
3	Wanniyankulamewelkatua	4	2	28
5	Wanniyankulamakele	7	0	30
		1,582	0	18

and bounded as follows: on the north by the village limit of Ponnawarankulama; on the east by the village limit of Nuwarawewa, the village limit of Tammannewa, the village limit of Kudapaladikkulama; on the south by the Malwatu-oya; on the west by the village limit of Kombichchikulama, the village limit of Ponnawarankulama.

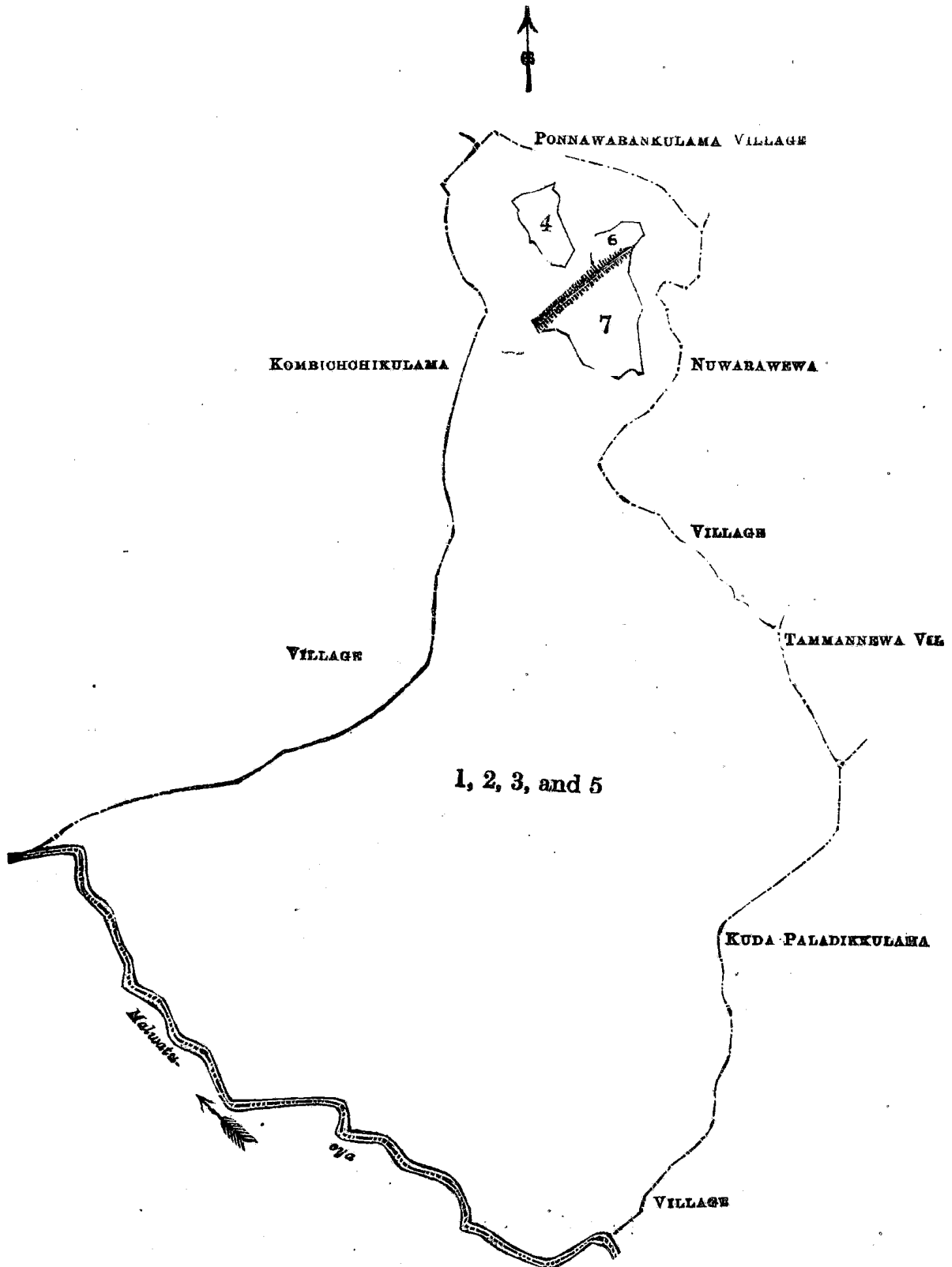
NOTE.—The following lots lying within the above boundaries are excluded from this order, and their aggregate acreage of 45 acres 2 roods and 30 perches is not included in the acreage of 1,582 acres and 18 perches given above:—

Lot.	Name of Land.	Preliminary plan 259.		
		Extent.		
		A.	R.	P.
4	Wanniyankulamewela	11	3	10
6	Wanniyankulamehena	4	3	20
7	Wanniyankulamewewa	29	0	0
		45	2	30

November 27, 1905.

I. O. Fox,
Special Officer.

[For Tracing see page 36.]



Scale of 32 Chains to an Inch.

Tenement List.

Situation : Wanniyankulama village in Kanduru tulana of Kanadara korale.

Preliminary plan 259.

Lot.	Name of Land.	Extent.	
		A.	R. P.
1	Wanniyankulamemukulana	1,556	3 0
2	Wanniyankulamakele	13	2 0
3	Wanniyankulamewelkatua	4	2 28
5	Wanniyankulamakele	7	0 30
		1,582	0 18

Lots excluded.

Lot.	Name of Land.	Extent.		
		A.	R.	P.
4	Wanniyankulamewela	11	3	10
6	Wanniyankulamehena	4	3	20
7	Wanniyankulamewewa	29	0	0
		45	2	30

Sheets F⁹₄₋₁₂, F⁹₁₉₋₂₇, F⁹₂₀₋₂₈, F⁹₂₁₋₂₉, & F⁹₃₆₋₄₄

Surveyor-General's Office,
Colombo, August 3, 1905.
Anuradhapura S. O. 255

J. B. M. RIDOUT,
for Surveyor-General.

Order under Section 4, Sub-section (1), of "The Waste Lands Ordinances of 1897, 1899, 1900, and 1903."

In the matter of the land commonly called or known as Uhampitiyakele, situate at Uhampitiya in Kumarapallam Pattu of the Demala Hatpattu division of the Puttalam District, in the North-Western Province, and of "The Waste Lands Ordinances of 1897, 1899, 1900, and 1903."

WHEREAS in pursuance of section 1 of the Ordinances, 1897, 1899, 1900, and 1903," it was duly notified on the 22nd August, 1904, that if no claim to the land commonly called or known as Uhampitiyakele, situate at Uhampitiya in Kumarapallam Pattu of the Demala Hatpattu division of the Puttalam District, in the North-Western Province, containing in extent 323 acres and 2 roods, shown as lots 10,865, 10,865½, 10,866, 10,867, 10,868, 10,869, 10,872, 10,873, and 10,876 in Preliminary Plan 2,314 according to the survey authenticated by J. L. Hampton, Esq., for Acting Surveyor-General, bearing date 22nd November, 1901, copy of which is hereunto annexed, was made to the Assistant Government Agent of Puttalam within the period of three months from the date specified in such notice, such land would be deemed the property of the Crown and dealt with on account of the Crown:

And whereas Joseph Vilikala Munesinhe of Matale made claim thereto, and such Assistant Government Agent made due inquiry into such claim, and whereas he and the said claimant, with the consent of His Excellency the Governor, came to an agreement concerning the said claim under section 4, sub-section (1), of the Ordinances of 1897, 1899, 1900, and 1903:

And whereas it was ordered, in pursuance of the agreement afore-mentioned, that claimant be declared entitled on payment of six thousand four hundred and fifty-eight rupees (Rs. 6,458) to the following lots in Preliminary Plan 2,314:—

Lot.	Name of Land.	Extent.		
		A.	R.	P.
10,865	Uhampitiyakele	297	2	0
10,872	Dangahamulapitiya	0	1	18
10,876	Dangahapitiya	0	0	6
		297	3	24

And whereas the said claimant has paid on 15th August, 1905, and on 12th October, 1905, to the Assistant Government Agent of Puttalam a sum of six thousand four hundred and fifty-eight rupees (Rs. 6,458), he is declared entitled to the said lots situated at Uhampitiya in the Kumarapallam Pattu of Demala Hatpattu division of the Puttalam District, in the North-Western Province, containing in extent 297 acres 3 roods and 24 perches as described in the annexed plan, and bounded as follows:—

On the north by lands in Preliminary Plan 2,314 B1,162, Daminagahahena, M. Sittappu; Palugahakele, M. Sittappu; Helambagahahena, M. Sittappu; Palugahakele, Crown; Kongahawatta, Mr. Peries, W. L. O. No. 2811 lot 4, Daminagahahena, Mr. Peries, No. 2811 lot 5 and lot 6; north-east by road from Puliyankulama to Bingiriya; east by Dangahakele, V. Sittappu; south by Palugasgamakele, Mahavilla, A. Menikraffa; Mahavillekele, A. Menikralla; Mahavilla, A. Menikralla; Palugahakele, A. Menikralla; Hikgahakele, M. Punchirala; Dewalagamakumbura, 2,314/1,0875, Crown; Dewalakele, Taniweledewala; Kumbukgahakumbura, A. Punchiappu; Palugaspitiyakumbura, Crown; Dangahakele, A. Punchi Appu; Dangahahena, A. Sittappu; Palugahakele, A. Sittappu; and on the west by road from Deduru-oya to Kottukachchiya; and on the north-west by Uhampitiyakele, 1,703/8,617, Crown, Uhampitiya, T. P. 231058, 1,703/8,616, H. Bastian Peries, Uhampitiya, Crown, 1,703/8,619, Yoda-ela:

And whereas lots 10,865½, 10,866, 10,867, 10,868, 10,869, and 10,873, containing in extent 25 acres 2 roods 16 perches, included within the above boundaries are reserved for public purposes, these are declared to be the property of the Crown.

The following lots lying within the above boundaries are excluded from this notice, and their aggregate acreage 5 acres and 20 perches is not included in the acreage of 297 acres 3 roods and 24 perches above.

Lot.	Name of Land.	Extent.		
		A.	R.	P.
10,870	Dangahakumbura	2	2	33
10,871	Do.	2	1	27
		5	0	20

F. Bowes,
Assistant Government Agent.

PRELIMINARY NOTICES.

Notice under "The Waste Lands Ordinances of 1897, 1899, 1900, and 1903."

TAKE notice, that unless within three months from the 12th day of January, 1906, the persons, if any, who claim any interest in the lands hereinafter mentioned or in any one or more of such lands, make claim in person or in writing to the said lands or any of them or to some interest therein to W. E. Wait, Esq., Special Officer appointed under section 28 of "The Waste Lands Ordinances, 1897, 1899, 1900, and 1903," at his office at Hill House, Mutwal, Colombo :

Such Special Officer, in pursuance of the powers vested in him by the said Ordinances, will declare by writing under his hand that the said lands or such of them, as to which no claim has been made, are the property of the Crown.

W. E. WAIT,
Special Officer.

Description of the Lands referred to.

The following lots situated in the village of Musalpitiya in the Kelagam tulana of the Eppawala korale of the Nuwaragampalata, in the North-Central Province, as described in the annexed certified tracing :—

Preliminary plan 362.

Lot.	Name of Land.	Extent.		
		A.	R.	P.
1	Musalpitiyawanata	3	0	22
1a	Do.	1	0	0
1c	Lunuwaranagahayaya (P. P. 1,924/5,679)	0	0	33
2c	Reservation for road (P. P. 1,749/5,259)	0	0	15
2f ¹	P. P. 2,362/7,330 and 7,329	1	0	31
2f ²	Reservation for road (P. P. 2,362/7,328)	0	0	20
3	Musalpitiyеkele	0	1	35
3a	Do.	0	0	15
3c	Siyambalagahahena (P. P. 1,926/5,682 and 5,683)	0	2	35
4	Wewpahalabima <i>alias</i> Musalpitiyеkele	9	2	0
6	Ambagahakele	0	1	35
6a	Do.	0	2	0
6b	Musalpitiyewelakele	1	3	20
9	Wewihalamukalana (P. P. 2,464/7,650 and 7,651)	4	3	16
11	Kadurugahahenyaya	541	3	23
11a	Welkele	1	3	7
11b ¹	Kadurugahagodawalayaya (P. P. 2,468/7,659)	2	2	22
11c	Palugahakele (P. P. 1,392/4,218)	1	1	15
11e	Musalpitiyehenyaya	7	3	0
12	Palugahahena	0	0	30
12b	Do. (P. P. 1,221/3,653)	0	3	10
		580	2	24

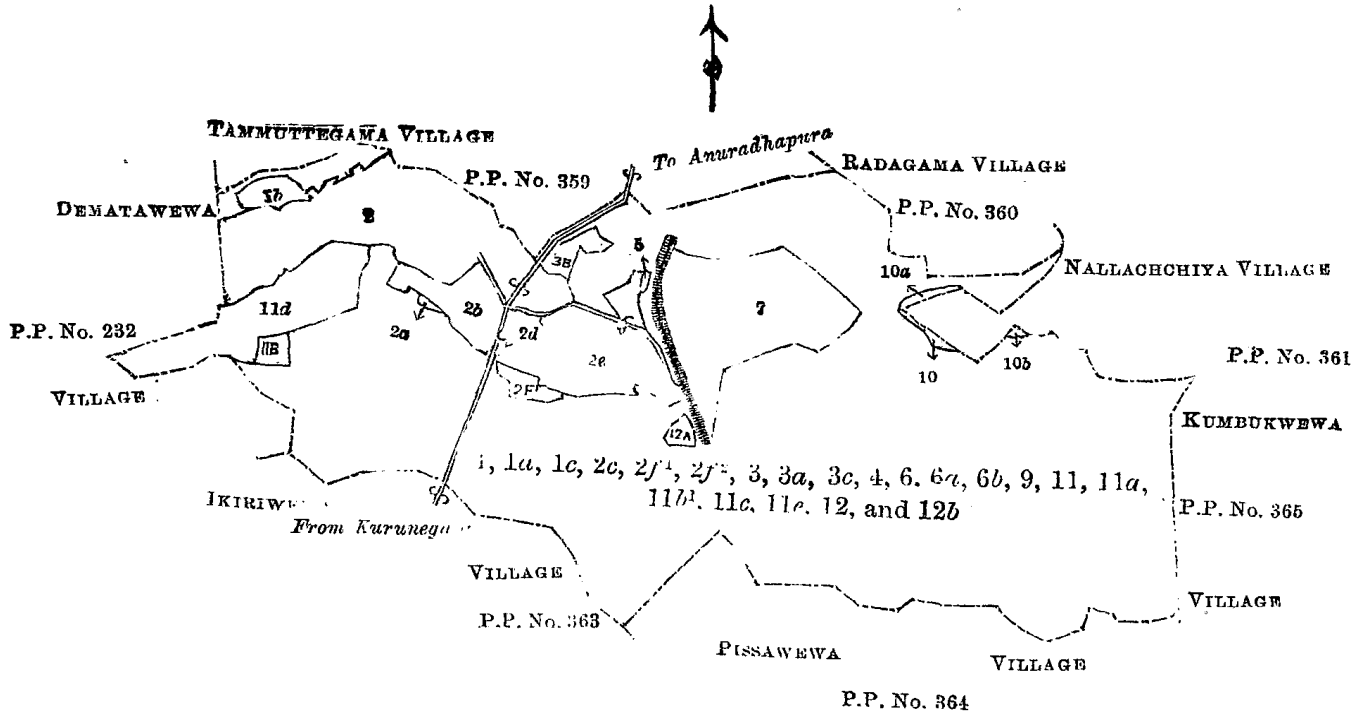
and bounded as follows : on the north by the village limit of Tammuttegama, the village limit of Radagama ; on the east by the village limit of Nallachchiya, the village limit of Kumbukwewa ; on the south by the village limit of Pissawewa, the village of limit Ikiriwewa ; on the west by the village limit of Dematawewa.

NOTE.—The following lots lying within the above boundaries are excluded from this notice, and their aggregate acreage of 212 acres 3 roods and 32 perches is not included in the acreage of 580 acres 2 roods and 24 perches given above :—

Preliminary plan 362.

Lot.	Name of Land.	Extent.		
		A.	R.	P.
1b	Lunuwaranagahayaya and Musalpitiyewela (T. P. 198,274) and (P. P. 1,924/5,676, 5,677, and 5,678)	4	1	4
2	Musalpitiyewela	65	2	15
2a	Do.	0	1	15
2b	Do. (T. Ps. 213,162, 170,502, 131,754, 151,187, 151,188, and 192,157)	11	3	38
2d	Musalpitiyеhelakotuwelakumbura (P.P. 220/Y61)	4	1	9
2e	Musalpitiyewelyaya (T. Ps. 140, 978, 147, 935, 169,457, 161,078, 134,595, 141,741, 169,458, 152,140, 152,133, and 169,401)	29	1	37
2f	Diulgahakumbura and Diulgahakele (P. P. 1,926/5,684 and 5,684)	2	3	8
3b	Siyambalagahahena (T. Ps. 157,439, 198,054)	4	2	20
5	Migahawatta	0	1	0

Lot.	Name of Land.	Extent.		
		A.	R.	P.
7	Musalpitiyewewa	52	0	5
10	Palugahakumbura	1	0	25
10a	Do.	0	2	10
10b	Do.	0	0	12
11b	Kadurugahagodawalayaya (P.P. 1,945/5,752)	2	2	14
11d	Palugahakele, Kongahakele, &c. (T. Ps. 213, 160, 213, 161, 152, 142, 141, 742, 152, 141, and 213, 166)	31	1	12
12a	Palugahawatta (T.P. 170, 144)	1	2	8
		212	3	32



Scale of 32 Chains to an Inch.

* Situation: Musalpitiya village in Nuwaragam tulana of Eppawala korale.

Preliminary plan 362.

Lot.	Name of Land.	Extent.		
		A.	R.	P.
1	Musalpitiyawanata	3	0	22
1a	Do.	1	0	0
1c	Lunuwaranagahayaya (P. P. 1,924/5,679)	0	0	33
2c	Reservation for road (P. P. 1,749/5,259)	0	0	15
2f ¹	P. P. 2,362/7,329 and 7,330	1	0	31
2f ²	Reservation for road (P. P. 2,362/7,328) ^{gs}	0	0	20
3	Musalpitiyekele	0	1	35
3a	Do.	0	0	15
3c	Siyambelagahahena (P. P. 1,926/5,632 and 5,383)	0	2	35
4	Wewapahalahima <i>alias</i> Musalpitiyekele	9	2	0
6	Ambagahak le	0	1	35
6a	Do.	0	2	0
6b	Musalpitiyewelakele	1	3	20
9	Wewihalamukalana (P. P. 2,464/7,650 and 7,551)	4	3	16
11	Kadurugahahenyaya	54	3	23
11a	Welkele	1	3	7
11b ¹	Kadurugahagodawalayaya (P. P. 2,438/7,359)	2	2	22
11c	Palugahakele (P. P. 1,392/4,218)	1	1	15
11e	Musalpitiyehenyaya	7	3	0
12	Palugahahena	0	0	30
12b	Do. (P. P. 1,221/3,653)	0	3	10
		580	2	24

Lot.	Name of Land.	Extent.		
		A.	R.	P.
1b	Lunuwaranagahayaya and Musalpitiyewela (T. P. 198,274) and (P. P. 1,924/5,676, 5,677, and 5,678)	4	1	4
2	Musalpitiyewela	65	2	15
2a	Do.	0	1	15
2b	Do. (T. Ps. 213,162, 170,502, 131,754, 151,187, 151,188, and 192,157)	11	3	38
2d	Musalpitiye-ehelakotuwelakumbura (P.P. 220/Y61)	4	1	9
2e	Musalpitiyewelyaya (T. Ps. 140,978, 147,935, 169,457, 161,078, 134,595, 141,741, 169,458, 152,140, 152,133, and 169,401)	29	1	37
2f	Diulgahakumbura and Diulgahakele (P. P. 1,926/5,684 and 5,685)	2	3	8
3b	Siyambalagahahena (T. Ps. 157,439 and 198,054)	4	2	20
5	Migahawatta	0	1	0
7	Musalpitiyewewa	52	0	5
10	Palugahakumbura	1	0	25
10a	Do.	0	2	10
10b	Do.	0	0	12
11b	Kadurugahagodawalayaya (P.P. 1,945/5,752)	2	2	14
11d	Palugahakele, Kongahakele, &c. (T. Ps. 213,160, 213,161, 152,142, 141,742, 152,141, and 213,166)	31	1	12
12a	Palugahawatta (T.P. 170,144)	1	2	8
		212	3	32

Sheet F 13 39-47 and F 13 40-48

Surveyor-General's Office,
Colombo, December 6, 1905.
2,355

J. B. M. RIDOUT,
for Surveyor-General.
Anuradhapura S. O. 2—1906

Notice under "The Waste Lands Ordinances of 1897, 1899, 1900, and 1903."

TAKE notice, that unless within three months from the 12th day of January, 1906, the persons, if any, who claim any interest in the lands hereinafter mentioned or in any one or more of such lands, make claim in person or in writing to the said lands or any of them or to some interest therein to H. O. Fox, Esq., Special Officer appointed under section 28 of "The Waste Lands Ordinances, 1897, 1899, 1900, and 1903," at his office at Hill House, Mutwal, Colombo.

Such Special Officer, in pursuance of the powers vested in him by the said Ordinances, will declare by writing under his hand that the said lands or such of them, as to which no claim has been made, are the property of the Crown.

H. O. Fox,
Special Officer.

Description of the Lands referred to.

The following lots situated in the village of Galbokka in the Dambagalla korala of the Wellassa division in the Province of Uva, as described in the annexed certified tracings:—

Lot.	Name of Land.	Extent.		
		A.	R.	P.
1	Araluwinnehena, Kadurugahatalawa, Ellelanda, Getalegoda, Pussellehena, Moranegoda, Diklanda, Medaroda, Denepitiyehena	349	3	34
2	Araluwinnedenipitiya	0	1	29
3	Denipitiyekumbura	1	0	3
6	Binwalkotapumukalana, Galbokkahelamukalana, Lepatgalemukalana	708	0	3
7	Heraliwattehena, Hinarawehena, Nikalandehena, Katukendegodehena, Gurubichehena, Kehelpelehena, Metiwala-arawehena, Inginigaspitiya, Kahatagaswelhenyaya, Timibirigamedayaya, Kumbukgollehennyaya, Elhenpitiyaya, Kolonlandeyaya, Galakadeyaya, Galwetiyayaya, Tanakotuwehennyaya, Warakagahaellennyaya, Puskotalandehennyaya, Polwattchenyaya, Ratugalketiyeyaya, Tawalam-pitiyeyaya, Pahala-arawehennyaya, Tangalhena	790	3	20
14	Araluwinnekele	12	2	4
15	Diklandemedarodamukalana	4	3	3
		1,867	2	21

and bounded as follows : on the north by the village limit of Makullegama ; on the east by the village limit of Makandanagama, the village limit of Dambagalla, the village limit of Terella ; on the south by the village limit of Terella ; on the west by the village limit of Pubbara.

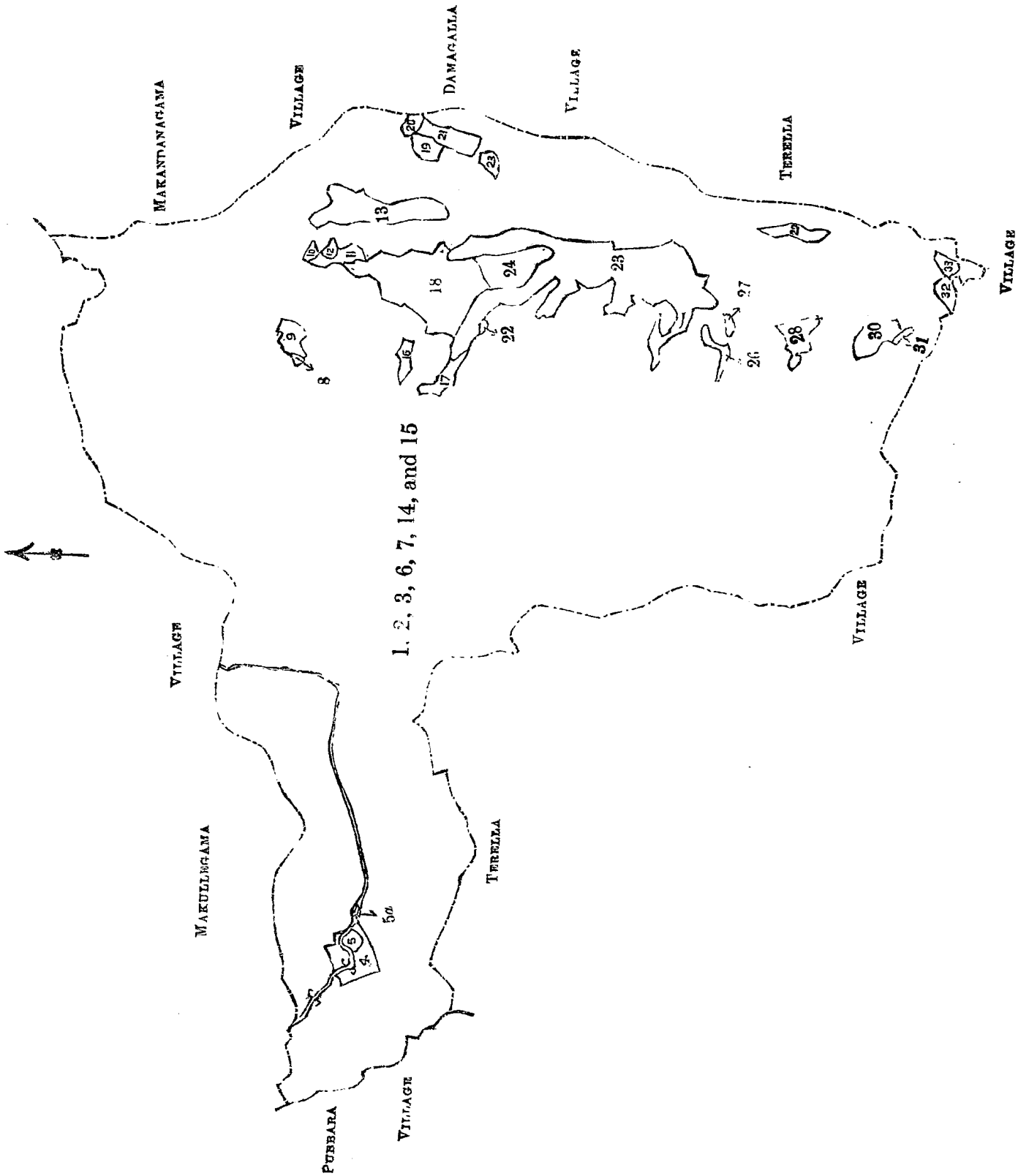
NOTE.—The following lots lying within the above boundaries are excluded from this part of the notice, and their aggregate acreage of 171 acres 3 roods and 17 perches is not included in the acreage of 1,867 acres 2 roods and 21 perches given above :—

I.

Preliminary plan 77.

Lot.	Name of Land.	Extent.		
		A.	R.	P.
4	.. Araluwinnewatta ..	7	1	34
5	.. Hapugaha-arawa ..	1	0	22
5a	.. Duwewatta ..	0	0	37
8	.. Puwakgahaira ..	0	1	35
9	.. Puwakwatta ..	3	2	12
10	.. Pahala-arawa ..	0	2	38
11	.. Panguregedarawatta ..	2	2	17
12	.. Helearawa ..	0	2	27
13	.. Ginipugodamukalana ..	12	2	3
16	.. Udagagedarawatta ..	1	2	37
17	.. Medahelegedarawatta ..	4	0	0
18	.. Ratugalketiyewatta, Galbokkegedarawatta, Medagedarawatta, Kiwulekatuwewatta, Radagedarawatta, Kudamarawegedarawatta, Batalegedarawatta, Medagedarawatta, Alutgedarawatta, Alutgedarawatta, Bakinigahawelagedarawatta, Nagahawatta, Welanbeddegedarawatta, Kotamudunegedarawatta, Kudapuwakwatta ..	33	3	35
19	.. Asweddumewatta ..	1	3	11
20	.. Asweddumewewa ..	1	1	5
21	.. Asweddumekumbura ..	4	3	17
22	.. Kadurugahawatta ..	0	1	37
23	.. Pallegedarawola, Wewekumbura, Potawelakumbura, Bogahakumbura, Kongahakumbura, Dandenakumbura, Wagaha-arawa, Pitahakumbura, Gannile, Dambagaha-arawa, Kumbukgolleerawa, Kolongaharawa, Nabadgahakumbura, Galtendarawa, Kongahakumbura, Medakumbura, Tanakotuwekumbura, Heenatarawa, Batalawattekumbura, Kanugahakumbura, Batalawattekumbura, Bolgallekumbura, Udawelakumbura ..	63	2	1
24	.. Medagodahena <i>alias</i> Udawelahena ..	9	0	17
25	.. Elhenpitiyakumbura ..	1	1	31
26	.. Landearawa ..	1	1	12
27	.. Bakinikotuwearawa ..	0	1	20
28	.. Hewanarawa ..	4	3	26
29	.. Hinarawa ..	3	2	21
30	.. Karapallebeddewatta <i>alias</i> Udagedarawatta, Aratumedillewatta ..	5	0	18
31	.. Heena-arawa ..	0	1	38
32	.. Galbokkegedarawatta, Aratumedillewatta ..	2	2	16
33	.. Kotulinda-arawa ..	1	3	10
		171	3	17

[For Tracing see page 43.]



Scale of 32 Chains to an Inch.

Tenement List.

Situation : Galbokka village in Wellassa division of Dambagalla korale.

Preliminary plan 77.

Lot.	Name of Land.	Extent.		
		A.	R.	P.
1	Araluwinnehena, Kadurugahatalawa, Ellelanda, Getaloga, Pussellehena, Moranegoda, Diklanda, Medaroda, Denepitiyehena	349	3	34
2	Araluwinnedenipitiya	0	1	29
3	Denipitiyekumbura	1	0	3
6	Binwalkotapumukalana, Galbokkahelamukalana, Lepatgalemukalana	708	0	8
7	Heraliwatthehena, Hinarawehena, Nikalandehena, Katukendegodehena, Gurubichehena, Kehelpelehena, Metiwalaarawehena, Inginigaspitiya, Kahatagawelhenyaya, Timibirigamedayaya, Kumbukgollehenyaya, Elhenpitiyaya, Kolonlandeyaya, Galakadeyaya, Galwetiyayaya, Tanakotuwehenyaya, Warakagahaellhenyaya, Puskotalandehenyaya, Polwatthehenyaya, Ratugalketiyeyaya, Tawalampitiyeyaya, Pahala-arawehenyaya, Tangalhena	790	3	20
14	Araluwinnekele	12	2	4
15	Diklandemedarodamukalana	4	3	3
		1,867	2	21

Lots excluded.

4	Araluwinnewatta	7	1	34
5	Hapugaha-arawa	1	0	22
5a	Duwewatta	0	0	37
8	Puwakgahaira	0	1	35
9	Puwakwatta	3	2	12
10	Pahala-arawa	0	2	38
11	Panguregedarawatta	2	2	17
12	Helearawa	0	2	27
13	Ginipugodamukalana	12	2	3
16	Udagagedarawatta	1	2	37
17	Medahelegedarawatta	4	0	0
18	Ratugalketiyewatta, Galbokkegedarawatta, Medagedarawatta, Kiwulekatuwewatta, Radagedarawatta, Kudamarawegedarawatta, Batalegedarawatta, Medagedarawatta, Alutgedarawatta, Alutgedarawatta, Bakinigahawelagedarawatta, Nagahawatta, Welanbeddegedarawatta, Kotamudunegederawatta, Kudapuwakwatta	33	3	35
19	Asweddumewatta	1	3	11
20	Asweddumewewa	1	1	5
21	Asweddumekumbura	4	3	17
22	Kadurugahawatta	0	1	37
23	Pallegedarawela, Wewekumbura, Potawelakumbura, Bogahakumbura, Kongahakumbura, Dandenakumbura, Wagaha-arawa, Pitahakumbura, Gannile, Dambagaha-arawa, Kumbukgollearawa, Kolongaharawa, Nabadagahakumbura, Galtenarawa, Kongahakumbura, Medakumbura, Tanakotuwekumbura, Heenatarawa, Batalewattakumbura, Kanugahakumbura, Batalawattakumbura, Bolgallekumbura, Udawelakumbura	63	2	1
24	Medagodahena <i>alias</i> Udawelahena	9	0	17
25	Elhenpitiyakumbura	1	1	31
26	Landearawa	1	1	12
27	Bakinikotuwearawa	0	1	20
28	Hewanarawa	4	3	26
29	Hinarawa	3	2	21
30	Karapallebeddewatta <i>alias</i> Udagedarawatta, Aratumedillewatta	5	0	18
31	Heena-arawa	0	1	38
32	Galbokkegedarawatta, Aratumedillewatta	2	2	16
33	Kotulinda-arawa	1	3	10
		171	3	17

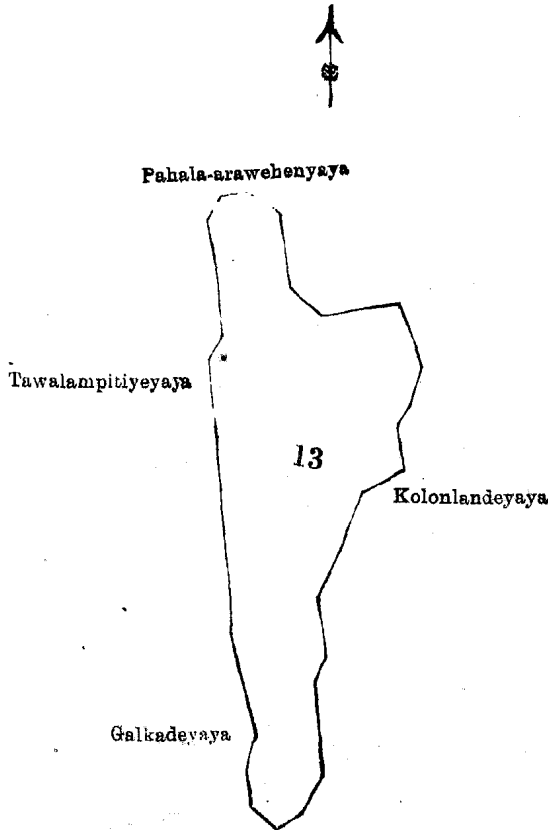
Sheets M⁹₃₃₋₄₁, M⁹₃₄₋₄₂, M⁹₄₉₋₅₇, and M⁹₅₀₋₅₈.

II.

Preliminary plan 77.

Lot.	Name of Land.	Extent.		
		A.	R.	P.
13	Ginipugodamukalana	12	2	3

and bounded as follows: on the north by Pahala-araweheyaya claimed by Pangugedara Kiriwante and others; on the east by Kolonlandeyaya claimed by Ma-arawegedara Ganeti and others; on the south by Galkadeyaya claimed by Pangugedara Kiriwante and others; on the west by Galkadeyaya claimed by Pangugedara Kiriwante and others, Tawalampitiyeyaya claimed by Pangugedara Kiriwante and others.



Scale of 8 Chains to an Inch.

Situation: Galbokka village in Wellassa division of Dambagalla korale.

Preliminary plan 77.

Lot.	Name of Land.	Extent.		
		A.	R.	P.
13	Ginipugodamukalana	12	2	3

Sheet M 9 and M 9
34—42 50—58

Surveyor-General's Office,
Colombo, December 6, 1905.

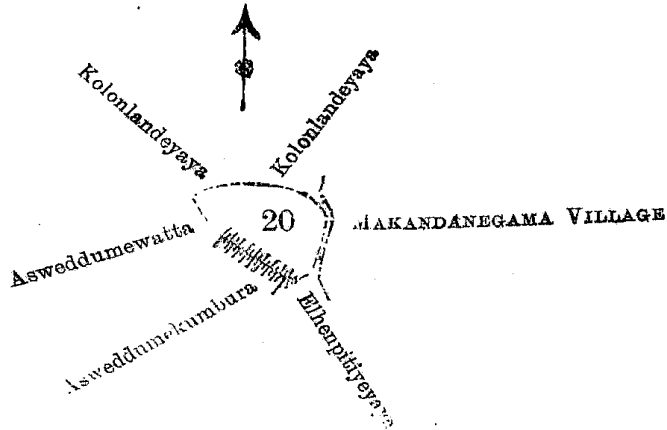
J. B. M. RIDOUT,
for Surveyor-General.

III.

Preliminary plan 77.

Lot.	Name of Land.	Extent.		
		A.	R.	P.
20	Asweddumewewa	1	1	5

and bounded as follows: on the north by Kolonlandeyaya claimed by Ma-arawegedara Ganeti and others; on the east by the village limit of Makandanegama; on the south by Elhenpitiyeyaya claimed by Pangugedara Rammenika and others, Asweddumekumbura claimed by Kudama-arawegedara Kuma and others; on the west by Asweddumewatta claimed by Kudama-arawegedara Kuma and others, Kolonlandeyaya claimed by Ma-arawegedara Ganeti and others.



Scale of 8 Chains to an Inch.

Situation : Galbokka village in Wellassa division of Dambagalla korale.

Preliminary plan 77.

Lot.	Name of Land.	Extent. A. R. P.
20	Asweddumewewa	1 1 5

Sheets M 9 34—42 and M 9 50—58

Surveyor-General's Office,
Colombo, December 6, 1905.

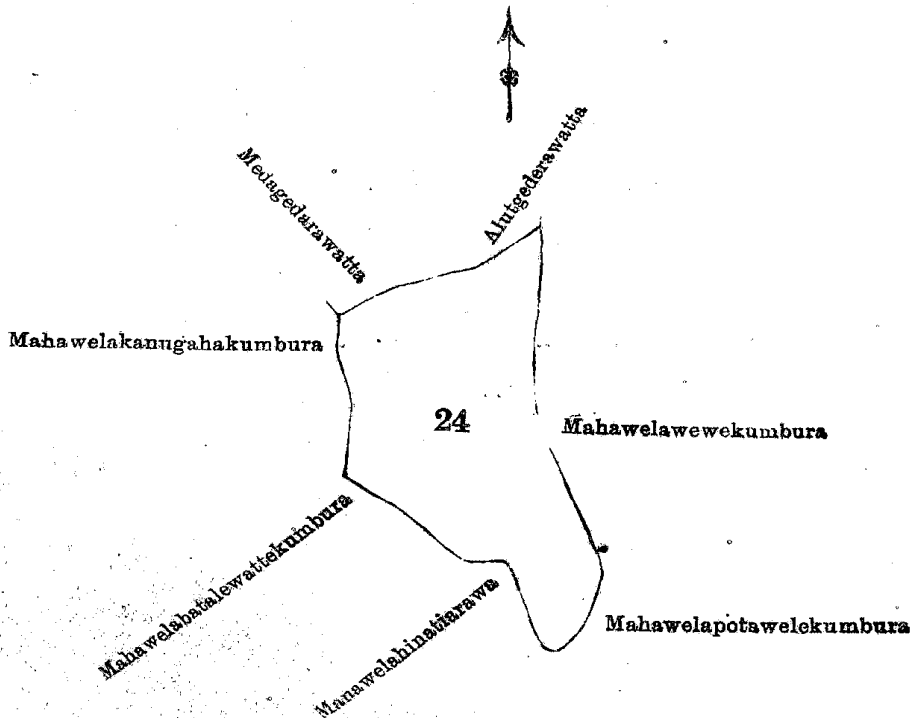
J. B. M. RIDOUT,
for Surveyor-General.

IV.

Preliminary plan 77.

Lot.	Name of Land.	Extent. A. R. P.
24	Udawalahena <i>alias</i> Medagodahena	9 0 17

and bounded as follows : on the north by Medagedarawatta claimed by Nugawellegedara Appuhamy Gamarala and others, Alutgedarawatta claimed by Welanbeddegedara Banda ; on the east by Mahawelawewekumbura claimed by Pangugedara Banda and others, Mahawela Potawelekumbura claimed by Hantiyawegedara Ganeti ; on the south by Mahawela Hinatiarawa claimed by Kuda Ma-arawegedara Kiriwante, Mahawela Batalawattekumbura claimed by Mallewegedara Sudu Monika and others ; on the west by Mahawela Kanugahakumbura claimed by Udugegedara Badapissi.



Scale of 8 Chains to an Inch.

Situation : Galbokka village in Wellassa division of Dambagalla korale.

Preliminary plan 77.

Lot.	Name of Land.	Extent.		
		A.	R.	P.
24	Udawelahena <i>alias</i> Medagodahena	9	0	17

SHEETS M 50—58

Surveyor-General's Office,
Colombo, December 6, 1905.
2,356

J. B. M. RIDOUT,
for Surveyor-General.
Uva S. O. 1—1906

Notice under "The Waste Lands Ordinances of 1897, 1899, 1900, and 1903."

TAKE notice, that unless within three months from the 12th day of January, 1906, the persons, if any, who claim any interest in the lands hereinafter mentioned or in any one or more of such lands, make claim in person or in writing to the said lands or any of them or to some interest therein to H. O. Fox, Esq., Special Officer appointed under section 28 of "The Waste Lands Ordinances, 1897, 1899, 1900, and 1903," at his office at Hill House, Mutwal, Colombo :

Such Special Officer, in pursuance of the powers vested in him by the said Ordinances, will declare by writing under his hand that the said lands or such of them, as to which no claim has been made, are the property of the Crown.

H. O. Fox,
Special Officer.

Description of the Lands referred to.

The following lots situated in the village of Pattipola in the Bogoda korale of the Yatikinda division, in the Province of Uva, as described in the annexed certified tracings :—

I.

Preliminary plan 99.

Lot.	Name of Land.	Extent.		
		A.	R.	P.
1	Moragolla <i>alias</i> Kosgollekele	2	0	9
2	Moragollemahahena	13	1	2
7	Moragollepatana, Manhinnepatana, Baddearawepatana, Ragalapatana, Karandagaspiyepatana, Hivalbendigodahinna, Kitulhitiyawekanda, Paddearawepatana, Wattaliyaddehinna, Hapugahamadapatana, Kandakumburapatana, &c.	314	3	28
7a	Kitulketiyawekandapatana	108	2	0
7b	Kitulketiyawekanda	4	1	36
7c	Do.	3	1	22
10	Manhinne	11	3	11
28	Pattipolaoyewalana and Walauwewattehena	0	2	5
35	Wallanahena	0	1	39
43	Hiwallbendigodahena	1	0	31
43a	Do.	0	2	3
44	Hapugahamadaulpota <i>alias</i> Hapugahamada-arawa	1	3	35
44a	Do.	0	1	29
45	Ragalahena <i>alias</i> Moragalahena	0	2	35
48	Kandehena	2	2	8
49	Kandehenaelekele	3	3	18
50	Alubomadakele	2	3	19
51	Ilupelessehena	0	3	34
56	Wattaliyaddagoda	5	2	32
57	Mahahena	1	1	27
63	Kitulhitiyawekanda <i>alias</i> Ambagolletenna	8	2	0
		490	0	23

and bounded as follows : on the north by the village limit of Ketawela, the village limit of Hetemma ; on the east by Dandugolletenna claimed by Yahalakumburegedara Punchirala, Dandugolletennapatana claimed by Yahalakumburegedara Punchirala, the Diyakandura, Yalkumburehena claimed by Yahalakumburegedara Punchirala, Gurahearawehena claimed by Harasgedara Punchirala and others, Meda-arawehena claimed by Pattipolagedara Punchirala, a kandura, T. P. 142,793, the Moragollekandura, Moragollearawa claimed by Yahalakumburegedara Punchirala and others, Munhenepatana claimed by ditto, Moragollemahahenekumbura claimed by ditto, Munhenepatana claimed by ditto, Moragollearawa claimed by ditto, Ragalapatana belonging to the Crown, Ragalepatana *alias* Udawattehena claimed by Pattipolagedara Rammallamy, Rukatennehena claimed by Hetemme Vidane and others, the Hapumadegaha-kandura, Watugdahinnehena claimed by Pattipolagedara Kiriwante and others, Kudumahawelahena claimed by Mudunpitateenne Kiri Banda and others, Kudumahakumburepehaliya claimed by Mudunpitateenne Kiribanda, the Pattipola-oya, the Paddearawekandura, Watearawa claimed by Mudunpitateenne Siyatu and others, Walawwewatta claimed by Mudunpitateenne Rammenika, Watearawehena belonging to the Crown, the Paddearawekandura, Wattaliyaddegodahena claimed by Pallewela Punchirala, Pallewelakumburehena belonging to the Crown, Pallewelakumburehena, &c., claimed by Nagun and others of Antuduwwelawatta, Pallewelakumburehena

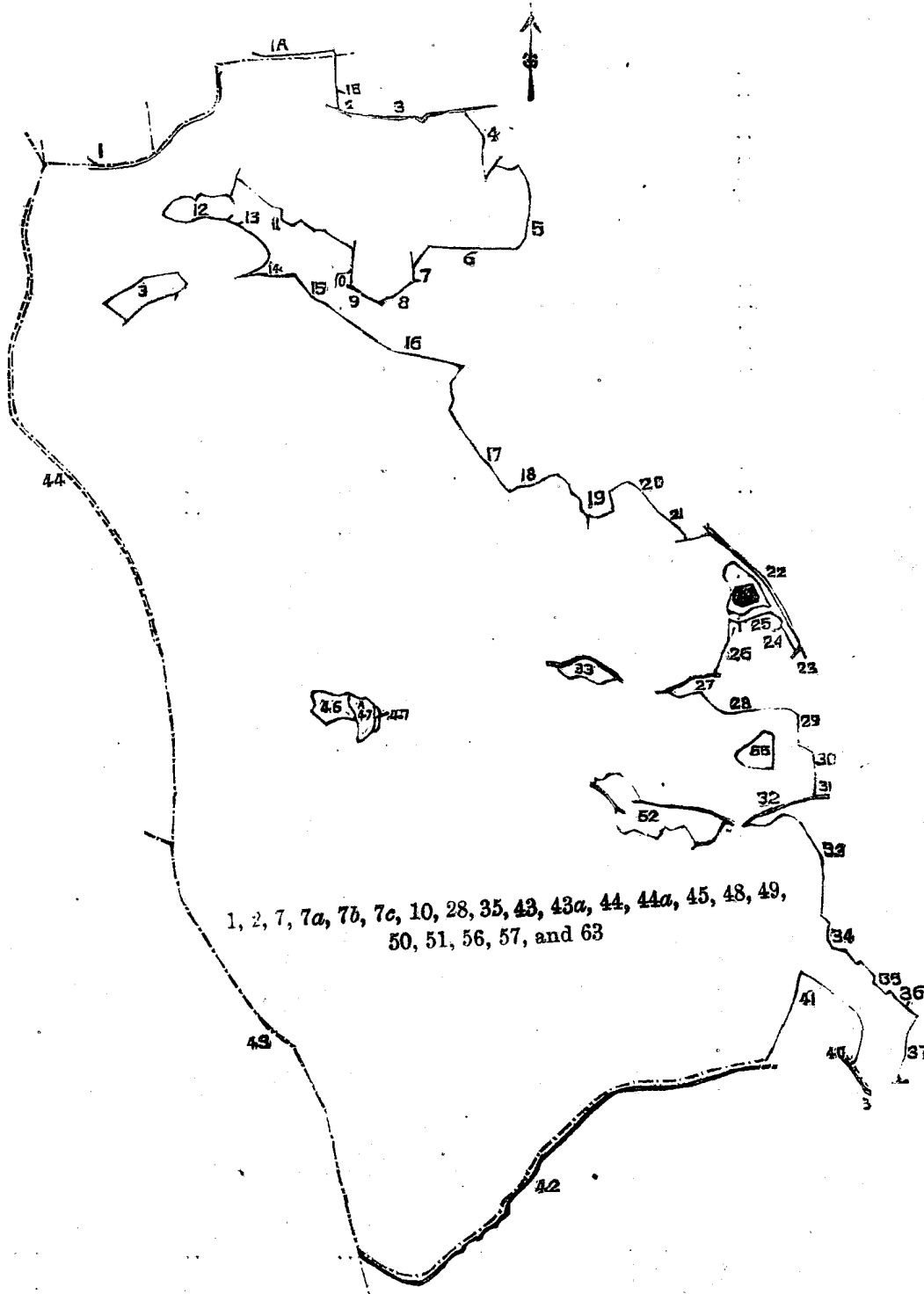
claimed by Pallewelagedara Appuhami, the Ilukpelessekandura, Pallewelakumburahena claimed by Pallewelagedara Punchirala, Pallewelakumburehena claimed by Pallewelagedara Ranhami, Udahagedarawatta *alias* Bogahawatta claimed by Egodawattegedara Kiriwante, Egodawatta claimed by ditto, Udahagedarahena claimed by Idamegedara Appuhami Lekama; on the south by the Ambagollekandura, Ambagollekumbura claimed by Idamegedara Sudu Banda, Ambagollehena claimed by Pallewela Kiriwante, the Ambagollekandura; on the west by the village limit of Digalleudagama, the village limit of Digallepallegama.

NOTE.—The following lots lying within the above boundaries are excluded from this part of the notice, and their aggregate acreage of 9 acres 3 roods and 9 perches is not included in the acreage of 490 acres and 23 perches given above:—

Preliminary plan 99.

Lot.	Name of Land.	Extent.		
		A.	R.	P.
23	Moragollemahahena	1	2	26
30	Walawwewatta (P. P. 3,532/9,816)	1	1	30
46	Kandekumbura	1	0	8
47	Do.	0	0	8
47a	Do. (P. P. 3,511/9,737)	0	2	23
52	Ilukpelessearawa and Ilukpelessekumbura	3	1	6
53	Paddearawe <i>alias</i> Lunuwaranagahamada-arawa, T. P. 216,513	0	3	14
55	Wataliyadda	0	3	14
		<u>9</u>	<u>3</u>	<u>19</u>

[For Tracing see page 49]



Scale of 16 Chains to an Inch.

Tenement List.

Situation : Pattipola village in Bogoda korale.

Preliminary plan 99.

Lot.	Name of Land.	Extent. A. R. P.
1	Moragolla <i>alias</i> Kosgollekele	2 0 9
2	Moragollemahahena	13 1 2
7	Moragollepatana, Manhinnepatana	314 3 28
7a	Baddearawepatana, Ragalapatana, &c.	
7b	Kitulketiyawekandapatana	
7c	Kitulketiyawekanda	108 2 0
	Do.	1 1 36
		3 1 22

Lot.	Name of Land.	Extent.	
		A.	R. P.
10	Manhinne	11	3 11
28	Pattipolaoyewalana and Walauwewattehena	1	2 5
35	Wallanahena	0	1 39
43	Hiwalbendigodahena	1	0 31
43a	Do.	6	2 3
44	Hapugahamadaulpota <i>alias</i> Hapugahamada-arawa	1	3 35
44a	Do.	0	1 29
45	Ragalahena <i>alias</i> Moragalahena	0	2 35
48	Kandehena	2	2 8
49	Kandehenaelekele	3	3 18
50	Alubomadakele	2	3 19
51	Ilukpelessehena	0	3 34
56	Wattaliyaddagoda	5	2 32
57	Mahahena	1	1 27
63	Kitulhitiyawekanda <i>alias</i> Ambagolletenna	8	2 0
		490	0 23

[Lots excluded.]			
3	Maragollemahahena	1	2 26
30	Walawwewatta (P. P. 3,532/9,816)	1	1 30
46	Kandekumbura	1	0 8
47	Do.	0	0 8
47a	Do. (P. P. 3,511/9,737)	0	2 23
52	Ilukpelessearawa and Ilukpelessekumbura	3	1 6
53	Paddearawe <i>alias</i> Lunuwaranagahamada-arawa, T. P. 216,513	0	3 14
55	Wataliyadda	0	3 14

Boundaries.

9 3 9

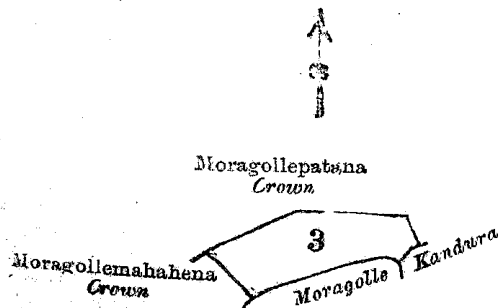
No.	Name of Land.	No.	Name of Land.	No.	Name of Land.
1	The village limit of Ketawela	16	Ragalepatana <i>alias</i> Udawatte hena	32	Ilukpelessekandura
1a	The village limit of Hetemma	17	Rukatennehena	33	Pallewelakumburahena
1b	Dandugolletenna	18	Hapumadegahakandura	34	Do.
2	Dandugolletennapatana	19	Watugodahinnehena	35	Udahagedarawatta <i>alias</i> Bogahawatta
3	The Diyakandura	20	Kudumahawelehena	36	Egodawatta
4	Yalkumburehena	21	Kudumahakumburepeliya	37	Udahagedarahena
5	Gurahearawehena	22	The Pattipola-oya	38	Ambagollekandura
6	Medda-arawehena	23	Paddearawekandura	39	Do.
7	Akandura	24	Wattearawa	40	Ambagollekumbura
8	T. P. 142,793	25	Walawwewatta	41	Ambagollehena
9	Moragollekandura	26	Wattearawehena	42	Ambagollekandura
10	Moragollearawa	27	Paddearawekandura	43	The village limit of Digalle- udagama
11	Munhenepatana	28	Wataliyaddegodahena	44	The village limit of Digalle- pallegama
12	Moragollemahahenekumbura	29	Pallewelakumburehena		
13	Munhenepatana	30	Do.		
14	Moragollearawa	31	Do.		
15	Ragalepatana				

II

[Preliminary plan 99.

Lot.	Name of Land.	Extent.	
		A.	R. P.
3	Moragollemahahena	1	2 26

and bounded as follows: on the north and east by Moragollepatana claimed by the Crown; on the south by the Moragollekandura; on the west by Moragollemahahena claimed by the Crown.



Scale of 8 Chains to an Inch.

Situation: Pattipola village in Bogoda korale.
Preliminary plan 99.

Lot.	Name of Land.	Extent. A. R. P.
3	Moragollemahahena	1 2 26

Sheet F ⁷ 36—44

Surveyor-General's Office,
Colombo, November 27, 1905.

J. B. M. RIDOUT,
for Surveyor-General.

III.
Preliminary plan 99.

Lot.	Name of Land.	Extent. A. R. P.
6	Manhinna	2 1 22

and bounded as follows: on the north and east by Manhinnepatana claimed by the Crown; on the south by Moragollearawa claimed by Yahalakumburegedara Punchirala and others, the Moragollekandura; on the west by Moragollemahahenekumbura claimed by Yahalakumburegedara Punchirala and others, Manhinnepatana claimed by the Crown.



Scale of 8 Chains to an Inch.

Situation: Pattipola village in Bogoda korale.
Preliminary plan 99.

Lot.	Name of Land.	Extent. A. R. P.
6	Manhinna	2 1 22

Sheet M ⁷ 36—44

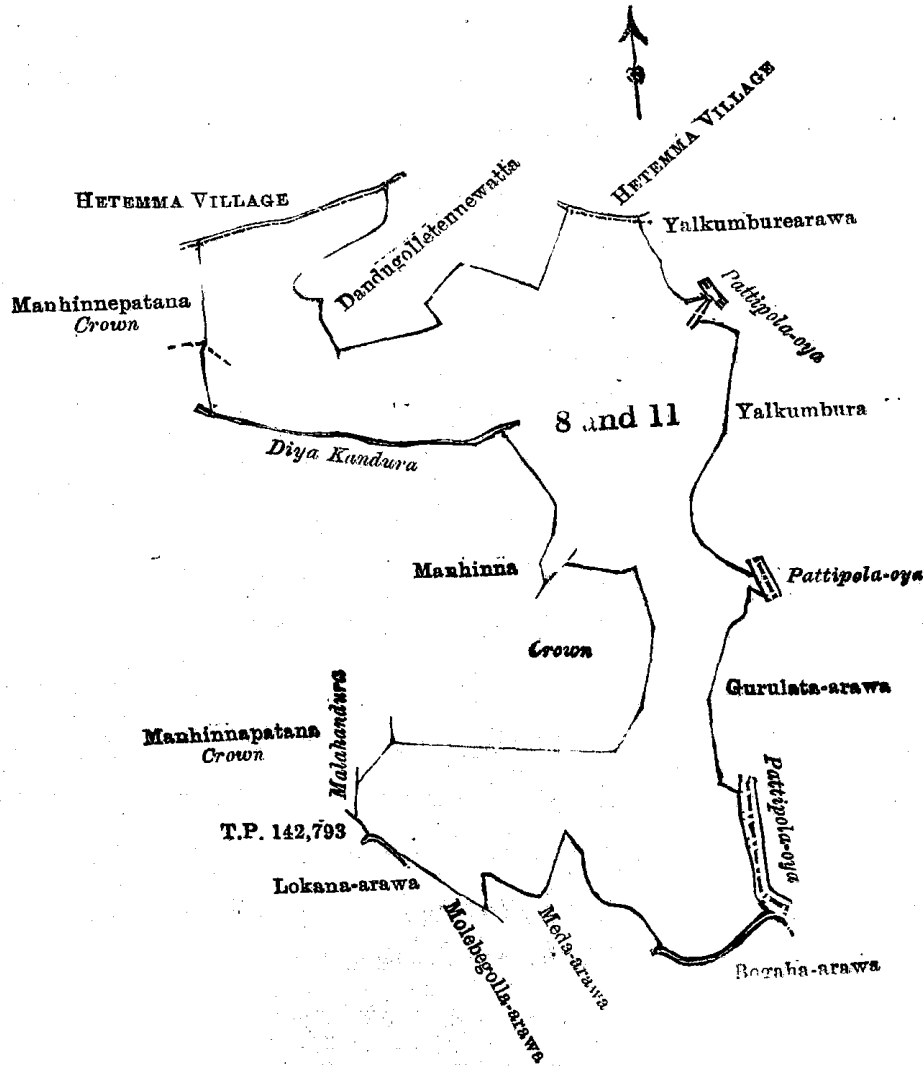
Surveyor-General's Office,
Colombo, November 27, 1905.

J. B. M. RIDOUT,
for Surveyor-General.

IV.
Preliminary plan 99.

Lot.	Name of Land.	Extent. A. R. P.
8	Dandugollettenepatana	2 3 34
11	Dandugolletenna, Yalkumburehena, Gurahearawehena, Meda-arawehena, &c.	25 1 9
		<hr/> 28 1 3 <hr/>

and bounded as follows: on the north by the village limit of Hetemma, Dandugollettenewatta claimed by Yahalekumburegedara Punchirala, the village limit of Hetemma; on the east by Yalkumburearawa claimed by Manandahulahegedara Hudi, the Pattipola-oys, Yalkumbura claimed by Kana Ana Muna Abdul Cader, the Pattipola-oys, Gurulata-arawa claimed by Yahalakumburegedara Punchirala and others, the Pattipola-oys; on the south by Bogaha-arawa claimed by Manangahahulawe Ratna Veda, Meda-arawa claimed by Eradugolle Appuhamy, Molebegollearawa claimed by Ethalapitiye Kuma and others, Lokana-arawa claimed by ditto, T. P. 142,793; on the west by a Malakandura, Manhinnepatana claimed by the Crown, Manhinna claimed by the Crown, a Diyakandura, Manhinnepatana claimed by the Crown.



Scale of 8 Chains to an Inch.

Situation : Pattipola village in Bogoda korale.
Preliminary plan 99.

Lot.	Name of Land.	Extent.		
		A.	R.	P.
8	Dandugolletennepatana ..	2	3	34
11	Dandugolletenna, Yalkumburehena, Guraheara-wehena, Meda-arawehena, &c. ..	25	1	9
		<hr/>		
		28	1	3

Sheets M₃₆₋₄₄⁷, M₃₇₋₄₅⁷, M₅₂₋₆₀⁷, and M₅₃₋₆₁⁷

Surveyor-General's Office,
Colombo, November 27, 1905.

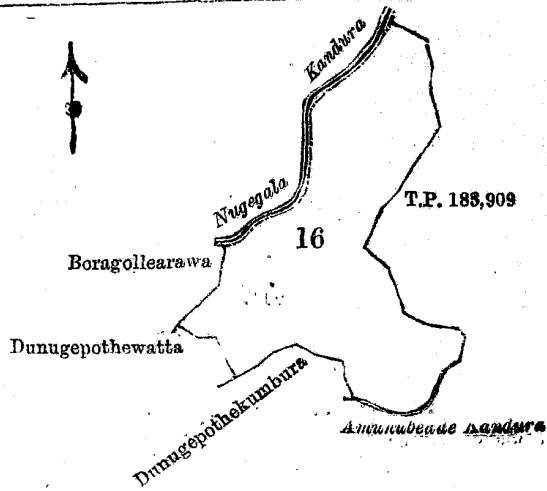
J. B. M. RIDOUT,
for Surveyor-General.

V.

Preliminary plan 99.

Lot.	Name of Land.	Extent.		
		A.	R.	P.
16	Dunugepotehena, Arawehena, Galwelehena, Liyan-gollearawehena ..	8	3	29

and bounded as follows : on the north by (T.P. 183,909) Cloyne estate ; on the east by (T. P. 183,909) Cloyne estate ; on the south by the Amunebeddakandura, Dunugepothekumbura claimed by Hetemmegeedara Vidane, Dunugepothewatta claimed by Dunugepothe Weralachhige Babanisa ; on the west by Boragollearawa claimed by Keeriyagollewattegedara Punchirala and others, the Nugagalakandura.



Scale of 8 Chains to an Inch.

Situation : Pattipola village in Bogoda korale.

Preliminary plan 99.

Lot.	Name of Land.	Extent. A. B. P.
16	Dunugepotehena, Arawehena, Galwelgehena, Liyangollearawehena	8 3 29
	Sheets M ₃₇₋₄₅ ⁷ and M ₅₃₋₆₁ ⁷	

Surveyor-General's Office,
Colombo, November 27, 1905.

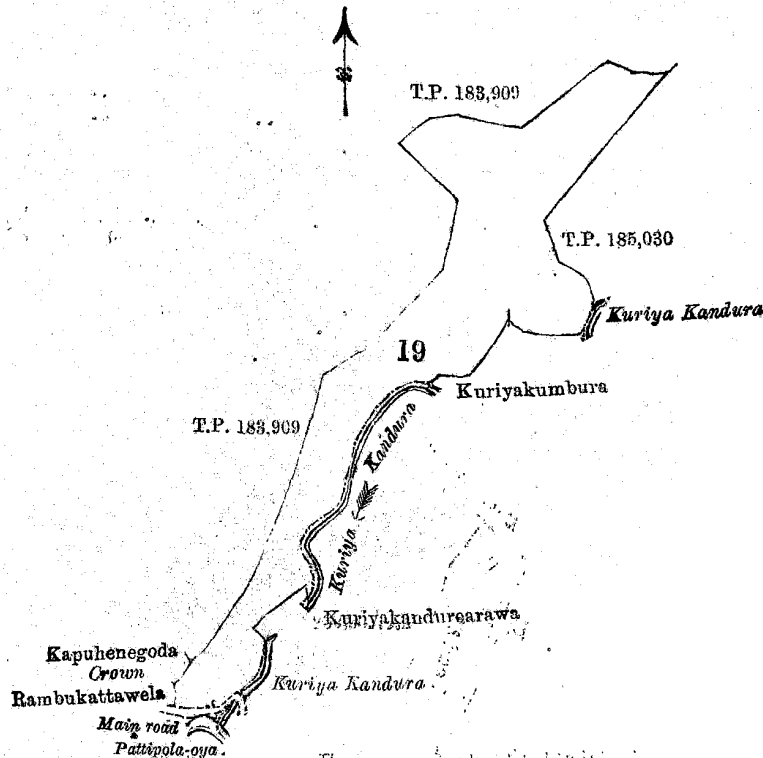
J. B. M. RIDOUT,
for Surveyor-General.

VI.

Preliminary plan 99.

Lot.	Name of Land.	Extent. A. B. P.
19	Huriyakandurehena	10 3 20

and bounded as follows : on the north by (T. P. 183,909) Cloyne estate ; on the east by (T. P. 185,030) Cloyne estate, the Kuriyakandura ; on the south by Kuriyakumbura claimed by Nagun of Antuduwwelawatta, the Kuriyakandura, Kuriyakandurearawa sold by the Crown to Pallewela Siyatu, the Kuriyakandura, the Pattipola-oya, the road from Dikwella to Bogoda ; on the west by Rambukatawela claimed by Mr. R. J. Sykes, Kapuhenegoda claimed by the Crown (T. P. 183,909) Cloyne estate.



Scale of 8 Chains to an Inch.

Situation : Pattipola village in Bogoda korale.
Preliminary plan 99.

Lot.	Name of Land.	Extent. A. R. P.
19	Huriyakandurehena	10 3 20

Sheet M ⁷₅₃₋₆₁

Surveyor-General's Office,
Colombo, November 27, 1905.

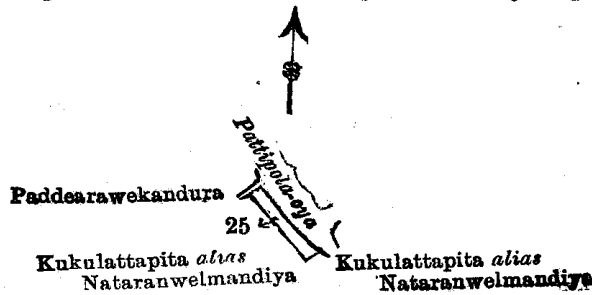
J. B. M. RIDOUT,
for Surveyor-General.

VII.

Preliminary plan 99.

Lot.	Name of Land.	Extent. A. R. P.
25	Kukulattapita	0 0 38

and bounded as follows: on the north by the Paddearawekandura; on the east by the Pattipola-oya; on the south and west by Kukulattapita *alias* Nataranwelmandiya claimed by Nagun of Anthuduwawelawatta.



Scale of 8 Chains to an Inch.

Situation : Pattipola village in Bogoda korale.
Preliminary plan 99.

Lot.	Name of Land.	Extent. A. R. P.
25	Kukulattapita	0 0 38

Sheet M ⁷₅₃₋₆₁

Surveyor-General's Office,
Colombo, November 27, 1905.

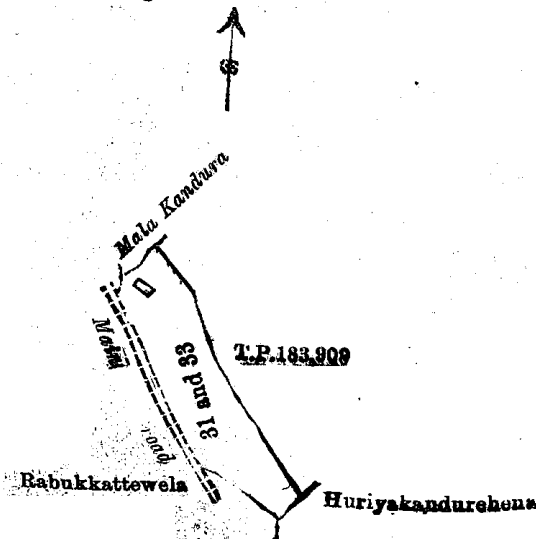
J. B. M. RIDOUT,
for Surveyor-General.

VIII.

Preliminary plan 99.

Lot.	Name of Land.	Extent. A. R. P.
31	Kapuhengoda <i>alias</i> Pattipolapatana	2 0 32
33	Kiriyagollahena	0 2 22
		2 3 14

and bounded as follows: on the north by a Malakandura; on the east by (T. P. 183,909) Cloyne estate; on the south by Huriyakandurehena claimed by Mr. F. Sikes, Rambukwattewela claimed by ditto; on the west by the main road from Dikwella to Bogoda.



Scale of 8 Chains to an Inch.

Situation : Pattipola village in Bogoda korale.
Preliminary plan 99.

Lot.	Name of Land.	Extent.		
		A.	R.	P.
31	Kapuhengoda <i>alias</i> Pattipolapatana	2	0	32
33	Kiriyagollahena	0	2	22
		2	3	14

Surveyor-General's Office,
Colombo, November 27, 1905.

Sheet M⁷₅₃₋₆₁

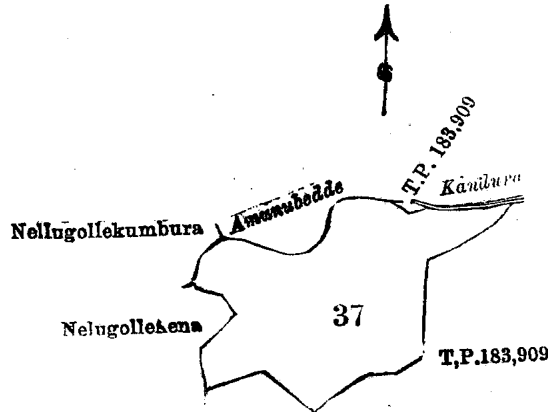
J. B. M. RIDOUT,
for Surveyor-General.

IX.

Preliminary plan 99.

Lot.	Name of Land.	Extent.		
		A.	R.	P.
37	Amunebedda	6	0	25

and bounded as follows : on the north by Nelugollekumbura claimed by Yahalakumburegedara Punchirala, the Amunebeddekandura, T. P. 183,909 (Cloyne estate), the Amunebeddekandura ; on the east and south by (T. P. 183,909) Cloyne estate ; on the west by Nelugollehena claimed by Landuwele Punchirala, Nelugollekumbura claimed by Yahalakumburegedara Punchirala.



Scale of 8 Chains to an Inch.

Situation : Pattipola village in Bogoda korale.
Preliminary plan 99.

Lot.	Name of Land.	Extent.		
		A.	R.	P.
37	Amunebedda	6	0	25

Sheet M⁷₅₃₋₆₁

Surveyor-General's Office,
Colombo, November 27, 1905.

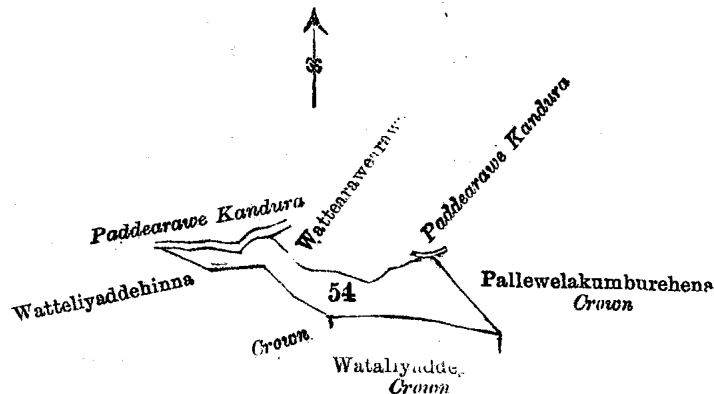
X.

Preliminary plan 99.

J. B. M. RIDOUT,
for Surveyor-General.

Lot.	Name of Land.	Extent.		
		A.	R.	P.
54	Wataliyaddegodahena	1	3	16

and bounded as follows : on the north by the Paddearawekandura, Watearawearawa claimed by Mudum-pitatenne Siyatu, the Paddearawekandura ; on the east by Pallewelakumburehena claimed by the Crown ; on the south by Wataliyaddegoda claimed by the Crown ; on the west by Wataliyaddehinna claimed by the Crown.



Scale of 8 Chains to an Inch.

Situation : Pattipola village in Bogoda korale.

Preliminary plan 99.

Lot.	Name of Land.	Extent. A. R. P.
54	Wataliyaddegodahena	1 3 16

Sheet M⁷₅₃₋₆₁

Surveyor-General's Office,
Colombo, November 27, 1905.

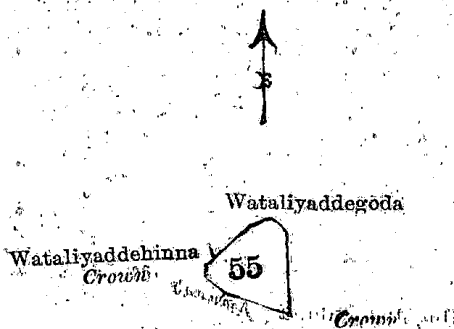
J. B. M. RIDOUT,
for Surveyor-General

XI.

Preliminary plan 99.

Lot.	Name of Land.	Extent. A. R. P.
55	Wataliyadda	0 3 14

and bounded as follows : on the north, east, and south by Wataliyaddegoda claimed by the Crown ; on the west by Wataliyaddehinna claimed by the Crown.



Scale of 8 Chains to an Inch.

Situation : Pattipola village in Bogoda korale.

Preliminary plan 99.

Lot.	Name of Land.	Extent. A. R. P.
55	Wataliyadda	0 3 14

Sheet M⁷₅₃₋₆₁

Surveyor-General's Office,
Colombo, November 27, 1905.

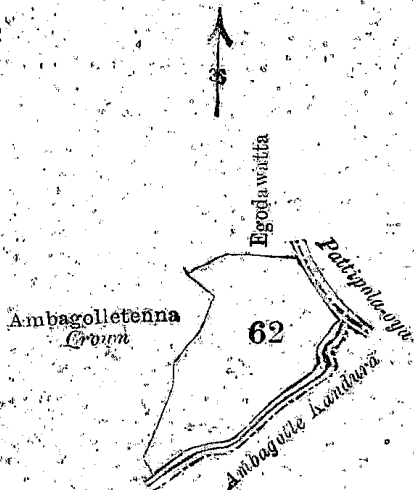
J. B. M. RIDOUT,
for Surveyor-General

XII.

Preliminary plan 99.

Lot.	Name of Land.	Extent. A. R. P.
62	Udahagedarahena	3 2 20

and bounded as follows : on the north by Egodawatta claimed by E. Kiriwante and others ; on the east by the Pattipola-oya ; on the south by the Ambagollekandura ; on the west by Ambagolletenna claimed by the Crown.



Scale of 8 Chains to an Inch.

Situation : Pattipola village in Bogoda korale.
Preliminary plan 99.

Lot.	Name of Land.	Extent. A. R. P.
62	Udahagedarahena	3 2 20

Sheet M ⁷₅₃₋₆₁

Surveyor-General's Office,
Colombo, November 27, 1905.

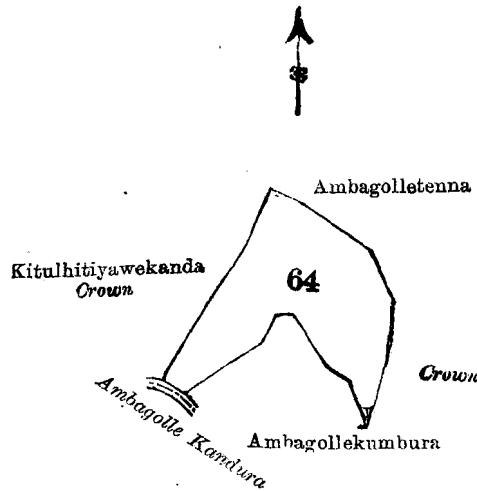
J. B. M. RIDOUT,
for Surveyor-General.

XIII.

Preliminary plan 99.

Lot.	Name of Land.	Extent. A. R. P.
64	Ambagolletenna	4 0 36

and bounded as follows: on the north and east by Ambagolletenna claimed by the Crown; on the south by Ambagollekumbura claimed by Idamegedara Sudu Banda, the Ambagollekandura; on the west by Kitulhitiyawekanda claimed by the Crown.



Scale of 8 Chains to an Inch.

Situation : Pattipola village in Bogoda korale.
Preliminary plan 99.

Lot.	Name of Land.	Extent. A. R. P.
64	Ambagolletenna	4 0 36

Sheet M ⁷₅₃₋₆₁

Surveyor-General's Office,
Colombo, November 27, 1905.
357

J. B. M. RIDOUT,
for Surveyor-General.
Uva S. O. 2-1906