

Ceylon Government Gazette

Published by Authority.

No. 6,101—FRIDAY, JANUARY 26, 1906.

PART I.—General: Minutes, Proclamations, Appointments, and General Government Notifications. | PART III.—Provincial Administration.
 PART II.—Legal and Judicial. | PART IV.—Land Settlement.
 PART V.—Mercantile, Marine, Municipal, Local, &c.

Separate paging is given to each Part in order that it may be filed separately.

Part IV.—Land Settlement.

	PAGE		PAGE
Final Orders	63	Preliminary Notices	—

FINAL ORDERS.

Order under Section 4, Sub-section (1), of "The Waste Lands Ordinances of 1897, 1899, 1900, and 1903," admitting Lands to be Private Property.

In the matter of the lands commonly called or known as Peelledowehena and Peelledowewatta, situate in the village of Hingurugamuwa in the Dambawinipalata korale of the Udukinda division, in the Province of Uva, and of "The Waste Lands Ordinances of 1897, 1899, 1900, and 1903."

WHEREAS in pursuance of section 1 of the said Ordinances it was duly notified on the 12th day of June, One thousand Nine hundred and Three, that if no claim to the lands commonly called or known as Peelledowehena and Peelledowewatta, situate in the village of Hingurugamuwa in the Dambawinipalata korale of the Udukinda division, in the Province of Uva, containing in extent 1 acre 2 roods and 15 perches, and shown as lots 11a and 11b in preliminary plan No. 74 and in the annexed certified tracings therefrom, was made to the Special Officer appointed under section 28 of the said Ordinances within the period of three months from the date specified in such notice, such lands would be deemed the property of the Crown and dealt with on account of the Crown (*vide* Notice No. 1,547):

And whereas Peelledowegedara Kaluwa of Hingurugamuwa made claim thereto, and I, John George Fraser, Special Officer appointed under section 28 of the said Ordinances, made due inquiry into such claim; I, with the consent of His Excellency the Governor, do hereby admit the claim of the said claimant to the said lands, as more fully described herein below, under section 4, sub-section (1), of the said Ordinances.

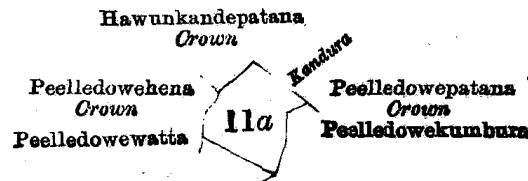
Description of the Lands referred to.

The following lots situated in the village of Hingurugamuwa in the Dambawinipalata korale of the Udukinda division, in the Province of Uva, as described in the annexed certified tracings :—

I.

Lot.	Name of Land.	Extent.	
		A.	R. P.
11a	Peelledowehena	1	0 5

and bounded as follows : on the north by Hawunkandepatana belonging to Crown, Peelledowepatana belonging to Crown ; on the east by Peelledowekumbura claimed by Kahatagahagedara Nandanu ; on the south by



Scale of 8 Chains to an Inch.

Situation : Hingurugamuwa village in Dambawinipalata of Badulla District
Preliminary plan 74.

Lot.	Name of Land.	Extent.	
		A.	R. P.
11a	Peelledowehena	1	0 5

Surveyor-General's Office,
Colombo, September 4, 1905.

Field sheet M 12
49—57

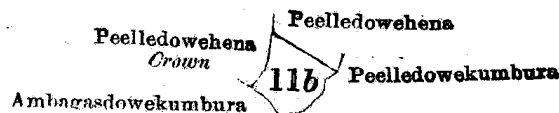
J. B. M. RIDOUT,
for Surveyor-General.

Peelledowewatta belonging to Peelledowegegedara Kaluwa ; on the west by Peelledowehena belonging to Crown, Hawunkandepatana belonging to Crown.

II.

Lot.	Name of Land.	Extent.	
		A.	R. P.
11b	Peelledowewatta	0	2 10

and bounded as follows : on the north by Peelledowehena belonging to Peelledowegegedara Kaluwa ; on the east



Scale of 8 Chains to an Inch.

Situation : Hingurugamuwa village in Dambawinipalata of Badulla District.
Preliminary plan 74.

Lot.	Name of Land.	Extent.	
		A.	R. P.
11b	Peelledowewatta	0	2 10

Surveyor-General's Office,
Colombo, September 4, 1905.

Field sheet M 12
49—57

J. B. M. RIDOUT,
for Surveyor-General.

By Peelledowekumbura claimed by Kahatagahagedara Nandanu ; on the south by Ambagasdowekumbura claimed by Juwanis Silva and others ; on the west by Peelledowehena belonging to Crown.

December 8, 1905.
Uva S. O. 848

J. G. FRASER,
Special Officer.

**Order under Section 4, Sub-section (1), of "The Waste Lands Ordinances of 1897, 1899, 1900, and 1903,"
declaring Land to be Crown Property.**

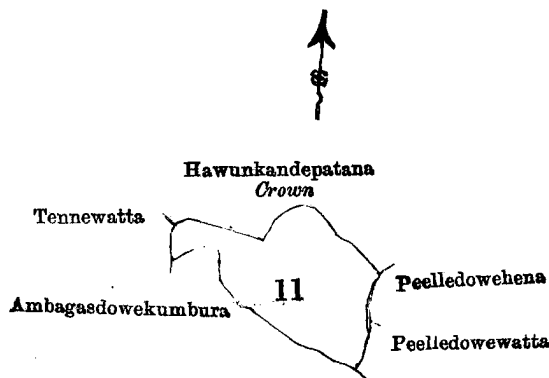
In the matter of the land commonly called or known as Peelledowehena, situate in the village of Hingurugamuwa in the Dambawinipalata korale of the Udukinda division, in the Province of Uva, and of "The Waste Lands Ordinances of 1897, 1899, 1900, and 1903."

WHEREAS in pursuance of section 1 of the said Ordinances it was duly notified on the 12th day of June, One thousand Nine hundred and Three, that if no claim to the land commonly called or known as Peelledowehena, situate in the village of Hingurugamuwa in the Dambawinipalata korale of the Udukinda division, in the Province of Uva, containing in extent 3 acres and 10 perches, and shown as lot 11 in preliminary plan No. 74 and in the annexed certified tracing therefrom, was made to the Special Officer appointed under section 28 of the said Ordinances within the period of three months from the date specified in such notice, such land would be deemed the property of the Crown and dealt with on account of the Crown (*vide* Notice No. 1,547) :

And whereas Peelledowegedara Kaluwa and Kahatagahagedara Nandanu, both of Hingurugamuwa, made claim thereto; and whereas the said claimants have withdrawn their claims to the said land, I, John George Fraser, Special Officer appointed under section 28 of the said Ordinances, under and by virtue of the powers vested in me in that behalf by section 4 of the said Ordinances, do hereby on this 8th day of December, 1905, order and declare, under section 4, sub-section (1), of the said Ordinances, that the said land, as more fully described herein below, is the property of the Crown.

Description of the Land referred to.

The land commonly called or known as Peelledowehena, situated in the village of Hingurugamuwa in the Dambawinipalata korale of Udukinda division, in the Province of Uva, containing in extent 3 acres and 10 perches, shown as lot 11 in preliminary plan No. 74 and in the annexed certified tracing therefrom, and bounded as



Scale of 8 Chains to an Inch.

Situation: Hingurugamuwa village in Dambawinipalata of Badulla District.

Preliminary plan 74.

Lot.	Name of Land.	Extent. A. R. P.
11	Peelledowehena	3 0 10

Surveyor-General's Office,
Colombo, September 4, 1905.

Sheet M 12
49—57

J. B. M. RIDOUT,
for Surveyor-General.

follows: on the north by Haunkandapatana belonging to Crown; on the east by Peelledowehena belonging to Peelledowegedera Kaluwa, Peelledowewatta belonging to Peelledowegedera Kaluwa; on the south by Ambagasdowekumbura claimed by Juanis Silva and others; on the west by Tennewatta claimed by Ibrahim Tamby.

December 8, 1905.

Uva S. O. 849

J. G. FRASER,
Special Officer.

**Order under Section 4, Sub-section (1), of "The Waste Lands Ordinances of 1897, 1899, 1900, and 1903,"
admitting Land to be Private Property.**

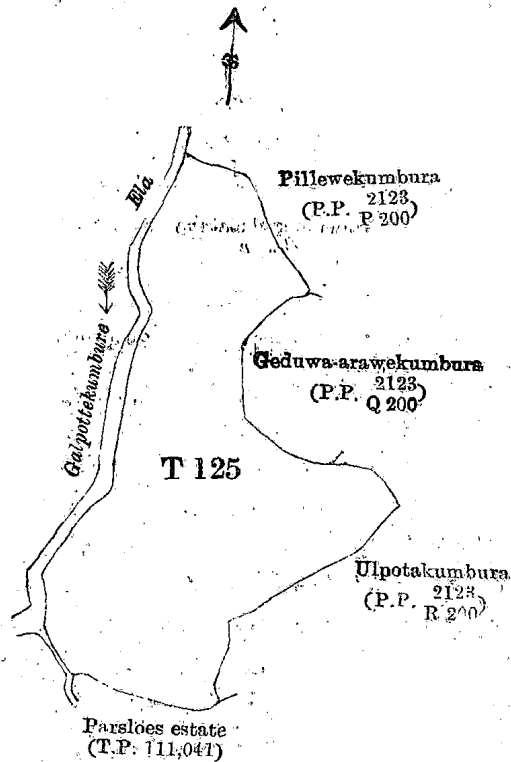
In the matter of the land commonly called or known as Galgodabeddehenyaya, situate in the village of Pallepanguwa in the Pattipola korale of the Yatikinda division, in the Province of Uva, and of "The Waste Lands Ordinances of 1897, 1899, 1900, and 1903."

WHEREAS in pursuance of section 1 of the said Ordinances it was duly notified on the 9th day of June, One thousand Nine hundred and Five, that if no claim to the land commonly called or known as Galgodabeddehenyaya, situate in the village of Pallepanguwa in the Pattipola korale of the Yatikinda division, in the Province of Uva, containing in extent 3 acres 3 roods and 19 perches, and shown as lot T 125 in preliminary plan No. 1,165 and in the annexed certified tracing therefrom, was made to the Special Officer appointed under section 28 of the said Ordinances within the period of three months from the date specified in such notice, such would be deemed the property of the Crown and dealt with on account of the Crown (*vide* Notice No. 2,200):

And whereas Bogaha-arawe Gunianda, High Priest of Wellassa, on behalf of Pallepanguwa Vihare, made claim thereto, and I, John George Fraser, Special Officer appointed under section 28 of the said Ordinances, made due inquiry into such claim; I, with the consent of His Excellency the Governor, do hereby admit the claim of the said claimant on behalf of the Pallepanguwa Vihare to the said land, as more fully described herein below, under section 4, sub-section (1), of the said Ordinances.

Description of the Land referred to.

The land commonly called or known as Galgodabeddehenyaya, situate in the village of Pallepanguwa in the Pattipola korale of the Yatikinda division, in the Province of Uva, containing in extent 3 acres 3 roods and 19 perches, shown as lot T 125 in preliminary plan No. 1,165 and in the annexed certified tracing therefrom, and bounded as follows: on the north by Pillewekumbura claimed by Vipassi Unnanse (P.P. 2,123/P. 200);



Scale of 4 Chains to an Inch.

Situation: Pallepanguwa village in Yatikinda division of Pattipola korale.

Preliminary plan 1,165.

Lot.	Name of Land.	Extent. A. R. P.
T 125	Galgodabeddehenyaya	3 3 19

Surveyor-General's Office,
Colombo, November 16, 1905.

J. B. M. RIDOUT,
for Surveyor-General.

on the east by Pillewekumbura claimed by Vipassi Unnanse (P.P. 2,123/P. 200), Geduwa-arawekumbura claimed by Vipassi Unnanse (P.P. 2,123/Q. 200), Ulpotakumbura claimed by Vipassi Unnanse (P.P. 2,123/R. 200); on the south by Parsloes estate (T.P. 111,041); and on the west by the Galpottakumbure-ela.

December 9, 1905.

J. G. FRASER,
Special Officer.

Uva S. O. 850

**Order under Section 2 of "The Waste Lands Ordinances of 1897, 1899, 1900 and 1903,"
declaring Lands to be Crown Property.**

In the matter of the lands commonly called or known as Kirimetiyaewewa, Rambawalamukalana, Kapugehewahenyaya, and Godakirillagahamukalana, situate in the village of Konwewa in the Kelegam tulana of the Eppawala korale of the Nuwaragampalata, in the North-Central Province, and of "The Waste Lands Ordinances of 1897, 1899, 1900, and 1903."

THE notice required by section 1 of "The Waste Lands Ordinances of 1897, 1899, 1900, and 1903," having been duly published in manner prescribed by that section in respect of the above-named lands (*vide* Notice No. 2,308), and no claim having been made to the said lands or to any interest therein within the period of three months from the date specified in the said notice, I, Walter Ernest Wait, Special Officer appointed under section 28 of the said Ordinances, under and by virtue of the powers vested in me in that behalf by section 2 of the said Ordinances, do hereby on this 23rd day of December, 1905, order and declare that the said lands, as more fully described herein below, situate in the village of Konwewa in the Kelegam tulana of the Eppawala korale of the Nuwaragampalata, in the North-Central Province, and shown as lots 1, 2, 2a, 3, and 9 in preliminary plan No. 356 and in the annexed certified tracing therefrom, and containing in extent 971 acres 1 rood and 10 perches, are the property of the Crown.

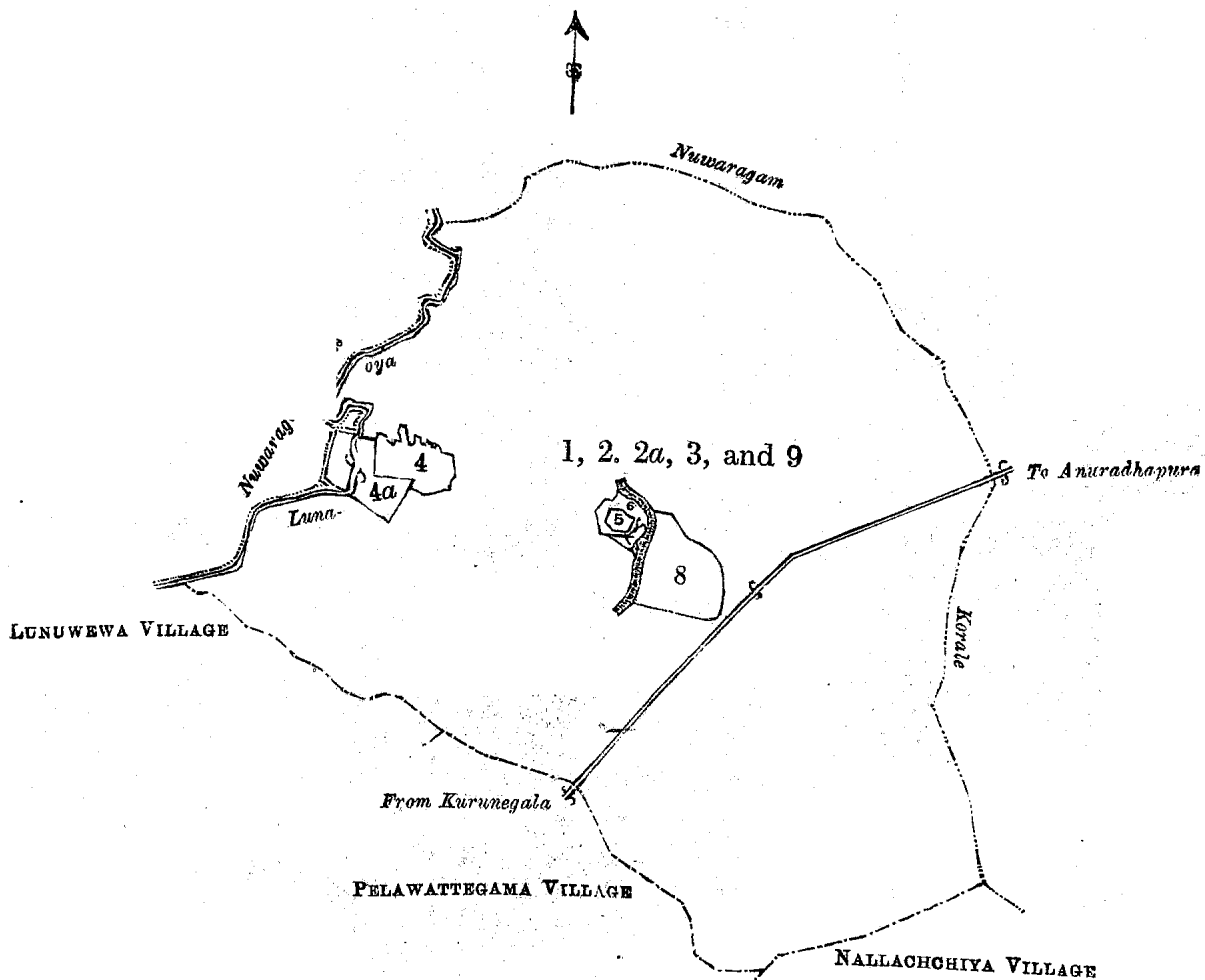
Description of the Lands referred to.

The following lots situated in the village of Konwewa in the Kelegam tulana of the Eppawala korale of the Nuwaragampalata, in the North-Central Province, as described in the annexed certified tracing:—

Preliminary plan 356.

Lot.	Name of Land.	Extent.		
		A.	R.	P.
1	Kirimetiyaewewa	2	0	0
2	Rambawalamukalana	398	1	30
2a	Do.	8	2	20
3	Kapugehewahenyaya	537	2	15
9	Godakirillagahamukalana	24	2	25
		971	1	10

and bounded as follows: on the north by the limit of Nuwaragam korale; on the east by the limit of Nuwara-



Scale of 32 Chains to an Inch.

Situation: Konwewa village in Kelegam tulana of Eppawala korale.

Preliminary plan 356.

Lot.	Name of Land.	Extent.		
		A.	R.	P.
1	Kirimetiawewa	2	0	0
2	Rambawalamukalana	398	1	30
2a	Do.	8	2	20
3	Kapugehewahenyaya	537	2	15
9	Godakirillagahamukalana	24	2	25
		971	1	10

Lots excluded.

Preliminary plan 356.

Lot.	Name of Land.	Extent.		
		A.	R.	P.
4	Konwewewela	9	0	20
4a	Konwewewatta (T. P. 192,298)	9	3	37
5	Konwewegankotuwa	1	0	15
6	Konwewe tisbamba	2	2	10
7	Ambagahawatta	0	3	32
8	Konwewa	16	0	20
		39	3	14

Sheets F¹³₂₃₋₃₁ & F¹³₂₄₋₃₂

Surveyor-General's Office,
Colombo, August 24, 1905.

J. B. M. RIDOUT,
for Surveyor-General.

gam korale; on the south by the village limit of Nallachchiya, the village limit of Pelawattegama, the village limit of Lunuwewa; on the west by the limit of Nuwaragam korale.

NOTE.—The following lots lying within the above boundaries are excluded from this order, and their aggregate acreage of 39 acres 3 roods and 14 perches is not included in the acreage of 971 acres 1 rood and 10 perches given above:—

Preliminary plan 356.

Lot.	Name of Land.	Extent.		
		A.	R.	P.
4	Konwewewela	9	0	20
4a	Konwewewatta (T. P. 192,298)	9	3	37
5	Konwewegankotuwa	1	0	15
6	Konwewe tisbamba	2	2	10
7	Ambagahawatta	0	3	32
8	Konwewa	16	0	20
		39	3	14

December 23, 1905.

Anuradhapura S. O. 256

W. E. WAIT,
Special Officer.