

Ceylon Government Gazette

Published by Authority.

No. 6,102—FRIDAY, FEBRUARY 2, 1906.

PART I.—General: Minutes, Proclamations, Appointments, and General Government Notifications.
PART II.—Legal and Judicial.

PART III.—Provincial Administration.
PART IV.—Land Settlement.
PART V.—Mercantile, Marine, Municipal, Local, &c.

Separate paging is given to each Part in order that it may be filed separately.

Part IV.—Land Settlement.

	PAGE		PAGE
Final Orders	69	Preliminary Notices	77

FINAL ORDERS.

Order under Section 2 of "The Waste Lands Ordinances of 1897, 1899, 1900, and 1903," declaring Lands to be Crown Property.

In the matter of the lands commonly called or known as Ilupatagodapatana, Edandukotahinnepatana, Kotagahahinnepatana, Waralepatana, &c., situate in the village of Digalle Pallegama in the Bogoda korale of the Yatikinda division, in the Province of Uva, and of "The Waste Lands Ordinances of 1897, 1899, 1900, and 1903."

THE notice required by section 1 of "The Waste Lands Ordinances of 1897, 1899, 1900, and 1903," having been duly published in manner prescribed by that section in respect of the above-named lands (*vide* Notice No. 2,201), and no claim having been made to the said lands or to any interest therein within the period of three months from the date specified in the said notice, I, John George Fraser, Special Officer appointed under section 28 of the said Ordinances, under and by virtue of the powers vested in me in that behalf by section 2 of the said Ordinances, do hereby on this 13th day of December, 1905, order and declare that the said lands, as more fully described herein below, situate in the village of Digalle Pallegama in the Bogoda korale of the Yatikinda division, in the Province of Uva, and shown as lots 18, 22, and 25 in preliminary plan No. 100 and in the annexed certified tracing therefrom, and containing in extent 168 acres 2 roods and 6 perches, are the property of the Crown.

Description of the Lands referred to.

The following lots situated in the village of Digalle Pallegama in the Bogoda korale of the Yatikinda division, in the Province of Uva, as described in the annexed certified tracing :—

Preliminary plan 100.

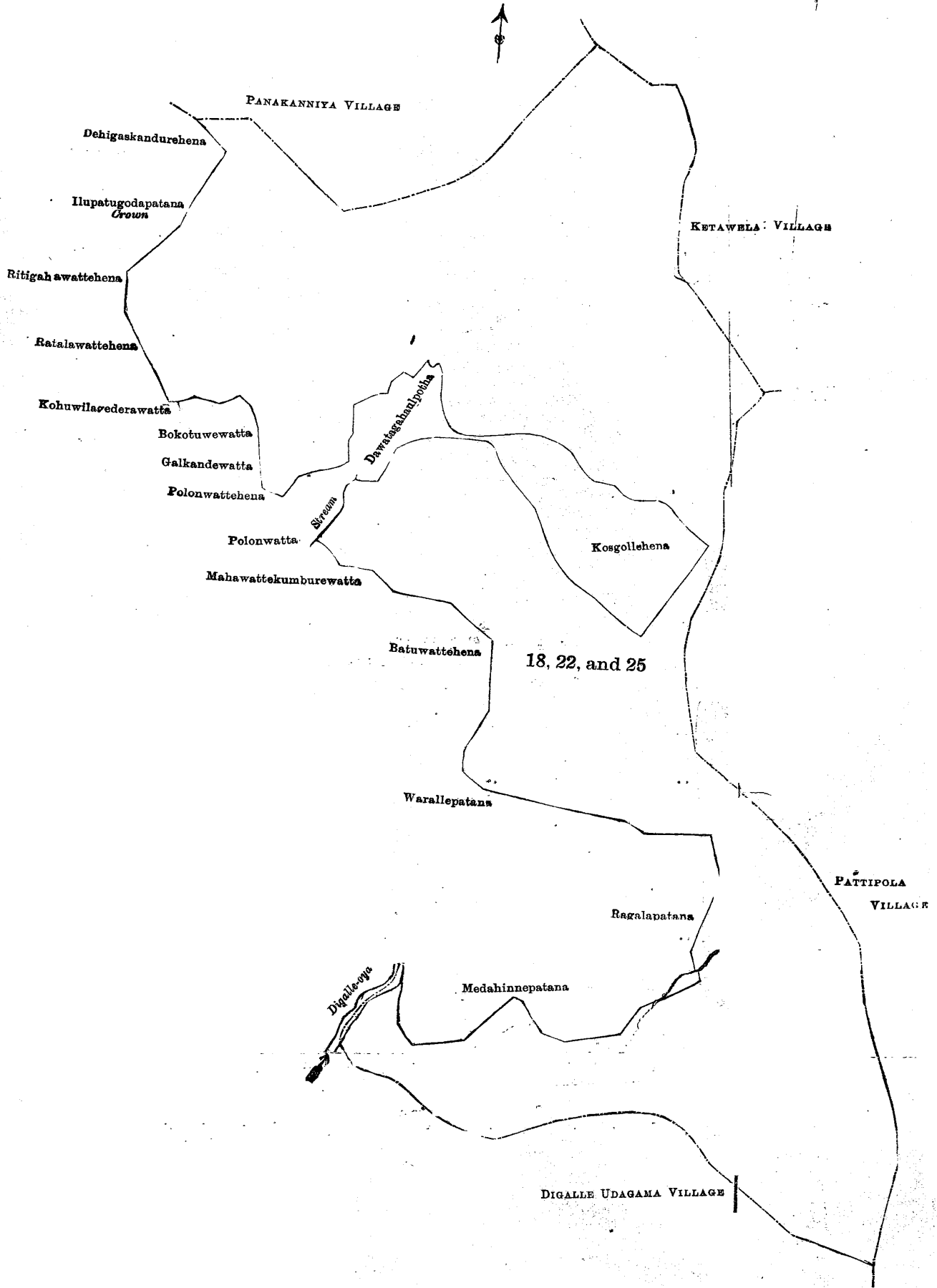
Lot.	Name of Land.	Extent.		
		A.	R.	P.
18	Ilupatagodapatana, Edandukotahinnepatana	79	2	29
22	Kotagahahinnepatana, Waralepatana, Ragalapatana, Medahinnepatana	83	3	4
25	Kosgollekele	5	0	13
		168	2	6

and bounded as follows : on the north by the village limit of Panakanniya ; on the east by the village limit of Ketawela, the village limit of Pattipola ; on the south by the village limit of Digalle Udagama ; on the west by the Digalle-oya, Medahinnepatana claimed by Alutwalawwedara Ukku Banda, Ragalapatana claimed by ditto, Waralapatana claimed by ditto, Batuwattehena claimed by ditto, Mahawattekumburewatta claimed by ditto, Polonwatta claimed by Bokotuwegedara Ranga, a stream, Dawatagahaulpota claimed by Alutwalawwedara Ukku Banda and another, Kosgollehena claimed by Mudunpitiyegedara Balahamy, Dawatagahaulpota claimed by Alutwalawwedara Ukku Banda and another, Polonwattehena claimed by Bokotuwegedara Ranga, Galkandewatta claimed by Madugahawattegedara Appuhamy, Bokotuwewatta claimed by Damunugahamullegedara Huda, Kohuwilagedarawatta claimed by Kohuwilagedarawatte Tissahami, Ratalawattehena claimed by Kohuwilagedarawatte Tissahami Gamarala, Ritigahawattehena claimed by Kohuwilagedara Appuhamy, Ilupatagodapatana belonging to Crown, Dehigaskandurehena claimed by Kohuwilagedara Banda.

December 13, 1905.

J. G. FRASER,
Special Officer.

[For Tracing see page 71.]



Scale of 8 Chains to an Inch.

D 1*

Situation : Digalle Pallegama village in the Bogoda korale of the Yatikinda division.

Lot.	Name of Land.	Preliminary plan 100.		
		Extent.		
		A.	R.	P.
18	Ilupatagodapatana, Edandukotahinnepatana	79	2	29
22	Kotagahahinnepatana, Medahinnepatana, &c.	83	3	4
25	Kosgollekele	5	0	13
		168	2	6

Surveyor-General's Office,
Colombo, May 22, 1905.
Uva S. O. 851

Sheets M₃₆₋₄₄⁷ and M₅₂₋₆₀⁷

J. B. M. RIDOUT,
for Surveyor-General.

Order under Section 2 of "The Waste Lands Ordinances of 1897, 1899, 1900, and 1903," declaring Lands to be Crown Property.

In the matter of the lands commonly called or known as Ambagahahena and Batuwattearawa, situate in the village of Digalle Pallegama in the Bogoda korale of the Yatikinda division, in the Province of Uva, and of "The Waste Lands Ordinances of 1897, 1899, 1900, and 1903."


THE notice required by section 1 of "The Waste Lands Ordinances of 1897, 1899, 1900, and 1903," having been duly published in manner prescribed by that section in respect of the above-named lands (*vide* Notice No. 2,201), and no claim having been made to the said lands or to any interest therein within the period of three months from the date specified in the said notice, John George Fraser, Special Officer appointed under section 28 of the said Ordinances, under and by virtue of the powers vested in me in that behalf by section 2 of the said Ordinances, do hereby on this Thirteenth day of December, 1905, order and declare that the said lands, as more fully described herein below, situate in the village of Digalle Pallegama in the Bogoda korale of the Yatikinda division, in the Province of Uva, and shown as lots 4a and 26 in preliminary plan No. 100 and in the annexed certified tracings therefrom, and containing in extent 1 rood and 30 perches, are the property of the Crown.

Description of the Lands referred to.

The following lots situated in the village of Digalle Pallegama in the Bogoda korale of the Yatikinda division, in the Province of Uva, as described in the annexed certified tracings:—

Lot.	Name of Land.	Preliminary plan 100.		
		Extent.		
		A.	R.	P.
4a	Ambagahahena	0	0	5

and bounded as follows: on the north by Ambagahahena belonging to Crown; on the east by Pansalawatta



Scale of 8 Chains to an Inch.

Situation : Digalle Pallegama village in the Bogoda korale of the Yatikinda division.

Lot.	Name of Land.	Preliminary plan 100		
		Extent.		
		A.	R.	P.
4a	Ambagahahena	0	0	5

Sheet M₃₆₋₄₄⁷

Surveyor-General's Office,
Colombo, May 22, 1905.

J. B. M. RIDOUT,
for Surveyor-General.

belonging to Bogoda Pansala (T.P. 78,979); on the south by Ambagahahena belonging to Crown; on the west by Pansalawatta claimed by Bogoda Pansala.

II.

Lot.	Name of Land.	Preliminary plan 100.		
		Extent.		
		A.	R.	P.
26	Batuwattearawa	0	1	25

Ragalapatana, &c.

Scale of 8 Chains to an Inch.

Situation : Digalle Pallegama village in the Bogoda korale of the Yatikinda division.

Lot.	Name of Land.	Preliminary plan 100.		
		Extent.		
		A.	R.	P.
26	Batuwattearawa	0	1	25

Sheet M₅₂₋₆₀⁷

Surveyor-General's Office,
Colombo, May 22, 1905.

J. B. M. RIDOUT,
for Surveyor-General.

and bounded as follows: on the north, east, south, and west by Ragalapatana, &c., claimed by Yahalakur wattededara Ukku Banda and others.

December 13, 1905.
Uva S. O. 852

J. G. FR
Spec

Order under Section 2 of "The Waste Lands Ordinances of 1897, 1899, 1900, and 1903," declaring Lands to be Crown Property.

In the matter of the lands commonly called or known as Ambagahakandepatana and Ambagahahena, situate in the village of Digalle Pallegama in the Bogoda korale of the Yatikinda division, in the Province of Uva, and of "The Waste Lands Ordinances of 1897, 1899, 1900, and 1903."

THE notice required by section 1 of "The Waste Lands Ordinances of 1897, 1899, 1900, and 1903," having been duly published in manner prescribed by that section in respect of the above-named lands (*vide* Notice No. 2,201), and no claim having been made to the said lands or to any interest therein within the period of three months from the date specified in the said notice, I, John George Fraser, Special Officer appointed under section 28 of the said Ordinances, under and by virtue of the powers vested in me in that behalf by section 2 of the said Ordinances, do hereby on this Thirteenth day of December, 1905, order and declare that the said lands, as more fully described herein below, situate in the village of Digalle Pallegama in the Bogoda korale of the Yatikinda division, in the Province of Uva, and shown as lots 5 and 7 in preliminary plan No. 100 and in the annexed certified tracing therefrom, and containing in extent 9 acres 2 roods and 5 perches, are the property of the Crown

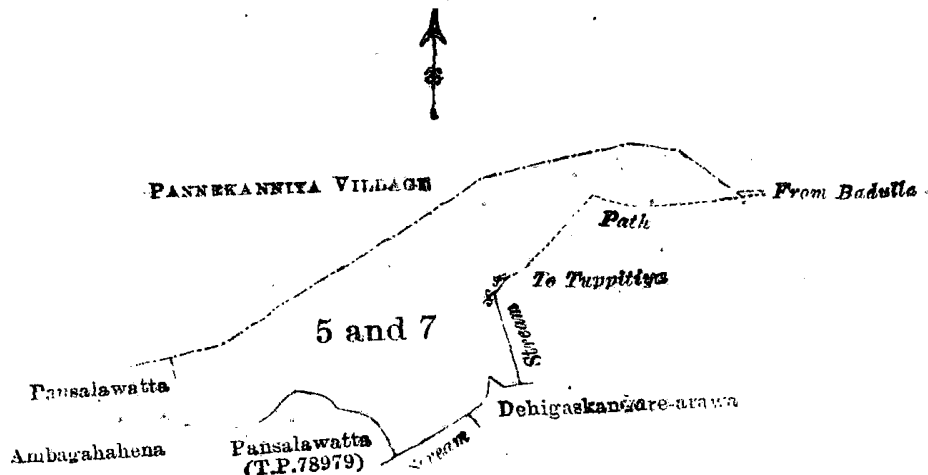
Description of the Lands referred to.

The following lots situated in the village of Digalle Pallegama in the Bogoda korale of the Yatikinda division, in the Province of Uva, as described in the annexed certified tracing:—

Preliminary plan 100.

Lot.	Name of Land.	Extent.		
		A.	R.	P.
..	Ambagahakandepatana	4	3	10
7	Ambagahahena	4	2	35
		9	2	5

and bounded as follows: on the north by the village limit of Pannekanniya; on the east by a path from Badulla to Tuppitiya, a stream; on the south by Dehigaskandurearawa claimed by Kohowilagedara Banda, a stream.



Scale of 8 Chains to an Inch.

Situation: Digalle Pallegama village in the Bogoda korale of the Yatikinda division.

Preliminary plan 100.

Lot.	Name of Land.	Extent.		
		A.	R.	P.
5	Ambagahakandepatana	4	3	10
7	Ambagahahena	4	2	35
		9	2	5

Sheet M₃₆₋₄₄⁷

Surveyor-General's Office,
Colombo, May 22, 1905.

J. B. M. RIDOUT,
for Surveyor-General.

Pansalawatta claimed by Bogoda Temple (T.P. 78,979); on the west by Ambagahahena claimed by Bogoda Pansala, Pansalewatta claimed by Bogoda Temple, the village limit of Pannekanniya.

J. G. FRASER,
Special Officer.

December 13, 1905.

Uva S. O. 853

**Order under Section 4, Sub-section (1), of "The Waste Lands Ordinances of 1897, 1899, 1900, and 1903,"
admitting Land to be Private Property.**

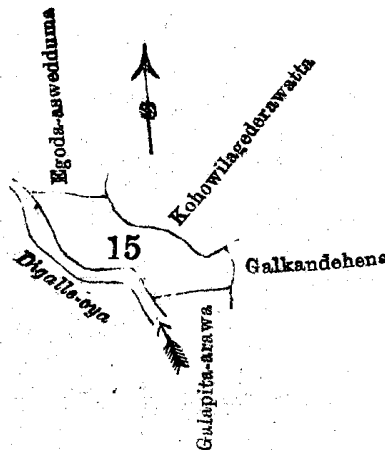
In the matter of the land commonly called or known as Kohowilagedarahena *alias* Asweddumehena, situate in the village of Digalle Pallegama in the Bogoda korale of the Yatikinda division, in the Province of Uva, and of "The Waste Lands Ordinances of 1897, 1899, 1900, and 1903."

WHEREAS in pursuance of section 1 of the said Ordinances it was duly notified on the Sixteenth day of June, One thousand Nine hundred and Five, that if no claim to the land commonly called or known as Kohowilagedarahena *alias* Asweddumehena, situate in the village of Digalle Pallegama in the Bogoda korale of the Yatikinda division, in the Province of Uva, containing in extent 1 acre 2 roods and 32 perches, and shown as lot 15 in preliminary plan No. 100 and in the annexed certified tracing therefrom, was made to the Special Officer appointed under section 28 of the said Ordinances within the period of three months from the date specified in such notice, such land would be deemed the property of the Crown and dealt with on account of the Crown (*vide* Notice No. 2,201):

And whereas (1) Madugahawattegedara Punchirala, (2) Madugahawattegedara Appuhamy, and (3) Kohowilagedara Tissahamy Gamarala, and (4) Wakkumburegedara Siatu, all of Digalle Pallegama, made claim thereto, and I, John George Fraser, Special Officer appointed under section 28 of the said Ordinances, made due inquiry into such claim, I do hereby admit the claim of the said claimants to the said land, as more fully described herein below, under section 4, sub-section (1), of the said Ordinances.

Description of the Land referred to.

The land commonly called or known as Kohowilagedarahena *alias* Asweddumehena, situate in the village of Digalle Pallegama in the Bogoda korale of the Yatikinda division, in the Province of Uva, containing in extent 1 acre 2 roods and 32 perches, shown as lot 15 in preliminary plan No. 100 and in the annexed certified tracing therefrom, and bounded as follows: on the north by Egoda-aswedduma claimed by Kohowilagedara Tissahami



Scale of 8 Chains to an Inch.

Situation: Digalle Pallegama village in the Bogoda korale of the Yatikinda division.
Preliminary plan 100.

Lot.	Name of Land.	Extent. A. R. P.
15	Kohowilagedarahena <i>alias</i> Asweddumehena	1 2 32

Sheet M ⁷ 36-44

Surveyor-General's Office,
Colombo, May 22, 1905.

J. B. M. RIDOUT,
for Surveyor-General.

Kohowilagedarawatta claimed by Kohowilagedara Tissahami Gamarala; on the east by Galkandehena claimed by Kohowilagedara Ukkumenika and Madugahawattegedara Appuhami; on the south by Galapita-arawa claimed by Kohowilagedara Ukkumenika; on the west by the Digalle-oya.

J. G. FRASER,
Special Officer.

December 13, 1905.

* Uva S. O. 854

Order under Section 4, Sub-section (1), of "The Waste Lands Ordinances of 1897, 1899, 1900, and 1903," admitting Land to be Private Property.

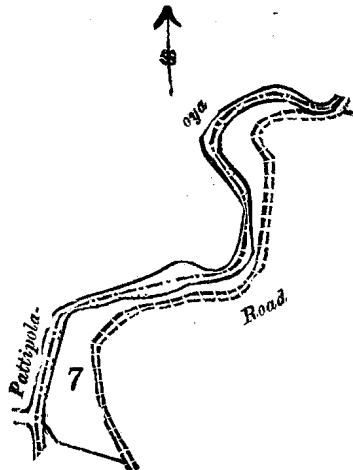
In the matter of the land commonly called or known as Mahawelagodahena, situate in the village of Medapita in the Bogoda korale of the Yatikinda division, in the Province of Uva, and of "The Waste Lands Ordinances of 1897, 1899, 1900, and 1903."

WHEREAS in pursuance of section 1 of the said Ordinances it was duly notified on the Fourteenth day of April, One thousand Nine hundred and Five, that if no claim to the land commonly called or known as Mahawelagodahena, situate in the village of Medapita in the Bogoda korale of the Yatikinda division, in the Province of Uva, containing in extent 1 acre 3 roods and 39 perches, and shown as lot 7 in preliminary plan No. 97 and in the annexed certified tracing therefrom, was made to the Special Officer appointed under section 28 of the said Ordinances within the period of three months from the date specified in such notice, such land would be deemed the property of the Crown and dealt with on account of the Crown (*vide* Notice No. 2,167):

And whereas (1) Idamekaruna Mudiyansele Sudu Banda Gamarala of Watagedaragama and (2) Hindagoda Tapodanarawe Maussagolle Sumana Terunnanse of Badulla made claim thereto, and the said Hindagoda Tapodanarawe Maussagolle Sumana Terunnanse withdrew his claim thereto, and I, John George Fraser, Special Officer appointed under section 28 of the said Ordinances, made due inquiry into the claim of the said Idamekaruna Mudiyansele Sudu Banda Gamarala; I do hereby admit the claim of the said claimant Idamekaruna Mudiyansele Sudu Banda Gamarala to the said land, as more fully described herein below, under section 4, sub-section (1), of the said Ordinances.

Description of the Land referred to.

The land commonly called or known as Mahawelagodahena, situate in the village of Medapita in the Bogoda korale of the Yatikinda division, in the Province of Uva, containing in extent 1 acre 3 roods and 39 perches, shown as lot 7 in preliminary plan No. 97 and in the annexed certified tracing therefrom, and bounded as



Hewanarawewatta *alias* Mahawelagodawatta

Scale of 8 Chains to an Inch.

Situation: Medapita village in Bogoda korale.

Preliminary plan 97.

Lot.	Name of Land.	Extent.
		A. R. P.
7	Mahawelagodahena	1 3 39

Sheet M₅₃₋₆₁⁷

Surveyor-General's Office,
Colombo, February 22, 1905.

J. B. M. RIDOUT,
for Surveyor-General.

follows: on the north by the Pattipola-oya; on the east by the road from Madulla to Dikwella; on the south by Hewanarawewatta *alias* Mahawelagodawatta claimed by Mr. Solomon of Badulla; on the west by the Pattipola-oya.

J. G. FRASER,
Special Officer.

December 9, 1905.

Uva S. O. 855

Order under Section 4, Sub-section (1), of "The Waste Lands Ordinances of 1897, 1899, 1900, and 1903," declaring Land to be Crown Property.

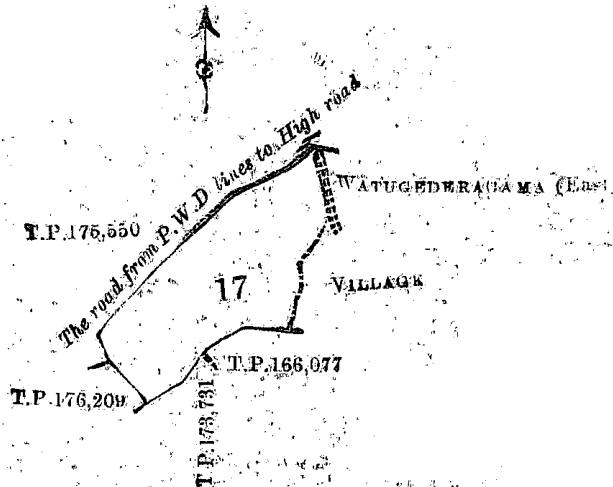
In the matter of the land commonly called or known as Ampitigodawatta, situate in the village of Medapita in the Bogoda korale of the Yatikinda division, in the Province of Uva, and of "The Waste Lands Ordinances of 1897, 1899, 1900, and 1903."

WHEREAS in pursuance of section 1 of the said Ordinances it was duly notified on the Fourteenth day of April, One thousand Nine hundred and Five, that if no claim to the land commonly called or known as Ampitigodawatta, situate in the village of Medapita in the Bogoda korale of the Yatikinda division, in the Province of Uva, containing in extent 4 acres and 25 perches, and shown as lot 17 in preliminary plan No. 97 and in the annexed certified tracing therefrom, was made to the Special Officer appointed under section 28 of the said Ordinances within the period of three months from the date specified in such notice, such land would be deemed the property of the Crown and dealt with on account of the Crown (*vide* Notice No. 2,167).

And whereas Hindagoda Tapodanarawe Maussagolle Sumana Terunnanse of Badulla made claim thereto; and whereas the said claimant has withdrawn his claim to the said land, I, John George Fraser, Special Officer appointed under section 28 of the said Ordinances, under and by virtue of the powers vested in me in that behalf by section 4 of the said Ordinances, do hereby on this Ninth day of December, 1905, order and declare, under section 4, sub-section (1), of the said Ordinances, that the said land, as more fully described herein below, is the property of the Crown.

Description of the Land referred to.

The land commonly called or known as Ampitigodawatta, situate in the village of Medapita in the Bogoda korale of the Yatikinda division, in the Province of Uva, containing in extent 4 acres and 25 perches, shown as lot 17 in preliminary plan No. 97 and in the annexed certified tracing therefrom, and bounded as follows: on



Scale of 8 Chains to an Inch.

Situation: Medapita village in Bogoda korale.
Preliminary plan 97.

Lot.	Name of Land.	Extent.
		A. R. P.
17.	Ampitigodawatta	4 0 25

Sheet M. 7
53-61

Surveyor-General's Office,
Colombo, February 22, 1905.

J. B. M. RIDOUT,
for Surveyor-General.

the north by the road from the Public Works Department cooly line to the high road; on the east by the village limit of Watugedaragama East; on the south by Gannilaswanata (T.P. 166,077) belonging to Kanakkahowage Danoris, Haliellegannila (T.P. 173,731); on the west by Ampitigodahena (T.P. 176,209), Ambagaha-arawawatta (T.P. 175,550), the road from the Public Works Department cooly line to high road.

J. G. FRASER,
Special Officer.

PRELIMINARY NOTICES.

Notice under "The Waste Lands Ordinances of 1897, 1899, 1900, and 1903."

TAKE notice, that unless within three months from the 2nd day of February, 1906, the persons, if any, who claim any interest in the lands hereinafter mentioned or in any one or more of such lands or to some interest therein, make claim in person or in writing to the said lands or any of them or to some interest therein to J. G. Fraser, Esq., Special Officer appointed under section 28 of "The Waste Lands Ordinances, 1897, 1899, 1900, and 1903," at his office at Hill House, Mutwal, Colombo :

Such Special Officer, in pursuance of the powers vested in him by the said Ordinances, will declare by writing under his hand that the said lands or such of them, as to which no claim has been made, are the property of the Crown.

J. G. FRASER,
Special Officer.

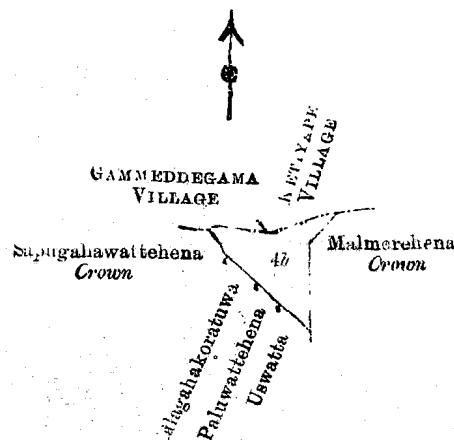
Description of the Lands referred to.

The following lots situated in the village of Parapamulla in the Kandaboda pattu of the Matara District, in the Southern Province, as described in the annexed certified tracing :—

I.
Preliminary plan 90.

Lot.	Name of Land.	Extent.	
		A.	R. P.
4b	Malmorehena	3	2 30

and bounded as follows : on the north by the village limit of Gammeddegama, the village limit of Ketiyape ; on the east by Malmorehena belonging to the Crown ; on the south by Uswatta sold by Crown to Senanayakage Don Davit, Paluwatthehena sold by Crown to H. Odrisa, Dununadalagahakoratuwa sold by Crown to S. N. Dissiyana ; on the west by Sapugahawatthehena belonging to the Crown.



Scale of 16 Chains to an Inch.

Situation : Parapamulla village in Kandaboda pattu of Matara District.
Preliminary plan 90.

Lot.	Name of Land.	Extent.	
		A.	R. P.
4b	Malmorehena	3	2 30

Sheet O 20
11

Surveyor-General's Office,
Colombo, January 8, 1906.

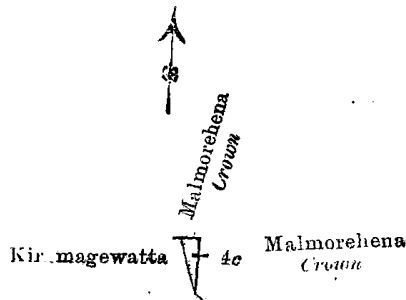
J. B. M. RIDOUT,
for Surveyor-General.

II.

Preliminary plan 90.

Lot.	Name of Land.	Extent.	
		A.	R. P.
4c	Malmorehena	0	2 4

and bounded as follows : on the north and east by Malmorehena belonging to the Crown ; on the south and west by Kiramagewatta claimed by Senanayakage Don Davit.



Scale of 16 Chains to an Inch.

Situation : Parapamulla village in Kandaboda pattu of Matara District.

Preliminary plan 90.

Lot.	Name of Land.	Extent. A. R. P.
4c	Malmorehena	0 2 04
	Sheet O 20	
	11	

Surveyor-General's Office,
Colombo, January 8, 1906.
2,358

J. B. M. RIDOUT,
for Surveyor-General.
Matara S. O. 1—1906

Notice under "The Waste Lands Ordinances of 1897, 1899, 1900, and 1903."


TAKE notice, that unless within three months from the 2nd day of February, 1906, the persons, if any, who claim any interest in the land hereinafter mentioned, make claim in person or in writing to the said land or to some interest therein to J. G. Fraser, Esq., Special Officer appointed under section 28 of "The Waste Lands Ordinances, 1897, 1899, 1900, and 1903," at his office at Hill House, Mutwal, Colombo :

Such Special Officer, in pursuance of the powers vested in him by the said Ordinances, will declare by writing under his hand that the said land, to which no claim has been made, is the property of the Crown.

J. G. FRASER,
Special Officer.

Description of the Land referred to.

The land commonly called or known as Island, situate in the village of Halpe in the Kumbalwela korale of the Yatikinda division, in the Province of Uva, containing in extent 1 rood and 20 perches, shown as lot 141 in preliminary plan No. 36 and in the annexed certified tracing therefrom, and bounded as follows : on the north, east, south, and west by the Kumbalwela-oya.



Scale of 8 Chains to an Inch.

Situation : Halpe village in Yatikinda division of Kumbalwela korale.

Preliminary plan 36.

Lot.	Name of Land.	Extent. A. R. P.
141	Island	0 1 20
	Sheet M 12	
	21—29	

Surveyor-General's Office,
Colombo, January 4, 1906.
2,359

J. B. M. RIDOUT,
for Surveyor-General.
Uva S. O. 3—1906