

Ceylon Government Gazette

Published by Authority.

No. 6,103—FRIDAY, FEBRUARY 9, 1906.

PART I.—General: Minutes, Proclamations, Appointments, and General Government Notifications. | PART III.—Provincial Administration.
 PART II.—Legal and Judicial. | PART IV.—Land Settlement.
 PART V.—Mercantile, Marine, Municipal, Local, &c.

Separate paging is given to each Part in order that it may be filed separately.

Part IV.—Land Settlement.

	PAGE		PAGE
Final Orders	79	Preliminary Notices	84

FINAL ORDERS.

Order under Section 4, Sub-section (1), of "The Waste Lands Ordinances of 1897, 1899, 1900, and 1903," declaring Land to be Crown Property.

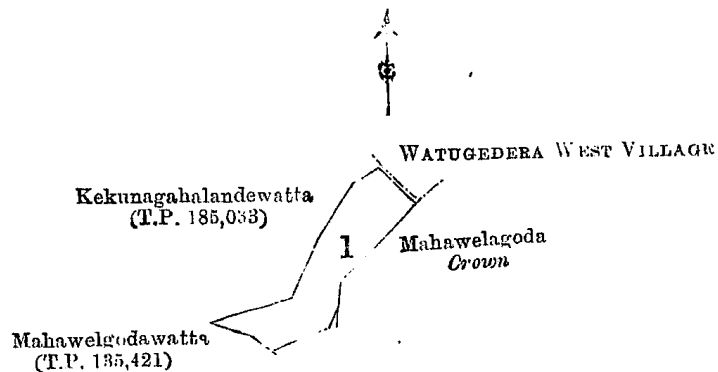
In the matter of the land commonly called or known as Mahawelagoda, situate in the village of Medapita in the Bogoda korale of the Yatikinda division, in the Province of Uva, and of "The Waste Lands Ordinances of 1897, 1899, 1900, and 1903."

WHEREAS in pursuance of section 1 of the said Ordinances it was duly notified on the Fourteenth day of April, One thousand Nine hundred and Five, that if no claim to the land commonly called or known as Mahawelagoda, situate in the village of Medapita in the Bogoda korale of the Yatikinda division, in the Province of Uva, containing in extent 1 acre 2 roods and 36 perches, and shown as lot 1 in preliminary plan No. 97 and in the annexed certified tracing therefrom, was made to the Special Officer appointed under section 28 of the said Ordinances within the period of three months from the date specified in such notice, such land would be deemed the property of the Crown and dealt with on account of the Crown (*vide* Notice No. 2,167):

And whereas (1) Hindagoda Tapodanarawe Maussagolle Sumana Terunnanse of Badulla made claim thereto; and whereas the said claimant has withdrawn his claim to the said land, I, John George Fraser, Special Officer appointed under section 28 of the said Ordinances, under and by virtue of the powers vested in me in that behalf by section 4 of the said Ordinances, do hereby on this Fourteenth day of December, 1905, order and declare, under section 4, sub-section (1), of the said Ordinances, that the said land, as more fully described herein below, is the property of the Crown.

Description of the Land referred to.

The land commonly called or known as Mahawelagoda, situate in the village of Medapita in the Bogoda korale of the Yatikinda division, in the Province of Uva, containing in extent 1 acre 2 roods and 36 perches, shown as lot 1 in preliminary plan No. 97 and in the annexed certified tracing therefrom, and bounded as



Scale of 8 Chains to an Inch.

Situation : Medapita village in Yatikinda division of Bogoda korale.
Preliminary plan 97.

Lot.	Name of Land.	Extent.		
		A.	R.	P.
1	Mahawelagoda	1	2	36

Sheet M₅₃⁷—61

Surveyor-General's Office,
Colombo, December 5, 1905.

J. B. M. RIDOUT,
for Surveyor-General.

follows : on the north by the village limit of Wattugedara West, on the east by Mahawelagoda claimed by the Crown, on the south by Mahawelgodawatta (T.P. 135,421), and on the west by Kekunagahalandewatta (T.P. 185,033).

J. G. FRASER,
Special Officer.

December 14, 1905.
Uva S. O. 857

Order under section 4, Sub-section (1), of "The Waste Lands Ordinances of 1897, 1899, 1900, and 1903," declaring Land to be Crown Property.

In the matter of the land commonly called or known as Mahawelagoda *alias* Watugedarawattehena, situate in the village of Medapita in the Bogoda korale of the Yatikinda division, in the Province of Uva, and of "The Waste Lands Ordinances of 1897, 1899, 1900, and 1903."

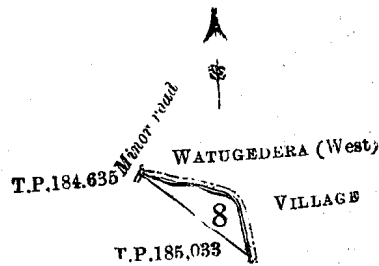
WHEREAS in pursuance of section 1 of the said Ordinances it was duly notified on the Fourteenth day of April, One thousand Nine hundred and Five, that if no claim to the land commonly called or known as Mahawelagoda *alias* Watugedarawattehena, situate in the village of Medapita in the Bogoda korale of the Yatikinda division, in the Province of Uva, containing in extent 1 rood and 22 perches, and shown as lot 8 in preliminary plan No. 97 and in the annexed certified tracing therefrom, was made to the Special Officer appointed under section 28 of the said Ordinances within the period of three months from the date specified in such notice, such land would be deemed the property of the Crown and dealt with on account of the Crown (*vide* Notice No. 2,167) :

And whereas Hindagoda Tapodanarawe Maussagolle Sumana Terunnanse of Badulla made claim thereto ; and whereas the said claimant has withdrawn his claim to the said land, I, John Goerge Fraser, Special Officer appointed under section 28 of the said Ordinances, under and by virtue of the powers vested in me in that behalf by section 4 of the said Ordinances, do hereby on this Ninth day of December, 1905, order and declare, under section 4, sub-section (1), of the said Ordinances, that the said land, as more fully described herein below, is the property of the Crown.

Description of the Land referred to.

The land commonly called or known as Mahawelagoda *alias* Watugedarawattehena, situate in the village Medapita in the Bogoda korale of the Yatikinda division, in the Province of Uva, containing in extent 1 rood and 22 perches, shown as lot 8 in preliminary plan No. 97 and in the annexed certified tracing therefrom, and bounded as follows : on the north by the village limit of Wattugedara West, on the east by the village limit of Wattugedara West, on the south by Kekunagahalandewatta (T.P. 185,033), and on the west by Kekunagahalandewatta (T.P. 184,635), the minor road from Dikwella to Madulla.

J. G. FRASER,
Special Officer.



Scale of 8 Chains to an Inch.

Situation : Medapita village in Bogoda korale.

Preliminary plan 97.

Lot.	Name of Land.	Extent. A. R. P.
8	Mahawelagoda <i>alias</i> Watugedarawatthena	0 1 22
	Sheet M ₅₃ ⁷ —61	

Surveyor-General's Office,
Colombo, February 22, 1905.J. B. M. RIDOUT
for Surveyor-General.

Uva S. O. 858

**Order under Section 4, Sub-section (1), of "The Waste Lands Ordinances of 1897, 1899, 1900, and 1903,"
admitting Land to be Private Property.**

In the matter of the land commonly called or known as Heelagewatthena, situate in the village of Pallewela in the Kandaboda pattu of the Matara District, in the Southern Province, and of "The Waste Lands Ordinances of 1897, 1899, 1900, and 1903."

WHEREAS in pursuance of section 1 of the said Ordinances it was duly notified on the First day of September, One thousand Nine hundred and Five, that if no claim to the land commonly called or known as Heelagewatthena, situate in the village of Pallewela in the Kandaboda pattu of the Matara District, in the Southern Province, containing in extent 1 acre 3 roods and 22 perches, and shown as lot 14 in preliminary plan No. 166 and in the annexed certified tracing therefrom, was made to the Special Officer appointed under section 28 of the said Ordinances within the period of three months from the date specified in such notice, such land would be deemed the property of the Crown and dealt with on account of the Crown (*vide* Notice No. 2,272):

And whereas Tuppahige Don Abaran Appuhamy of Pallewela made claim thereto, and I, John George Fraser, Special Officer appointed under section 28 of the said Ordinances, made due inquiry into such claim, I do hereby admit the claim of the said claimant to the said land, as more fully described herein below, under section 4, sub-section (1), of the said Ordinances.

Description of the Land referred to.

The following lot situated in the village of Pallewela in the Kandaboda pattu of the Matara District, in the Southern Province, as described in the annexed certified tracing:—

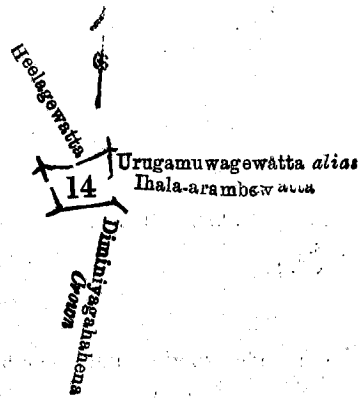
Preliminary plan 166.

Lot.	Name of Land.	Extent. A. R. P.
14	Heelagewatthena	1 3 22

and bounded as follows : on the north by Heelagewatta claimed by Tuppahige Don Abraham and others, on the east by Urugamuwagewatta *alias* Ihala-arambewatta claimed by Pallekondage Dasan and others, on the south by Diminiyagahahena belonging to Crown, on the west by Galwalaokandewatta claimed by Tuppahige Don Abraham and others.

J. G. FRASER,
Special Officer.

December 15, 1905.



Scale of 16 Chains to an Inch.

Situation : Pallewela village in Kandaboda pattu, Southern Province.
Preliminary plan 166.

Lot.	Name of Land.	Extent. A. B. P.
14	Heelagawattehena	1 3 22

Sheet O 20
VII.

Surveyor-General's Office,
Colombo, August 4, 1905.
Matara S. O. 1,298

J. B. M. RIDOUT,
for Surveyor-General.

**Order under Section 4, Sub-section (1), of "The Waste Lands Ordinances of 1897, 1899, 1900, and 1903,"
declaring Land to be Crown Property.**

In the matter of the land commonly called or known as Mugunanemukalana, situate in the village of Madugeta in the Hinidum pattu of the Galle District, in the Southern Province, and of "The Waste Lands Ordinances of 1897, 1899, 1900, and 1903."

WHEREAS in pursuance of section 1 of the said Ordinances it was duly notified on the Twenty-eighth day of July, One thousand Nine hundred and Five, that if no claim to the land commonly called or known as Mugunanemukalana, situate in the village of Madugeta in the Hinidum pattu of the Galle District, in the Southern Province, containing in extent 563 acres, and shown as lot 26 in preliminary plan No. 189 and in the annexed certified tracing therefrom, was made to the Special Officer appointed under section 28 of the said Ordinances within the period of three months from the date specified in such notice, such land would be deemed the property of the Crown and dealt with on account of the Crown (*vide* Notice No. 2,249) :

And whereas (1) Mugunane Kariyakaranage Janis, (2) Mugunane Kariyakaranage Arnolis, both of Giguruwa, (3) Lankagamage Malhami, and (4) Lankagamage Dineshami, both of Lankagama, made claim thereto ; and whereas the said 1st, 2nd, and 3rd claimants have withdrawn their claims to the said land, and the 4th claimant having been duly called upon by me by a notice in writing under section 4, sub-section (1), of the said Ordinances duly served upon him to produce before me the evidence and documents upon which he might rely in proof of his claim, and not having so appeared or produced such evidence and documents, I, John George Fraser, Special Officer appointed under section 28 of the said Ordinances, under and by virtue of the powers vested in me in that behalf by section 4 of the said Ordinances, do hereby on this 15th day of December, 1905, order and declare, under section 4, sub-section (1), of the said Ordinances, that the said land, as more fully described herein below, is the property of the Crown.

Description of the Land referred to.

The following lot situated in the village of Madugeta in the Hinidum pattu of the Galle District, in the Southern Province, as described in the annexed certified tracing :—

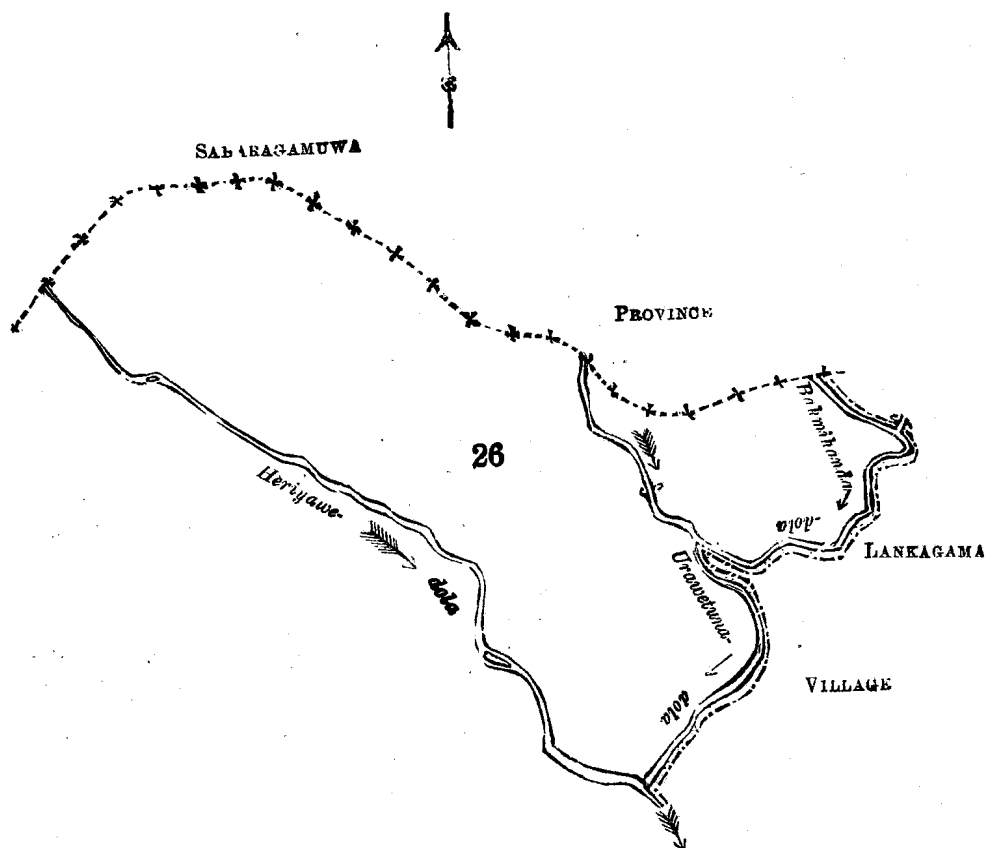
Preliminary plan 189.

Lot.	Name of Land.	Extent. A. B. P.
26	Mugunanemukalana	563 0 0

and bounded as follows : on the north by the boundary of the Province of Sabaragamuwa, on the east by the village limit of Lankagama, on the south and west by the Hariyawedola.

J. G. FRASER,
Special Officer.

December 15, 1905.



Scale of 32 Chains to an Inch.

Situation : Madugeta village of Hinidum pattu.
Preliminary plan 189.

Lot.	Name of Land.	Extent. A. R. P.
26	Mugunanemukalana	563 0 0

Sheets O⁹₂₁₋₂₉ and O⁹₂₂₋₃₀

Surveyor-General's Office,
Colombo, July 3, 1905.
Galle S. O. 120

J. B. M. RIDOUT,
for Surveyor-General.

**Order under Section 4, Sub-section (1), of "The Waste Lands Ordinances of 1897, 1899, 1900, and 1903,"
declaring Land to be Crown Property.**

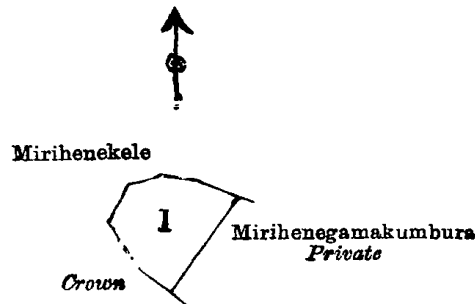
In the matter of the land commonly called or known as Mirihenegamakumbura, situate in the village of Mirihenegama in the Ihalamedagandahe tulana of the Nuwaragam korale of the Nuwaragampalata, in the North-Central Province, and of "The Waste Lands Ordinances of 1897, 1899, 1900, and 1903."

WHEREAS in pursuance of section 1 of the said Ordinances it was duly notified on the Fifteenth day of September, One thousand Nine hundred and Five, that if no claim to the land commonly called or known as Mirihenegamakumbura, situate in the village of Mirihenegama in the Ihalamedagandahe tulana of the Nuwaragam korale of the Nuwaragampalata, in the North-Central Province, containing in extent 1 acre 1 rood and 15 perches, and shown as lot 1 in preliminary plan No. 298 and in the annexed certified tracing therefrom, was made to the Special Officer appointed under section 28 of the said Ordinances within the period of three months from the date specified in such notice, such land would be deemed the property of the Crown and dealt with on account of the Crown (*vide* Notice No. 2,297) :

And whereas (1) Heratmudiyanselage Appuhami, ex-Arachchi, (2) Kawralage Tikirala, and (3) Pulinguralage Mudalihami, all of Kumbukgahawewa, made claim thereto; and whereas the said claimants have withdrawn their claims to the said land, I, Howard Orme Fox, Special Officer appointed under section 28 of the said Ordinances, under and by virtue of the powers vested in me in that behalf by section 4 of the said Ordinances, do hereby on this 16th day of December, 1905, order and declare, under section 4, sub-section (1), of the said Ordinances, that the said land, as more fully described herein below, is the property of the Crown.

Description of the Land referred to.

The land commonly called or known as Mirihenegamakumbura, situate in the village of Mirihenegama in the Ihamedagandahe tulana of the Nuwaragam korale of the Nuwaragampalata, in the North-Central Province, containing in extent 1 acre 1 rood and 15 perches, and shown as lot 1 in preliminary plan No. 298



Scale of 8 Chains to an Inch.

Situation : Mirihenegama village in Nuwaragam korale
Preliminary plan 298.

Lot.	Name of Land.	Extent. A. R. P.
1	Mirihenegamakumbura	1 1 15

Sheet F 33-41⁹

Surveyor-General's Office,
Colombo, August 19, 1905.

J. B. M. RIDOUT,
for Surveyor-General.

and in the annexed certified tracing therefrom, and bounded as follows : on the north by Mirihenekele belonging to the Crown, on the east by Mirihenegamakumbura claimed by B. Appuhami and others, on the south and west by Mirihenekele belonging to the Crown.

H. O. Fox,
Special Officer.

December 16, 1905.

Anuradhapura S. O. 257

PRELIMINARY NOTICES.

Notice under " The Waste Lands Ordinances of 1897, 1899, 1900, and 1903."

TAKE notice, that unless within three months from the 9th day of February, 1905, the persons, if any, who claim any interest in the lands hereinafter mentioned or in any one or more of such lands or to some interest therein, make claim in person or in writing to the said lands or any of them or to some interest therein to J. G. Fraser, Esq., Special Officer appointed under section 28 of " The Waste Lands Ordinances, 1897, 1899, 1900, and 1903," at his office at Hill House, Mutwal, Colombo :

Such Special Officer, in pursuance of the powers vested in him by the said Ordinances, will declare by writing under his hand that the said lands or such of them, as to which no claim has been made, are the property of the Crown.

J. G. FRASER,
Special Officer.

Description of the Lands referred to.

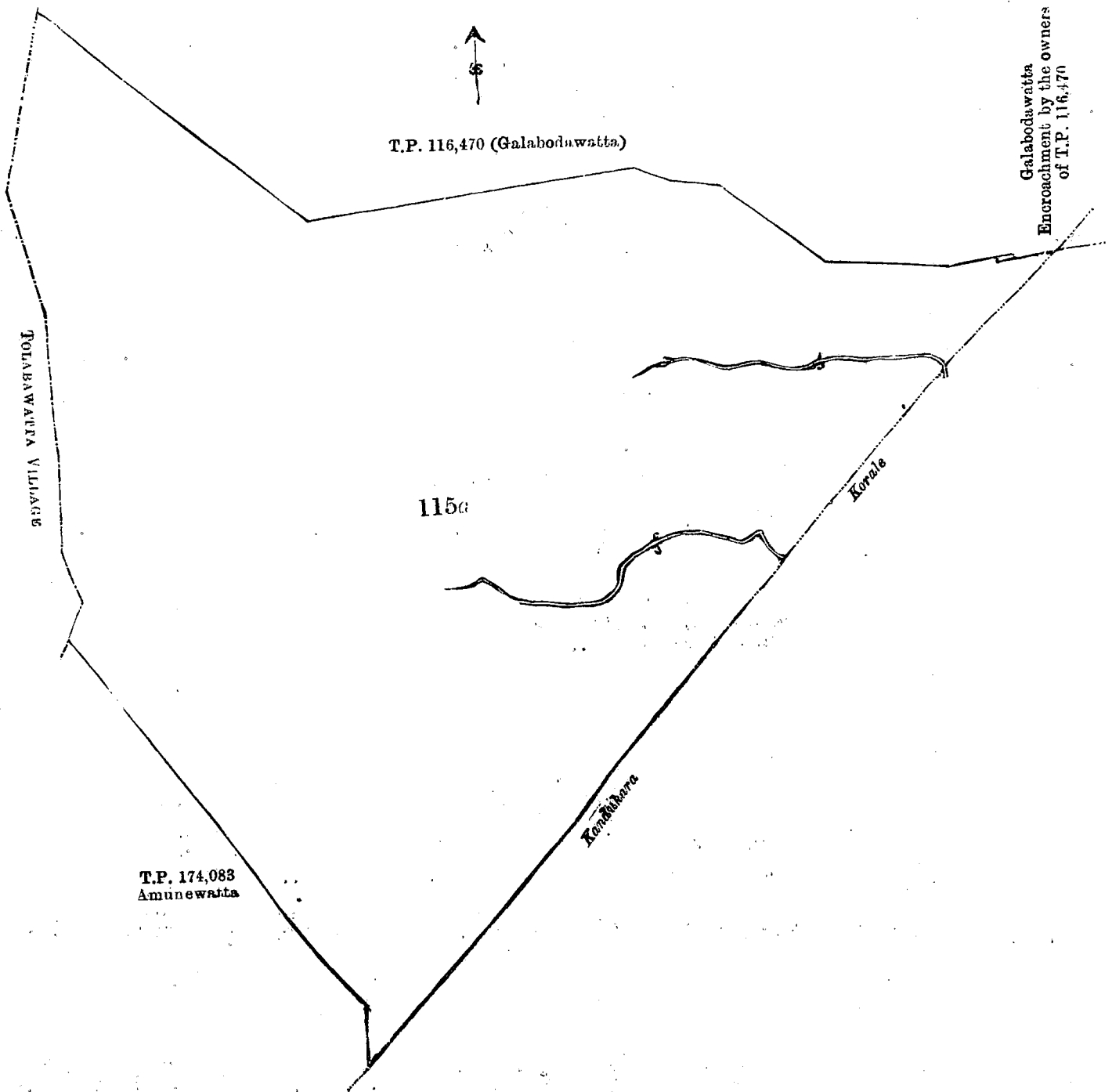
The following lots situated in the village of Pitakolagama in the Passara korale of the Yatikinda division, in the Province of Uva, as described in the annexed certified tracings:—

I.

Preliminary plan 35.

Lot.	Name of Land.	Extent. A. R. P.
115a	Galpotuyayapatana	132 1 25

and bounded as follows : on the north by T.P. 116,470 (Galabodawatta), Galabodawatta, encroachment by the owners of T.P. 116,470 ; on the east by the boundary of Kandukara korale ; on the south by T.P. 174,083 (Amunewatta) ; on the west by the village limit of Tolabowatta.



Scale of 8 Chains to an Inch.

Situation: Pitakolagama village in Passara korale.

Preliminary plan 35.

Lot.	Name of Land.	Extent. A. R. P.
115a	Galpotuyayapatana	132 1 25

Surveyor-General's Office,
Colombo, December 4, 1905.

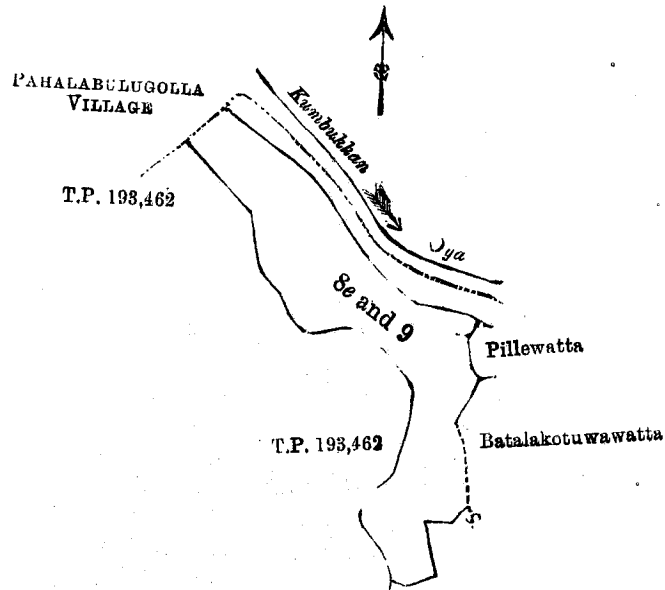
J. B. M. RIDOUT,
for Surveyor-General.

II.

Preliminary plan 35.

Lot.	Name of Land.	Extent. A. R. P.
8e	Wewehenepatana and Kiulehenekele	4 0 20
9	Batalakotuehena	3 0 0
		7 0 20

and bounded as follows: on the north by the village limit of Pahalabulugolla, the Kumbukkan-oya; on the east by Pillewatta claimed by Paragahayatagedara Kirimena, Batalakoratuwawatta claimed by Batalakoratuwewattegedara Huduwa, Kalingua, and Ukkuwa; on the south by Batalakoratuwewattegedara Huduwa, Kalingua, and Ukkuwa; on the west by T.P. 193,462.



Scale of 8 Chains to an Inch.

Situation : Pitakolagama village in Passara korale.

Preliminary plan 35.

Lot.	Name of Land.			Extent.		
				A.	R.	P.
8e	Wewehenepatana and Kiulehenekele	4	0	20
9	Batalakotuwehena	-	-	3	0	0
				7	0	20

Surveyor-General's Office,
Colombo, December 4, 1905.

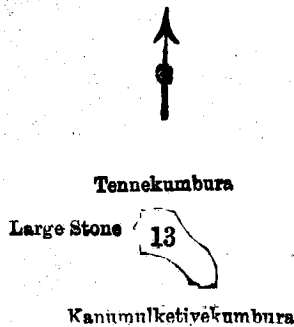
J. B. M. RIDOUT,
for Surveyor-General.

III.

Preliminary plan 35.

Lot.	Name of Land.			Extent.		
				A.	R.	P.
13	Kanumulketiye-kumbura	0	2	6

and bounded as follows : on the north and east by Tennekumbura claimed by Pallehenegedara Binduwa ; on the south by Kanumulketiye-kumbura claimed by Batalakotuwegedara Huduwa ; on the west by a large stone.



Scale of 8 Chains to an Inch.

Situation : Pitakolagama village in Passara korale.

Preliminary plan 35.

Lot.	Name of Land.			Extent.		
				A.	R.	P.
13	Kanumalketiye-kumbura	0	2	6

Surveyor-General's Office,
Colombo, December 4, 1905.

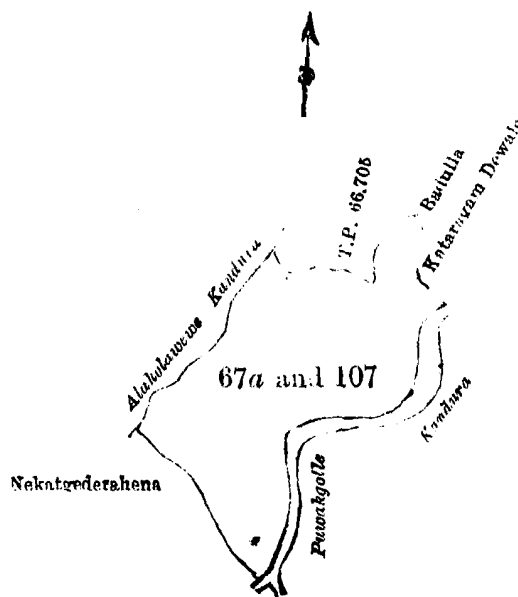
J. B. M. RIDOUT,
for Surveyor-General.

IV.

Preliminary plan 35.

Lot.	Name of Land.	Extent.		
		A.	R.	P.
67a	Tennehena, &c.	2	1	13
107	Tennehenepatana	6	2	4
		8	3	17

and bounded as follows : on the north by T.P. 66,705, Deiyannekumbura claimed by Badulle Kataragam Dewale ; on the east by the Puwakollekandura ; on the south by Nekathgedarahena claimed by Kandula-gahaelledara Puchi Noni ; on the west by the Alakolawewakandura.



Scale of 8 Chains to an Inch.

Situation : Pitakolagama village in Passara korale.

Preliminary plan 35.

Lot.	Name of Land.	Extent.		
		A.	R.	P.
67a	Tennehena, &c.	2	1	13
107	Tennehenepatana	6	2	4
		8	3	17

Surveyor-General's Office,
Colombo, December 4, 1905.

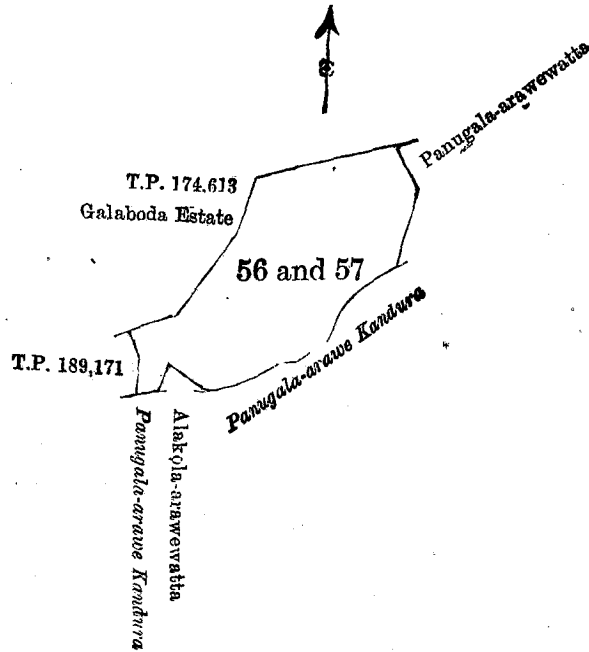
J. B. M. RIDOUT,
for Surveyor-General.

V.

Preliminary plan 35.

Lot.	Name of Land.	Extent.		
		A.	R.	P.
56	Dalukotahena, &c., <i>alias</i> Dulmandiyehena	5	3	15
57	Rambukmandiyepatana	0	2	5
		6	1	20

and bounded as follows : on the north by T.P. 174,613 (Galaboda estate) ; on the east by Panugalarawawatta claimed by Panugalarawegedara Puchi ; on the south by the Panugalarawekandura, Alakolawewawatta claimed by Alakolawewegedara Kalingua and another, the Panugalarawekandura ; on the west by T.P. 189,171.



Scale of 8 Chains to an inch.

Situation : Pitakolagama village in Passara korale.

Preliminary plan 35.

Lot.	Name of Land.	Extent. A. B. P.
56 ..	Dalukotahena, &c. ..	5 3 15
57 ..	Rambukmandiyepatana ..	0 2 5
		6 1 20

Surveyor-General's Office,
Colombo, December 4, 1905.

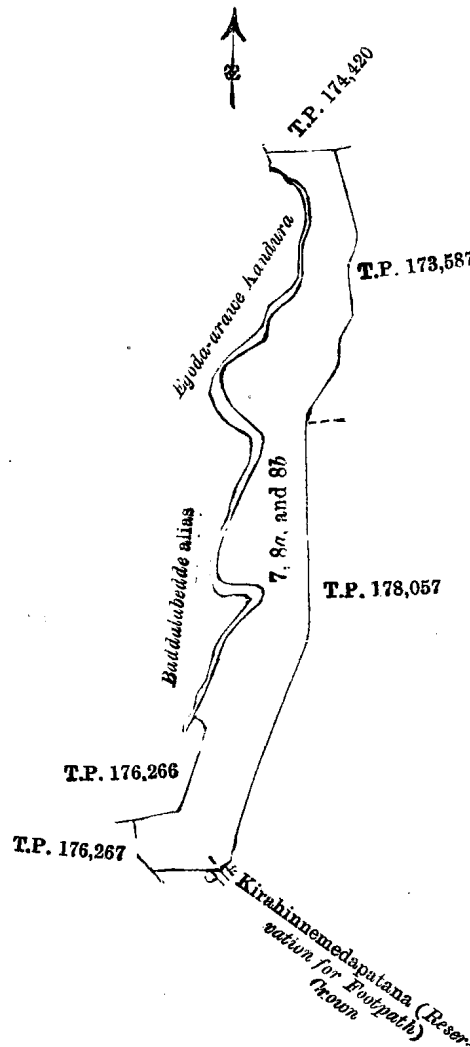
J. B. M. RIDOUT,
for Surveyor-General.

VI.

Preliminary plan 35.

Lot.	Name of Land.	Extent. A. B. P.
7 ..	Kumburakanatta ..	0 3 5
8a ..	Kanattapitiyewatta ..	2 2 23
8b ..	Dambagahamukulana ..	5 1 5
		8 2 33

and bounded as follows : on the north by T.P. 174,420 (Hopton estate) ; on the east by T.Ps. 173,587, 178,057 (Hopton estate) ; on the south by Kirahinnemedapatana (reservation for a footpath) belonging to the Crown ; on the west by T.Ps. 176,267 (Egodagedarawatta), 176,266 (Egoda-arawa), the Badabedde *alias* Egoda-arawekandura.



Scale of 8 Chains to an Inch.

Situation : Pitakolagama village in Passara korale.

Preliminary plan 35.

Lot.	Name of Land.	Extent.		
		A.	R.	P.
7	Kumburakanatta	0	3	5
8a	Kanattapitiywatta	2	2	23
8b	Dambagahamukulana	5	1	5
		8	2	33

Surveyor-General's Office,
Colombo, December 4, 1905.

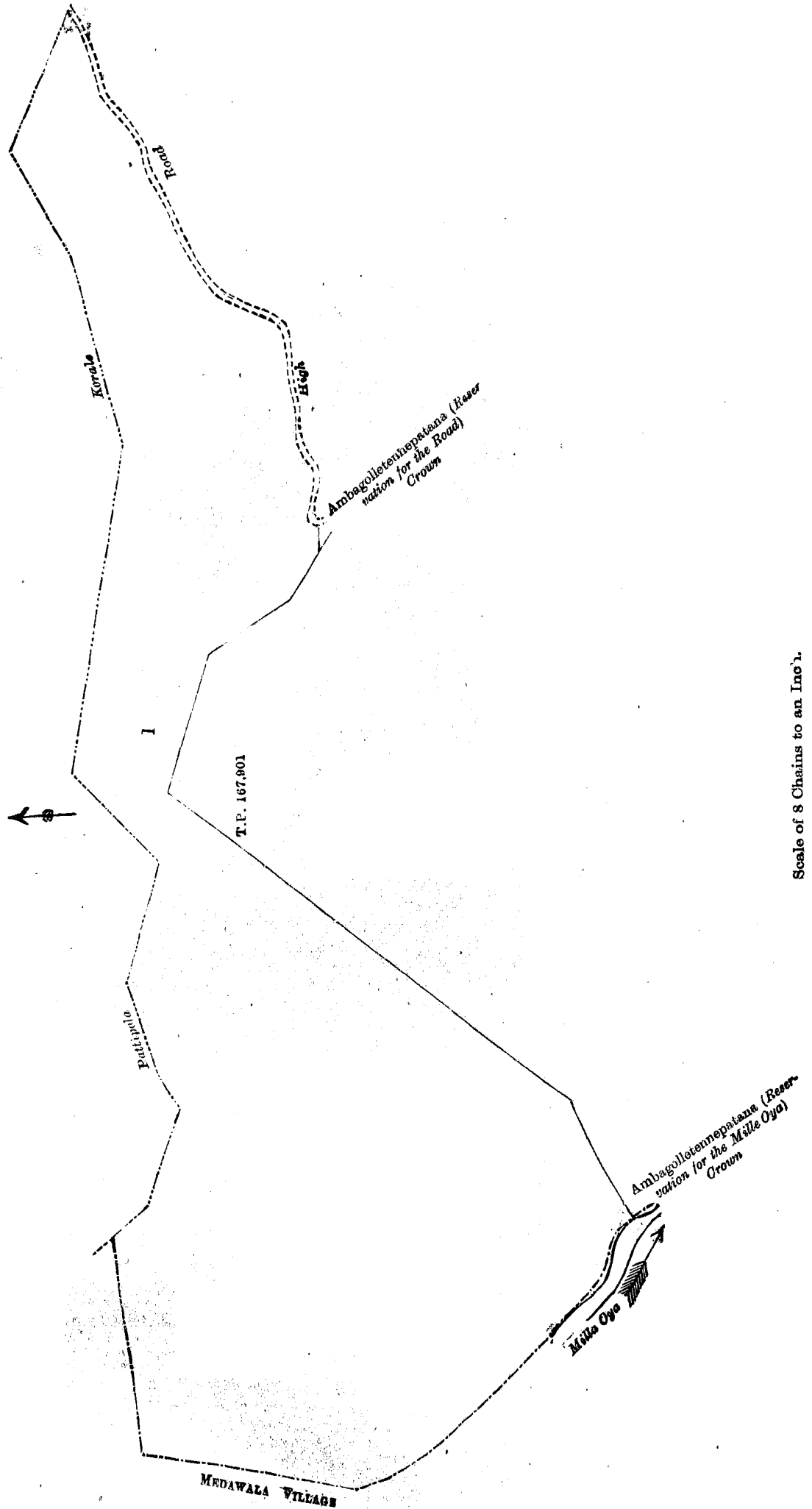
J. B. M. RIDOUT,
for Surveyor-General.

VII.

Preliminary plan 35.

Lot.	Name of Land.	Extent.		
		A.	R.	P.
1	Toranabendikapallapatana, Ambagolletennepatana	124	2	30

and bounded as follows : on the north by the village limit of Medawala, the boundary of the Pattipola korale ; on the east by the high road from Batticaloa to Badulla ; on the south by Ambagolletennepatana (reservation for the road) belonging to the Crown, T.P. 167,901 (Hopton estate), Ambagolletennepatana (reservation for the Milla-oya) belonging to the Crown ; on the west by the village limit of Medawala.



Scale of 8 Chains to an Inch.

Situation : Pitakolagama village in Passara korale.

Preliminary plan 35.

Lot.	Name of Land.	Extent.	
		A.	R. P.
1	Toranabendikapallapatana, Ambagolletennapatana	24	2 30

Surveyor-General's Office.
Colombo, December 4, 1905.

J. B. M. RIDOUT,
for Surveyor-General.

VIII.

Preliminary plan 35.

Lot.	Name of Land.	Extent.	
		A.	R. P.
8	Wewehenepatana, Udatennapatana, Horandiyekele, Gonawetunaellepatana, Papolagollepatana, Kolongahallepatana, Bulugahalandekela, and Bulugahalandepatana	574	0 3
8c	Galkandegawapatana	5	2 22
8d	Niyandegalapatana	3	1 0
8g	Wewehenepatana, Humbasgidikapallepatana	0	3 5
8h	Wewehenepatana	0	1 0
11	Egodagedarahena	0	2 28
14	Tennekumburehena	1	3 32
26	Olagantennehena, Ellagawahena, Kosgollehena, Bogahawattehena, Ulagantennehena	5	1 28
28	Uda-arawepatana	1	1 32
29	Uda-arawehena	1	1 5
30	Udatennehena	1	0 15
31	Do.	2	0 7
32	Do.	3	2 35
33	Do.	0	2 10
34	Konegedarakumbura	1	0 22
36	Elhenekumbura	1	2 17
37	Yamanilahena, Demodarawattehena, Dunukemandiyehena, Ellehenepatana, Ellehenekela, Meda-arawehena, Konegedarakumburepatana, Konegedarakumburehena, Konegedarapatana, Kitullandeeswedduma, Asweddumehena, Puhulhena, Kalugahawelahena, Pallealutwelahena, Hapugahagawahena, Yakdessekumbura, Elakapamullehena, Pahalagedarawattehena, Udutrehena	115	0 5
40	Galbokkepuwakarambekele	3	1 28
41	Henapolapatana	1	2 20
46	Pallealutwela	4	1 10
88	Tittalahena, Hewanidalaketahena, Kalagalaellehena, Naya-arawewatta, Naya-arawehena, Kapulandehena, Kehelhena	56	0 34
96	Udatennewatta	1	1 32
98	Agalahena	4	3 10
99	Algearawehena	0	2 27
100	Kokatiyegommanakele	8	0 16
101	Ellekumburehena	3	3 25
103	Kudugalapatana, Mahayapatana, Meda-arawepatana	52	1 0
104	Kudugalakumbura	1	2 30
115	Kudugalahinnepatana, Maduwattepatana, Godamadepatana, Udawataluwepatana, Gonawetunaelapatana, Kokatiyagommanepatana	522	3 8
115b	Kotagalakele	16	1 17
115c	Do.	7	3 23
120	Miriskotuwehena, Bibulakele, Galgehena, Ellekumburehena, Dehigahakumbura, Ellekumbura	10	1 0
120a	Galgehena	2	2 28
120b	Galgehena and Dehigaha-arawehena	1	3 0
126	Ensalkandurehena	2	2 20
127	Ensalkandurekele	24	1 17
128	Suduhakuruarawa, Dikarawa	2	3 32
129	Wendesikele	11	1 33
129a	Do.	0	2 26
130	Wellasaga-arawa	1	2 8
131	Wendisiwattehena	11	0 10
132	Kapulanepatana	5	2 28
133	Mahabililapatana	38	2 6
		1,518	3 34

and bounded as follows: on the north by T.P. 179,513, Galkandagawapataana (reservation for path), T.Ps. 178,057, 193,462, Batalakotuawatta claimed by Batalakotuawattegedara Huduwa and others, the Yatuwewa-ela, the Kumbukkan-oya, Kalugahawelakumbura claimed by Kurawatuna Siyatu, late Korala, the

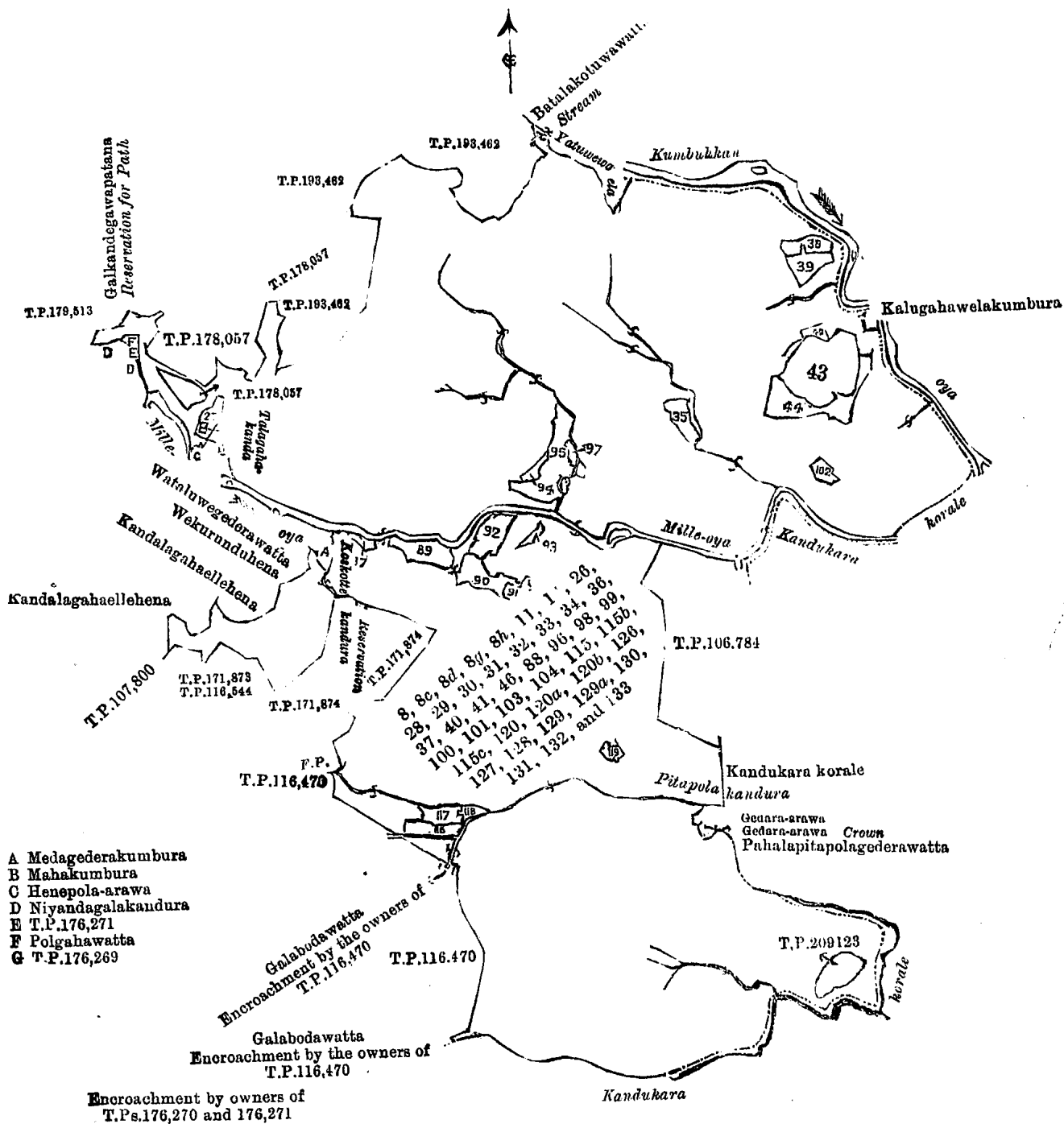
Kumbukkan-oya; on the east by the boundary of the Kandukara korale, T.P. 106,784, the boundary of the Kandukara korale, the Pitapolakandura, Gedara-arawa claimed by Pitapola Pallehenegedara Dingihami Gedara-arawa belonging to the Crown, Pahalapitapolagedarawatta claimed by Pahalapitapolagedara Dingihami and others, the boundary of the Kandukara korale; on the south by the boundary of the Kandukara korale; on the west by Galabodawatta encroachment by the owners of T.P. 116,470, T.P. 116,470 (Galabodawatta), Galabodawatta encroachment by the owners of T.P. 116,470, T.P. 116,470 (Galabodawatta), a foot-path, T.P. 171,874, a reservation, T.P. 171,874, T.Ps. 116,544, 171,873, 107,800, Kandalagahaellehena claimed by D. C. Kotalawala and others, Kandalagahaellehena claimed by D. C. Kotalawala, Wekurunduhena claimed by Arawegedara Kirimenika and another, Wataluwegedarawatta claimed by Wataluwe Mahinta and others, Medagedarakumbura claimed by Panugalarawe Punchi and others, the Kosketekandura, the Milla-oya, the Talagahakandura, Mahakumbura claimed by Kosgollegedara Surangani, Henepola-arawa claimed by ditto, the Milla-oya, the Niyandagalakandura, T. P. 176,271, Polgahawatta encroachment by the owners of T.Ps. 156,270 and 176,271, T.P. 176,269.

NOTE:—The following lots lying within the above boundaries are excluded from this notice, and their aggregate acreage of 90 acres 3 roods and 12 perches is not included in the acreage of 1,518 acres 3 roods and 34 perches given above:—

Preliminary plan 35.

Lot.	Name of Land.	Extent.		
		A.	R.	P.
27	Bogahawatta and Olagantennewatta	2	1	34
35	Konegedarakumbura	3	1	15
38	Udature, Bogahakumbura	2	3	20
39	Mahakumbura, Ellehenekumbura, Pallearawekumbura	4	0	31
42	Agalagedarawatta, Polgasarawewatta	2	0	88
43	Udadeiyannekumbura, Meda-arawa, Yamanilekumbura	18	0	15
44	Kontagedarawatta, Alutwelagedarawatta, Henapela-gedarawatta, Helagedarawatta, Lindewatta, Ampitiye-watta, Pallekumburewatta, Pahalagedarawatta	9	3	8
77	Gedara-arawa	0	1	0
87	Mahabilikumbura	1	0	10
89	Naya-araweswedduma, Liyanagahayata-arawa, Mahabibilekumbura	5	0	27
90	Wataluwekumburewatta, Alutgedarawatta, Karanda-watta, Maduwatthehelagedarawatta	4	3	34
91	Wataluwekumbura	1	3	30
92	Udature, Pallekumbura	4	2	5
93	Parakota-arawa	0	2	35
94	Konekumburawatta	1	0	12
95	Konekumbura, Gangodakumbura, Maduwattekumbura, Udatennekumbura, Gedara-arawa, Ambagahayata-arawa	9	3	35
97	Galgewatta	1	0	8
102	Bulatwatta	1	2	5
116	Galketiarawa, Gedara-arawa	2	2	8
117	Helapitapolawatta	2	2	35
118	Siyambalagaha-arawa	0	2	35
119	Godamadakumbura	1	0	10
—	T.P. 178,057 (portion)	3	2	10
—	T.P. 209,123	4	3	32
		90	3	12

[For Tracing see page 93.]



Scale of 32 Chains to an Inch.

Tenement List.

Situation : Pitakolagama village in Passara korale.

Preliminary plan 35.

Lot.	Name of Land.	Extent.		
		A.	R.	P.
8	Wewehenepatana, Udatennepatana, Horamandiyেকে, Gonawetunaellepatana, Papolagollepatana, Kolongahaellepatana, Bulugahalandekele, and Bulugahalandepatana.	574	0	3
8c	Galkandegawapatana	5	2	22
8d	Niyandegalapatana	3	1	0
8g	Wewehenepatana, Humbasgidikapallepatana	0	3	5

Lot.	Name of Land.	Extent.		
		A.	R.	P.
8h	Weweheuepatana	0	1	0
11	Egodagedarahena	0	2	28
14	Tennekumburehena	1	3	32
26	Olagantennehena, Ellagawahena, Kosgollehena, Bogahawattehena, Ulagantennehena	5	1	28
28	Uda-arawepatana	1	1	32
29	Uda-arawehena	1	1	5
30	Udatennehena	1	0	15
31	Do.	2	0	7
32	Do.	3	2	35
33	Do.	0	2	10
34	Konegedarakumbura	1	0	22
36	Elhenekumbura	1	2	17
37	Yamanilahena, Demodarawattehena, Dunukemaudiye-hena, Ellehenepatana, Ellehenekele, Meda-arawehena, Konegedarakumburepatana, Konegedarakumburehena, Konegedarapatana, Kitullandeeswedduma, Asweddume-hena, Puhulhena, Kalugahawelahena, Pallealutwela-hena, Hapugahagawahena, Yakdessekumbura, Elakapamullehena, Pahalagedarawattehena, Udutuhena	115	0	5
40	Galbokkepuwakarambekele	3	1	28
41	Henapolapatana	1	2	20
46	Pallealutwela	4	1	10
88	Tittagalahena, Hewanidalaketahena, Kalagalaellehena, Naya-arawewatta, Naya-arawehena, Kapulandehena, Kehehena	56	0	34
96	Udatennewatta	1	1	32
98	Agalahena	4	3	10
99	Algearawehena	0	2	27
100	Kokatiyegommanakele	8	0	16
101	Ellekumburehena	3	3	25
103	Kudugalapatana, Mahayapatana, Meda-arawepatana	52	1	0
104	Kudugalakumbura	1	2	30
115	Kudugalahinnepatana, Maduwattepatana, Godamade-patana, Udawataluwepatana, Gonawetunaelapatana, Kokatiyagommanepatana	522	3	8
115b	Kotagalakele	16	1	17
115c	Do.	7	3	23
120	Miriskotuwehena, Bibulakele, Galgehena, Ellekumburehena, Dehigahakumbura, Ellekumbura	10	1	0
120a	Galgehena	2	2	28
120b	Galgehena and Dehigaha-arawehena	1	3	0
126	Ensalkandurehena	2	2	20
127	Ensalkandurekele	24	1	17
128	Suduhakuruarawa, Dikarawa	2	3	32
129	Wendesikele	11	1	33
129a	Do.	0	2	26
130	Wellasaga-arawa	1	2	8
131	Wendisiwattehena	11	0	10
132	Kapulanepatana	5	2	28
133	Mahabililapatana	38	2	6
		1,518	3	34

Lots excluded.

27	Bogahawatta and Olagantennewatta	2	1	34
35	Konegedarakumbura	3	1	15
38	Udature, Bogahakumbura	2	3	20
39	Mahakumbura, Ellehenekumbura, Pallearawekumbura	4	0	31
42	Agalagedarawatta, Polgasarawewatta	2	0	38
43	Udadeiyannekumbura, Meda-arawa, Yamanilekumbura	18	0	15
44	Kontagedarawatta, Alutwelagedarawatta, Henapela-gedarawatta, Helagedarawatta, Lindewatta, Ampitiye-watta, Pallekumburewatta, Pahalagedarawatta	9	3	8
77	Gedara-arawa	1	0	0
87	Mahabibilikumbura	1	0	10
89	Naya-araweaswedduma, Liyanagahayata-arawa, Maha-bibilekumbura	5	0	27
90	Wataluwekumburewatta, Alutgedarawatta, Karanda-watta, Maduwattehelagedarawatta	4	3	34
91	Wataluwekumbura	1	3	30
92	Udature, Pallekumbura	4	2	5
93	Parakota-arawa	0	2	35
94	Konekumburawatta	1	0	12

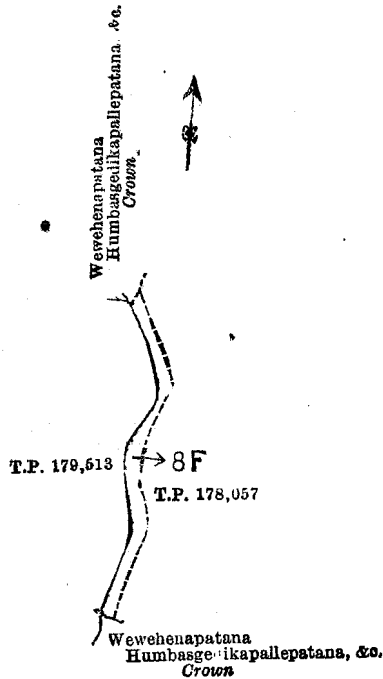
Lot.	Name of Land.	Extent.		
		A.	R.	P.
95	Konekumbura, Gangodakumbura, Maduwattekumbura, Udatenekumbura, Gedaraarawa, Ambagahayata- arawa	9	3	35
97	Galgewatta	1	0	8
102	Bulatwatta ¹	1	2	5
116	Galketiarawa, &c.	2	2	8
117	Helapitapolawatta	2	2	35
118	Siyambalagaha-arawa	0	2	35
119	Godamadakumbura	1	0	10
—	T. P. 178,057 (portion)	3	2	10
—	T. P. 209,123	4	3	32
		90	3	12

IX.

Preliminary plan 35.

Lot.	Name of Land.	Extent.		
		A.	R.	P.
8f	Kirahinnemedapatana	0	2	30

and bounded as follows : on the north by Wewehenapatana, Humbasgedikapallepatana, &c., belonging to the Crown ; on the east by T.P. 178,057 ; on the south by Wewehenapatana, Humbasgedikapallepatana, &c., belonging to the Crown ; on the west by T.P. 179,513.



Scale of 8 Chains to an Inch.

Situation : Pitakolagama village in Passara korale, Badulla.

Preliminary plan 35.

Lot.	Name of Land.	Extent.		
		A.	R.	P.
8f	Kirahinnemedapatana	0	2	30

Surveyor General's Office,
Colombo, January 4, 1906.

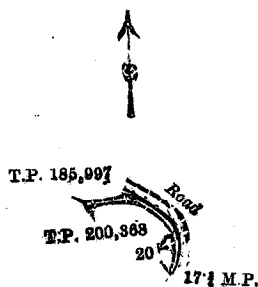
Field sheet M 8
52—60

J. M. B. RIDOUT,
for Surveyor-General.

X.

Lot.	Name of Land.	Extent. A. R. P.
20	Millabeddawatta, &c.	0 0 30

and bounded as follows : on the north by T.P. 185,997 ; on the east and south by a road ; on the west by T.P. 200,368.



Scale of 8 Chains to an Inch.

Situation : Pitakolagama village in Passara korale, Badulla.

Preliminary plan 35.

Lot.	Name of Land.	Extent. A. R. P.
20	Millabeddawatta, &c.	0 0 30

Surveyor-General's Office,
Colombo, January 4, 1906.

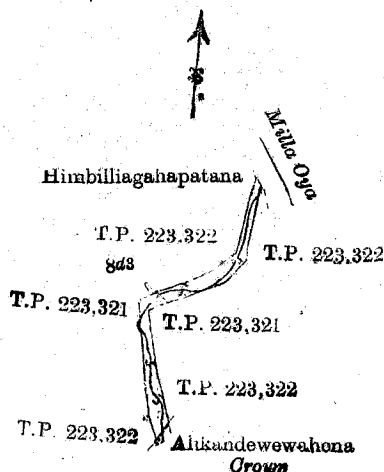
Field sheet M 8
52-60

J. B. M. RIDOUT,
for Surveyor-General.

XI.

Lot.	Name of Land.	Extent. A. R. P.
8d3	Himbiliagahapatana (reservation for footpath)	0 3 8

and bounded as follows : on the north by the Milla-oya ; on the east by T.P. 223,322, T.P. 223,321, T.P. 223,322 ; on the south by Alikandewawahena belonging to the Crown ; on the west by T.P. 223,322, T.P. 223,321, T.P. 223,322, Himbiliagahapatana.



Scale of 8 Chains to an Inch.

Situation : Pitakolagama village in Passara korale, Badulla.

Preliminary plan 35.

Lot.	Name of Land.	Extent. A. R. P.
8d3	Himbiliagahapatana	0 3 8

Surveyor-General's Office,
Colombo, January 4, 1906.

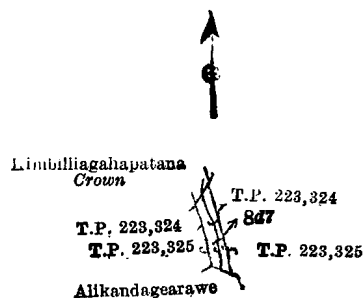
Field sheet M 8
52-60

J. B. M. RIDOUT,
for Surveyor-General.

XII.

Lot.	Name of Land.	Extent. A. R. P.
8d7	Alikandewawahena	0 0 32

and bounded as follows : on the north by Himbiliagahapatana belonging to the Crown ; on the east by T.P. 223,324, T.P. 223,325 ; on the south by Alikandegearawa claimed by Arawegedara Huduwa and others ; on the west by T.P. 223,325, 223,324.



Scale of 8 Chains to an Inch.

Situation : Pitakolagama village in Passara korale, Badulla.

Preliminary plan 35

Lot.	Name of Land.	Extent.		
		A.	R.	P.
8d7	Alikandewawahena	0	0	32

Field sheet M 52—60⁸Surveyor-General's Office,
Colombo, January 4, 1906.

2,360

J. B. M. RIDOUT,
for Surveyor-General.
Uva S. O. 4—1906**Notice under "The Waste Lands Ordinances of 1897, 1899, 1900, and 1903."**

TAKE notice, that unless within three months from the 9th day of February, 1906, the persons, if any, who claim any interest in the lands hereinafter mentioned or in any one or more of such lands, make claim in person or in writing to the said lands or any of them or to some interest therein to W. E. Wait, Esq., Special Officer appointed under section 28 of "The Waste Lands Ordinances, 1897, 1899, 1900, and 1903," at his office at Hill House, Mutwal, Colombo :

Such Special Officer, in pursuance of the powers vested in him by the said Ordinances, will declare by writing under his hand that the said lands or such of them, as to which no claim has been made, are the property of the Crown.

W. E. WAIT,
Special Officer.*Description of the Lands referred to.*

The following lots situated in the village of Udawelmulla in the West Giruwa pattu of the Hambantota District, in the Southern Province, as described in the annexed certified tracing :—

Preliminary plan 136.

Lot.	Name of Land.	Extent.		
		A.	R.	P.
6	Kirinugehena, Marawahena, Dekandehena, Bogahahena, Gangagawahena, Kattadiyagewattehena, Polwatugodawattagawahena, Kattadiyagewattehena, Bogahahena, Dangahawattehena, Galendehena, Komegawahena, Sapugahagawakoratuwa, Bogahawattehena, Peellagawawattehena, Komehena, Kirivanamullewattagawahena, Paranawattagawahena, Mugunamullawattagawahena, Ettahinnewattagawahena, Dehigahahena, Tumanhandiyahena, &c.	...	184	2 4
13	Udahakoratuwa, Nethulgahawatta	...	2	2 29
26	Pasgodawattahena	...	2	2 13
			<u>189</u>	<u>3 6</u>

and bounded as follows : on the north by the village limit of Hingurukanda, Annakkawatta claimed by Don Davith Senarat Karunayaka and others, Dangahawatta claimed by Atukorale Adirian Appu, Telembagahawatta claimed by Karalahinge Baba, Dangahawatta claimed by Atukorale Adirian Appu, Annakkawatta claimed by Don Davith Senarat Karunayaka and others, Dolagawawatta claimed by Don Davith Senarat Karunayaka and others, Kattadiyagewatta claimed by Karalahinge Bagida, Dolagawawatta claimed by Don Davith Senarat Karunayaka and others, a footpath, the Hingurukandadola, Kurundukattiyagawakumbura claimed by Don Davith Senarat Karunayaka and others, the village limit of Hingurukanda, Kalugahawatta claimed by Don Davith Senarat Karunayaka and others, Erawgahawatta claimed by Karunayakage Don Yanis and others, Bogahawattakella claimed by Atukorale Adirian Appu, Bogahawatta claimed by ditto, Udawatta claimed by ditto, Erawgahawatta claimed by Karunayakage Don Yanis and others, the village limit of Hingurukanda, the village limit of Alupotdeniya ; on the east by the village limit of Alupotdeniya, the village limit of Siyambalamure ; on the south by the village limit of Siyambalamure, the Urubokka-oya,

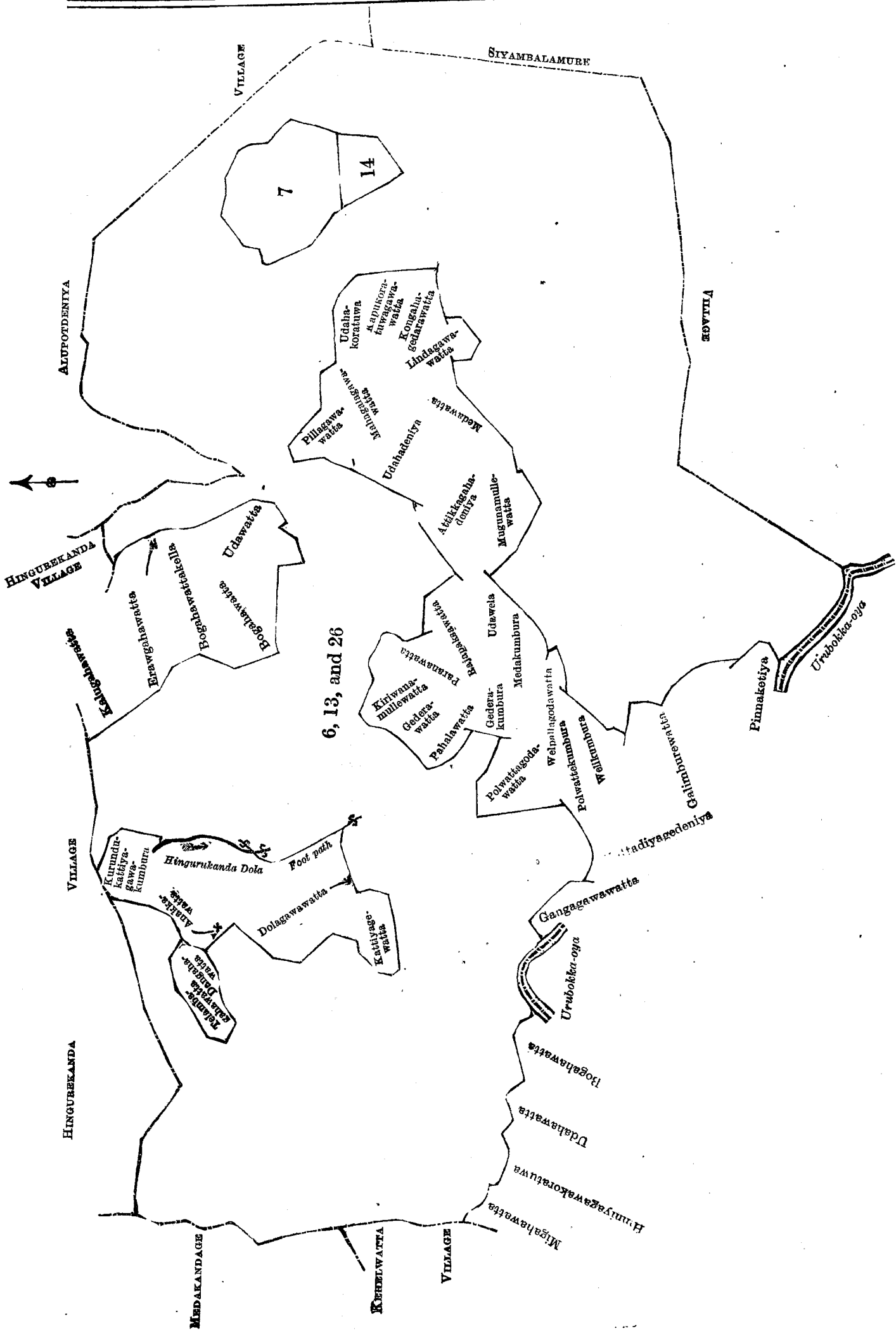
Pinnaketiya claimed by Wiratunge Sinchohamy, Galimburewatta claimed by Don Davith Senarat Karunayaka, Welikumbura claimed by Don Davith Samarasinha and others, Welpallagodawatta claimed by Karunayakage Abaranhamy and others, Medakumbura claimed by C. A. Wirasinha and others, Udawela claimed by Senarat Sepala, Mugunamullewatta claimed by Don Davith Senarat Karunayaka and others, Medawatta claimed by ditto, Lindagawawatta claimed by Karunayakage Don Yanis and others, Kongalagedarawatta claimed by Karunayakage Hinhamy and others, Kapukoratuwagawawatta claimed by Atukoralage Adirian Appu, Udahakoratuwa claimed by Karunayakage Hinhamy and others, Mahagalagawawatta claimed by Don Bastian Ekanayaka, Pillagawawatta claimed by ditto, Udahadeniya claimed by Karunayakage Loku Etana and others, Attikkagahadeniya claimed by Agampodige Yanittuwa and others, Rajapaksawatta claimed by Karunayakage Tinohamy, Paranawatta claimed by ditto, Kiriwananullewatta claimed by Don Davith Senarat Karunayaka, Gedarawatta claimed by Karunayakage Abaranhamy and others, Pahalawatta claimed by Karunayakage Abaranhamy and others, Gedarakumbura claimed by Don Davith Senarat Karunayaka and others, Polwattagodawatta claimed by Karunayakage Don Yanis and others, Polwattekumbura claimed by Don Bastian Muttukumaru, Kattadiyagedeniya claimed by Don Davith Senarat Karunayaka, Gangagawawatta claimed by Korawige Dowan and others, the Urubokka-oya, Bogahawatta claimed by Mirinchige Don Allis and others, Udahawatta claimed by Malawige Allis and others, Himiyagawakoratuwa claimed by ditto, Migahawatta claimed by Mirinchige Don Allis and others; on the west by the village limit of Kehelyatta, the village limit of Medakanda.

NOTE :—The following lots lying within the above boundaries are excluded from this notice, and their aggregate acreage of 6 acres 2 roods and 18 perches is not included in the acreage of 189 acres 3 roods and 6 perches given above :—

Preliminary plan 136.

Lot.	Name of Land.	Extent.		
		A.	R.	P.
7	Nayawadinagalagawawatta, Rukattanagahawatta	5	1	0
14	Nayawadinagalagawawatta	1	1	18
		<u>6</u>	<u>2</u>	<u>18</u>

[For Tracing see page 99.]



Sale of 8 Chains to an Inch.

Situation : Udawelmulla village in West Giruwa pattu.

Preliminary plan 136.

Lot.	Name of Land.	Extent.		
		A.	R.	P.
6	Kirinugehena, Marawehena, Dekandehena, Bogahahena, Gangagawahena, Kattadiyagewattehena, Polwatugodawattagawahena, Kattadiyagewattehena, Bogahahena, Dangahawattehena, Galendehena, Komegawahena, Sapugahagawakoratuwa, Bogahawattehena, Peellagawawattehena, Komehena, Kiriwanamullewattagawahena, Paranawattagawahena, Mugunamullawattagawahena, Etahinnewattagawahena, Dehigahahena, Tummanhandiyahena, &c.	184	2	4
13	Udahakoratuwa, Nethulgahawatta	2	2	29
26	Pasgodawattahena	2	2	13
		189	3	6

Lots excluded.

Preliminary plan 136.

Lot.	Name of Land.	Extent.		
		A.	R.	P.
7	Nayawadinagalagawawatta, Rukattanagahawatta	5	1	0
14	Nayawadinagalagawawatta	1	1	18
		6	2	18

Sheets O 15 and O 15
7-15 and O 8-16

Surveyor-General's Office,
Colombo, January 4, 1906.
2,361

J. B. M. RIDOUT,
for Surveyor-General.
Hambantota S. O. 1—1906

Notice under "The Waste Lands Ordinances of 1897, 1899, 1900, and 1903."

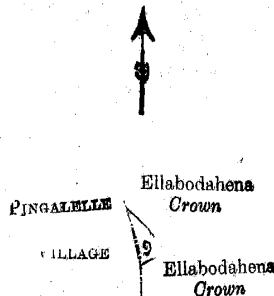
TAKE notice, that unless within three months from the 9th day of February, 1906, the persons, if any, who claim any interest in the land hereinafter mentioned, make claim in person or in writing to the said land or to some interest therein to H. O. Fox, Esq., Special Officer appointed under section 28 of "The Waste Lands Ordinances of 1897, 1899, 1900, and 1903," at his office at Hill House, Mutwal, Colombo :

Such Special Officer, in pursuance of the powers vested in him by the said Ordinances, will declare by writing under his hand that the said land, to which no claim has been made, is the property of the Crown.

H. O. Fox,
Special Officer.

Description of the Land referred to.

The land commonly called or known as Ellabodawatta, situated in the village of Galpotukanda in the West Giruwa pattu of the Hambantota District, in the Southern Province, containing in extent 21 perches, shown as lot 9 in preliminary plan 146 and in the annexed certified tracing therefrom, and bounded as follows : on the north, east, and south by Ellabodahena belonging to the Crown ; on the west by the village limit of Pingallelle.



Scale of 8 Chains to an Inch.

Preliminary plan 146.

Situation : Galpotukanda village in West Giruwa pattu.

Lot.	Name of Land.	Extent.		
		A.	R.	P.
9	Ellabodawatta	0	0	21

Surveyor-General's Office,
Colombo, December 21, 1905.
2,362

Sheet O 15
22-30

J. B. M. RIDOUT,
for Surveyor-General.
Hambantota, S.O. 2—1906

Notice under "The Waste Lands Ordinances of 1897, 1899, 1900, and 1903."

TAKE notice, that unless within three months from the 9th day of February, 1906, the persons, if any, who claim any interest in the lands hereinafter mentioned or in any one or more of such lands, make claim in person or in writing to the said lands or any of them or to some interest therein to H. O. Fox, Esq., Special Officer appointed under section 28 of "The Waste Lands Ordinances, 1897, 1899, 1900, and 1903," at his office at Hill House, Mutwal, Colombo :

Such Special Officer, in pursuance of the powers vested in him by the said Ordinances, will declare by writing under his hand that the said lands or such of them, as to which no claim has been made, are the property of the Crown.

H. O. Fox,
Special Officer.

Description of the Lands referred to.

The following lots situated in the village of Katuwana Bentenna, in the West Giruwa pattu of the Hambantota District, in the Southern Province, as described in the annexed certified tracings :—

I.

Preliminary plan 150.

Lot.	Name of Land.	Extent.		
		A.	R.	P.
1 ..	Maha-aremaditta ..	0	0	33
6 ..	Rukgahadolahena, Ehelagahahena, Kalugoda, Ittekuru-hena, Miyanakola-arehena, Puhulhena, Bandarakapuhena, Dangahahena, Bimbirigaharuppe, Dambehena, Talagaharuppe, Elukurehena, Mahadolahena, Kurulokehena, Tenneudamandiya, Ushumbahagawahena, Embuldodangahahena, Hompolapittaniya, Maragahawattehena, Lindagawagodella, Lindagawahena, Diddeniyatmaga, Balappuhamigehena <i>alias</i> Dangahahena, Lindagahawatta ..	238	3	30
		<u>239</u>	<u>0</u>	<u>23</u>

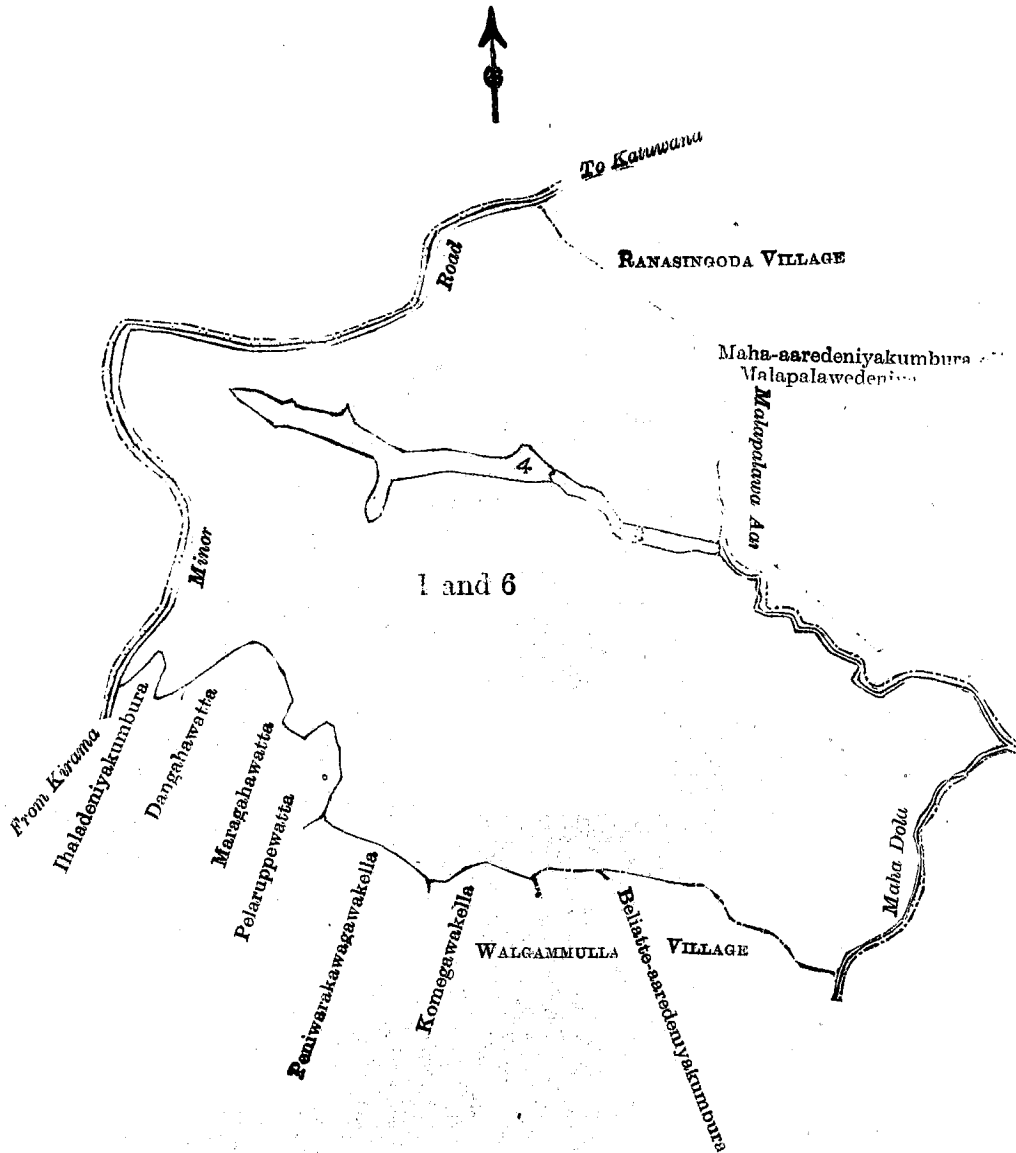
and bounded as follows: on the north by the minor road from Kirama to Katuwana, the village limit of Ranasingoda; on the east by Maha-aredeniyekumbura *alias* Malapalawedeniya claimed by Samaras in Gunawardana Liyanage Girigoris, Police Officer, the Malapalawear, the Diddeniya-aar, the Mahadola; on the south by the village limit of Walgammulla, Beliatte-aredeniyakumbura claimed by Lokuliyana Jayanhamy, the village limit of Walgammulla, Komegawakella claimed by Wickramasinarachchige Babune, Peniwarakawagawakella claimed by Hatara Sinappu Don David, Pelaruppewatta claimed by Lokuliyana Allis Appu and others, Maragahawatta claimed by Kariwila Kandege Andris Appu and others, Dangahawatta claimed by Lokuliyana Heen Appu, Ihaladeniyakumbura claimed by Lokuliyana Jayanhamy and others; on the west by the minor road from Kirama to Katuwana.

NOTE.—The following lots lying within the above boundaries are excluded from this notice, and their aggregate acreage of 6 acres and 1 rood is not included in the acreage of 239 acres and 23 perches given above:—

Preliminary plan 150.

Lot.	Name of Land.	Extent.		
		A.	R.	P.
3 ..	Diddeniya ..	1	2	4
4 ..	Diddeniyakumbura ..	4	2	36
		<u>6</u>	<u>1</u>	<u>0</u>

[For Tracing see page 102.]



Scale of 16 Chains to an Inch.

Situation : Katuwana-Bintenna village in West Giruwa pattu.

Preliminary plan 150.

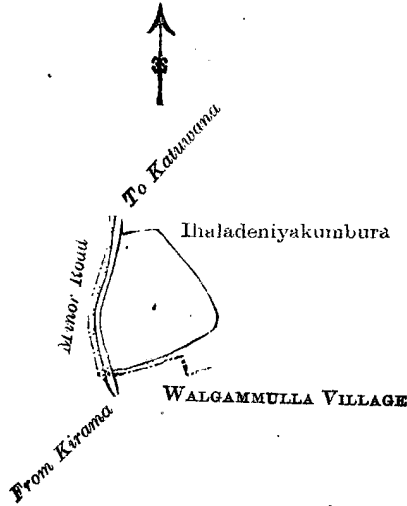
Lot.	Name of Land.	Extent. A. R. P.
1	Maha-aremaditta	0 0 33
6	Rukgahadolahena, Ehelagahahena, Kalugoda, Ittekuru-hena, Miyanakola-arahena, Puhulhena, Bandarakapu-hena, Dangahahena, Bimbirigaharuppe, Dambehena, Talagaharuppe, Elukurehena, Mahadolahena, Kuru-lokehena, Tenneudamandiya, Ushumbahagawahena, Embuldodangahahena, Hompolapittaniya, Maragaha-wattehena, Lindagawagodella, Lindagawahena, Did-deniyeatmaga, Balappuhamigehena <i>alias</i> Dangaha-hena, Lindagahawatta	238 3 30
		239 0 23
<i>Lots excluded.</i>		
3	Diddeniya	1 2 4
4	Diddeniyakumbura	4 2 36
		6 1 0

II.

Preliminary plan 150.

Lot.	Name of Land.	Extent. A. R. P.
7	Medagodahena	2 0 26

and bounded as follows : on the north and east by Ihaladeniyakumbura claimed by Lokuliyana Jayanhamy and others ; on the south by the village limit of Walgammulla ; on the west by the minor road from Kirama to Katuwana.



Scale of 8 Chains to an Inch.

Situation : Katuwana-Bintenna village in West Giruwa pattu.

Preliminary plan 150.

Lot.	Name of Land.	Extent. A. R. P.
7	Medagodahena	2 0 26

Surveyor-General's Office,
Colombo, January 4, 1906.

Sheet O 15
23—31

J. B. M. RIDOUT,
for Surveyor-General.

2,363

Hambantota S. O. 3—1906

Notice under "The Waste Lands Ordinances of 1897, 1899, 1900, and 1903."

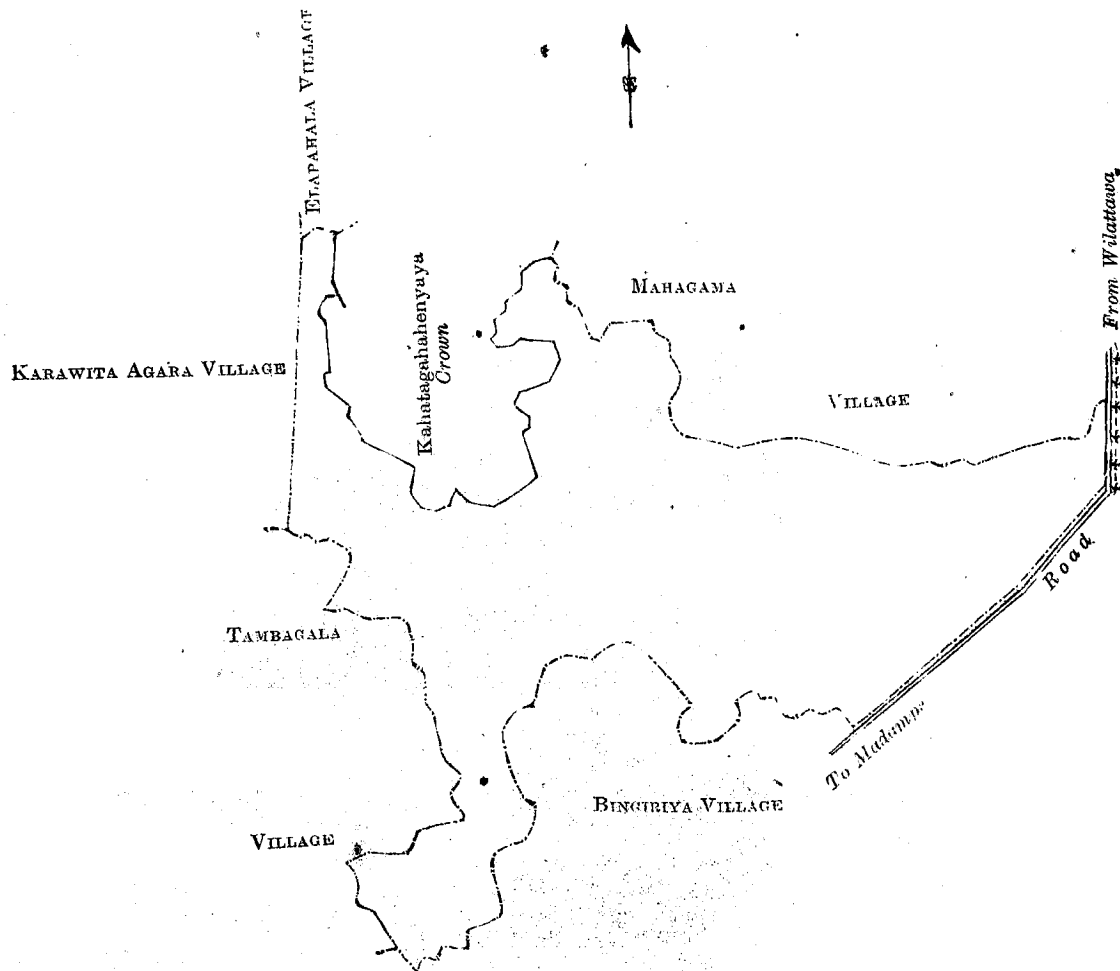
TAKE notice, that unless within three months from the 9th day of February, 1906, the persons, if any, who claim any interest in the land hereinafter mentioned, make claim in person or in writing to the said land or to some interest therein to H. O. Fox, Esq., Special Officer appointed under section 28 of "The Waste Lands Ordinances, 1897, 1899, 1900, and 1903," at his office at Hill House, Mutwal, Colombo :

Such Special Officer, in pursuance of the powers vested in him by the said Ordinances, will declare by writing under his hand that the said land, to which no claim has been made, is the property of the Crown.

H. O. Fox,
Special Officer.

Description of the Land referred to.

The land commonly called or known as Pyrandawamukalana (P.P. 1,380/7,256), situated in the village of Pyrandawa in the Yagam pattuwa of the Central Pitigal korale of the Chilaw District, in the North-Western Province, containing in extent 747 acres and 3 roods, shown as lot 4 in preliminary plan No. 76 and in the annexed certified tracing therefrom, and bounded as follows : on the north by the village limit of Elapahala, Kahatagahenyaya claimed by the Crown, the village limit of Mahagama ; on the east by the road from Vilattawa to Madampe ; on the south by the village limit of Bingiriya ; on the west by the village limit of Tambagala, the village limit of Karawita-agara.



Scale of 32 Chains to an Inch.

Situation: Pyranduwa village in Central Pitigal korale.

Preliminary plan 76.

Lot.	Name of Land.	Extent. A. R. P.
4	Pyrandawamukalana (P.P. 1,380/7,256)	747 3 0
	Sheets I. ¹¹ 6-14, I. ¹¹ 7-15, and ¹¹ 23-31	

Surveyor-General's Office,
Colombo, December 21, 1905.

2,364

J. M. B. RIDOUT,
for Surveyor-General.
Chilaw S. O. 1—1906