

# Ceylon Government Gazette

Published by Authority.

No. 6,104—FRIDAY, FEBRUARY 16, 1906.

PART I.—General: Minutes, Proclamations, Appointments, and General Government Notifications.  
 PART II.—Legal and Judicial.  
 PART III.—Provincial Administration.  
 PART IV.—Land Settlement.  
 PART V.—Mercantile, Marine, Municipal, Local, &c.

*Separate paging is given to each Part in order that it may be filed separately.*

## Part IV.—Land Settlement.

	PAGE	PAGE
Final Orders .. .. .	105	Preliminary Notices .. 113

### FINAL ORDERS.

**Order under Section 4, Sub-section (1), of "The Waste Lands Ordinances of 1897, 1899, 1900, and 1903," declaring Land to be Crown Property.**

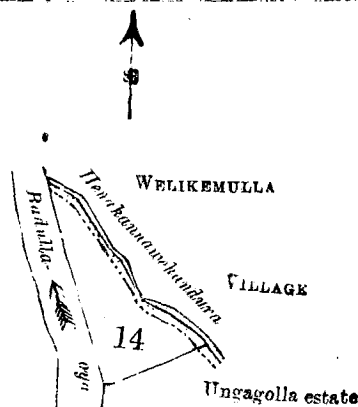
In the matter of the land commonly called or known as Hapugaspitiyehena, situate in the village of Watugedara East in the Bogoda korale of the Yatikinda division, in the Province of Uva, and of "The Waste Lands Ordinances of 1897, 1899, 1900, and 1903."

**W**HEREAS in pursuance of section 1 of the said Ordinances it was duly notified on the 7th day of April, One thousand Nine hundred and Five, that if no claim to the land commonly called or known as Hapugaspitiyehena, situate in the village of Watugedara East in the Bogoda korale of the Yatikinda division, in the Province of Uva, containing in extent 2 acres and 22 perches, and shown as lot 14 in preliminary plan No. 96 and in the annexed certified tracing therefrom, was made to the Special Officer appointed under section 28 of the said Ordinances within the period of three months from the date specified in such notice, such land would be deemed the property of the Crown and dealt with on account of the Crown (*vide* Notice No. 2,165):

And whereas Mr. C. C. Forster of Unugalla estate, Badulla, made claim thereto, and whereas the said claimant has withdrawn his claim to the said land, I, John George Fraser, Special Officer appointed under section 28 of the said Ordinances, under and by virtue of the powers vested in me in that behalf by section 4 of the said Ordinances, do hereby on this 9th day of December, 1905, order and declare, under section 4, sub-section (1), of the said Ordinances, that the said land, as more fully described herein below, is the property of the Crown.

*Description of the Land referred to.*

The land commonly called or known as Hapugasptiyehena, situate in the village of Watugedara East in the Bogoda korale of the Yatikinda division, in the Province of Uva, containing in extent 2 acres and 22 perches, shown as lot 14 in preliminary plan No. 96 and in the annexed certified tracing therefrom, and bounded



Scale of 8 Chains to an Inch.

Situation: Watugedara (East) village in Yatikinda division of Bogoda korale.

Lot.	Name of Land.	Extent.
14	Hapugasptiyehena	2 0 22
Surveyor-General's Office, Colombo, January 25, 1905.		J. B. M. RIDOUT, for Surveyor-General.
Preliminary plan 96.		
Sheet M. 7 54—62		

as follows: on the north by the Henakannawekandura along the village limit of Welikemulla, on the east by the Henakannawekandura along the village limit of Welikemulla, on the south by Ungagolla estate claimed by Messrs. Lambert Bayley, and on the west by the Badulla-oya.

J. G. FRASER,  
Special Officer.

December 9, 1905.

Uva S. O. 859

**Order under Section 4, Sub-section (1), of "The Waste Lands Ordinances of 1897, 1899, 1900, and 1903,"  
declaring Lands to be Crown Property.**

In the matter of the lands commonly called or known as Mapakota and Mapakotahena, situate in the village of Watugedara East in the Bogoda korale of the Yatikinda division, in the Province of Uva, and of "The Waste Lands Ordinances of 1897, 1899, 1900, and 1903."

**W**HEREAS in pursuance of section 1 of the said Ordinances it was duly notified on the 7th day of April, One thousand Nine hundred and Five, that if no claim to the lands commonly called or known as Mapakota and Mapakotahena, situate in the village of Watugedara East in the Bogoda korale of the Yatikinda division, in the Province of Uva, containing in extent 27 acres and 4 perches, and shown as lots 3a, 4, and 5 in preliminary plan No. 96 and in the annexed certified tracing therefrom, was made to the Special Officer appointed under section 28 of the said Ordinances within the period of three months from the date specified in such notice, such lands would be deemed the property of the Crown and dealt with on account of the Crown (vide Notice No. 2,165):

And whereas (1) Bakinigollegedara Kuma, (2) Bakinigollegedara Appuhamy, (3) Bakinigollegedara Ungurala, (4) Embilaweltenne Appuhamy, (5) Karalinawaaslaye Carolis Waas, (6) Mapokotegedara Deneshamy, (7) Bakinigolle Kammale Huduhamy, (8) Bakinigolle Kammale Punchi Naide, (9) Dimbulgahakumbura Mutumenika, all of Watugedara East, made claim thereto; and whereas the said claimants have withdrawn their claims to the said lands, I, John George Fraser, Special Officer appointed under section 28 of the said Ordinances, under and by virtue of the powers vested in me in that behalf by section 4 of the said Ordinances, do hereby on this 20th day of December, 1905, order and declare, under section 4, sub-section (1), of the said Ordinances, that the said lands, as more fully described herein below, are the property of the Crown.

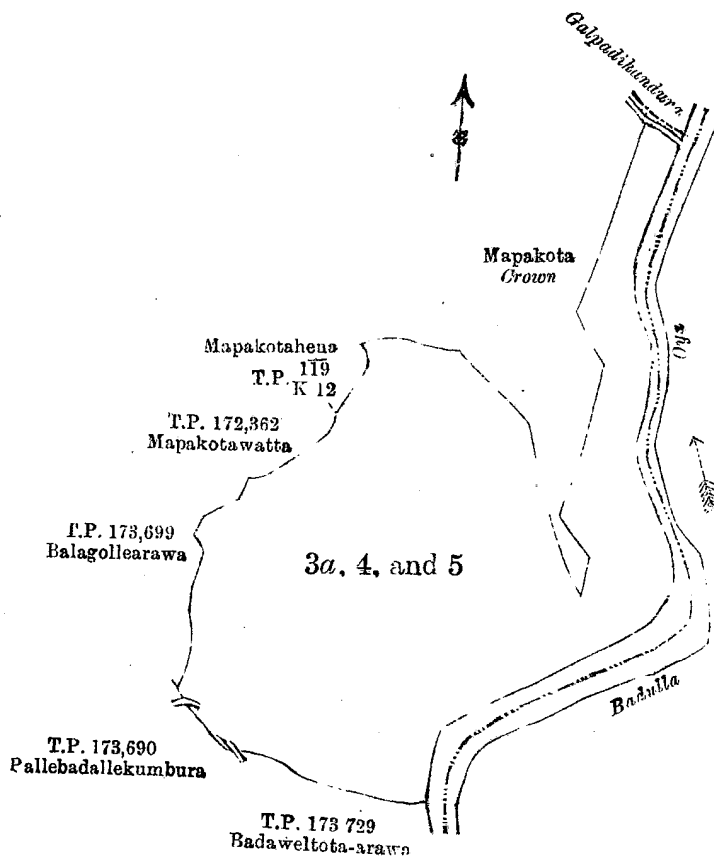
*Description of the Lands referred to.*

The following lots situated in the village of Watugedara East in the Bogoda korale of the Yatikinda division, in the Province of Uva, as described in the annexed certified tracing :—

Preliminary plan 96.

Lot.	Name of Land.	Extent.		
		A.	R.	P.
3a	Mapakota	5	1	20
4	Do.	20	3	2
5	Mapakotahena	0	3	22
		27	0	4

and bounded as follows : on the north by Mapakota belonging to the Crown, the Galpadikandura ; on the



Scale of 8 Chains to an Inch.

Situation: Watugedera (East) village in Yatikinda division of Bogoda korale

Preliminary plan 96.

Lot.	Name of Land.	Extent.		
		A.	R.	P.
3a	Mapakota	5	1	20
4	Do.	20	3	2
5	Mapakotahena	0	3	22
		27	0	4

Sheets M<sub>53</sub><sup>7</sup>-61 and M<sub>54</sub><sup>1</sup>-62

Surveyor-Generals's Office,  
Colombo, December 11, 1905.

J. B. M. RIDOUT,  
for Surveyor-General.

east by the Badulla-oya ; on the south by Badaweltota-arawa (T.P. 173,729), Pallebadallekumbura (T.P. 173,690) ; on the west by Balagollearawa (T.P. 173,699), Mapakotawatta (T.P. 172,362), Mapakotahena claimed by E. Wannaku ( P.P. 119:K 12).

J. G. FRASER,  
Special Officer

December 20, 1905.  
Uva S. O. 860

*Tangalla District Court, Reference No. 3.***Reference under Section 5 of "The Waste Lands Ordinances of 1897, 1899, 1900, and 1903."**

In the matter of the block of lands commonly called and known as Walakoggalla, Karangahayaya, Wiragahayaya, and Palugaswalayaya, situate in the village of Walakoggalla in the Magam pattu of the Hambantota District, in the Southern Province, and of "The Waste Lands Ordinances of 1897, 1899, 1900, and 1903."

**T**HE notice required by section 1 of the said Ordinances having been duly given on the 3rd day of May, 1901, and published in the *Government Gazette* of the 2nd day of May, 1901, in respect of the block of lands commonly called and known as Walakoggalla, Karangahayaya, Wiragahayaya, and Palugaswalayaya, situated in the village of Walakoggalla in the Magam pattu of the Hambantota District, in the Southern Province, and bounded as follows: on the north by the village limit of Godakoggala and Koggalamukalana; on the east by the minor road from Ambalantota to Koggalla; on the south by the Karagaha-ara; on the west by the Karagaha-ara; and containing in extent 255 acres (*vide* Notice No. 662): and a claim having been made thereto by the persons mentioned in the annexed list marked A, and due inquiry having been made by me, John George Fraser, Special Officer appointed under section 28 of the said Ordinances, into the said claim; and whereas I do not admit the said claim of the said claimants, and have failed to enter into any agreement with the said claimants in respect thereof, such claim is therefore referred by me, under the powers vested in me by sections 5 and 6 of the said Ordinances, to the District Judge of Tangalla.

August, 22, 1903.

J. G. FRASER,  
Special Officer.

*List A referred to.*

(1) Lorens Mendis Wijesiriwardana Wickramanayaka of Katukurunda in Galle District, (2) T. D. S. Amarasuriya of Unawatuna in Galle District, (3) Nanayakkaramage Don Tiadoris Appuhami of Hinatigala in Galle District, (4) Hapuhennedige Karonchihami of Gandara in the Matara District, (5) Jasinha Babanis de Silva of Wauwa in Dondra of the Matara District, (6) Jasing de Silva Rajapaksa, Police Officer of Wanduruppa in the Hambantota District, (7) Dorchy Mendis Karunaratna Hamine of Kosgoda in Galle District.

In the Supreme Court of the Island of Ceylon.

L. M. W. Wickramanayaka and others ..... Claimants, Plaintiffs.  
Hapuhennedige Karonchi Hami ..... 4th Claimant, Appellant.

Against

The Assistant Government Agent, Hambantota ..... Defendant, Respondent.

Reference action No. 3.

District Court of Tangalla.

This cause coming on for hearing and determination on this day upon an appeal preferred by the plaintiffs before the Hon. Mr. Henry Lorenz Wendt, Justice, and the Hon. Mr. Joseph Grenier, Acting Justice of this Court, in the presence of counsel for the appellants and the respondent:

It is considered and adjudged that the decree made in this action by the District Court of Tangalla and dated the 15th day of May, 1905, be and the same is hereby affirmed, no reasons to the contrary appearing to this court.

And it is further ordered and decreed that the appellant do pay the respondent's taxed costs of this appeal.

Witness the Hon. Sir Charles Peter Layard, Knight, Chief Justice at Colombo, the Second day of October, in the year of our Lord One thousand Nine hundred and Five, and of Our Reign the Fifth.

G. GRENIER,  
Registrar.

*Decree.*

In the District Court of Tangalla.

(1) Lorens Mendis Wijesiriwardana Wickramanayaka of Katukurunda, (2) T. D. S. Amarasuriya of Unawatuna, (3) Nanayakkaramage Don Tiadoris Appuhami of Unawatuna, (4) Hapuhennedige Karonchihami of Gandara, (5) Jasinha Babanis de Silva of Dondra, (6) Jasing de Silva Rajapaksa of Wanduruppa, (7) Dorchy Mendis Karunaratna Hamine of Kosgoda ..... Plaintiffs.

Reference No. 3.

Vs

A. C. Allnutt, Assistant Government Agent of Hambantota ..... Defendant.

**T**HIS action coming on for final disposal before L. W. C. Schrader, Esq., District Judge of Tangalla, on the 15th day of May, 1905, in the presence of Mr. W. Jayawickrema for 4th plaintiff and Crown Counsel Fernando on the part of the defendant: It is ordered and decreed that the plaintiffs' action be and the same is hereby dismissed.

And it is further ordered that the said 4th plaintiff do pay to the said defendant his costs of this action as taxed by the officer of the court.

L. W. C. SCHRADER,  
District Judge.

The 15th day of May, 1905.

True copy:  
V. R. MOLDRICH,  
Secretary, District Court, Tangalla

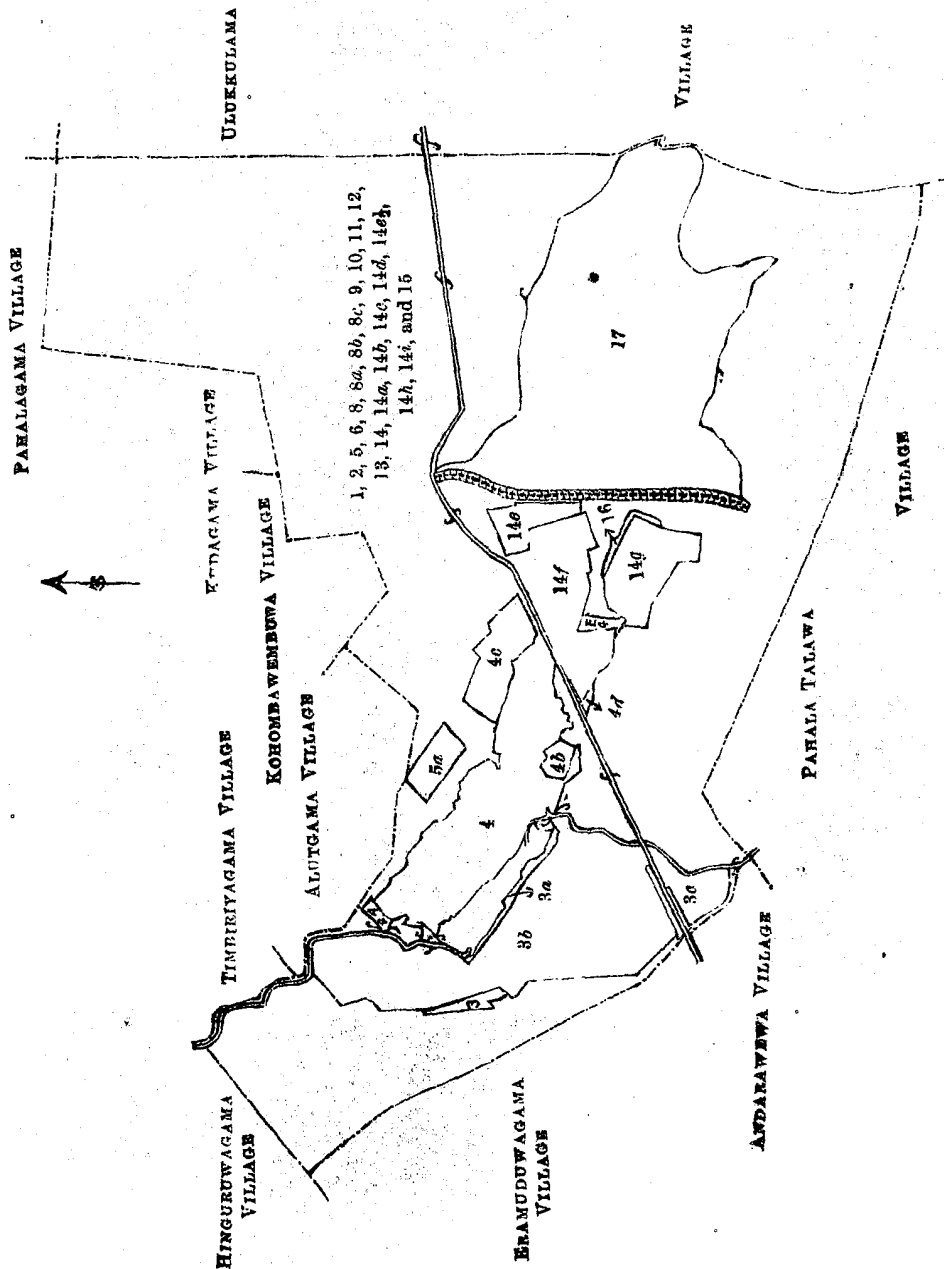
**Order under Section 2 of "The Waste Lands Ordinances of 1897, 1899, 1900, and 1903," declaring Lands to be Crown Property.**

In the matter of the lands commonly called or known as Mahabulankulamakele, Mahabulankulamahena, Mahabulankulamakekkarahena, Dangahagodella, Mahabulankulamawekandapaulakele (P.P. 2,387/7,434 and P.P. 2,566/8,067), Ambagahakele (P.P. 2,600/8,201, 8,202, and 8,203, Ehetugahawela (P.P. 2,566/8,066), and Mahabulankulamaparawatta, situate in the village of Maha Bulankulama in the Nuwaragam tulana of the Nuwaragam korale of the Nuwaragampalata, in the North-Central Province, and of "The Waste Lands Ordinances of 1897, 1899, 1900, and 1903."

THE notice required by section 1 of "The Waste Lands Ordinances of 1897, 1899, 1900, and 1903," having been duly published in manner prescribed by that section in respect of the above-named lands (*vide* Notice No. 2,316), and no claim having been made to the said lands or to any interest therein within the period of three months from the date specified in the said notice, I, John George Fraser, Special Officer appointed under section 28 of the said Ordinances, under and by virtue of the powers vested in me in that behalf by section 2 of the said Ordinances, do hereby on this 30th day of December, 1905, order and declare that the said lands, as more fully described herein below, situate in the village of Maha Bulankulama in the Nuwaragam tulana of the Nuwaragam korale of the Nuwaragampalata, in the North-Central Province, and shown as lots 1, 2, 5, 6, 8a, 8b, 8c, 9, 10, 11, 12, 13, 14, 14a, 14b, 14c, 14d, 14e, 14f, 14g, 14h, 14i, and 15 in the annexed certified tracing therefrom, and containing in extent 906 acres 1 rood and 34 perches, are the property of the Crown.

*Description of the Lands referred to.*

The following lots situated in the village of Maha Bulankulama in the Nuwaragam tulana of the Nuwara-



Scale of 32 Chains to an Inch.

Situation: Maha Bulankulama village in Nuwaragam tulana of Nuwaragam korale.

Tenement List.

Preliminary plan 310.

Lot.	Name of Land.	Extent.		
		A.	R.	P.
1	Mahabulankulamakele	101	3	5
2	Mahabulankulamahena	3	3	28
5	Mahabulankulameakkarahena	1	1	8
6	Dangahagodella	1	2	16
8	Mahabulankulamakele	423	1	25
8a	Do.	1	2	5
8b	Do.	1	1	25
8c	Do.	10	0	25
9	Mahabulankulamahena	13	3	0
10	Do.	9	2	5
11	Do.	2	1	25
12	Do.	16	0	25
13	Do.	7	0	32
14	Mahabulankulamakele	286	3	35
14a	Do.	8	2	0
14b	Do.	6	0	25
14c	Do.	0	0	33
14d	Do.	0	1	0
14e½	Mahabulankulamawekandapaulakele (P.P. 2,387/7,434 and P.P. 2,566/8,067)	1	2	19
14h	Ambagahakele (P.P. 2,600/8,201, 8,202, & 8,203)	6	2	38
14i	Ehetugahawela (P.P. 2,566/8,066)	1	0	30
15	Mahabulankulamaparawatta	0	2	30
		906	1	34

Lots excluded.

3	Mahabulankulama-akkarawela	2	1	15
3a	Do.	1	3	25
3b	Mahabulankulamakele (T.Ps. 169,346, 154,286, 149,081, 149,080, 137,856, and 191,889)	88	2	31
3c	Mahabulankulamakele (T.P. 187,661)	8	1	2
4	Mahawela and Dangaswela	63	3	25
4a	Palugahakumbura (T.P. 159,776)	1	0	30
4b	Dangaswelapahala (T.P. 172,684)	2	1	31
4c	Dangaswelaihala (T.Ps. 173,971, 151,498, 193,024, and 197,970)	14	0	4
4d	Mahawela and Dangaswela	0	3	5
4e	Do.	1	1	16
5a	Atdanduwabima (P.P. 1,178/3,499)	7	0	23
14e	Mahabulankulamawekandapaulakele (P.P. 2,387/7,435 and P.P. 2,566/8,064, 8,065)	7	3	8
14f	Mahabulankulamakele (T.Ps. 210,211, 135,365, 135,370, 135,364, 135,363, 210,212, 159,775, and 216,876)	27	0	19
14g	Migodawilakele (T.Ps. 186,896, 220,225, 220,903, 192,095, and 154,226)	17	3	17
16	Godahenawewakumbura	1	1	38
17	Mahabulankulamawewa	175	2	10
		421	3	19

Sheets F 8 & F 8  
23-31 & F 24-32

gam korale of the Nuwaragampalata, in the North-Central Province, as described in the annexed certified tracing :—

## Preliminary plan 310.

Lot.	Name of Land.	Extent.		
		A.	R.	P.
1	Mahabulankulamakele	101	3	5
2	Mahabulankulamahena	3	3	28
5	Mahabulankulameakkarahena	1	1	8
6	Dangahagodella	1	2	16
8	Mahabulankulamakele	423	1	25
8a	Do.	1	2	5
8b	Do.	1	1	25
8c	Do.	10	0	25
9	Mahabulankulamahena	13	3	0
10	Do.	9	2	5
11	Do.	2	1	25
12	Do.	16	0	25
13	Do.	7	0	32
14	Mahabulankulamakele	286	3	35
14a	Do.	8	2	0
14b	Do.	6	0	25
14c	Do.	0	0	33
14d	Do.	0	1	0
14e $\frac{1}{2}$	Mahabulankulamawekandapaulakele (P.P. 2,387/7,434 and P.P. 2,566/8,067)	1	2	19
14h	Ambagahakele (P.P. 2,600/8,201, 8,202, & 8,203)	6	2	38
14i	Ehetugahawela (P.P. 2,566/8,066)	1	0	30
15	Mahabulankulamaparawatta	0	2	30
		906	1	34

and bounded as follows : on the north by the village limit of Timbiriya-gama, the village limit of Alutgama, the village limit of Kohombowembuwa, the village limit of Kudagama, the village limit of Pahalagama ; on the east by the village limit of Ulukkulama ; on the south by the village limit of Pahala Talawa, the village limit of Andarawewa ; on the west by the village limit of Eramudu-wagama, the village limit of Hinguruwagama.

NOTE.—The following lots lying within the above boundaries are excluded from this order, and their aggregate acreage of 421 acres 3 roodes and 19 perches is not included in the acreage of 906 acres 1 rood and 34 perches given above :—

## Preliminary plan 310.

Lot.	Name of Land.	Extent.		
		A.	R.	P.
3	Mahabulankulama-akkarawela	2	1	15
3a	Do.	1	3	25
3b	Mahabulankulamakele (T.Ps. 169,346, 154,286, 149,081, 149,080, 137,856, and 191,889)	88	2	31
3c	Mahabulankulamakele (T.P. 187,661)	8	1	2
4	Mahawela and Dangaswela	63	3	25
4a	Palugahakumbura (T.P. 159,776)	1	0	30
4b	Dangaswelapahala (T.P. 172,684)	2	1	31
4c	Dangaswelaihala (T.Ps. 173,971, 151,498, 193,024, and 197,970)	14	0	4
4d	Mahawela and Dangaswela	0	3	5
4e	Do.	1	1	16
5a	Atdanduwabima (P.P. 1,178/3,499)	7	0	23
14e	Mahabulankulamawekandapaulakele (P.P. 2,387/7,435 and P.P. 2,566/8,064, 8,065)	7	3	8
14f	Mahabulankulamakele (T.Ps. 210,211, 135,365, 135,370, 135,364, 135,363, 210,212, 159,775, and 216,876)	27	0	19
14g	Migodawilakele (T.Ps. 186,896, 220,225, 220,903, 192,095, and 154,226)	17	3	17
16	Godahenawewakumbura	1	1	38
17	Mahabulankulamawewa	175	2	10
		421	3	19

December, 30, 1905.

Anuradhapura S. O. 258

J. G. FRASER,  
Special Officer.

**Order under Section 2 of "The Waste Lands Ordinances of 1897, 1899, 1900, and 1903," declaring Land to be Crown Property.**

In the matter of the land commonly called or known as Konakumbukgollewesohona, situate in the village of Konakumbukgollewa in the Wirasole Kadawat tulana of the Kadawat korale of the Nuwaragampalata, in the North-Central Province, and of "The Waste Lands Ordinances of 1897, 1899, 1900, and 1903."

THE notice required by section 1 of "The Waste Lands Ordinances of 1897, 1899, 1900, and 1903," having been duly published in manner prescribed by that section in respect of the above-named land (*vide* Notice No. 2,315), and no claim having been made to the said land or to any interest therein within the period of three months from the date specified in the said notice, I, Howard Orme Fox, Special Officer appointed under section 28 of the said Ordinances, under and by virtue of the powers vested in me in that behalf by section 2 of the said Ordinances, do hereby on this 30th day of December, 1905, order and declare that the said land, as more fully described herein below, situate in the village of Konakumbukgollewa in the Wirasole Kadawat tulana of the Kadawat korale of the Nuwaragampalata, in the North-Central Province, and shown as lot 4 in preliminary plan No. 116 and in the annexed certified tracing therefrom, and containing in extent 6 perches, is the property of the Crown.

*Description of the Land referred to.*

The land commonly called or known as Konakumbukgollewesohona, situated in the village of Konakumbukgollewa in the Wirasole Kadawat tulana of the Kadawat korale of the Nuwaragampalata, in the



Scale of 4 Chains to an Inch.

Situation: Konakumbukgollewa village in Wirasole Kadawat tulana of Kadawat korale.

Lot.	Name of Land.	Preliminary plan 116.		Extent.		
				A.	R.	P.
4	Konakumbukgollewesohona	..	..	0	0	6

Sheet C <sup>24</sup><sub>39-47</sub>

Surveyor-General's Office,  
Colombo, September 1, 1905.

J. B. M. RIDOUT,  
for Surveyor-General.

North-Central Province, containing in extent 6 perches, shown as lot 4 in preliminary plan No. 116 and in the annexed certified tracing therefrom, and bounded as follows: on the north, east, south, and west by Konakumbukgollewekele declared Crown.

H. O. FOX,  
Special Officer.

December 30, 1905.  
Anuradhapura S. O. 259



## PRELIMINARY NOTICES.

## Notice under "The Waste Lands Ordinances of 1897, 1899, 1900, and 1903,"

TAKE notice, that unless within three months from the 16th day of February, 1906, the persons, if any, who claim any interest in the lands hereinafter mentioned or in any one or more of such lands, make claim in person or in writing to the said lands or any of them or to some interest therein to H. O. Fox, Esq., Special Officer appointed under section 28 of "The Waste Lands Ordinances, 1897, 1899, 1900, and 1903," at his office at Hill House, Mutwal, Colombo:

Such Special Officer, in pursuance of the powers vested in him by the said Ordinances, will declare by writing under his hand that the said lands or such of them, as to which no claim has been made, are the property of the Crown.

H. O. Fox,  
Special Officer.

*Description of the Lands referred to.*

The following lots situated in the village of Elapahale in the Yagam pattuwa of the Central Pitigal korale of the Chilaw District, in the North-Western Province, as described in the annexed certified tracing:—

## Preliminary plan 75.

Lot.	Name of Land.	Extent.		
		A.	R.	P.
2	Hiriwalehenyaya, Atuwanahenyaya	436	3	38
10	Kahatagahahena	2	0	14
15	Daminegahahene	0	2	8
		439	2	20

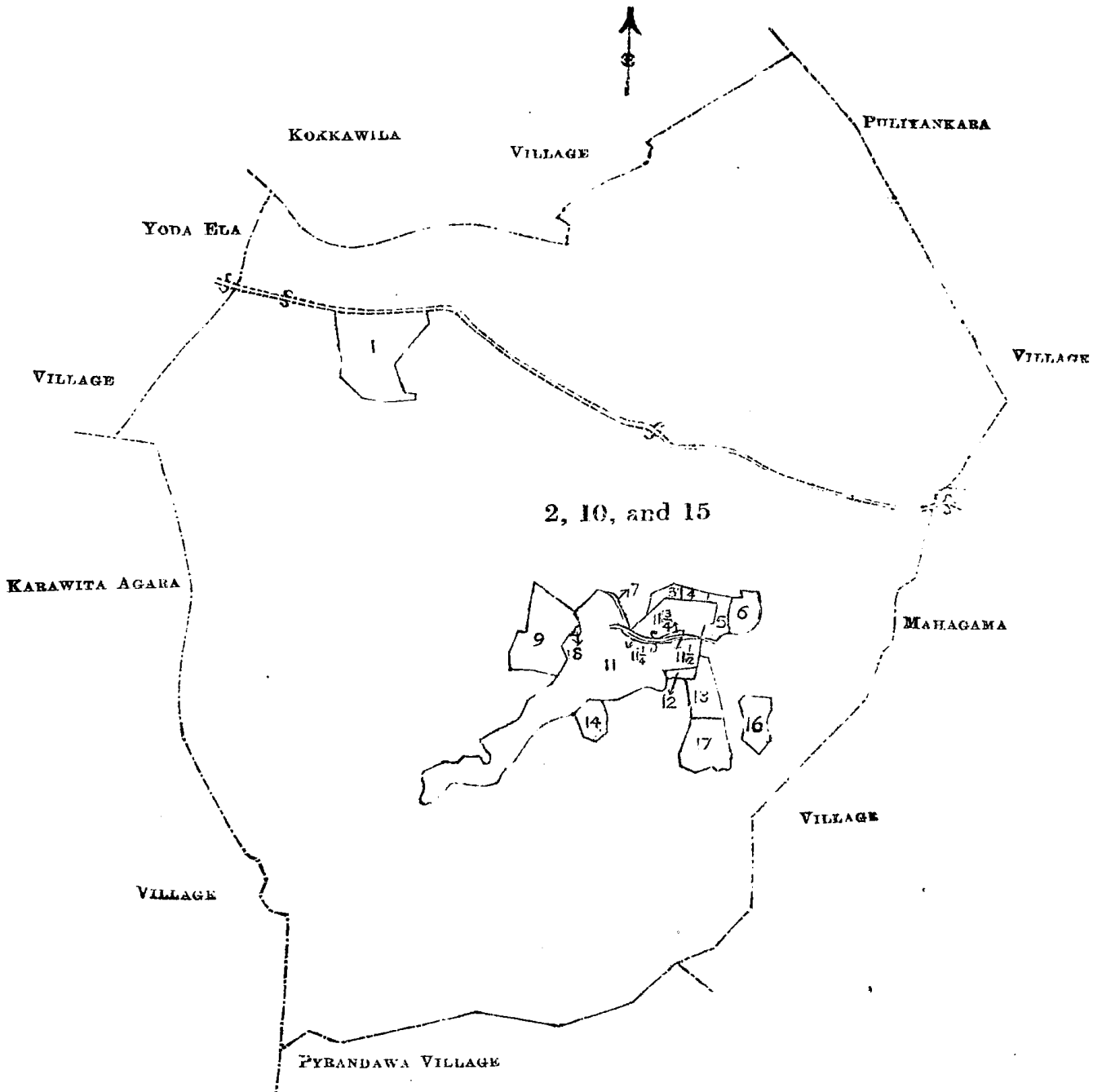
and bounded as follows: on the north by the village limit of Kokkawila; on the east by the village limit of Puliyanakara, the village limit of Mahagama; on the south by the village limit of Pyrandawa; on the west by the village limit of Karawita-agara, the village limit of Yoda-ela.

NOTE.—The following lots lying within the above boundaries are excluded from this notice, and their aggregate acreage of 31 acres 2 roods and 39 perches is not included in the acreage of 439 acres 2 roods and 20 perches given above:—

## Preliminary plan 75.

Lot.	Name of Land.	Extent.		
		A.	R.	P.
1	Kahatagahawatta	5	0	17
3	Kohombagahawatta	0	1	2
4	Paragahawatta	0	1	7
5	Kajugahawatta	0	1	38
6	Mailagahawatta <i>alias</i> Kongahawatta	1	0	22
7	Galwalakumbura	0	0	9
8	Mailagahakumbura	0	0	4
9	Ambagahawatta	3	2	28
11	Galwalakumbura (P.P. 1,380/P 635), Kumbukgahakumbura (P.P. 1,380/N 635), Mailagahakumbura (P.P. 1,380/N 681), Elapahalawewa (P.P. 1,380/7,250), Kohombagahawatta (P.P. 1,687/Y 707), Kongahawatta (P.P. 1,687/Z 707), Kongahawatta (P.P. 1,687/A 708), Ehalagahawatta (P.P. 1,687/B 708), Beligahawatta (P.P. 1,687/C 708), Siyambalagahawatta (P.P. 1,687/D 708)	14	2	14
11 $\frac{1}{2}$	Ehalagahawatta	0	0	10
11 $\frac{1}{2}$	Siyambalagahawatta	0	0	9
11 $\frac{1}{2}$	Kohombagahawatta	0	0	13
12	Siyambalagahawatta	0	0	29
13	Millagahawatta	1	2	9
14	Talgahawatta	0	3	25
16	Ketakelegahawatta	1	1	3
17	Kahatagahawatta	2	0	0
		31	2	39

[For Tracing see page 114.]



Scale of 16 Chains to an Inch.

Situation : Elapahala village in Central Pitigal korale.

Preliminary plan 75.

Lot.	Name of Land.	Extent.		
		A.	R.	P.
2	Hiriwalehenyaya, Atuwahanenyaya	436	3	38
10	Kahatagahahena	2	0	14
15	Daminegahahena	0	2	8
		<b>439</b>	<b>2</b>	<b>20</b>
<i>Lots excluded.</i>				
1	Kahatagahawatta	5	0	17
3	Kohombagahawatta	0	1	2
4	Paragahawatta	0	1	7
5	Kajugahawatta	0	1	38
6	Mailagahawatta <i>alias</i> Kongahawatta	1	0	22
7	Galwalakumbura	0	0	9
8	Mailagahakumbura	0	0	4
9	Ambagahawatta	3	2	28
11	Galwalakumbura (P.P. 1,380/P. 635), Kumbukgahakumbura (P.P. 1,380/N 635), Mailagahakumbura (P.P. 1,380/N 681), Elapahalawewa (P.P. 1,380/7,250), Kohombagahawatta (P.P. 1,687/Y 707), Kongahawatta (P.P. 1,687/Z 707), Kongahawatta (P.P. 1,687/A 708), Ehalagahawatta (P.P. 1,687/B 708), Beligahawatta (P.P. 1,687/C 708) Siyambalagahawatta (P.P. 1,687/D708)	14	2	14

Lot.	Name of Land.	Extent.		
		A.	B.	P.
11 $\frac{1}{2}$	Ehelagahawatta	0	0	10
11 $\frac{1}{2}$	Siyambalagahawatta	0	0	9
11 $\frac{1}{2}$	Kohombagahawatta	0	0	13
12	Siyambalagahawatta	0	0	29
13	Millagahawatta	1	2	9
14	Talgahawatta	0	3	25
16	Ketakelegahawatta	1	1	3
17	Kahatagahawatta	2	0	0
		<b>31</b>	<b>2</b>	<b>39</b>

Surveyor-General's Office,  
Colombo, January 4, 1906  
2,365

Sheet I<sub>6-14</sub><sup>11</sup> and I<sub>7-15</sub><sup>11</sup>

J. B. MRIDOUT,  
for Surveyor-General  
Chilaw S. O. 2—1906

**Notice under "The Waste Lands Ordinances of 1897, 1899, 1900, and 1903,"**

TAKE notice, that unless within three months from the 16th day of February, 1906, the persons, if any, who claim any interest in the lands hereinafter mentioned or in any one or more of such lands or to some interest therein, make claim in person or in writing to the said lands or any of them or to some interest therein to J. G. Fraser, Esq., Special Officer appointed under section 28 of "The Waste Lands Ordinances, 1897, 1899, 1900, and 1903," at his office at Hill House, Mutwal, Colombo:

Such Special Officer, in pursuance of the powers vested in him by the said Ordinances, will declare by writing under his hand that the said lands or such of them, as to which no claim has been made, are the property of the Crown.

J. G. FRASER,  
Special Officer,

*Description of the Lands referred to.*

The following lots situated in the village of Beragama in the Kandaboda pattu of the Matara District, in the Southern Province, as described in the annexed certified tracings:—

I.

Preliminary plan 91.

Lot.	Name of Land.	Extent.		
		A.	B.	P.
36 k1	Ihalakandehenekele	0	2	26
36 k2	Udahagederawattehena	0	2	28
36 k3	Udahagederawatta	0	1	0
36 k4	Godelleudawatta	0	0	28
36 k5	Godelleudawattehena	0	3	4
36 k6	Godelleudawatta	1	2	8
36 k8	Do.	1	2	4
36 k9	Olayapolahena	1	0	4
36 k11	Godelleudawattahena	1	2	8
36 k12	Do.	0	2	2
36 k13	Halwattagewattahena	3	0	28
36 k14	Halwattagehena	1	1	12
		<b>13</b>	<b>0</b>	<b>32</b>

and bounded as follows: on the north by Kapuhena sold by Crown to Hewapatirana Don Janis, Kapuhene-mukalana declared Crown, Ihalakandehenekele declared Crown, Bibiliyagodahenekele declared Crown, Bibiliyagodahenekele declared Crown, Kapuhenemukalana declared Crown; on the east by P.P. 5,951/15,025, Bibiliyagodakoratuwa declared Crown, Aturuwetiyehehena sold by Crown to Wickramakalutotage Edonis Appu; on the south by Halwattagewatta claimed by Halwattage Ediri and others, Godaudawatta claimed by Jatunge Don Bastian, Marakkalayagehena, &c., belonging to the Crown, Olangapolehena, &c. claimed by Hewapatirana Peries and others, Godellaudawatta claimed by Jatunge Don Bastian; on the west by Godellaudawatta claimed by Jatunge Don Bastian, Udawattekumbura claimed by Hewapatirana Don Janis and others.

[For Tracing see page 116.]

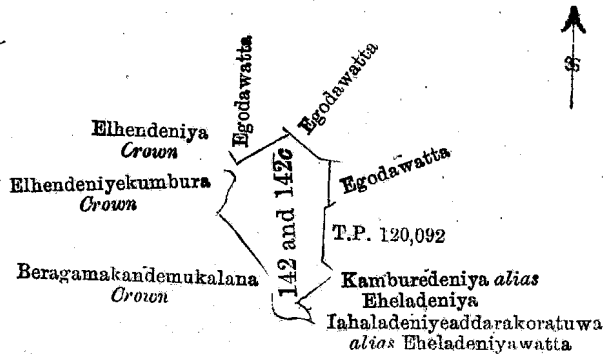


III.

Preliminary plan 91.

Lot.	Name of Land.	Extent.		
		A.	R.	P.
142	Polayalkanattehena, Elhendeniyeheha	8	3	24
142c	Egodawatta	0	1	8
		<u>9</u>	<u>0</u>	<u>32</u>

and bounded as follows: on the north by Egodawatta claimed by Hewahalpege Adirian; on the east by Egodawatta claimed by Hewahalpege Adirian, T. P. 120,092, Kamburedeniya, &c., *alias* Eheladeniya claimed by Hewahalpege Don Bastian and others, Ihaladeniyeadarakoratuwa *alias* Eheladeniyewatta claimed by Gammeddege Pedris; on the south by Beragamakandemukulana declared Crown; on the west by Beragamakandemukulana declared Crown, Elhendeniyeekumbura belonging to the Crown, Elhendeniya declared Crown.



Scale of 16 Chains to an Inch.

Situation: Beragama village in Kandaboda pattu of Matara District.

Preliminary plan 91.

Lot.	Name of Land.	Extent.		
		A.	R.	P.
142	Polayalkanattehena, Elhendeniyeheha	8	3	24
142c	Egodawatta	0	1	8
		<u>9</u>	<u>0</u>	<u>32</u>

Surveyor-General's Office,  
Colombo, January 8, 1906.

Sheet O 20  
I

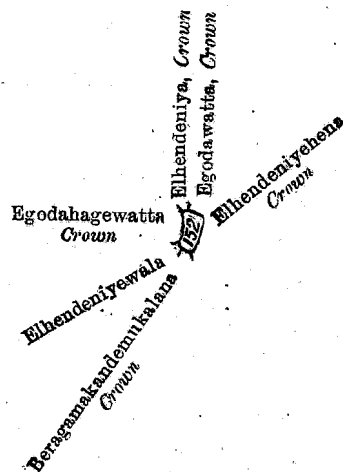
J. B. M. RIDOUT,  
for Surveyor-General.

IV.

Preliminary plan 91.

Lot.	Name of Land.	Extent.		
		A.	R.	P.
152	Elhendeniyeekumbure	0	1	24

and bounded as follows: on the north by Elhendeniya declared Crown, Egodawatta belonging to the Crown; on the east by Elhendeniyeheha belonging to the Crown; on the south by Elhendeniyeheha belonging to the Crown, Beragamakandemukulana declared Crown; on the west by Elhendeniyeewala claimed by Hewahalpege Don Adirian, Egodahagewatta belonging to the Crown.



Scale of 16 Chains to an Inch.

Situation : Beragama village in Kandaboda pattu of Matara District.

Preliminary plan 91.

Lot.	Name of Land.	Extent. A. R. P.
152	Elhindeniyekumbure	0 1 24

Surveyor-General's Office,  
Colombo, January 8, 1906.

Sheet O 20  
1

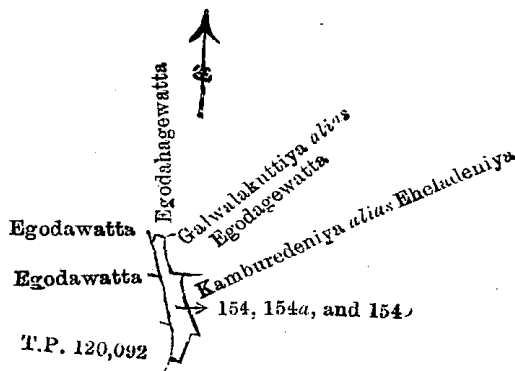
J. B. M. RIDOUT,  
for Surveyor-General.

V.

Preliminary plan 91.

Lot.	Name of Land.	Extent. A. R. P.
154	Heenwila	0 0 36
154a	Do.	0 0 4
154b	Heenwila (P.P. 1,200/I 540 and 1,200/K 540)	1 0 23
		1 1 23

and bounded as follows : on the north by Egodahagewatta claimed by Hewahalpege Don Adirian ; on the east by Galwalakuttiya *alias* Egodagewatta claimed by Hewahalpege Don Adirian and others, Kamburedeniya, &c., *alias* Eheladeniya claimed by Hewahalpege Don Bastian ; on the south by Kamburedeniya, &c., *alias* Eheladeniya claimed by Hewahalpege Don Bastian ; on the west by T. P. 120,092, Egodawatta claimed by Hewahalpege Don Adirian, Egodawatta claimed by Hewahalpege Don Adirian.



Scale of 16 Chains to an Inch.

Situation : Beragama village in Kandaboda pattu of Matara District.

Preliminary plan 91.

Lot.	Name of Land.	Extent. A. R. P.
154	Heenwila	0 0 36
154a	Do.	0 0 4
154b	Heenwila (P.P. 1,200/I 540 and 1,200/K 540)	1 0 23
		1 1 23

Surveyor-General's Office,  
Colombo, January 8, 1906.

Sheet O 20  
1

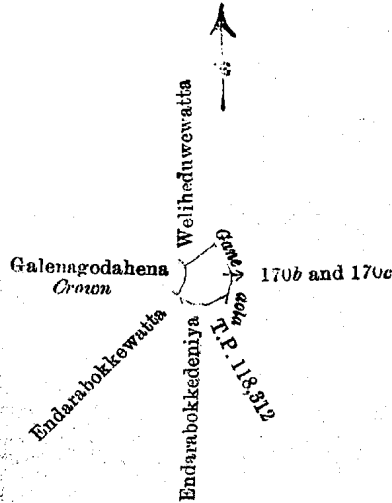
J. M. B. RIDOUT,  
for Surveyor-General.

VI.

Preliminary plan 91.

Lot.	Name of Land.	Extent. A. R. P.
170b	Amunegawakoratuwa	0 2 16
170c	Do.	0 3 20
		1 1 36

and bounded as follows : on the north by Weliheduwewatta sold by Crown to Dehigaspe Jasin Arachchi Wattuhamy ; on the east by the Ganedola ; on the south by T.P. 118,312, Endarabokkedeniya claimed by J. D. Don Jamis, Endarabokkewatta sold by Crown to Don Janis Jatunga Dahanayaka Appuhamy ; on the west by Galenagodahena, &c., belonging to the Crown



Scale of 16 Chains to an Inch.

Situation : Beragama village in Kandaboda pattu of Matara District.

Preliminary plan 91.

Lot.	Name of Land.	Extent.		
		A.	R.	P.
170b	Amunegawakoruwa	0	2	16
170c	Do.	0	3	20
		<u>1</u>	<u>1</u>	<u>36</u>

Sheet O 20  
1

Surveyor-General's Office,  
Colombo, January 8, 1906.

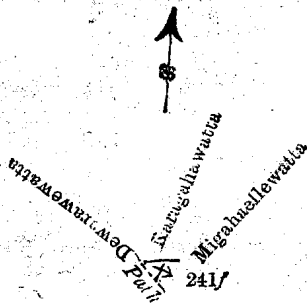
J. B. M. RIDOUT,  
for Surveyor-General.

VII.

Preliminary plan 91.

Lot.	Name of Land.	Extent.		
		A.	R.	P.
241f	Kankanigodawatta	0	0	28

and bounded as follows : on the north by Dewarawewatta claimed by Akurugodagamage Dewurnhamy, Karagahawatta claimed by Akurugodagamage Deonishamy and others ; on the east by Migahallewatta sold by Crown to Kansawege Punchi Appu ; on the south and west by a path.



Scale of 16 Chains to an Inch.

Situation : Beragama village in Kandaboda pattu of Matara District.

VII.

Preliminary plan 91.

Lot.	Name of Land.	Extent.		
		A.	R.	P.
241f	Kankanigodawatta	0	0	28

Sheet O 20  
1

Surveyor-General's Office,  
Colombo, January 8, 1906.

J. B. M. RIDOUT,  
for Surveyor-General.

**Notice under "The Waste Lands Ordinances of 1897, 1899, 1900, and 1903."**

**T**AKE notice, that unless within three months from the 16th day of February, 1906, the persons, if any, who claim any interest in the lands hereinafter mentioned or in any one or more of such lands, make claim in person or in writing to the said lands or any of them or to some interest therein to W. E. Wait, Esq., Special Officer appointed under section 28 of "The Waste Lands Ordinances, 1897, 1899, 1900, and 1903," at his office at Hill House, Mutwal, Colombo:—

Such Special Officer, in pursuance of the powers vested in him by the said Ordinances, will declare by writing under his hand that the said lands or such of them, as to which no claim has been made, are the property of the Crown.

W. E. WAIT,  
Special Officer.

*Description of the Lands referred to.*

The following lots situated in the village of Kehelwatta in the West Giruwa pattu of Hambantota District, in the Southern Province, as described in the annexed certified tracing:—

Preliminary plan 137.

Lot.	Name of Land.	Extent		
		A.	R.	P.
1	Yulagawakoratuwa, Pusalketiyahena	8	0	6
4	Peledenyangahahena, Miyanakolamadittekoratuwa, Mahagalahena, Dikgedigahahena, Ehelagawahena, Komegawahena, Komegawakoratuwa, Madanaidegewatta (portion under 5 years old), Weli-deniya, Kanateriyanekumbureatmaga, Ambagahadeniya, Kebellaketiyawattehena	120	0	30
15	Millagahakumbureatmaga	1	2	14
17	Koswattahena, Palugahawattahena, Ketakelegahahena, Gurugodellahena, Lihiniyanketiyahena, Pitapuraneatmaga, Rukattanagaha-atmaga	52	0	14
		<u>181</u>	<u>3</u>	<u>24</u>

and bounded as follows: on the north by the village limit of Medakanda, the Urubokka-oya, the village limit of Medakanda; on the east by the village limit of Udawelmulla, Udawatta claimed by Gamacharge Don Nikulas, Kammalagawawatta claimed by ditto, the Urubokka-oya, the village limit of Siyarapitiya; on the south by a Gansabhawa path, Alawattalandewatta claimed by Don Davith Jayawardena Vel-vidane, Pitapurana claimed by Don Abraham Vaniga Chintamani Mohotti and others, Pallemahakumbura claimed by Don Davith Manchanayaka Jayawardena and others, Galmulla claimed by Atandage Punchi Appuhami and others, the Urubokka-oya, Millagahakumbura claimed by Don Andris Dahanayaka, the Urubokka-oya, Magedarawatta *alias* Elagawawatta claimed by Kankanapattirana Janis; on the west by a Gansabhawa path.

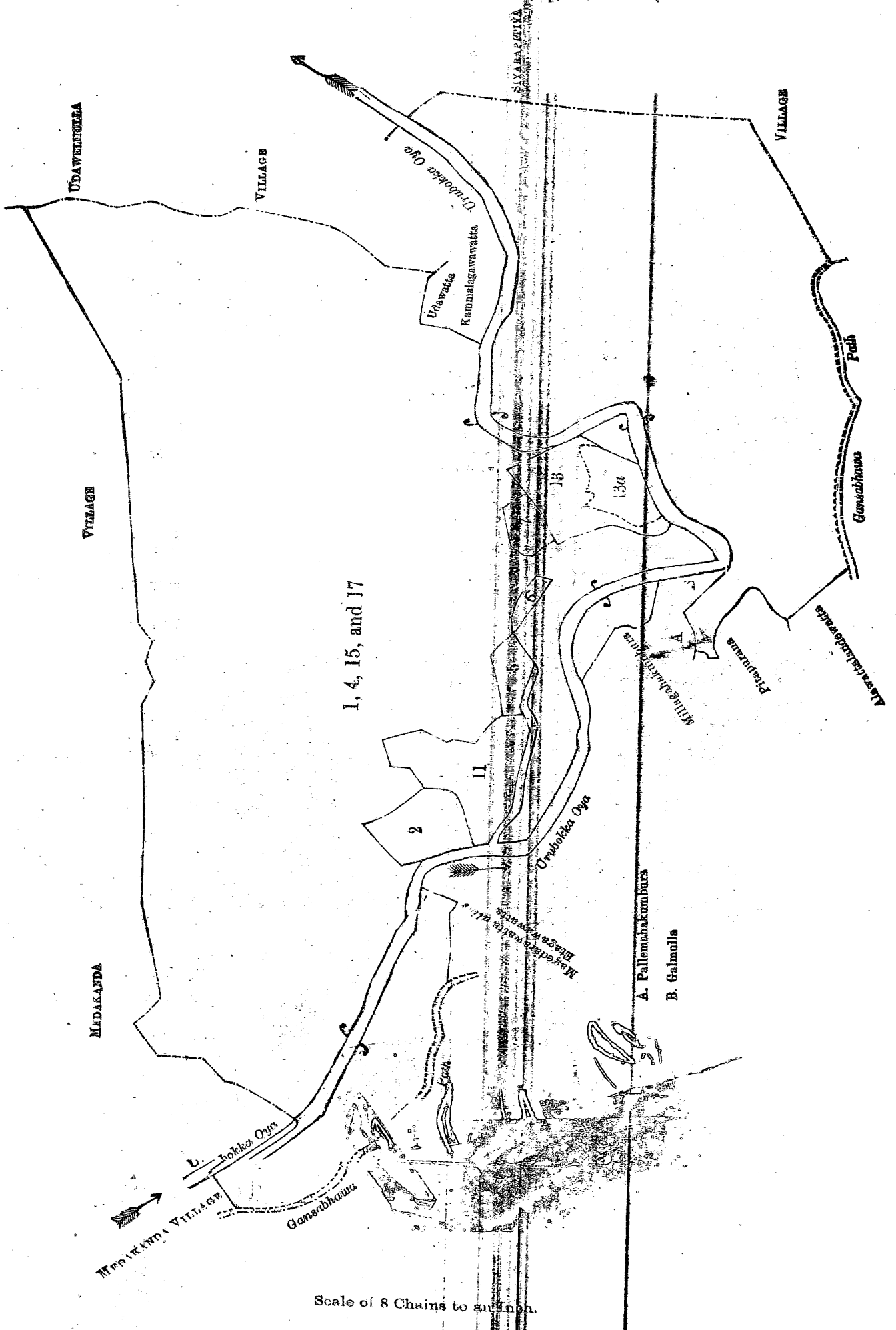
NOTE.—The following lots lying within the above boundaries are excluded from this notice, and their aggregate acreage of 12 acres and 9 perches is not included in the acreage of 181 acres 3 roods and 24 perches given above:—

Preliminary plan 137.

Lot.	Name of Land.	Extent.		
		A.	R.	P.
2	Madanaidegewatta (portion over 5 years old)	2	0	18
5	Gamagewatta	0	3	14
6	Nalugahagawadeniya	0	1	5
7	Kebellaketiyewatta	0	3	11
11	Galapellunuwatta, Uдахawatta	3	3	16
13	Gamagekumbura, Malapalakumbura	2	2	23
13a	Malapalakumbura (T.P. 93,518)	1	2	2
		<u>12</u>	<u>0</u>	<u>9</u>

[For Tracing see page 121.]





1, 4, 15, and 17

Scale of 8 Chains to an inch.

*Tenement List.*

Situation : Kehelwatta village in West Giruwa pattu.  
Preliminary plan 137.

Lot.	Name of Land.	Extent.	
		A.	P.
1	Yulagawakoratuwa, Pusalketiyahena .. ..	8	0 6
4	Peledeniyanhahena, Miyankolamadittekoratuwa, Mahagalahena, Dikgedigahahena, Ehelagawahena, Komegawahena, Komegawakoratuwa, Madanaidegewatta (portion under 5 years old), Welideniya, Kanateriyanekumbureatmage, Ambagehadeniya, Kebellaketiyawattahena .. ..	120	0 30
15	Millagahakumbureatnaga .. ..	1	2 14
17	Koswattahena, Palugaliawattahena, Ketakelegahahena, Gurugodellahena, Lihiniyanketiyahena, Pita-puraneatmage, Rukattanagaha-atmage .. ..	52	0 14
		181	3 24
<i>Lots excluded.</i>			
2	Madanaidegewatta (portion over 5 years old) .. ..	2	0 18
5	Gamagewatta .. ..	0	3 14
6	Nalugahagawadeniya .. ..	0	1 5
7	Kebellaketiyewatta .. ..	0	3 11
11	Galapellunuwatta, Udahawatta .. ..	3	3 16
13	Gamagekumbura, Malapalakumbura .. ..	2	2 23
13a	Malapalakumbura (T.P. 93,518) .. ..	1	2 2
		12	0 9

Field sheet O <sup>15</sup>  
7—15

Surveyor-General's Office,  
Colombo, December 19, 1905.  
2,367

J. B. M. RIDOUT,  
for Surveyor-General.  
Hambantota S. O. 4—1906