

Ceylon Government Gazette

Published by Authority.

No. 6,105—FRIDAY, FEBRUARY 23, 1906.

PART I.—General: Minutes, Proclamations, Appointments, and General Government Notifications.

PART II.—Legal and Judicial.

PART III.—Provincial Administration.

PART IV.—Land Settlement.

PART V.—Mercantile, Marine, Municipal, Local, &c.

Separate paging is given to each Part in order that it may be filed separately.

Part IV.—Land Settlement.

	PAGE	PAGE
Preliminary Notices	123	Final Orders

PRELIMINARY NOTICES.

Notice under "The Waste Lands Ordinances of 1897, 1899, 1900, and 1903."

TAKE notice, that unless within three months from the 23rd day of February, 1906, the persons, if any, who claim any interest in the lands hereinafter mentioned or in any one or more of such lands, make claim in person or in writing to the said lands or any of them or to some interest therein to H. O. Fox, Esq., Special Officer appointed under section 28 of "The Waste Lands Ordinances, 1897, 1899, 1900, and 1903," at his office at Hill House, Mutwal, Colombo:

Such Special Officer, in pursuance of the powers vested in him by the said Ordinances, will declare by writing under his hand that the said lands or such of them, as to which no claim has been made, are the property of the Crown.

H. O. Fox.
Special Officer.

Description of the Lands referred to.

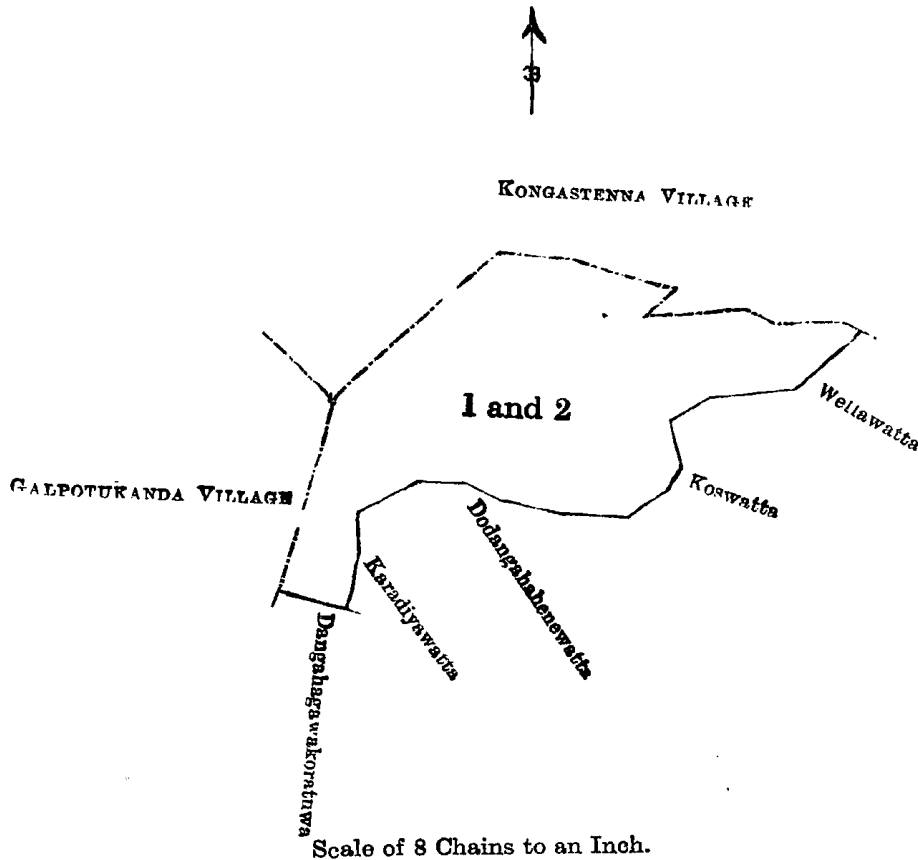
The following lots situated in the village of Ambagahahena in the Giruwa Pattu West of the Hambantota District, in the Southern Province, as described in the annexed certified tracings:—

I.

Preliminary plan 154.

Lot.	Name of Land.	Extent.		
		A.	R.	P.
1	Galpolemukalana	4	2	0
2	Galpolehena	9	3	32
		14	1	32

and bounded as follows : on the north by the village limit of Kongastenna ; on the east by Wellawatta claimed by Marapullige Jayandirisa and others, Koswatta claimed by Wirasinhe Ukkuwa and others ; on the south by Dodangahahenewatta claimed by Hatarasinge Jaana and others, Karadiyawatta claimed by Hingahatge Menika and others, Dangahagawakoratuwa claimed by Hingahatge Ukkirina and others ; on the west by the village limit of Galpotukanda.



Situation : Ambagahahena village in West Giruwa pattu of Hambantota District.

Preliminary plan 154.

Lot.	Name of Land.	Extent.		
		A.	R.	P.
1	Galpolemukalana	4	2	0
2	Galpolehena	9	3	32
		14	1	32

Sheet O 15
22—30

Surveyor-General's Office,
Colombo, December 18, 1905.

J. B. M. RIDOUT,
for Surveyor-General.

II.

Preliminary plan 154.

Lot.	Name of Land.	Extent.		
		A.	R.	P.
7	Egodawattehena	0	1	14
9	Rilawunmalehena <i>alias</i> Egodawattehena	7	3	21
11	Rilawunmalemukalana	16	3	6
12	Rilawunmalehenalavalla	15	2	12
13	Niwithiwalahenemukalana	4	0	38
		44	3	11

and bounded as follows : on the north by the village limit of Kongastenna, the village limit of Karametiya ; on the east by Eriyakuttiyeatmaga claimed by Marapullige Bilinda and others, Eriyakuttiya-atmaga claimed by Suduhakuruge Heena and others ; on the south by Eriyaketiyeedahayekella claimed by Hatarasinge Anda and others, Eriyakettiye Ihalakella claimed by Agampodidurage Janda and others, Pinkella claimed by Sitan-gula Agalboda Terunnanse, Eriyakettiye Pahalakella claimed by Karalahinge Adesa Vel-duraya and others, Rilawunmalehena claimed by Karalahinge Kiribaiya and others, Eriyakettiye Pahalakella claimed by Karalahinge Kiribaiya and others and Crown, Ihalailukdeniya claimed by Weerappulige Ukkirina and others and Crown, Pahalailukdeniya claimed by Karalahinge Kiribaiya and others and Crown ; on the west by Egodawatta claimed by Karalahinge Manika Egodawatta *alias* Migahakoratuwa claimed by ditto, Eegodawatta claimed by Hatarasinge Dingirisa, Dunumadalagahaliyadda claimed by Karalahinge Menika and others, Kirimetimulledeniya claimed by Hatarasinge Dingirisa and others, Uduwekanda claimed by Hingahatge Kiribaiya and others, Amuneliyadda claimed by Hingahatge Kiri Baba and others.

Lots excluded.

Lot.	Name of Land.	Extent.	
		A.	R. P.
8	Egodawattehena	0	2 28
10	Kirimetimullewatta	0	2 34
14	Eriyakettiyehehena	0	0 34
		1. 2 16	

Sheet O 15 and O 15
22—30 and O 38—46

Surveyor-General's Office,
Colombo, December 18, 1905.

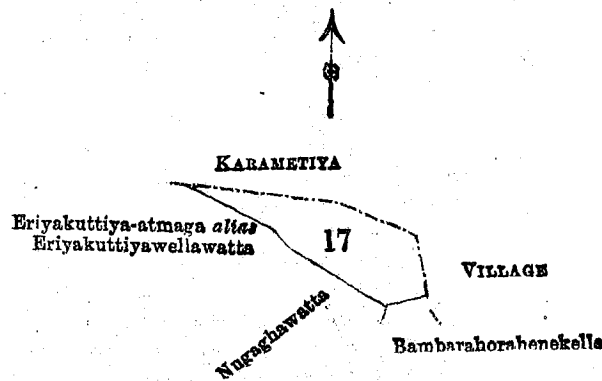
J. B. M. RIDOUT,
for Surveyor-General.

III.

Preliminary plan 154.

Lot.	Name of Land.	Extent.	
		A.	R. P.
17	Nugelangahena	2	0 22

and bounded as follows : on the north and east by the village limit of Karametiya ; on the south by Bambarahorahenekella claimed by Hataringe Nonisa, Nugagahawatta claimed by ditto ; on the west by Eriyakuttiya-atmaga *alias* Eriyakuttiyawellawatta claimed by Marapullige Bilinda and others.



Scale of 8 Chains to an Inch.

Situation : Ambagahahena village in West Giruwa pattu of Hambantota District.

Preliminary plan 154.

Lot.	Name of Land.	Extent.	
		A.	R. P.
17	Nugelangahena	2	0 22

Sheet O 15
22—30

Surveyor-General's Office,
Colombo, December 18, 1905.

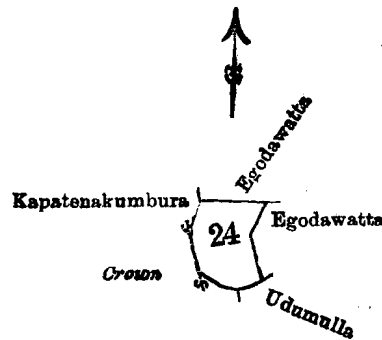
J. B. M. RIDOUT,
for Surveyor-General.

IV.

Preliminary plan 154.

Lot.	Name of Land.	Extent.	
		A.	R. P.
24	Egodawattehena <i>alias</i> Migahakoratuwa	0	3 12

and bounded as follows : on the north and east by Egodawatta claimed by Karalahinge Menika ; on the south by Udumulla claimed by Hataringe Anda and others and Crown, Kapatenakumbura claimed by Hataringe Anda and others and Crown ; on the west by Kapatenakumbura claimed by Hataringe Anda and others and Crown.

Scale of $\frac{1}{8}$ Chains to an Inch.

Situation : Ambagahahena village in West Giruwa pattu of Hambantota District.

Preliminary plan 154.

Lot.	Name of Land.	Extent. A. R. P.
24	Egodawattehena <i>alias</i> Migahakoratuwa	0 3 12
Sheet O] 15 38—46		

Surveyor-General's Office,
Colombo, December 18, 1905.J. B. M. RIDOUT,
for Surveyor-General.

V.

Preliminary plan 154.

Lot.	Name of Land.	Extent. A. R. P.
19	Kohila-arehena, Kalugahagawahena, Katuketiyelluke, Nugegahahena, Dikhena, Gamayagehena, Keriyaketiya, Eriyaketiya, Dangahagawamandiya, Gamayahenetenna	25 1 10
30	Polgahawattehena	1 0 20
32	Polgahawattehena and Ihalailukdeniya	16 2 18
34	Kohila-arehena	2 2 17
35	Kohila-aredeniya	0 1 14
37	Lindagawawattehena	1 2 16
47	Katuketiyehena	1 2 30
48	Katuketiyehenekoratuwa	1 1 10
49	Kalugahagawahena	0 1 8
53	Paragahahena	0 1 32
54	Kurunduwattamukalana, &c.	73 1 24
56	Muttettuhena, Ematiyaketiya, Palugodahena, Demiyangahahena, Ilukketiyehena, Egodawattehena, Polgahawattehena, Hinnawagedeniyeatmaga, Dangahahena, &c.	62 2 0
57	Karuwalagawemukalana	2 2 17
59	Palugodahena	3 2 21
62	Muttettuhena	0 0 38
63	Karuwalagawa-atura	4 1 0
		198 0 3

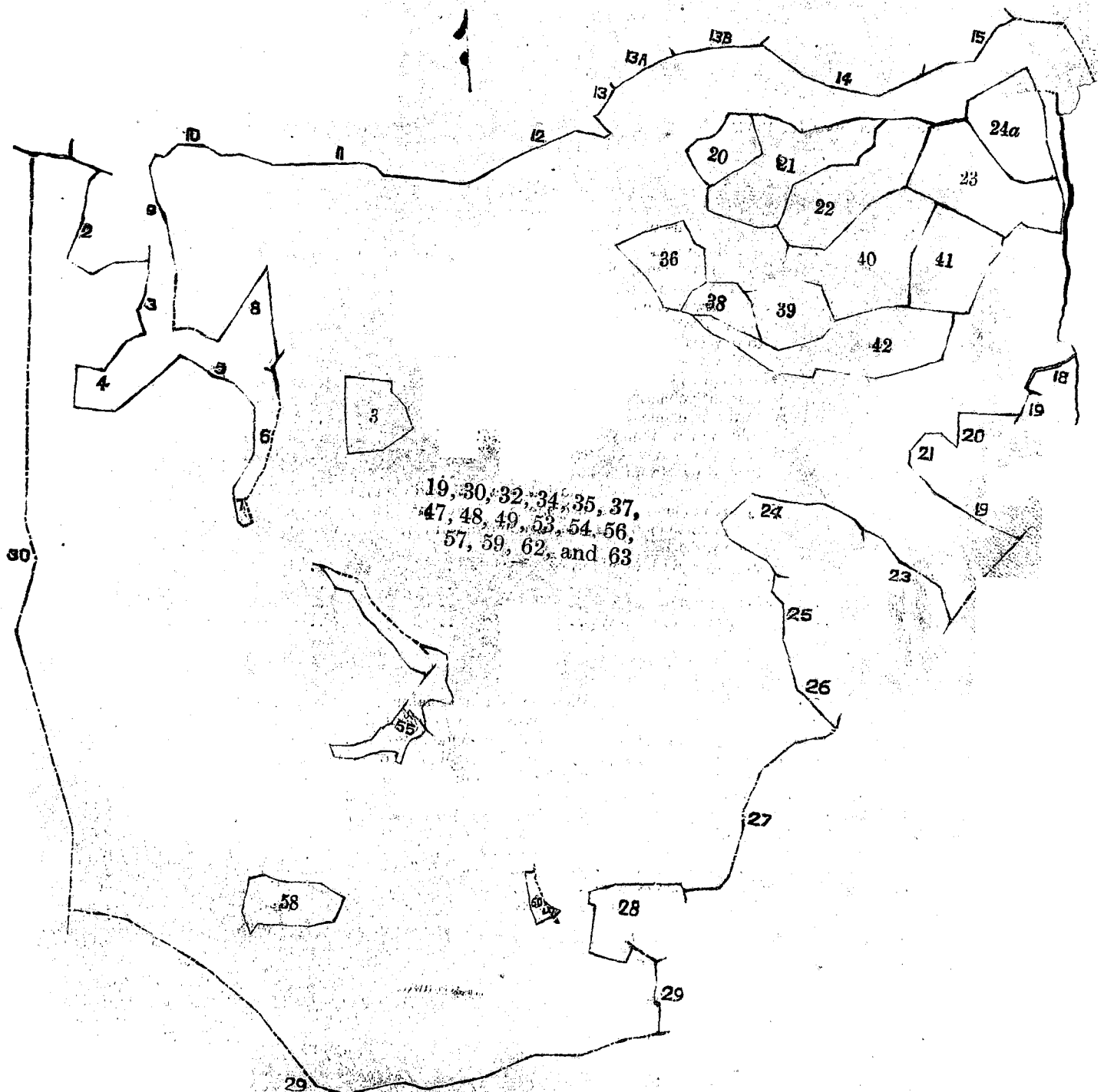
and bounded as follows : on the north by Kapatenumekumbura claimed by Hataringe Anda and others, Bakmigahakoratuwa claimed by Agampodigamage Bahiya, Hinnewegedeniya claimed by Hataringe Anda and others, Polgahawatta claimed by Hataringe Janisa, Rukattanagahadeniya (P.P. 6,039/15,515) belonging to the Crown, Wedaralagedeniya claimed by Wedarala of Beliatta, Polgahawattadeniya claimed by Wirapulige Dingiya, a footpath, Wedaralagedeniya claimed by Wedarala of Beliatta, Polgahawatta claimed by Agampodige Alensuwa, Rukattanagahadeniya belonging to Crown (P.P. 6,039/15,515), Hinnewedeniya claimed by Hataringe Anda and others, Udumullakumbura claimed by Hataringe Anda and others, Pahalaillukdeniya claimed by Kariyinge Kiri Baiya, Ihalailukdeniya claimed by Wirapulige Ukkirina and others, Pahala Keriyakettia claimed by Kariyinge Kiri Baiya and others, Eriyaketiye Pahalakella claimed by Karalahinge Adisa Veluraya and others, Eriyaketiye Pahalakella *alias* Pinkella claimed by Sitangula Agalaboda Terunnanse, Eriyaketiye Uдахakella *alias* Eriyaketiye Dahayakella claimed by Hataringe Anda and others, Nugegahawatta claimed by Agampodige Andriisa and others, Bambarahorahenekella claimed by Hataringe Nonisa and others, the village limit of Karametiya ; on the east by the village limit of Karametiya, the village limit of Walgammulla, Kahatagahawatta claimed by Wirapullige Janna and others, Katuketiyehena claimed by Wirapullige Rana and others, Migahakoratuwewatta *alias* Katuketiyewatta claimed by ditto, Katuketiyehenewatta claimed by Walakuluge Babana, Katuketiyehena claimed by Wirapulige Rana and others, the village limit of Walgammulla, Dangahawatta claimed by Madarasinge Janisa, Gangodawattahena claimed by ditto, Dangahawatta claimed by ditto, Paragahawatta claimed by Wirapulige Rodde and others, the village limit of Walgammulla, Muttettuhena claimed by Wijemunige Rakina, a footpath, Muttettuhena claimed by Wijemunige Rakina ; on the south by the village limit of Walgammulla ; on the west by the village limit of Pingalella.

NOTE.—The following lots lying within the above boundaries are excluded from this notice, and their aggregate acreage of 27 acres 2 roods and 3 perches is not included in the acreage of 198 acres and 3 perches given above:—

Preliminary plan 154.

Lot.	Name of Land.	Extent.		
		A.	R.	P.
20	Lindagawawatta	0	3	28
21	Maragahawatta and Lindagawawatta	2	3	4
22	Maragahawatta and Medawatta	2	2	21
23	Kiriyaketiyeheṇa (P.P. 6,748/18,530)	3	0	11
24a	Gamagehena	1	3	8
31	Polgahawattēhenewatta	1	0	35
36	Kohila-arehena	1	1	14
38	Mawatahēnewatta	0	2	36
39	Yahalewatta	1	1	18
40	Maragahakoratuwa <i>alias</i> Kiriyaketiya	3	1	20
41	Kahatagahawatta <i>alias</i> Dangahawatta	2	0	36
42	Mawatahena, Yahalewattēhena, and Dangahawattēhena	2	3	39
55	Udaliyadde Ihalakumbura, Udaliyadde Pahalakumbura, Pinliyadda	1	2	19
58	Palugodawatta	1	1	2
60	Muttettuhena	0	0	32

27 2 3



Scale of 8 Chains to an Inch

Tenement List.

Situation : Ambagahahena village in West Giruwa pattu of Hambantota District

Preliminary plan 154.

Lot.	Name of Land.	Extent.		
		A.	R.	P.
19	Kohila-arehena, Kalugahagawahena, Katuketiyelluke, Nugegahahena, Dikhena, Gamayagehena, Keriya-ketiya, Eriyaketiya, Dangahagawamandiya, Gamayahenetenna	25	1	10
30	Polgahawattehena	1	0	20
32	Polgahawattehena and Ihalailukdeniya	16	2	18
34	Kohila-arehena	2	2	17
35	Kohila-aredeniya	0	1	14
37	Lindagawawattehena	1	2	16
47	Katuketiyehena	1	2	30
48	Katuketiyehenekoratuwa	1	1	18
49	Kalugahagawahena	0	1	8
53	Paragahahena	0	1	32
54	Kurunduwattamukalana, &c.	73	1	24
56	Muttettuhena, Ematiyaketiya, Palugodahena, Demiyangahahena, Iukketiyehena, Egodawattehena, Polgahawattehena, Hinnawagedeniyeatmaga, Dangahahena, &c.	62	2	0
57	Karuwalagawemukalana	2	2	17
59	Palugodahena	3	2	21
62	Muttettuhena	0	0	38
63	Karuwalagawa-atura	4	1	0
		198	0	3

Lots excluded.

Preliminary plan 154.

Lot.	Name of Land.	Extent.		
		A.	R.	P.
20	Lindagawawatta	0	3	28
21	Maragahawatta and Lindagawawatta	2	3	4
22	Maragahawatta and Medawatta	2	2	21
23	Kiriyaketiyehena (P.P. 6,748/18,530)	3	0	11
24a	Gamagehena	1	3	8
31	Polgahawattehenewatta	1	0	35
36	Kohila-arehena	1	1	14
38	Mawatahenewatta	0	2	36
39	Yahalewatta	1	1	18
40	Maragahakoratuwa <i>alias</i> Kiriyaketiya	3	1	20
41	Kahatagahawatta <i>alias</i> Dangahawatta	2	0	36
42	Mawatahena, Yahalewattehena, and Dangahawattehena	2	3	39
55	Udaliyadde Ihalakumbura, Udaliyadde Pahalakumbura, Pinliyadda	1	2	19
58	Palugodawatta	1	1	2
60	Muttettuhena	0	0	32
<i>Boundaries.</i>		27	2	3

Lot.	Name of Land.	Lot.	Name of Land.
1	Kapatenakumbura	14	Nugegahawatta
2	Bakmigahakoratuwa	15	Bambarakorahenekella
3	Hennawagedeniya	16	Village limit of Karametiya
4	Polgahawatta	17	Village limit of Walgammulla
5	Rukkattanagahadeniya, P.P. 6,039 15,515	18	Kahatagahawatta
6	Wedaralagedeniya	19	Katuketiyehena
7	Polgahawattedeniya	20	Migahakoratuwawatta <i>alias</i> Katuketiyewatta
8	Polgahawatta	21	Katuketiyehenewatta
9	Udumullakumbura	22	Village limit of Walgammulla
10	Pahalailukdeniya	23	Dangahawatta
11	Ihalailukdeniya	24	Gangodawattehena
12	Pahalakiriyakettiya	25	Dangahawatta
13	Eriyaketiypahalakella	26	Paragahawatta
13a	Eriyaketiypahalakella <i>alias</i> Pin-kella	27	Village limit of Walgammulla
13b	Eriyaketiyaudahakella <i>alias</i> Eriyaketiypedayahakella	28	Muttettuhena
		29	Village limit of Walgammulla
		30	Village limit of Pingalella

Surveyor-General's Office,
Colombo, December 18, 1905.Sheet O 15
22—30 and O 15
38—46J. B. M. RIDOUT,
for Surveyor-General.

Notice under "The Waste Lands Ordinances of 1897, 1899, 1900, and 1903."

TAKE notice, that unless within three months from the 23rd day of February, 1906, the persons, if any, who claim any interest in the land hereinafter mentioned, make claim in person or in writing to the said land or to some interest therein to W. E. Wait, Esq., Special Officer appointed under section 28 of "The Waste Lands Ordinances, 1897, 1899, 1900, and 1903," at his office at Hill House, Mutwal, Colombo :

Such Special Officer, in pursuance of the powers vested in him by the said Ordinances, will declare by writing under his hand that the said land, to which no claim has been made, is the property of the Crown.

W. E. WAIT,
Special Officer.

Description of the Land referred to.

The land commonly called or known as Haggomuwekele, situate in the village of Haggomuwa in the Nuwaragam tulana of the Nuwaragam korale of the Nuwaragampalata, in the North-Central Province, containing in extent 1 rood and 25 perches, shown as lot 4 in preliminary plan 275 and in the annexed certified tracing therefrom, and bounded as follows : on the north, east, south, and west by Haggomuwekele belonging to the Crown.



Scale of 8 Chains to an Inch.

Situation : Haggomuwa village in Nuwaragam korale.

Preliminary plan 275.

Lot.	Name of Land.	Extent. A. R. P.
4	Haggomuwekele	0 1 25

Sheet F '9
19-27

Surveyor-General's Office,
Colombo, Februrry 1, 1906.

J. B. M. RIDOUT,
for Surveyor-General.

2,369

Anuradhapura S. O. 3-1906

Notice under "The Waste Lands Ordinances of 1897, 1899, 1900, and 1903."

TAKE notice, that unless within three months from the 23rd day of February, 1906, the persons, if any, who claim any interest in the lands hereinafter mentioned or in any one or more of such lands, make claim in person or in writing to the said lands or any of them or to some interest therein to H. O. Fox, Esq., Special Officer appointed under section 28 of "The Waste Lands Ordinances, 1897, 1899, 1900, and 1903," at his office at Hill House, Mutwal, Colombo :

Such Special Officer, in pursuance of the powers vested in him by the said Ordinances, will declare by writing under his hand that the said lands or such of them, as to which no claim has been made, are the property of the Crown.

H. O. FOX,
Special Officer.

Description of the Lands referred to.

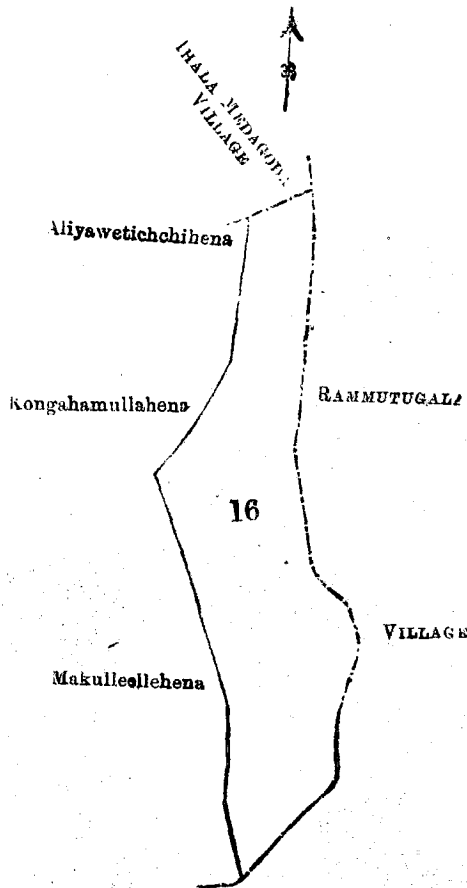
The following lots situated in the village of Pahalamedagoda in the Dambadeni Udukaha Korale West of the Dambadeni hatpattu of the Kurunegala District, in the North-Western Province, as described in the annexed certified tracings :—

I.

Preliminary plan 232.

Lot.	Name of Land.	Extent. A. R. P.
16	Aliyawetichchimukalana	11 3 10

and bounded as follows : on the north by the village limit of Ihalamedagoda ; on the east by the village limit of Rammutugala ; on the south by the village limit of Rammutugala ; on the west by Makulle-ellohena claimed by Bannayakamudiyanselage Mutumenika, Kongahamullahena claimed by Dissanayaka Mudiyansele Ukkumenika, Aliyawetichchihena claimed by Adikarimudiyanselage Appuhamy, ex-Arachchi.



Scale of 8 Chains to an Inch.

Situation : Pahala Medagoda village in Dambadeni Udukaha Korale West.

Preliminary plan 232.

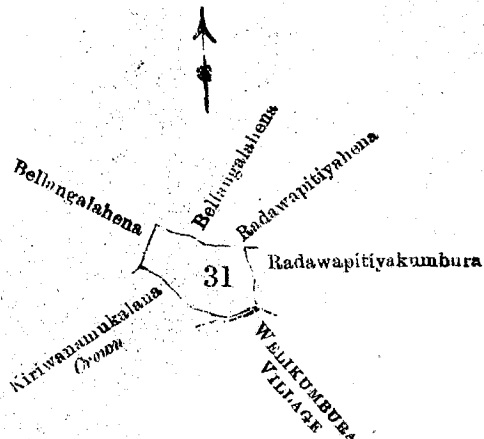
Lot.	Name of Land.	Extent. A. R. P.
16	Aliyawetichchimukalana	11 3 10
Surveyor-General's Office, Colombo, February 2, 1906.		J. B. M. RIDOUT, for Surveyor-General.
Sheets I 4-12 and I 18-20-28		

II.

Preliminary plan 232.

Lot.	Name of Land.	Extent. A. R. P.
31	Pambadeniyawewa <i>alias</i> Medagodawewa	1 0 26

and bounded as follows : on the north by Bellangalahena claimed by Godakuruwe Mohottalage Banda, ex-Arachchi, Radawapitiyehena claimed by Randunumudiyanselage Miuruhamy ; on the east by Radawapitiyakumbura claimed by Randunumudiyanselage Miuruhamy and others ; on the south by the village limit of Welikumbura, Kiriwanamukalana³ belonging to the Crown ; on the west by Bellangalahena claimed by Godakuruwe Mohottalage Banda, ex-Arachchi.



Scale of 8 Chains to an Inch.

Situation : Pahala Medagoda village in Dambadeni Udukaha Korale West.

Preliminary plan 232.

Lot.	Name of Land.	Extent. A. R. P.
31	Pambadeniyawewa <i>alias</i> Medagodawewa	1 0 26

Sheets I 18
19—27

Surveyor-General's Office,
Colombo, February 2, 1906.

J. B. M. RIDOUT,
for Surveyor-General.

2,370

Kurunegala S. O. 1—1906

Notice under "The Waste Lands Ordinances of 1897, 1899, 1900, and 1903."

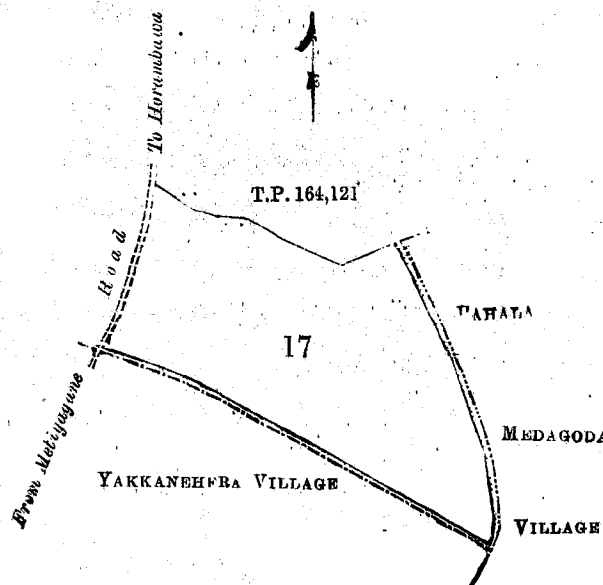
TAKE notice, that unless within three months from the 23rd day of February, 1906, the persons, if any, who claim any interest in the land hereinafter mentioned, make claim in person or in writing to the said land or to some interest therein to H. O. Fox, Esq., Special Officer appointed under section 28 of "The Waste Lands Ordinances, 1897, 1899, 1900, and 1903," at his office at Hill House, Mutwal, Colombo :

Such Special Officer, in pursuance of the powers vested in him by the said Ordinances, will declare by writing under his hand that the said land, to which no claim has been made, is the property of the Crown.

H. O. Fox,
Special Officer.

Description of the Land referred to.

The land commonly called or known as Ratneheruwamukalana, situated in the village of Ratneheruwa in the Mayurawati korale of the Dambadeni hatpattu of the Kurunegala District, in the North-Western Province, containing in extent 11 acres 2 roods and 28 perches, shown as lot 17 in preliminary plan 214 and in the annexed certified tracing therefrom, and bounded as follows : on the north by T.P. 164,121 ; on the east by the village limit of Pahala Medagoda ; on the south by the village limit of Yakkananehera ; on the west by the road from Metiyagane to Horambawa.



Scale of 8 Chains to an Inch.

Situation : Ratneheruwa village in Mayurawati korale.

Preliminary plan 214.

Lot.	Name of Land.	Extent. A. R. P.
17	Ratneheruwamukalana	11 2 28

Sheet I 18
19—27

Surveyor-General's Office,
Colombo, February 2, 1906.

J. B. M. RIDOUT,
for Surveyor-General.

2,371

Kurunegala S. O. 2—1906

Notice under "The Waste Lands Ordinances of 1897, 1899, 1900, and 1908."

TAKE notice, that unless within three months from the 23rd day of February, 1906, the persons, if any, who claim any interest in the lands hereinafter mentioned or in any one or more of such lands, make claim in person or in writing to the said lands or any of them or to some interest therein to H. O. Fox, Esq., Special Officer appointed under section 28 of "The Waste Lands Ordinances, 1897, 1899, 1900, and 1903," at his office at Hill House, Mutwal, Colombo :

Such Special Officer, in pursuance of the powers vested in him by the said Ordinances, will declare by writing under his hand that the said lands or such of them, as to which no claim has been made, are the property of the Crown.

H. O. Fox,
Special Officer.

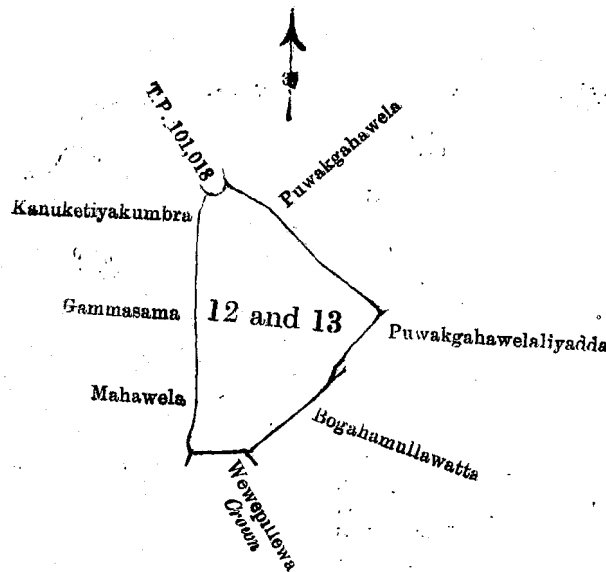
Description of the Lands referred to.

The following lots situated in the village of Etampola in the Mayurawati korale of the Dambadeni hatpattu of the Kurunegala District, in the North-Western Province, as described in the annexed certified tracing :—

Preliminary plan 212.

Lot.	Name of Land.	Extent.		
		A.	R.	P.
12	Mahawewa	4	2	25
13	Mahawewapillewa	0	1	25
		5	0	10

and bounded as follows : on the north by T.P. 101,018, Puwakgahawela claimed by Herat Mudiyansele Rammenika ; on the east by Puwakgahawelaliyadda claimed by Heart Mudiyansele Appuhami (ex-Arachchi), Bogahamullawatta claimed by Herat Mudiyansele Appuhami (ex-Arachchi) ; on the south by Wewepillewa claimed by the Crown ; on the west by Mahawela claimed by Herat Mudiyansele Appuhami (ex-Arachchi), Gammasama claimed by Herat Mudiyansele Appuhami (ex-Arachchi), Kanuketiyakumbura claimed by Herat Mudiyansele Appuhami (ex-Arachchi).



Scale of 8 Chains to an Inch.

Situation : Etampola village in Mayurawati korale.

Preliminary plan 212.

Lot.	Name of Land.	Extent.		
		A.	R.	P.
12	Mahawewa	4	2	25
13	Mahawewapillewa	0	1	25
		5	0	10

Sheets I 18
2—10 and I 18
3—11

Surveyor-General's Office,
Colombo, February 1, 1906
2,372

J. B. M. RIDOUT,
for Surveyor-General.
Kurunegala S. O. 3—1903

Notice under Ordinance No. 1 of 1897, as amended by No. 1 of 1899.

TAKE notice, that unless within three months from the First day of March, 1906, the persons, if any, who claim any interest in the land hereinafter mentioned or in any one or more of such lands, appear before me at the Kandy Kachcheri and make claim to the said lands or any of them or to some interest therein :

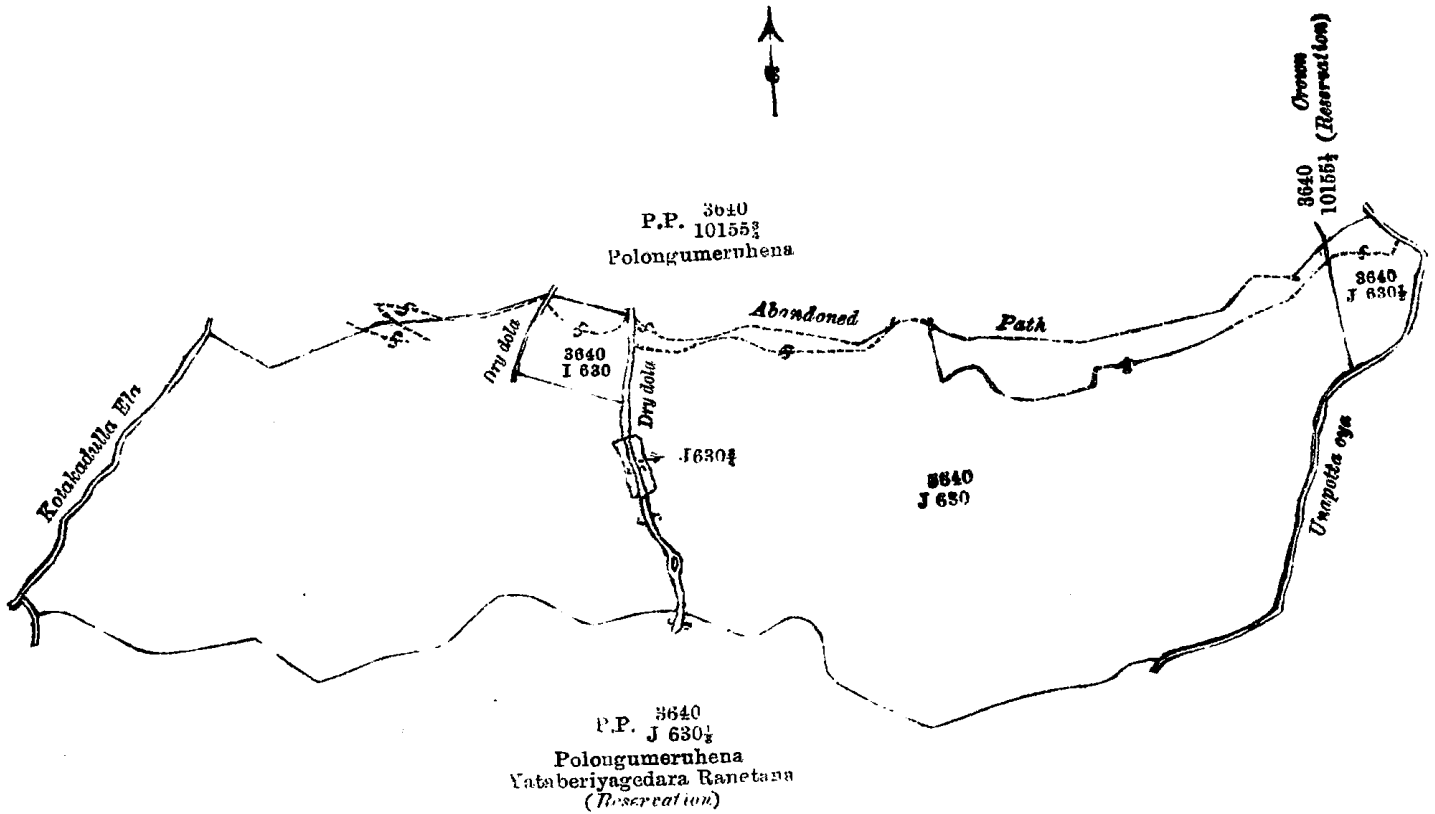
I, Herbert Wace, C.M.G., Government Agent of the Central Province, in pursuance of the powers in me vested by Ordinance No. 1 of 1897, shall declare by writing under my hand that the said lands or such of them, as to which no claim has been made, to be the property of the Crown.

Kandy Kachcheri,
October 22, 1904.

H. WACE,
Government Agent.

Land referred to.

Three pieces of lands adjoining one another described as (1) lot No. J 630 known as Polongumeruhena, (2) lot No. J 630½ also known as Polongumeruhena, and (3) lot No. J 630¾ known as Galapaulawatta in preliminary plan No. 3,640, situate in the village of Yatiganhulaha in Ambagamuwa korale of Uda Bulatgama, in the District of Kandy, Central Province, altogether containing in extent 61 acres and 22 perches, and bounded as follows : on the north by the Crown land called or known as Migastennekanda, by lot No. 1,630 in preliminary plan 3,640 known as Yatiberiyewatta and by Crown land called or known as Migastennekanda ; on the east by the Unapotta-oya ; on the south by the Unapotta-oya and the Yatiyantota road ; and on the west by Kotukadulle-ela.



Situation : Yatiganhulaha village in Ambagamuwa korale of Udu Bulatgama.

Lot.	Name of Land.	Extent.		
		A.	R.	P.
J 630	Yataberiyawatta	1	0	34
J 630	Polongumeruhena	59	1	32
J 630½	Do.	1	1	36
J 630¾	Galapaulawatta	0	0	34

Surveyor-General's Office,
Colombo, August 17, 1904.

R. S. TEMPLETON,
for Surveyor-General.

Notice under "The Waste Lands Ordinances of 1897, 1899, 1900, and 1903."

TAKE notice, that unless within three months from the 23rd day of February, 1906, the persons, if any, who claim any interest in the lands hereinafter mentioned or in any one or more of such lands, make claim in person or in writing to the said lands or any of them or to some interest therein to W. E. Wait, Esq., Special Officer appointed under section 28 of "The Waste Lands Ordinances, 1897, 1899, 1900, and 1903," at his office at Hill House, Mutwal, Colombo :

Such Special Officer, in pursuance of the powers vested in him by the said Ordinances, will declare by writing under his hand that the said lands or such of them, as to which no claim has been made, are the property of the Crown.

W. E. WAIT,
Special Officer.

Description of the Lands referred to.

The following lots situated in the village of Medagama in the Nambade tulana of the Eppawala korale of the Nuwaragampalata, in the North-Central Province, as described in the annexed certified tracing:—

Preliminary plan 385.

Lot.	Name of Land.	Extent.		
		A.	R.	P.
1 ..	Elagawahena ..	0	0	35
2 ..	Medagamakele ..	315	0	19
4 ..	Medagamahena ..	3	2	15
		318	3	29

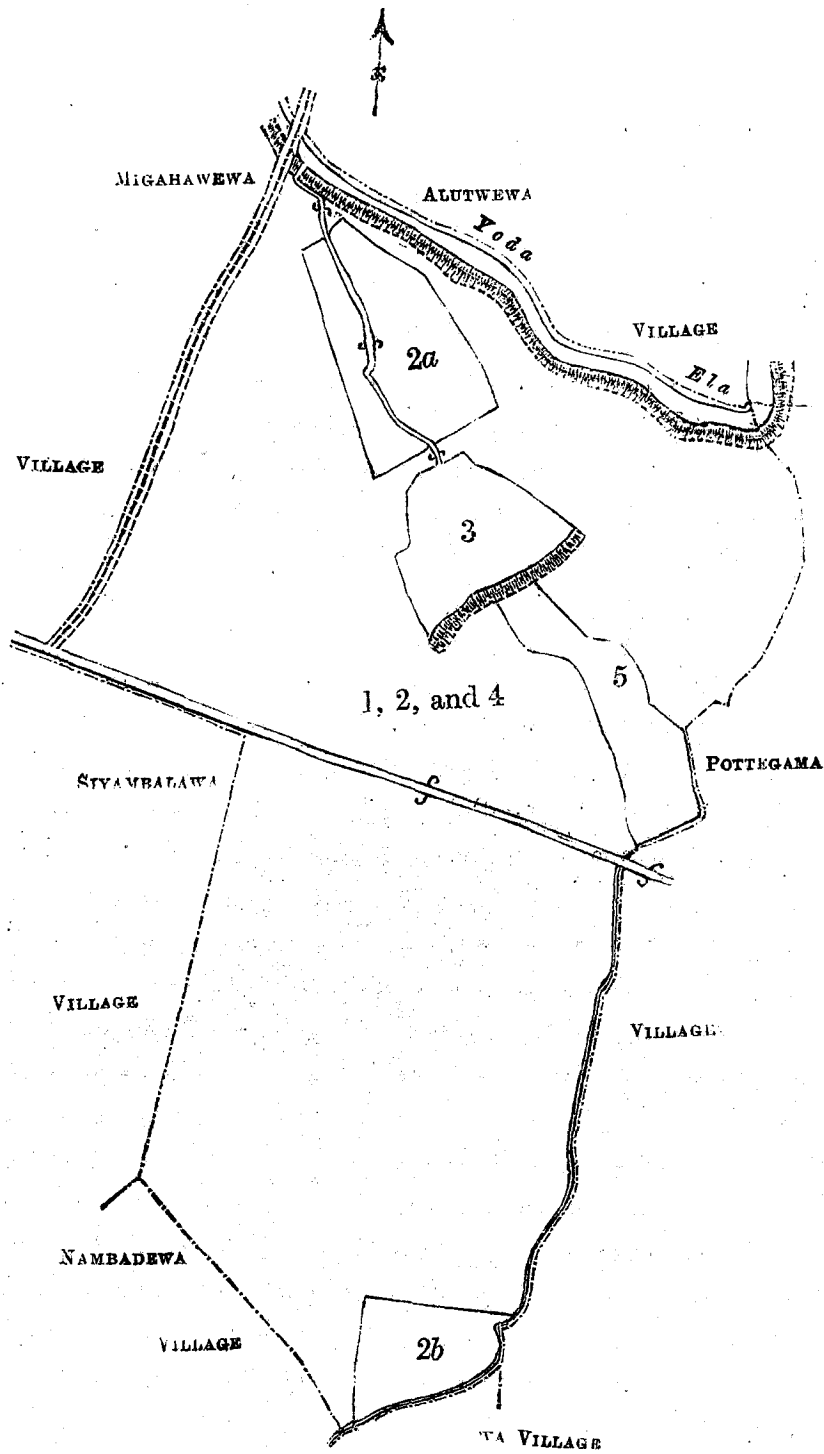
and bounded as follows : on the north by the village limit of Alutwewa (Yoda-ela) ; on the east by the village limit of Pottagama ; on the south by the village limit of Galmaduwa, the village limit of Nambadewa ; on the west by the village limit of Siyambalawa, the village limit of Migahawewa.

NOTE.—The following lots lying within the above boundaries are excluded from this notice, and their aggregate acreage of 53 acres and 9 perches is not included in the acreage of 318 acres 3 roods and 29 perches given above :—

Preliminary plan 385.

Lot.	Name of Land.	Extent.		
		A.	R.	P.
2a ..	Medagamakele, &c. (P.P. 1,822/5,388, 5,388½, 5,389) ..	19	1	27
2b ..	Palukanduyaya (T.P. 222,914) ..	8	1	32
3 ..	Medagamawewa ..	12	3	25
5 ..	Medagamawela ..	12	1	5
		53	0	9

[For Tracing see page 136.]



Scale of 16 Chains to an Inch.

Situation : Medagama village in Nambade tulana of Eppawala korale.

Preliminary plan 385.

Lot.	Name of Land.	Extent.	
		A.	R. P.
1	Elagawahena	0	0 35
2	Medagamakele	315	0 19
4	Medagamahena	3	2 15
		318	3 29

Lots excluded.

Lot.	Name of Land.	Extent.		
		A.	R.	P.
2a ..	Medagamakele, &c. (P.P. 1,822/5,388, 5,388½, 5,389) ..	19	1	27
2b ..	Palukanduyaya (T.P. 222,914) ..	8	1	32
3 ..	Medagamawewa ..	12	3	25
5 ..	Medagamawela ..	12	1	5
		<hr/>		
		53	0	9

Sheets F 14 and F 14
37—45 53—61

Surveyor-General's Office,
Colombo, February 1, 1906.
2,374

J. B. M. RIDOUT,
for Surveyor-General.
Anuradhapura S. O. 4—1906