

Ceylon Government Gazette

Published by Authority.

No. 6,107—FRIDAY, MARCH 2, 1906.

PART I.—General: Minutes, Proclamations, Appointments, and General Government Notifications.
PART II.—Legal and Judicial.

PART III.—Provincial Administration.
PART IV.—Land Settlement.
PART V.—Mercantile, Marine, Municipal, Local, &c.

Separate paging is given to each Part in order that it may be filed separately.

Part IV.—Land Settlement.

	PAGE	PAGE
Final Orders	139	Preliminary Notices 100

FINAL ORDERS.

Order under Section 4, Sub-section (1), of "The Waste Lands Ordinances of 1897, 1899, 1900, and 1903," declaring Lands to be Crown Property.

In the matter of the lands commonly called or known as Karawkanattedeniya and Uduwalekandedeniya, situate in the village of Dewalegama in the Hinidum pattu of the Galle District, in the Southern Province.

WHEREAS in pursuance of section 1 of the said Ordinances it was duly notified on the 31st day of March, 1905, that if no claim to the lands commonly called or known as Karawkanattedeniya and Uduwalekandedeniya, situate in the village of Dewalegama in the Hinidum pattu of the Galle District, in the Southern Province, containing in extent 3 roods and 22 perches, and shown as lots 41 and 42 in preliminary plan No. 35 and in the annexed certified tracings therefrom, was made to the Special Officer appointed under section 28 of the said Ordinances within the period of three months from the date specified in the said notice, such lands would be deemed the property of the Crown and dealt with on account of the Crown (*vide* Notice No. 2,161):

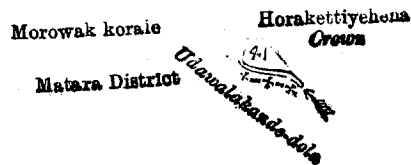
And whereas Boralagala Gamage Endiris of Dewalegama made claim thereto, and whereas the said claimant has withdrawn his claim to the said land, I, John George Fraser, Special Officer appointed under section 28 of the said Ordinances, under and by virtue of the powers vested in me in that behalf by section 4 of the said Ordinances, do hereby on this 3rd day of February, 1906, order and declare, under section 4, sub-section (1), of the said Ordinances, that the said lands, as more fully described herein below, are the property of the Crown.

Description of the Lands referred to.

The following lots situated in the village of Dewalegama in the Hinidum pattu of the Galle District, in the Southern Province, as described in the annexed certified tracings:—

I.

Lot.	Name of Land.	Preliminary plan 35.	Extent. A. R. P.
41	Karawkanattedeniya	0 0 30



Sale of 8 Chains to an Inch.

Situation: Dewalegama village in Hinidum pattu.

Preliminary plan 35.

Lot.	Name of Land.	Preliminary plan 35.	Extent. A. R. P.
41	Karawkanattedeniya	0 0 30

Surveyor-General's Office,
Colombo, March 18, 1905.

Cadastral sheet O⁹
53—61

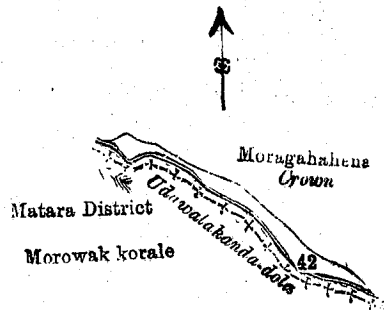
J. B. M. RIDOUT,
for Surveyor-General.

and bounded as follows: on the north and east by Horakettiyehena belonging to Crown; on the south and west by the Udawalakandedola.

II.

Preliminary plan 35.

Lot.	Name of Land.	Preliminary plan 35.	Extent. A. R. P.
42	Uduwalekandedeniya	0 2 32



Sale of 8 Chains to an Inch.

Situation: Dewalegama village in Hinidum pattu.

Preliminary plan 35.

Lot.	Name of Land.	Preliminary plan 35.	Extent. A. R. P.
42	Uduwalekandedeniya	0 2 32

Surveyor-General's Office,
Colombo, March 18, 1905.

Cadastral sheet O⁹
53—61

J. B. M. RIDOUT,
for Surveyor-General.

and bounded as follows: on the north and east by Moragahahena belonging to Crown; on the south and west by the Udawalakandedola.

February 3, 1906.

J. G. FRASER,
Special Officer

Order under Section 2 of "The Waste Lands Ordinances of 1897, 1899, 1900, and 1903," declaring Lands to be Crown Property.

In the matter of the lands commonly called or known as Palledeniya and Jambugaswattehena, situate in the village of Patawala in the Morawak korale of the Matara District, in the Southern Province, and of "The Waste Lands Ordinances of 1897, 1899, 1900, and 1903."

THE notice required by section 1 of "The Waste Lands Ordinances of 1897, 1899, 1900, and 1903," having been duly published in manner prescribed by that section in respect of the above-named lands (*vide* Notice No. 2,312), and no claim having been made to the said lands or to any interest therein within the period of three months from the date specified in the said notice, I, John George Fraser, Special Officer appointed under section 28 of the said Ordinances, under and by virtue of the powers vested in me in that behalf by section 2 of the said Ordinances, do hereby on this 11th day of January, 1906, order and declare that the said lands, as more fully described herein below, situate in the village of Patawala in the Morawak korale of the Matara District, in the Southern Province, and shown as lots 30 and 22 in preliminary plan No. 117 and in the annexed certified tracings therefrom, and containing in extent 1 rood and 32 perches, are the property of the Crown.

Description of the Lands referred to.

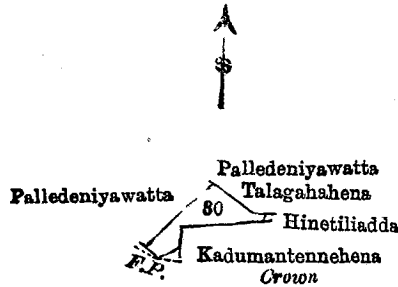
The following lots situated in the village of Patawala in the Morawak korale of the Matara District, in the Southern Province, as described in the annexed certified tracings:—

I.

Preliminary plan 117.

Lot.	Name of Land.	Extent.	
		A.	R. P.
30	Palledeniya	0	1 18

and bounded as follows: on the north by Palledeniyawatta claimed by Muramudalige Don Dines, Talagahahena claimed by Muramudalige Don Lewis and others; on the east by Henetiliadda claimed by Muramudalige



Scale of 8 Chains to an Inch.

Situation: Patawala village in Morawak korale of the Matara District.

Preliminary plan 117.

Lot.	Name of Land.	Extent.	
		A.	R. P.
30	Palledeniya	0	1 18

Sheet O 40-48

Surveyor-General's Office,
Colombo, August 26, 1905.

J. B. M. RIDOUT,
for Surveyor-General.

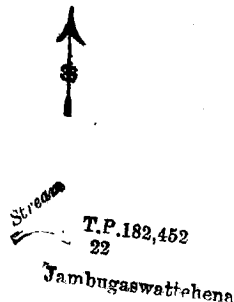
Don Lewis; on the south by Kadumantennehena belonging to Crown; on the west by Palledeniyawatta claimed by Muramudalige Don Dines.

I.^a

Preliminary plan 117.

Lot.	Name of Land.	Extent.	
		A.	R. P.
22	Jambugaswattehena	0	0 14

and bounded as follows: on the north by a stream; on the east by T.P. 182,452; on the south by Jambugas-



Scale of 8 Chains to an Inch.

Situation : Patawala village in Morawak korale of the Matara District.

Preliminary plan 117.

Lot.	Name of Land.	Extent. A. R. P.
22	Jambugaswattehenas	0 0 14
Surveyor-General's Office, Colombo, August 26, 1905.		J. B. M. RIDOUT, for Surveyor-General.
Sheet O 40—48		

wattehenas ; on the west by a stream.

The 11th day of January, 1906.
Matara S. O. 1,299

J. G. FRASER,
Special Officer.

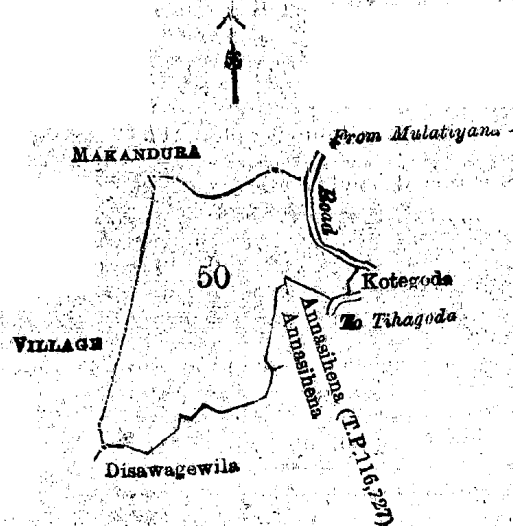
Order under Section 2 of "The Waste Lands Ordinances of 1897, 1899, 1900, and 1903," declaring Land to be Crown Property.

In the matter of the land commonly called or known as Annasigalahena, Delgahahenakuttiya, Annasihena, Deldeniya *alias* Delgahaliyadda, situate in the village of Ranchagoda in the Kandaboda pattu of the Matara District, in the Southern Province, and of "The Waste Lands Ordinances of 1897, 1899, 1900, and 1903."

THE notice required by section 1 of "The Waste Lands Ordinances of 1897, 1899, 1900, and 1903," having been duly published in manner prescribed by that section in respect of the above-named land (*vide* Notice No. 2,109), and no claim having been made to the said land or to any interest therein within the period of three months from the date specified in the said notice, I, John George Fraser, Special Officer appointed under section 28 of the said Ordinances, under and by virtue of the powers vested in me in that behalf by section 2 of the said Ordinances, do hereby on this 20th day of January, 1906, order and declare that the said land, as more fully described herein below, situate in the village of Ranchagoda in the Kandaboda pattu of the Matara District, in the Southern Province, and shown as lot 50 in preliminary plan No. 97 and in the annexed certified tracing therefrom, and containing in extent 26 acres and 18 perches, is the property of the Crown.

Description of the Land referred to.

The land commonly called or known as Annasigalahena, Delgahahenakuttiya, Annasihena, Deldeniya *alias* Delgahaliyadda, situate in the village of Ranchagoda in the Kandaboda pattu of the Matara District, in the Southern Province, containing in extent 26 acres and 18 perches, shown as lot 50 in preliminary plan No. 97 and in the annexed certified tracing therefrom, and bounded as follows: on the north by the village limit



Scale of 16 chains to an Inch.

Situation : Ranchagoda village in Kandaboda pattu.

Preliminary plan 97.

Lot.	Name of Land.	EXTENT. A. R. P.
50	Annasigalahena, Delgahahenakuttiya, Annasihena, Delgahadeniya <i>alias</i> Delgahaliyadda	26 0 18
Surveyor-General's Office, Colombo, November 29, 1904.		R. S. TEMPLETON, for Surveyor-General.
Sheet O 20 V.		

of Makandura ; on the east by the minor road from Mulatiyana to Tihagoda, Kotegoda sold by Crown to Wannachchikankanange Don Andris, the minor road from Mulatiyana to Tihagoda, Annasihena (T.P. 116,727), Annasihena (private) ; on the south by Disawagewila sold by the Crown to Don Carolis Perera Wikramasekara ; on the west by the village limit of Makandura.

January 20, 1906.
Matara S. O. 1,300

J. G. FRASER,
Special Officer.

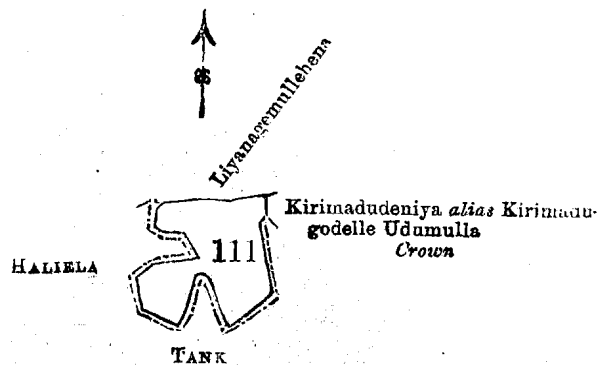
Order under Section 2 of "The Waste Lands Ordinances of 1897, 1899, 1900, and 1903," declaring Land to be Crown Property.

In the matter of the land commonly called or known as Aluthena, situate in the village of Ranchagoda in the Kandaboda pattu of the Matara District, in the Southern Province, and of "The Waste Lands Ordinances of 1897, 1899, 1900, and 1903."

THE notice required by section 1 of "The Waste Lands Ordinances of 1897, 1899, 1900, and 1903," having been duly published in manner prescribed by that section in respect of the above-named land (*vide* Notice No. 2,109), and no claim having been made to the said land or to any interest therein within the period of three months from the date specified in the said notice, I, John George Fraser, Special Officer appointed under section 28 of the said Ordinances, under and by virtue of the powers vested in me in that behalf by section 2 of the said Ordinances, do hereby on this 20th day of January, 1906, order and declare that the said land, as more fully described herein below, situate in the village of Ranchagoda in the Kandaboda pattu of the Matara District, in the Southern Province, and shown as lot 111 in preliminary plan No. 97 and in the annexed certified tracing therefrom, and containing in extent 7 acres 3 roods and 6 perches, is the property of the Crown.

Description of the Land referred to.

The land commonly called or known as Aluthena, situate in the village of Ranchagoda in the Kandaboda pattu of the Matara District, in the Southern Province, containing in extent 7 acres 3 roods and 6 perches, shown as lot 111 in preliminary plan No. 97 and in the annexed certified tracing therefrom, and bounded as



Scale of 16 Chains to an Inch.

Situation : Ranchagoda village in Kandaboda pattu.

Preliminary plan 97.

Lot.	Name of Land.	Extent.
		A. R. P.
111	Aluthena	7 3 6

Sheet O 20
IX.

Surveyor-General's Office,
Colombo, November 29, 1904.

R. S. TEMPLETON,
for Surveyor-General.

follows : on the north by Liyanagemullehena claimed by Mr. Danister Perera of Galle ; on the east by Kirimadudeniya *alias* Kirimadugodelleudumulla claimed by Crown and Konangodage Davit, the Haliela tank ; on the south and west by the Haliela tank.

January 20, 1906.
Matara S. O. 1,301

J. G. FRASER,
Special Officer.

**Order under Section 4, Sub-section (1) of "The Waste Lands Ordinances of 1897, 1899, 1900, and 1903,"
declaring Land to be Crown Property.**

In the matter of the land commonly called or known as Rachkakulawamukalana and Dehigahahena, situate in the village of Ranchagoda in the Kandaboda pattu of the Matara District, in the Southern Province, and of "The Waste Lands Ordinances of 1897, 1899, 1900, and 1903."

WHEREAS in pursuance of section 1 of the said Ordinances it was duly notified on the Twenty-third day of December, One thousand Nine hundred and Four, that if no claim to the land commonly called or known as Rachkakulawamukalana and Dehigahahena, situate in the village of Ranchagoda in the Kandaboda pattu of the Matara District, in the Southern Province, containing in extent 34 acres and 15 perches, and shown as lot 94 in preliminary plan No. 97 and in the annexed certified tracing therefrom, was made to the Special Officer appointed under section 28 of the said Ordinances within the period of three months from the date specified in such notice, such land would be deemed the property of the Crown and dealt with on account of the Crown (*vide* Notice No. 2,109):

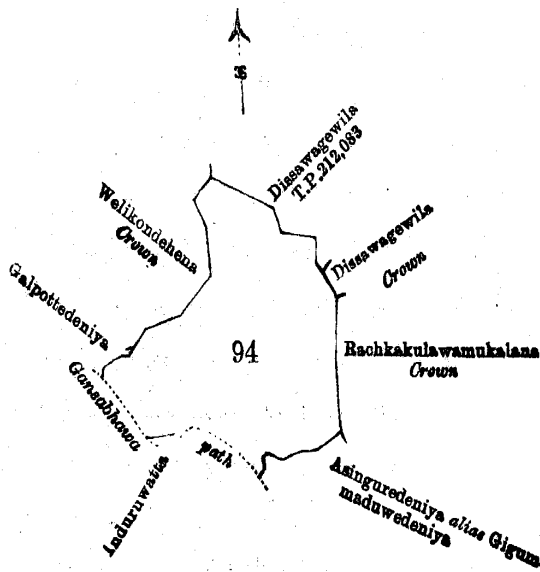
And whereas Kallahapatirana Davith Silva of Walasmulla made claim thereto, and whereas the said claimant has withdrawn his claim to the said land, I, John George Fraser, Special Officer appointed under section 28 of the said Ordinances, under and by virtue of the powers vested in me in that behalf by section 4 of the said Ordinances, do hereby on this 20th day of January, 1906, order and declare, under section 4, sub-section (1), of the said Ordinances, that the said land, as more fully described herein below, is the property of the Crown.

Description of the Land referred to.

The following lot situated in the village of Ranchagoda in the Kandaboda pattu of the Matara District in the Southern Province, as described in the annexed certified tracing:—

Preliminary plan 97.			Extent.
Lot.	Name of Land.		A. R. P.
94	Rachkakulawamukalana, Dehigahahena		34 0 15

and bounded as follows: on the north by Disawagewila (T.P. 212,083); on the east by Dissawagewila belonging to Crown, Rachkakulawamukalana belonging to Crown; on the south by Asinguredeniya *alias* Gigun-



Scale of 16 Chains to an Inch.

Situation: Ranchagoda village in Kandaboda pattu.

Preliminary plan 97.

Lot.	Name of Land.	Extent.
		A. R. P.
94	Rachkakulawamukalana, Dehigahahena	34 0 15

Surveyor-General's Office,
Colombo, November 29, 1904.

Sheet O 20
V

R. S. TEMPLETON,
for Surveyor-General.

maduwedeniya claimed by Charles Francis Wijeratna, Gansabhawa path, Iduruwatta claimed by James Wijeyratne, a Gansabhawa path; on the west by Galpottedeniya claimed by John Dissanayaka and others, Welikondehena belonging to Crown.

January 20, 1906.

Matara S. O. 1,302

J. G. FRASER,
Special Officer.

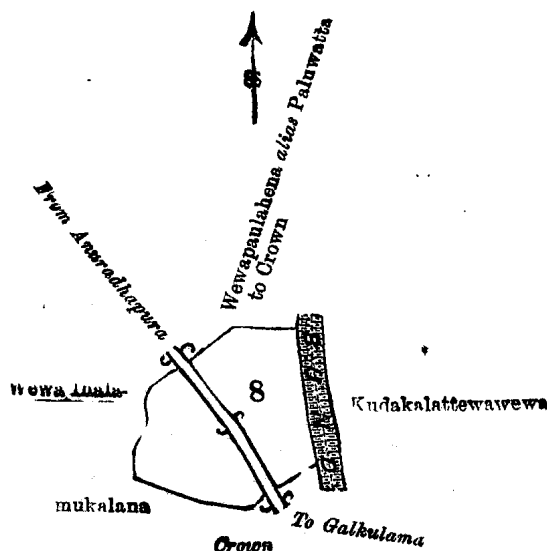
Order under Section 2 of "The Waste Lands Ordinances of 1897, 1899, 1900, and 1903," declaring Land to be Crown Property.

In the matter of the land commonly called or known as Kuda Kalattewewadiyabima, situate in the village of Kuda Kalattewa in the Kandu tulana of the Kanadara korale of the Nuwaragampalata, in the North-Central Province, and of "The Waste Lands Ordinances of 1897, 1899, 1900, and 1903."

THE notice required by section 1 of "The Waste Lands Ordinances of 1897, 1899, 1900, and 1903," having been duly published in manner prescribed by that section in respect of the above-named land (*vide* Notice No. 2,314), and no claim having been made to the said land or to any interest therein within the period of three months from the date specified in the said notice, I, Howard Orme Fox, Special Officer appointed under section 28 of the said Ordinances, under and by virtue of the powers vested in me in that behalf by section 2 of the said Ordinances, do hereby on this 30th day of December, 1905, order and declare that the said land, as more fully described herein below, situate in the village of Kuda Kalattewa in the Kandu tulana of the Kanadara korale of the Nuwaragampalata, in the North-Central Province, and shown as lot 8 in preliminary plan No. 256 and in the annexed certified tracing therefrom, and containing in extent 3¹/₂ acres 2 roods and 20 perches, is the property of the Crown.

Description of the Land referred to.

The land commonly called or known as Kuda Kalattewewadiyabima, situated in the village of Kuda Kalattewa in the Kandu tulana of the Kanadara korale of the Nuwaragampalata, in the North-Central Province, containing in extent 3 acres 2 roods and 20 perches, shown as lot 8 in preliminary plan No. 256 and



Scale of 8 Chains to an Inch.

Situation : Kuda Kalattewa village in Kandu tulana of Kanadara korale.

Preliminary plan 256.

Lot	Name of Land.	Extent.
		A. R. P.
8	Kuda Kalattewewadiyabima	3 2 20

Sheets F ⁹ 6-14 & F ⁹ 22-30

Surveyor-General's Office,
Colombo, September 1, 1905.

J. B. M. RIDOUT,
for Surveyor-General.

in the annexed certified tracing therefrom, and bounded as follows : on the north by Wewapaulahena alias Paluwatta belonging to the Crown ; on the east by the bund of the Kuda Kalattawawewa ; on the south and west by Wewahalamukalana belonging to the Crown.

H. O. Fox,
Special Officer.

December 30, 1905.

Anuradhapura S. O. 260

Order under Section 2 of "The Waste Lands Ordinances of 1897, 1899, 1900, and 1903," declaring Land to be Crown Property.

In the matter of the land commonly called or known as Migahawewekele, situate in the village of Migahawewa in the Timbiriwe tulana of the Eppawala korale of the Nuwaragampalata, in the North-Central Province, and of "The Waste Lands Ordinances of 1897, 1899, 1900, and 1903."

THE notice required by section 1 of "The Waste Lands Ordinances of 1897, 1899, 1900, and 1903," having been duly published in manner prescribed by that section in respect of the above-named land (*vide* Notice No. 2,325), and no claim having been made to the said land or to any interest therein within the period of three months from the date specified in the said notice, I, Walter Ernest Wait, Special Officer appointed under section 28 of the said Ordinances, under and by virtue of the powers vested in me in that behalf by section 2 of the said Ordinances, do hereby on this 29th day of January, 1906, order and declare that the said land, as more fully described herein below, situate in the village of Migahawewa in the Timbiriwe tulana of the Eppawala korale of the Nuwaragampalata, in the North-Central Province, and shown as lot 2 in preliminary plan No. 384 and in the annexed certified tracing therefrom, and containing in extent 229 acres and 3 roods, is the property of the Crown.

Description of the Land referred to.

The land commonly called or known as Migahawewekele, situated in the village of Migahawewa in the Timbiriwe tulana of the Eppawala korale of the Nuwaragampalata, in the North-Central Province, containing in extent 229 acres and 3 roods, and shown as lot 2 in preliminary plan No. 384 and in the annexed certified tracing therefrom, and bounded as follows: on the north by the village limit of Eppawala, the Yoda-ela; on the east by the Yoda-ela, the Endagala pinpara from Wellamudawa; on the south by the high road from Kekirawa to Talawa; on the west by the village limit of Nikawewa.

NOTE.—The following lots lying within the above boundaries are excluded from this order, and their aggregate acreage of 26 acres and 35 perches is not included in the acreage of 229 acres and 3 roods given above:—

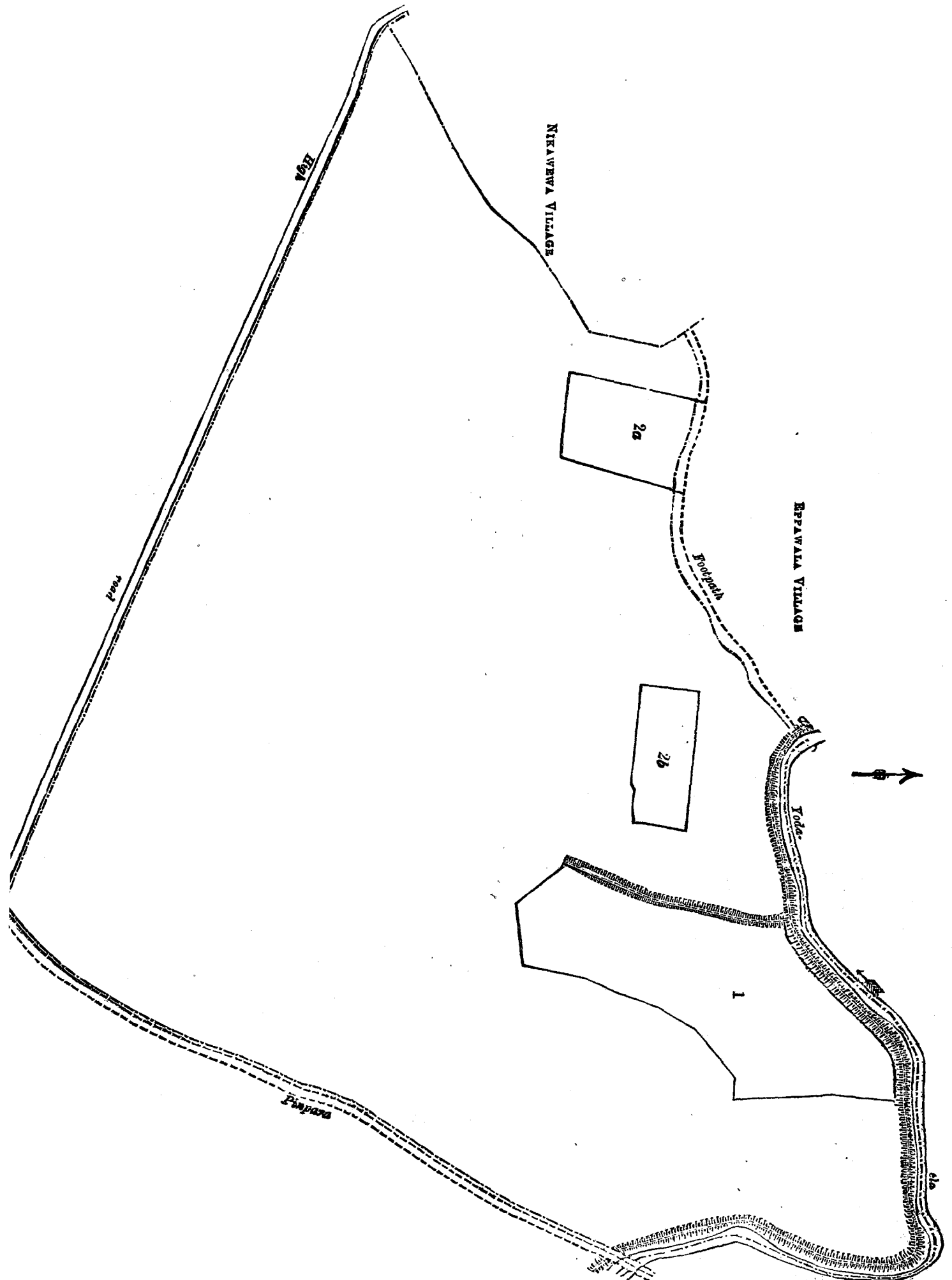
Preliminary plan 384.

Lot.	Name of Land.	Extent.		
		A.	R.	P.
1	Migahawewa	17	3	0
2a	Acharigama-akkarawela (P.P. 1,272/3,762)	4	3	10
2b	Migahawewawela (T. P. 171,624)	3	2	25
		<hr/>	<hr/>	<hr/>
		26	0	35

The 29th day of January 1906.

W. E. WAIT,
Special Officer.

For Tracing see page 147]



Scale of 8 Chains to an Inch.

Tenement List.

Situation : Migahawewa village in Anuradhapura District of Eppawala korale.
Preliminary plan 384.

Lot.	Name of Land.	Extent.		
		A.	R.	P.
2	Migahawewakele	229	3	0
<i>Lots excluded.</i>				
1	Migahawewa	17	3	0
2a	Acharigama-akkarawela (P.P. 1,272/3,762)	4	3	10
2b	Migahawewawela (T. P. 171,624)	3	2	25
		26	0	35

Surveyor-General's Office,
Colombo, October 3, 1905.
Anuradhapura S. O. 261

Sheets F ¹⁴ 36—44 & F ¹⁴ 37—45

J. B. M. RIDOUT,
for Surveyor-General.

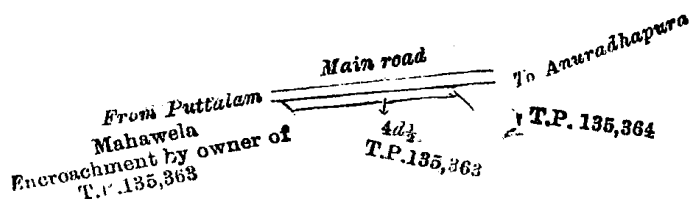
Order under Section 2 of "The Waste Lands Ordinances of 1897, 1899, 1900, and 1903," declaring Land to be Crown Property.

In the matter of the land commonly called or known as Dangaswela (road reservation), situate in the village of Mahabulankulama in the Nuwaragam tulana of the Nuwaragam korale of the Nuwaragam-palata, in the North-Central Province, and of "The Waste Lands Ordinances of 1897, 1899, 1900, and 1903."

THE notice required by section 1 of "The Waste Lands Ordinances of 1897, 1899, 1900, and 1903," having been duly published in manner prescribed by that section in respect of the above-named land (*vide* Notice No. 2,326), and no claim having been made to the said land or to any interest therein within the period of three months from the date specified in the said notice, I, Walter Ernest Wait, Special Officer appointed under section 28 of the said Ordinances, under and by virtue of the powers vested in me in that behalf by section 2 of the said Ordinances, do hereby on this 29th day of January, 1906, order and declare that the said lands, as more fully described herein below, situate in the village of Mahabulankulama in the Nuwaragam tulana of the Nuwaragam korale of the Nuwaragam-palata, in the North-Central Province, and shown as lot 4d $\frac{1}{2}$ in preliminary plan No. 310 and in the annexed certified tracing therefrom, and containing in extent 37 perches, is the property of the Crown.

Description of the Land referred to

The land commonly called or known as Dangaswela (road reservation), situated in the village of Mahabulankulama in the Nuwaragam tulana of the Nuwaragam korale of the Nuwaragam-palata, in the North-Central Province, containing in extent 37 perches, and shown as lot 4d $\frac{1}{2}$ in preliminary plan No. 310 and in the



Scale of 8 Chains to an Inch.

Situation : Maha Bulankulama village in Nuwaragam korale.
Preliminary plan 310.

Lot.	Name of Land.	Extent.		
		A.	R.	P.
4d $\frac{1}{2}$	Dangaswela (road reservation)	0	0	37

Sheet F ⁸ 24—32

Surveyor General's Office,
Colombo, September 29, 1905.

J. B. M. RIDOUT,
for Surveyor-General.

annexed certified tracing therefrom, and bounded as follows : on the north by the main road from Puttalam to Anuradhapura ; on the east by T.P. 135,364 ; on the south by T.P. 135,363 ; on the west by Mahawela encroachment by owner of T.P. 135,363.

The 29th day of January, 1906.
Anuradhapura S. O. 262

W. E. WAIT,
Special Officer.

Order under Section 2 of "The Waste Lands Ordinances of 1897, 1899, 1900, and 1903," declaring Lands to be Crown Property.

In the matter of the lands commonly called or known as Elagawahenkele and Pinparahabadahena, situate in the village of Atawirawewa in the Nachcha tulana of the Ulagalla korale of the Hurulupalata, in the North-Central Province, and of "The Waste Lands Ordinances of 1897, 1899, 1900, and 1903."

THE notice required by section 1 of "The Waste Lands Ordinances of 1897, 1899, 1900, and 1903," having been duly published in manner prescribed by that section in respect of the above-named lands (*vide* Notice No. 2,328), and no claim having been made to the said lands or to any interest therein within the period of three months from the date specified in the said notice, I, Walter Ernest Wait, Special Officer appointed under section 28 of the said Ordinances, under and by virtue of the powers vested in me in that behalf by section 2 of the said Ordinances, do hereby on this 30th day of January, 1906, order and declare that the said lands, as more fully described herein below, situate in the village of Atawirawewa in the Nachcha tulana of the Ulagalla korale of the Hurulupalata, in the North-Central Province, and shown as lots 1 and 2 in preliminary plan No. 407 and in the annexed certified tracing therefrom, and containing in extent 98 acres 1 rood and 34 perches, are the property of the Crown.

Description of the Lands referred to.

The following lots situated in the village of Atawirawewa in the Nachcha tulana of the Ulagalla korale of the Hurulupalata, in the North-Central Province, as described in the annexed certified tracing:—

Preliminary plan 407.

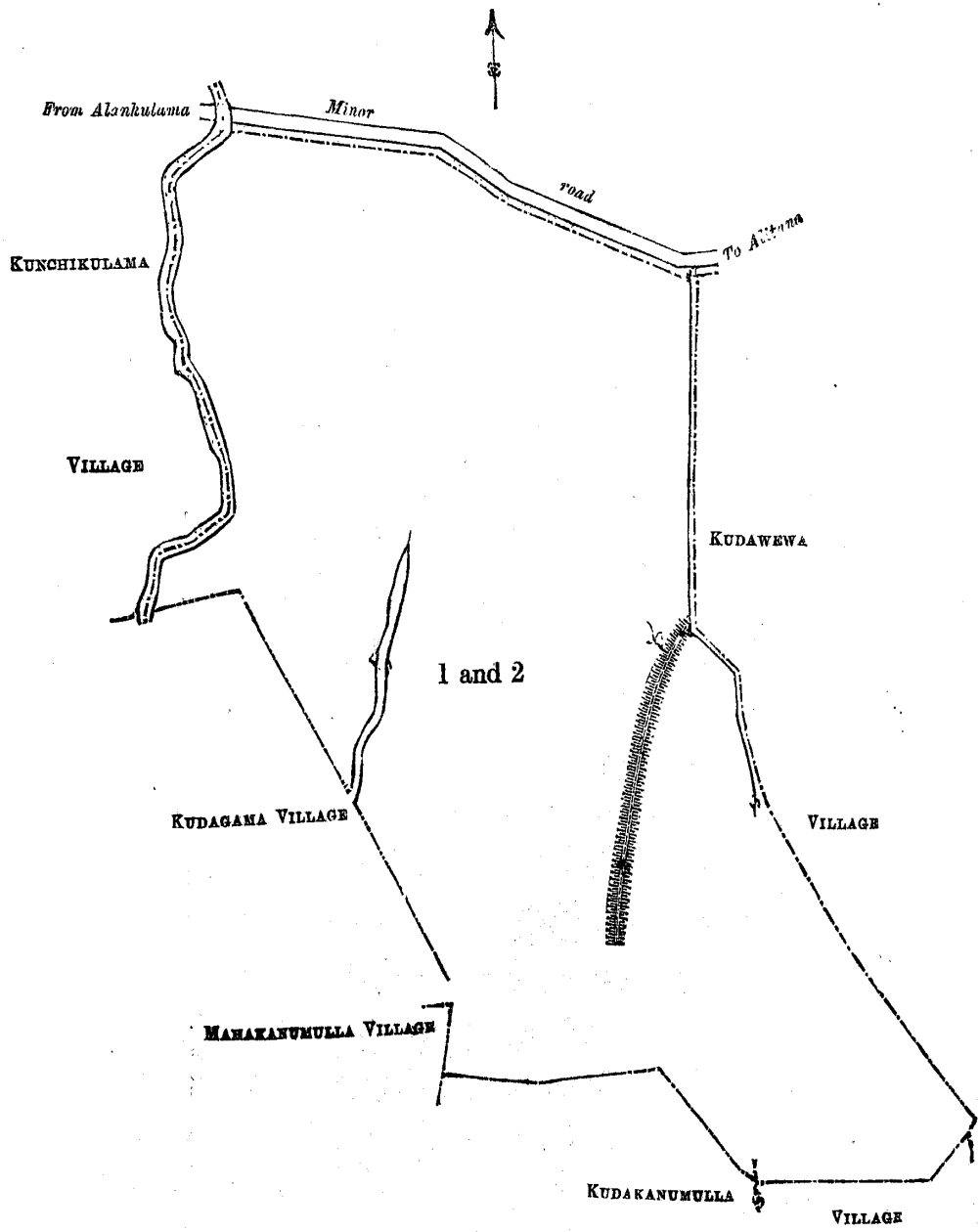
Lot.	Name of Land.	Extent.		
		A.	R.	P.
1	Elagawahenkele	82	2	29
2	Pinparahabadahena	15	3	5
		98	1	34

and bounded as follows: on the north by the minor road from Alankulama to Alitana; on the east by the village limit of Kudawewa; on the south by the village limit of Kudakanumulla; on the west by the village limit of Mahakanumulla, the village limit of Kudagama, the village limit of Kunchikulama.

The 30th day of January, 1906.

W. E. WAIT,
Special Officer.

[For Tracing see page 150]



Scale of 8 Chains to an Inch.

Situation : Atiwirawewa village in Ulagalla korale of Anuradhapura District, in the North-Central Province.

Preliminary plan 407.

Lot.	Name of Land.	Extent. A. R. P.
1	Elagawahenkele	82 2 29
2	Pinparahabadahena	15 3 5
		<hr/>
		98 1 34

Sheet F 14
8-16

Surveyor-General's Office,
Colombo, October 4, 1905.
Anuradhapura S. O. 263

J. B. M. RIDOUT,
for SurveyorGeneral.

Order under Section 2 of "The Waste Lands Ordinances of 1897, 1899, 1900, and 1903," declaring Lands to be Crown Property.

In the matter of the lands commonly called or known as Ihalamawatawewahenyaya and Ihalamawatawewamukalana, situate in the village of Ihalamawatawewa in the Nachcha tulana of the Ulagalla korale of the Hurulupalata, in the North-Central Province, and of "The Waste Lands Ordinances of 1897, 1899, 1900, and 1903."

THE notice required by section 1 of "The Waste Lands Ordinances of 1897, 1899, 1900, and 1903," having been duly published in manner prescribed by that section in respect of the above-named lands (*vide* Notice No. 2,329), and no claim having been made to the said lands or to any interest therein within the period of three months from the date specified in the said notice, I, Walter Ernest Wait, Special Officer appointed under section 28 of the said Ordinances, under and by virtue of the powers vested in me in that behalf by section 2 of the said Ordinances, do hereby on this 30th day of January, 1906, order and declare that the said lands, as more fully described herein below, situate in the village of Ihalamawatawewa in the Nachcha tulana of the Ulagalla korale of the Hurulupalata, in the North-Central Province, and shown as lots 1 and 2 in preliminary plan No. 404 and in the annexed certified tracing therefrom, and containing in extent 98 acres and 10 perches, are the property of the Crown.

Description of the Lands referred to.

The following lots situated in the village of Ihalamawatawewa in the Nachcha tulana of the Ulagalla korale of the Hurulupalata, in the North-Central Province, as described in the annexed certified tracing :-

Preliminary plan 404.

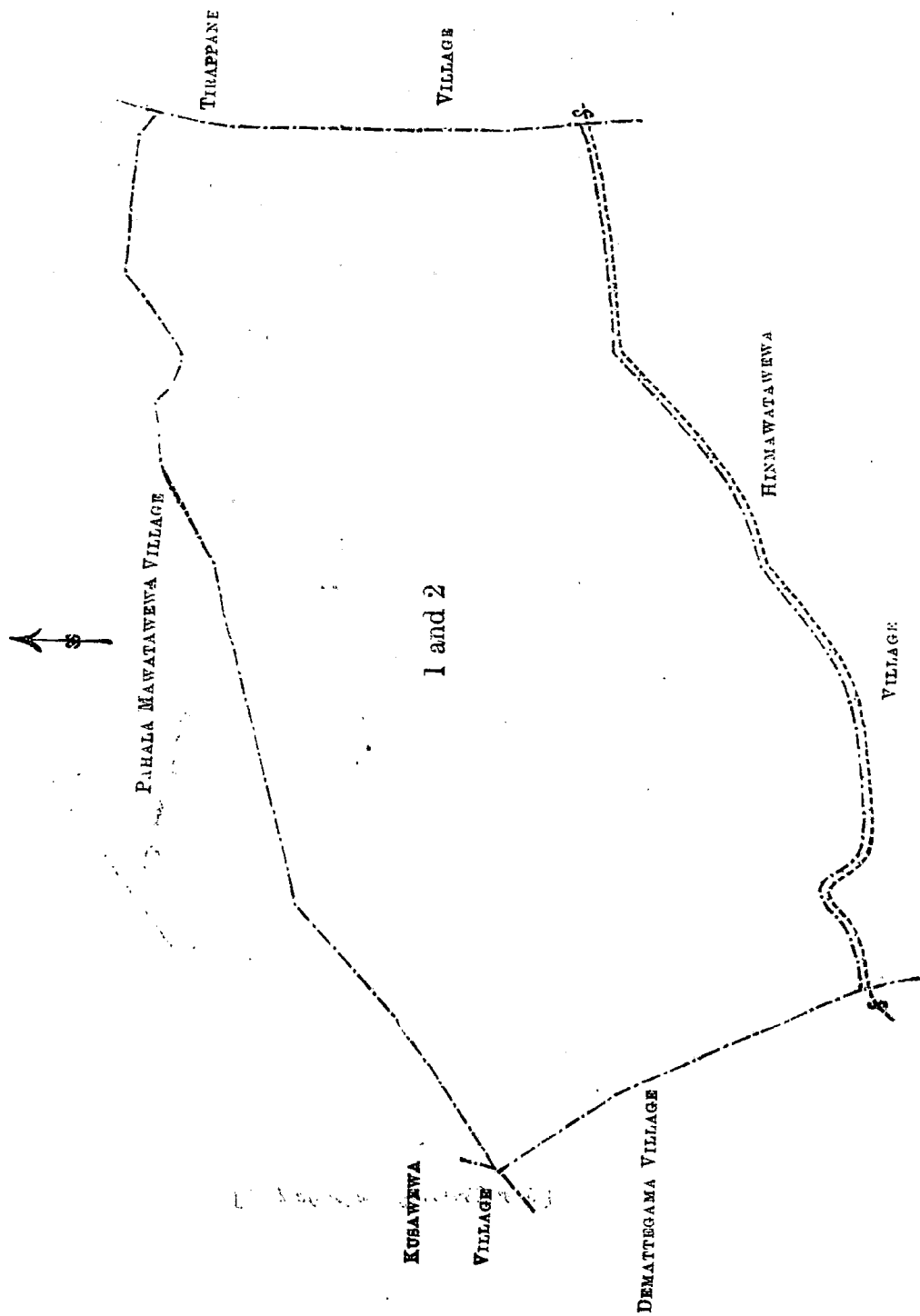
Lot.	Name of Land.	Extent.		
		A.	R.	P.
1	Ihalamawatawewahenyaya	39	0	36
2	Ihalamawatawewamukalana	58	3	14
		98	0	10

and bounded as follows : on the north by the village limit of Kusawewa, the village limit of Pahalamawatawewa ; on the east by the village limit of Tirappane ; on the south by the village limit of Hinmawatawewa ; on the west by the village limit of Demattegama.

The 30th day of January, 1906.

W. E. WAIT,
Special Officer.

[For Tracing see page 152.]



Scale of 8 Chains to an Inch.

Situation: Ithalamawatwewa village in Nachcha tulana of Ulagalla korale in the North-Central Province
Preliminary plan 404.

Lot.	Name of Land.			Extent.		
				A.	R.	P.
1	Ithalamawatawewahenyaya	39	0	36
2	Ithalamawatawewamukalana	58	3	14
				98	0	10

Surveyor-General's Office,
Colombo, October 4, 1905.
Anuradhapura S. O. 264

Sheet F 14
8—16

J. B. M. RIDOUT,
for Surveyor-General.

Order under Section 2 of "The Waste Lands Ordinances of 1897, 1899, 1900, and 1903," declaring Lands to be Crown Property.

In the matter of the lands commonly called or known as Achariyakulamemukulana, Wangkonahena, Moramukulana, and Achariyakulamehenyaya, situate in the village of Achariyakulama in the Pahala Kalagam tulana of the Kalagam Korale North of the Kalagampalata, in the North-Central Province, and of "The Waste Lands Ordinances of 1897, 1899, 1900, and 1903."

THE notice required by section 1 of "The Waste Lands Ordinances of 1897, 1899, 1900, and 1903," having been duly published in manner prescribed by that section in respect of the above-named lands (*vide* Notice No. 2,330), and no claim having been made to the said lands or to any interest therein within the period of three months from the date specified in the said notice, I, Walter Ernest Wait, Special Officer appointed under section 28 of the said Ordinances, under and by virtue of the powers vested in me in that behalf by section 2 of the said Ordinances, do hereby on this 30th day of January, 1906, order and declare that the said lands, as more fully described herein below, situate in the village of Achariyakulama in the Pahala Kalagam tulana of the Kalagam Korale North of the Kalagampalata, in the North-Central Province, and shown as lots 1, 2, 3, and 4 in preliminary plan No. 415 and in the annexed certified tracing therefrom, and containing in extent 154 acres 1 rood and 14 perches, are the property of the Crown.

Description of the Lands referred to.

The following lots situated in the village of Achariyakulama in the Pahala Kalagam tulana of the Kalagam Korale North of the Kalagampalata, in the North-Central Province, as described in the annexed certified tracing:—

Preliminary plan 415.

Lot.	Name of Land.	Extent.		
		A.	R.	P.
1	Achariyakulamemukulana	70	2	15
2	Wangkonahena	10	1	2
3	Moramukulana	20	3	32
4	Achariyakulamahenyaya	52	2	5
		154	1	14

and bounded as follows: on the north by the village limit of Tammannagala, the village limit of Mahakanumulle; on the east by the village limit of Golupettawewa; on the south and west by the village limit of Payindikkulama.

NOTE.—The following lot lying within the above boundaries is excluded from this order, and its acreage of 2 roods and 30 perches is not included in the acreage of 154 acres 1 rood and 14 perches given above:—

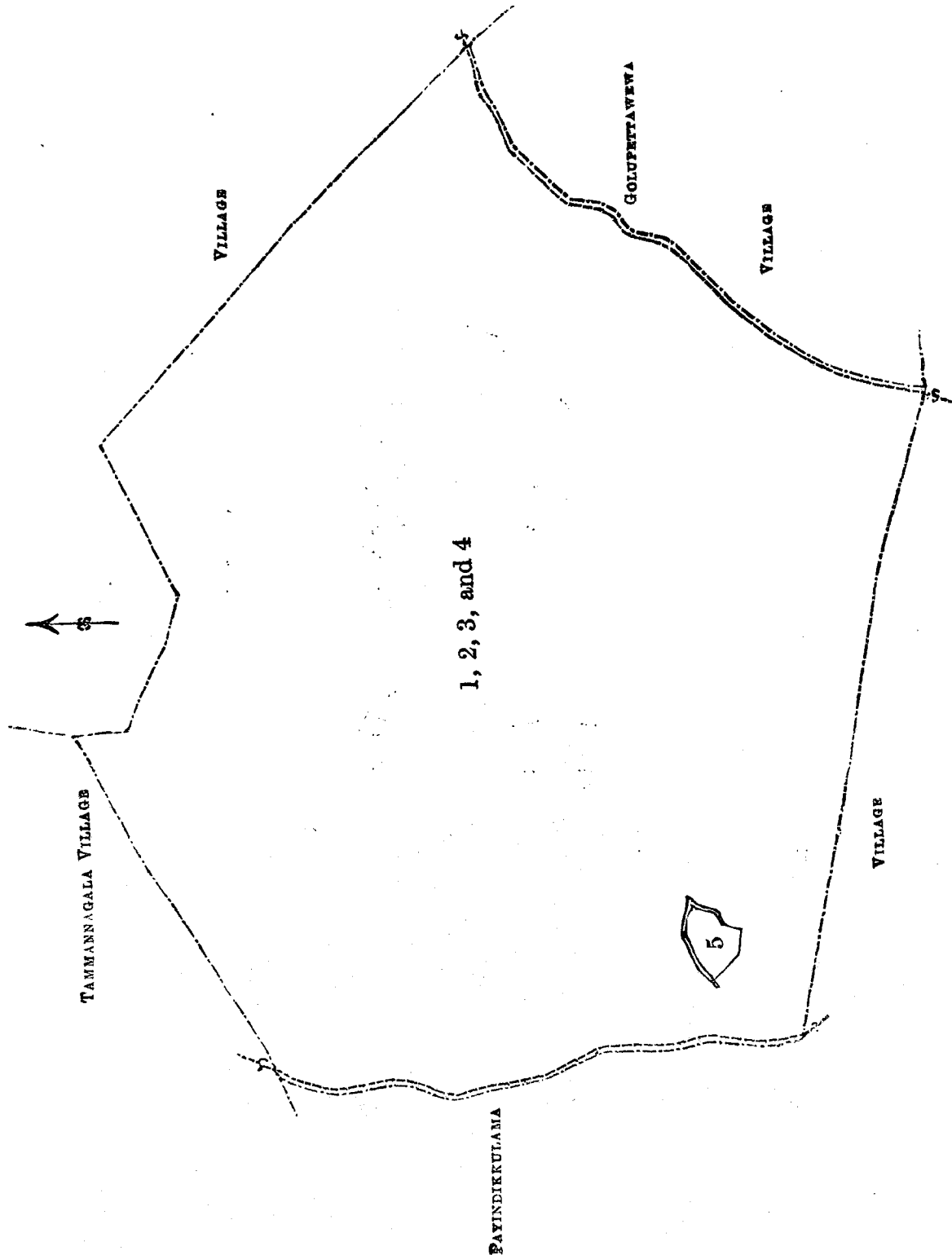
Preliminary plan 415.

Lot.	Name of Land.	Extent.		
		A.	R.	P.
5	Payindikkulamasohona	0	2	30

The 30th day of January, 1906.

W. E. WAIT,
Special Officer.

[For Tracing see page 154.]



Scale of 8 Chains to an Inch

Situation: Achcharyakulama village in Pahala Kalagam tulana of Kalagam Korale North, North-Central Province.

Preliminary plan 415.

Lot.	Name of Land.	Extent. A. R. P.
1	Acharyakulamemukulana	70 2 15
2	Wangkonahena	10 1 2
3	Moramukulana	20 3 32
4	Acharyakulamahenyaya	52 2 5
		<hr/>
		154 1 14
		<hr/>
5	Payindikkulamasohona	0 2 30

Lot excluded

Surveyor-General Office,
Colombo, October 3, 1905.

Sheet F 14
23-31

J. B. M. RIDOUT,
for Surveyor-General.

**Order under Section 2 of "The Waste Lands Ordinances of 1897, 1899, 1900, and 1903,"
declaring Lands to be Crown Property.**

In the matter of the lands commonly called or known as Urawetichchayaya, &c., Ikiriwewamukalana (P.P. 1,957/5,778 and 2,353/7,301), Ikiriwewahena (P.P. 1,379/4,190½ and 4,191), Ikiriwewakele, Ikiriwewawela, Bangalawatta, Ikiriwewamukalana, &c., situate in the village of Ikiriwewa in the Kelagam tulana of the Eppawala korale of the Nuwaragampalata, in the North-Central Province, and of "The Waste Lands Ordinances of 1897, 1899, 1900, and 1903."

THE notice required by section 1 of "The Waste Lands Ordinances of 1897, 1899, 1900, and 1903," having been duly published in manner prescribed by that section in respect of the above-named lands (*vide* Notice No. 2,324), and no claim having been made to the said lands or to any interest therein within the period of three months from the date specified in the said notice, I, Walter Ernest Wait, Special Officer appointed under section 28 of the said Ordinances, under and by virtue of the powers vested in me in that behalf by section 2 of the said Ordinances, do hereby on this 29th day of January, 1906, order and declare that the said lands, as more fully described herein below, situate in the village of Ikiriwewa in the Kelagam tulana of the Eppawala korale of the Nuwaragampalata, in the North-Central Province, and shown as lots 1, 1a 1b 1, 1d, 1f, 4, 5, 6, 6a, 6b, 6d, 6e, 6f, 6c½ and 7 in preliminary plan No. 363 and in the annexed certified tracing therefrom, and containing in extent 641 acres 3 roods and 34 perches, are the property of the Crown.

Description of the Lands referred to.

The following lots situated in the village of Ikiriwewa in the Kelagam tulana of the Eppawala korale of the Nuwaragampalata, in the North-Central Province, as described in the annexed certified tracing:—

Preliminary plan 363.

Lot.	Name of Land.	Extent.		
		A.	R.	P.
1 ..	Urawetichchayaya, &c. ..	309	2	23
1a ..	Do. ..	19	3	20
1b1 ..	Ikiriwewamukalana (P.P. 1,957/5,778 and 2,353/7,301) ..	4	2	10
1d ..	Ikiriwewahena (P.P. 1,379/4,190½ & 4,191) ..	2	0	20
1f ..	Ikiriwewakele ..	15	0	30
4 ..	Ikiriwewawela ..	0	1	0
5 ..	Bangalawatta ..	0	3	32
6 ..	Ikiriwewamukalana ..	265	2	37
6a ..	Do. ..	5	0	0
6b ..	Ikiriwewamukalana (P.P. 1,037/2,935 and 2,936) ..	12	0	39
6d ..	Ikiriwewamukalana (P.P. 2,353/7,304 and 7,305) ..	4	3	18
6e ..	Ikiriwewamukalana (2,353/7,303) ..	0	1	12
6f ..	Ikiriwewamukalana ..	0	0	32
6c½ ..	Ikiriwewamukalana (P.P. 1,953/5,770) ..	0	1	21
7 ..	Island ..	0	2	20
		641	3	34

and bounded as follows: on the north by the village limit of Dematawewa, the village limit of Musalpitiya on the east by the village limit of Pissawewa; on the south by the Kala-o-ya; on the west by the village limit of Keditokuwa.

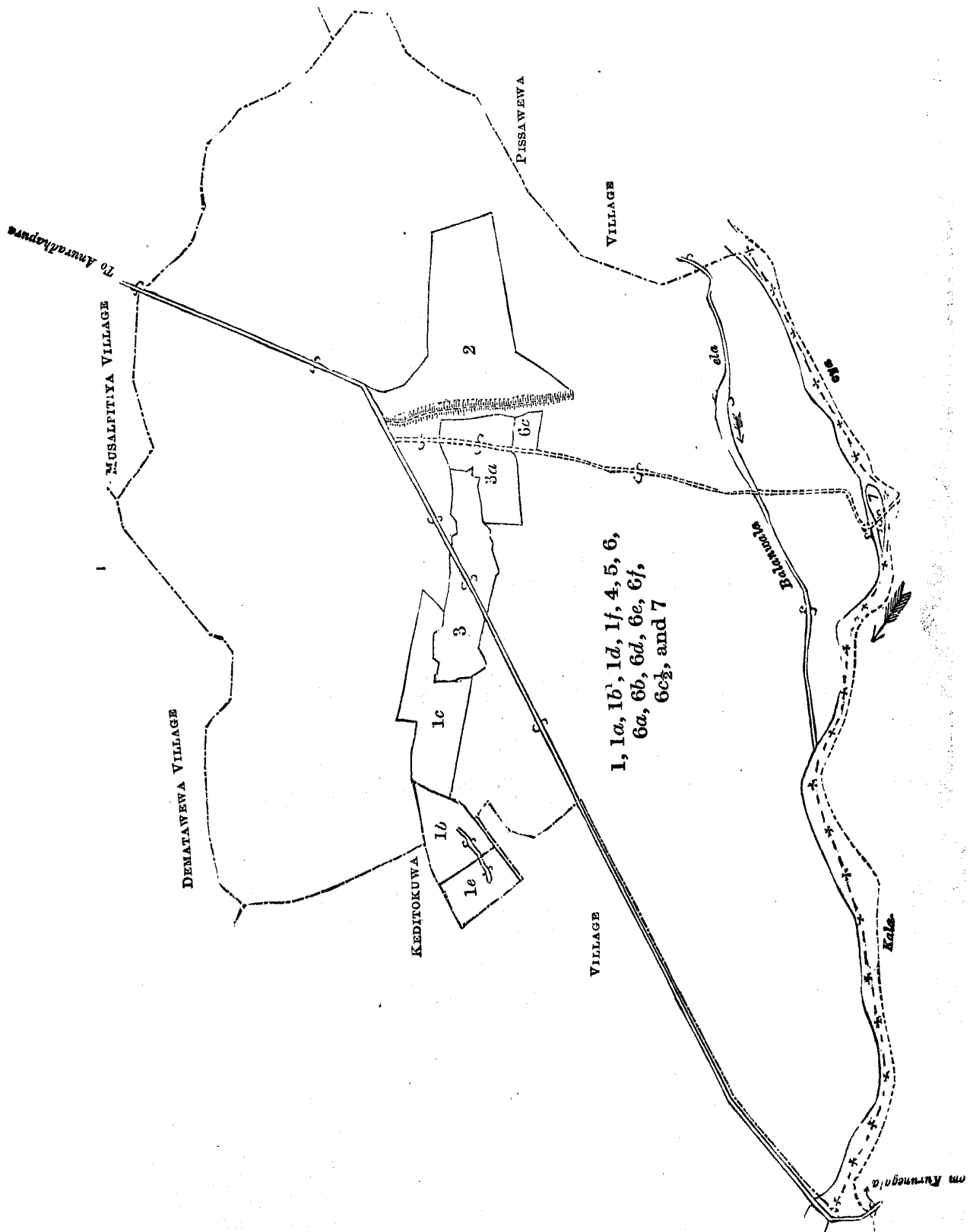
NOTE.—The following lots lying within the above boundaries are excluded from this order, and their aggregate acreage of 68 acres and 36 perches is not included in the acreage of 641 acres 3 roods and 34 perches given above:—

Preliminary plan 363.

Lot	Name of Land.	Extent.		
		A.	R.	P.
1b ..	Ikiriwewamukalana (P.P. 1,048/2958) ..	6	0	0
1c ..	Ikiriwewamukalana (T.Ps. 208,986, 141,744, 182,663, and 186,833) ..	11	3	2
1e ..	Ikiriwewawela (T.P. 169,615) ..	4	1	13
2 ..	Ikiriwewa ..	25	3	25
3 ..	Ikiriwewawela ..	10	3	3
3a ..	Ikiriwewakele (T.Ps. 151,185, 205,683, and 214,084) ..	8	0	15
6c ..	Ikiriwewamukalana (P.P. 1,953/5,769) ..	1	1	18
		68	0	36

January 29, 1906.

W. E. WAIT,
Special Officer



Scale of 16 Chains to an Inch.

Tenement List.

Situation: Ikiriwewa village in Eppawala korale.
Preliminary plan 363.

Lot.	Name of Land.	Extent.		
		A.	R.	P.
1	Urawetichchayaya, &c.	309	2	23
1a	Do.	19	3	20
1b1	Ikiriwewamukalana (P.P. 1,957/5,778 and 2,353/7,301)	4	2	10
1d	Ikiriwewahona (P.P. 1,379/4,190½ & 4,191)	2	0	20
1f	Ikiriwewakele	15	0	30
4	Ikiriwewawela	0	1	0
5	Bangalawatta	0	3	32
6	Ikiriwewamukalana	265	2	37
6a	Do.	5	0	0
6b	Ikiriwewamukalana (P.P. 1,037/2,935 and 2,936)	12	0	39
6d	Ikiriwewamukalana (P.P. 2,353/7,304 and 7,305)	4	3	18
6e	Ikiriwewamukalana (2,353/7,303)	0	1	12
6f	Ikiriwewamukalana	0	0	32
6c½	Ikiriwewamukalana (P.P. 1,953/5,770)	0	1	21
7	Island	0	2	20
<i>Lots excluded.</i>		641	3	34

Preliminary plan 363

Lot	Name of land.	Extent.		
		A.	R.	P.
1b	Ikiriwewamukalana (P.P. 1,048/2,958)	6	0	0
1c	Ikiriwewamukalana (T.Ps. 208,986, 141,744, 182,663, and 186,833)	11	3	2
1e	Ikiriwewawela (T.P. 169,615)	4	1	13
2	Ikiriwewa	25	3	25
3	Ikiriwewawela	10	3	3
3a	Ikiriwewakele (T.Ps. 151,185, 205,683, and 214,084)	8	0	15
6c	Ikiriwewamukalana (P.P. 1,953/5,769)	1	1	18
		68	0	36

Surveyor-General's Office,
Colombo, September 29, 1905.
Anuradhapura S. O. 266

Sheets F¹³₃₉₋₄₇, F¹³₅₅₋₆₃, & F¹³_{54-62½}

J. B. M. RIDOUT,
for Surveyor-General.

Order under Section 2 of "The Waste Lands Ordinances of 1897, 1899, 1900, and 1903," declaring Land to be Crown Property.

In the matter of the land commonly called or known as Pawakkulamemukalana, situate in the village of Pawakkulama in the Ihamedagandahe tulana of the Nuwaragam korale of the Nuwaragam-palata, in the North-Central Province, and of "The Waste Lands Ordinances of 1897, 1899, 1900, and 1903."

THE notice required by section 1 of "The Waste Lands Ordinances of 1897, 1899, 1900, and 1903," having been duly published in manner prescribed by that section in respect of the above-named land (*vide* Notice No. 2,331), and no claim having been made to the said land or to any interest therein within the period of three months from the date specified in the said notice, I, Walter Ernest Wait, Special Officer appointed under section 28 of the said Ordinances, under and by virtue of the powers vested in me in that behalf by section 2 of the said Ordinances, do hereby on this 30th day of January, 1906, order and declare that the said land, as more fully described herein below, situate in the village of Pawakkulama in the Ihamedagandahe tulana of the Nuwaragam korale of the Nuwaragam-palata, in the North-Central Province, and shown as lot 1 in preliminary plan No. 324 and in the annexed certified tracing therefrom, and containing in extent 226 acres 1 rood and 20 perches, is the property of the Crown.

Description of the Land referred to

The land commonly called or known as Pawakkulamemukalana, situated in the village of Pawakkulama in the Ihala Medagandahe tulana of the Nuwaragam korale of the Nuwaragam-palata, in the North-Central Province, containing in extent 226 acres 1 rood and 20 perches, shown as lot 1 in preliminary plan No. 324 and in the annexed certified tracing therefrom, and bounded as follows: on the north by the Malwatu-oya; on the east by the village limit of Kaluwila; on the south and west by the village limit of Hidogama.

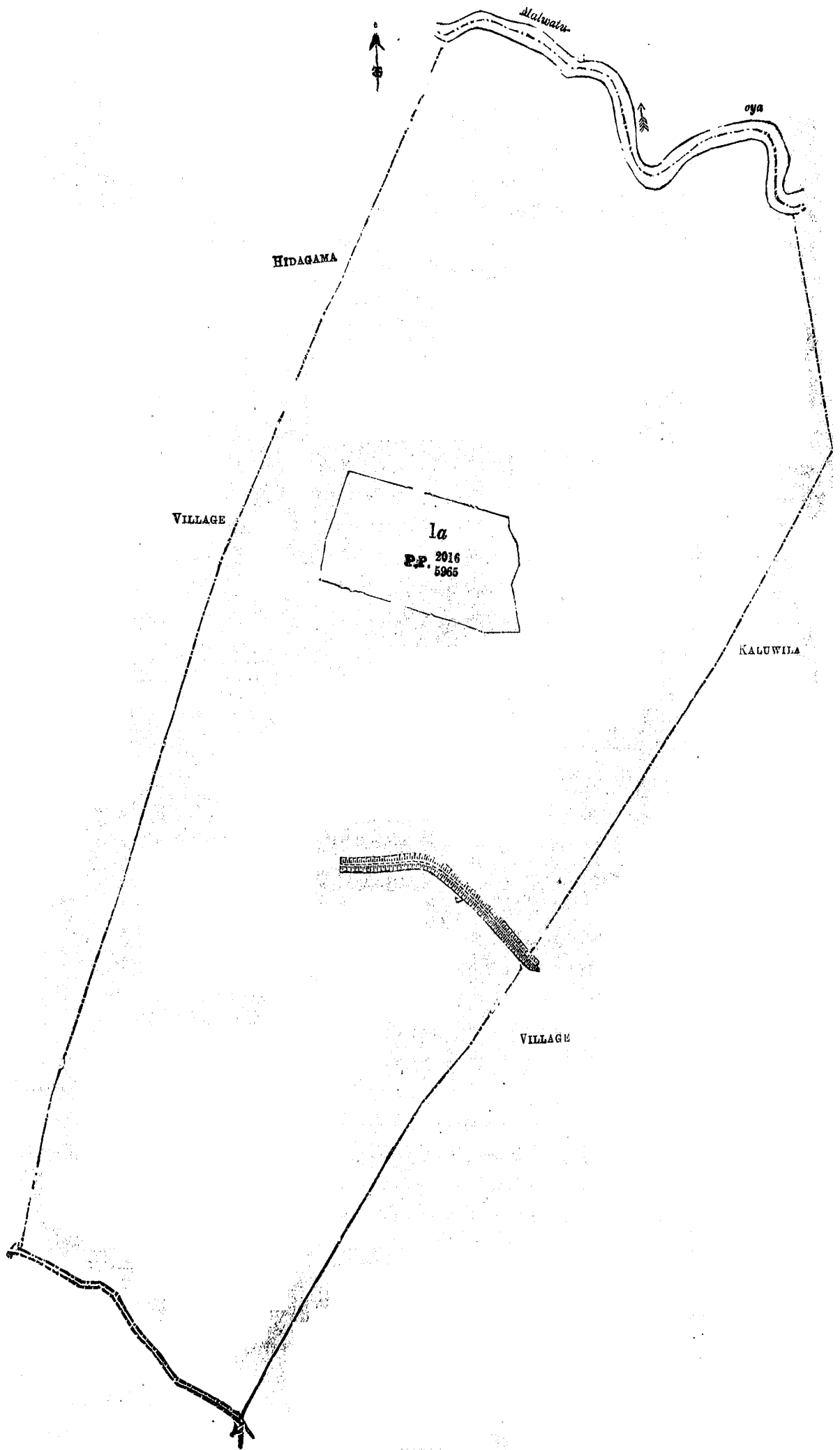
NOTE.—The following lot lying within the above boundaries is excluded from this order, and its acreage of 9 acres and 32 perches is not included in the acreage of 226 acres 1 rood and 20 perches given above:—

Preliminary plan 324.

Lot.	Name of Land.	Extent.		
		A.	R.	P.
1a	Pawakkulameakkare (P.P. 2,016/5,965)	9	0	32

The 30th day of January, 1906.

W. E. WAIT,
Special Officer.



Scale of 8 Chains to an Inch.

Situation: Pawakkulama village in Nuwaragam korale, North-Central Province.
Preliminary plan 324.

Lot.	Name of Land.	Extent.	A. R. P.	
			A.	R. P.
1	Pawakkulamemukalana	226	1	20
<i>Lot excluded.</i>				
1a	Pawakkulameakkere (P.P. 2,016/5,965)	9	0	32

Surveyor-General's Office,
Colombo, October 4, 1905.
Anuradhapura, S. O. 267

J. B. M. RIDOUT,
for Surveyor-General.

Sheets F ⁹ 36—44 & F ⁹ 37—45

Kegalla District Court, Case No. 1,762.

Reference under Section 5 of "The Waste Lands Ordinances of 1897, 1899, and 1900."

In the matter of the land commonly called and known as Horaladeniya or Pusselandehena, situate in the village of Kappagoda in the Galboda korale in the Kegalla District of the Province of Sabaragamuwa, and of "The Waste Lands Ordinances, 1897, 1899, and 1900."

THE notice required by section 1 of the said Ordinances having been duly given on the Tenth day of March, 1902, and published in the *Government Gazette* of the Seventh day of March, 1902, in respect of the land commonly called and known as Horaladeniya or Pusselandehena, situated in the village of Kappagoda in the Galboda Korale in the Kegalla District of the Province of Sabaragamuwa, bounded as follows: on the north by Nakandewalahena (P.P. 7,947/X437) claimed by Punchi Banda Nilame; on the east by a road reservation, Sommanahena (P.P. 3,040/2,737) claimed by Punchi Henaya, and Asweddumawatta (P.P. 7,947/2,437) claimed by Ukkuwa Henaya, Asweddumakumbura (P.P. 7,947/Y437) claimed by M. Ukku Banda; on the south by Assweddumakumbura claimed by Ninasa Tampi and Moranalla claimed by M. Ukka Banda; on the west by Pusselandehena claimed by Ukkuhami and another, Kanattehenehena claimed by M. Ukku Banda and another, Tambagallepitiyehena claimed by Ukku Banda, Pillewa and Kadawakwatta claimed by Kiri Banda, Koralandeniyawatta claimed by Appuhami, Kadawakkewatta claimed by Vel-vidane, land described on T. P. 176,439 called Gasgommanehena claimed by W. U. Sirimali, Gasgommanehena (P.P. 4,792/1,779) claimed by the Crown, shown as lot 4,947 on P.P. 7,947; and containing in extent 18 acres 2 roods and 8 perches: and a claim having been made to a portion of lot 4,947 subsequently marked off as lots H 144, I 144, J 144, K 144 on P. P. 1,165, in extent 12 acres and 17 perches by (1) Watterallage Mudiyanse, (2) Kadawakkewatte Rankiri, (3) Pallavidanelage Dingiri Appu, (4) Gamavidanelage Mudalihami, all of Kappagoda, and due inquiry having been made by the Assistant Government Agent for the Kegalla District, in the Province of Sabaragamuwa, into the said claim; and whereas he does not admit the said claim of the said claimant, and have failed to enter into any agreement with the said claimants in respect thereof, such claim is therefore referred by me, under the powers vested in me by sections 5 and 6 of the said Ordinance, to the determination of the District Court of Kegalla

Kegalla, December 8, 1903.

E. B. ALEXANDER,
Assistant Government Agent.

Decree.

In the District Court of Kegalla.

(1) Watterallage Mudiyanse, (2) Kadawakawatta Rankiri, (3) Pallevidanalage Dingiri Appu,
(4) Gamavidanalage Mudalihami, all of Kappagoda..... Plaintiffs.
No. 1,762. Against

The Assistant Government Agent of Kegalla Defendant.

This action coming on for final disposal before Allan Beven, Esq., District Judge of Kegalla, on the 21st day of February, 1905, in the presence of Mr. Ælian Ondaatje, Proctor, on the part of the plaintiffs, and of Mr. J. R. Molligoda, Proctor, on the part of the defendant: It is ordered and decreed (1) that lots I 144, J 144, and K 144 on preliminary plan No. 1,165, which are portions of 7,947, known as Horaladeniya or Pusselandehena, and proclaimed by the Crown under "The Waste Lands Ordinances of 1897, 1899, and 1900," be and the same are hereby declared the property of the Crown.

(2) That lot H 144, in extent 2 acres 1 rood and 32 perches, be settled on second claimant Kadawakkewatte Rankiri at Rs. 30 an acre.

(3) That lot 3,129, in extent 2 acres 1 rood and 30 perches, be settled on 1st, 3rd, and 4th claimants (1) Watteralage Mudiyanse, (3) Pallevidanelage Dingiri Appu, and (4) Gamavidanelage Mudalihami at Rs. 30 an acre.

And it is further ordered that the said claimants (plaintiffs) do pay to the said defendant his costs of this action as taxed by officer of the court.

The 21st day of February, 1905.

ALLAN BEVEN,
District Judge.

True copy:

C. P. W. GUNASEKERE,
Secretary.

PRELIMINARY NOTICES.

Notice under "The Waste Lands Ordinances of 1897, 1899, 1900, and 1903."

TAKE notice, that unless, within three months from the 2nd day of March, 1906, the persons, if any, who claim any interest in the lands hereinafter mentioned or in any one or more of such lands, make claim in person or in writing to the said lands or any of them or to some interest therein to H. O. Fox, Esq., Special Officer appointed under section 28 of "The Waste Lands Ordinances, 1897, 1899, 1900, and 1903," at his office at Hill House, Mutwal, Colombo :

Such Special Officer, in pursuance of the powers vested in him by the said Ordinances, will declare by writing under his hand that the said lands or such of them, as to which no claim has been made, are the property of the Crown.

H. O. Fox,
Special Officer.

Description of the Lands referred to.

The following lots situated in the village of Mahagama in the Yagam pattu of the Central Pitigal korale of the Chilaw District, in the North-Western Province, as described in the annexed certified tracing :—

Preliminary plan 74.

Lot.	Name of Land.	Extent.		
		A.	R.	P.
1	Keenagolleyaya	225	3	33
2	Kahatagahawatta	0	3	26
6	Mailagahawatta	1	2	23
7	Kahatagahawatta	1	1	0
8	Ehetugahahena	1	1	27
9	Kahatagahawatta	1	1	7
10	Dunumadalagahawatta	1	0	25
11	Palugahawatta	0	2	37
12	Ehetugahahena	0	0	23
18	Kajugahawatta	0	1	12
19	Kohombagahahena, Mailagahahena, Daminigahahena	0	1	19
20	Kahatagahahena, Kohombagahakoratuwa	0	1	22
21	Kohombagahahena	0	2	34
22	Mailagahahena	0	3	31
23	Daminigahahena <i>alias</i> Siyambalagahawatta	0	0	20
24	Ehetagahawatta	0	3	9
29	Kahatagahawatta	1	1	36
30	Kahatagahakotuwa	0	3	8
31	Makullagahawatta	1	1	9
33	Kajugahawatta	0	0	28
P.P. 1,692 R 708	Makulagahawatta	1	0	2
47	Ambagahawatta	0	1	7
50	Udakotuwawewa	3	3	5
50a	Do.	0	0	14
50b	Do.	0	0	6
51	Mailagahawatta	0	1	36
53	Kajugahawatta	0	1	10
54	Ambagahawatta	0	3	12
56	Gedaragawahena	0	2	20
57	Mailagahahena	0	0	27
58	Kadurugahawatta	0	0	11
60	Kosgahawatta	0	0	5
61	Malichchiyagahawatta	0	0	8
62	Geragahawatta	0	0	9
63	Kohombagahawatta	0	0	7
64	Ambagahawatta	0	0	9
65	Kadurugahawatta	0	2	3
66	Daminigahawatta	0	3	36
67	Talagahahena	3	2	4
71	Puswelamulleyaya, Migahawatta, Talagahawatta, Daminigahawatta, Kahatagahawatta	359	1	21
		614	1	1

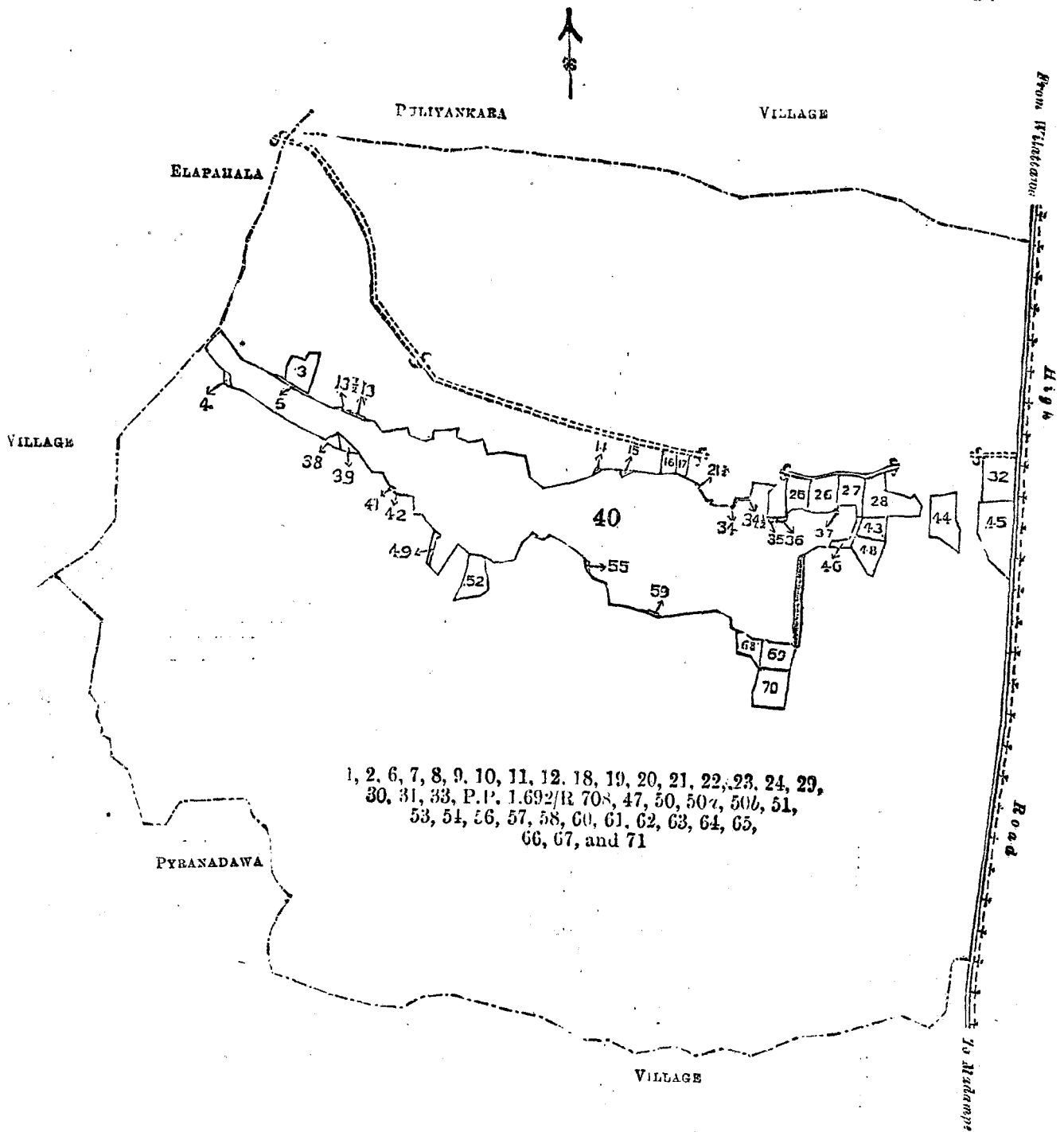
and bounded as follows : on the north by the village limit of Puliyanakara ; on the east by the high road from Wilattawa to Madampe ; on the south by the village limit of Pyrandawa ; on the west by the village limit of Pyrandawa, the village limit of Elapahala.

NOTE.—The following lots lying within the above boundaries are excluded from this notice, and their aggregate acreage of 74 acres 3 roods and 9 perches, is not included in the acreage of 614 acres 1 rood and 1 perch, given above:—

Lot.	Name of Land.	Extent.		
		A.	R.	P.
3	Kumbukgahawatta	0	3	24
4	Makullagahakumbura	0	0	3
5	Kumbukgahakumbura	0	0	7
13	Kajugahakumbura	0	0	4
13½	Kumbukgahakumbura	0	0	3
14	Madangahawatta	0	0	2
15	Divulgahawatta	0	0	5
16	Ehelagahawatta	0	1	14
17	Kosgahawatta	0	1	6
21½	Kajugahawatta	0	0	2
25	Kahatagahawatta	0	2	29
26	Ehelagahawatta	0	3	22
27	Makullagahawatta	1	0	0
28	Kahatagahawatta	1	2	36
32	Do.	1	2	3
34	Dehigahakotuwa	0	0	5
34½	Halagahawatta	0	0	1
35	Kajugahawatta	0	0	3
36	Beligahawatta	0	0	2
37	Ambagahawatta	0	0	4
38	Kumbukgahakumbura	0	0	19
39	Kadurugahakumbura	0	0	21
40	R 635 Makulagahakumbura	1	2	23
	O 681 Kumbukgahakumbura	3	1	5
	P 681 Kadurugahakumbura	3	0	9
	Q 681 Ambagahakumbura	2	2	0
	R 681 Karandagahakumbura	0	2	11
	S 681 Karandagahakumbura	0	3	7
	T 681 Siyambalagahakumbura	0	2	19
	U 681 Do.	0	2	33
	V 681 Kumbukgahakumbura	0	2	2
	W 681 Do.	0	2	38
	X 681 Do.	1	1	27
	Y 681 Ibbanpitiyakumbura	0	3	12
	Z 681 Do.	0	0	34
	V 635 Lolugahakumbura	0	3	0
	A 682 Do.	0	2	18
	B 682 Do.	0	2	12
	C 682 Ambagahakumbura	1	0	17
	D 682 Do.	0	2	22
	E 682 Karandagahakumbura	0	0	33
	F 682 Do.	0	1	18
	G 682 Bakmigahakumbura	0	2	8
	H 682 Do.	0	1	32
	I 682 Do.	0	1	4
	J 682 Do.	0	1	7
	K 682 Karandagahakumbura	0	2	32
	L 682 Do.	0	1	8
	M 682 Do.	0	1	19
	N 682 Bakmigahakumbura	0	3	31
	O 682 Kohombagahakumbura	1	0	9
	F 708 Ambagahawatta	0	2	33
	G 708 Kongahawatta	0	0	34
	H 708 Kongahawatta	0	1	2
I 708 Ambagahagala	0	1	0	
J 708 Ambagahawatta	0	3	4	
K 708 Kosgahawatta	0	2	4	
L 708 Do.	0	2	24	
M 708 Goragahawatta	0	2	17	
N 708 Ambagahawatta	0	3	0	
O 708 Do.	0	2	8	
P 708 Siyambalagahawatta	0	1	12	
Q 708 Beligahawatta	0	3	2	
S 708 Kohombagahawatta	0	2	4	
T 708 Kosgahawatta	1	2	26	
U 708 Madangahawatta	1	0	17	
V 708 Divulgahawatta	0	2	24	
W 708 Madangahawatta	0	2	6	
X 708 Kosgahawatta	1	0	4	
Y 708 Talgahawatta	0	1	21	
Z 708 Ambagahawatta	0	1	4	
A 709 Do.	0	2	18	
B 709 Kosgahawatta	0	2	26	

		Name of Land.	Extent.
			A. R. P.
		C 709 Puwakgahawatta ..	0 0 21
		D 709 Kajugahawatta ..	0 2 19
		E 709 Paragahawatta ..	1 0 37
		F 709 Eramudugahawatta ..	0 1 22
		G 709 Kalagahawatta ..	0 0 32
		H 709 Do. ..	0 1 38
		I 709 Siyambalagahawatta ..	0 2 30
		J 709 Eramudugahawatta ..	0 1 0
		K 709 Paragahawatta ..	0 1 29
		L 709 Beligahawatta ..	0 1 26
		M 709 Kajugahawatta ..	0 0 35
		N 709 Makulagahawatta ..	1 0 33
		O 709 Kosgahawatta ..	0 1 20
		P 709 Ambagahawatta ..	0 3 2
		Q 709 Kajugahawatta ..	0 3 10
		R 709 Ambagahawatta ..	0 1 18
		S 709 Do. ..	0 1 6
		T 709 Beligahawatta ..	1 0 15
		U 709 Divulgahawatta ..	0 1 6
		V 709 Ambagahawatta ..	0 1 6
		W 709 Kosgahawatta ..	0 0 11
		X 709 Do. ..	0 2 36
		Y 709 Do. ..	0 2 39
		Z 709 Do. ..	0 1 5
		A 710 Malidiyawatta ..	0 2 22
		B 710 Goragahawatta ..	0 2 ?
		C 710 Kohombagahawatta ..	0 1 15
		D 710 Do. ..	0 0 28
		E 710 Kadurugahawatta ..	0 1 34
		F 710 Do. ..	0 0 32
		G 710 Ambagahawatta ..	0 1 14
		H 710 Kahatagahawatta ..	0 2 37
		I 710 Do. ..	0 1 27
		J 710 Daminagahawatta ..	0 2 11
		K 710 Do. ..	0 2 20
41	..	Ambagahakumbura ..	0 0 1
42	..	Do. ..	0 0 1
43	..	Kajugahawatta ..	0 2 22
44	..	Do. ..	1 1 24
45	..	Makulagahawatta ..	2 0 39
46	..	Kajugahawatta ..	0 0 37
48	..	Dunumadalagahawatta ..	0 3 16
49	..	Siyambalagahawatta ..	0 0 26
52	..	Bogahawatta ..	1 0 31
55	..	Ambagahawatta ..	0 0 1
59	..	Kosgahawatta ..	0 0 1
68	..	Bogahawatta ..	0 2 33
69	..	Ambagahawatta ..	0 3 29
70	..	Kahatagahawatta ..	1 1 14
			<hr/>
			74 3 9

[For Tracing see page 163.]



Scale of 16 Chains to an Inch.

Situation : Mahagama village in Central Pitigal Korale.

Preliminary plan 74.

Lot.	Name of Land.	Extent.		
		A.	R.	P.
1	Keenagolleyaya	225	3	33
2	Kahatagahawatta	0	3	26
6	Mailagahawatta	1	2	23
7	Kahatagahawatta	1	1	0
8	Ehetugahahena	1	1	27
9	Kahatagahawatta	1	1	7
10	Dunumadelagahawatta	1	0	25
11	Pelugahawatta	0	2	37
12	Ehetugahahena	0	0	23
18	Kajugahawatta	0	1	12
19	Kohombagahahena, Mailagahahena, Daminigahahena	0	1	19
20	Kahatagahahena, Kohombagahakoratuwa	0	1	22
21	Kohombagahahena	0	2	34

Lot.	Name of Land.	Extent.		
		A.	R.	P.
22	Mailagahahena	0	3	31
23	Daminigahahena <i>alias</i> Siyambalagahawatta	0	0	20
24	Ehetagahawatta	0	3	0
29	Kahatagahawatta	1	1	36
30	Kahatagahakotuwa	0	3	8
31	Makullagahawatta	1	1	9
33	Kajugahawatta	0	0	28
P.P. 1,692	Makulagahawatta	1	0	2
R 708				
47	Ambagahawatta	0	1	7
50	Udakotuawawowa	3	3	5
50a	Do.	0	0	14
50b	Do.	0	0	6
51	Mailagahawatta	0	1	36
53	Kajugahawatta	0	1	10
54	Ambagahawatta	0	3	12
56	Gedaragawahena	0	2	20
57	Mailagahahena	0	0	27
58	Kadurugahawatta	0	0	11
60	Kosgahawatta	0	0	5
61	Melichchiyagahawatta	0	0	8
62	Geragahawatta	0	0	9
63	Kohombagahawatta	0	0	7
64	Ambagahawatta	0	0	9
65	Kadurugahawatta	0	2	3
66	Daminigahawatta	0	3	36
67	Telegahahena	3	2	4
71	Puswelamulleyaya, Migahawatta, Telegahawatta, Daminigahawatta, Kahatagahawatta	359	1	21
		<u>614</u>	<u>1</u>	<u>1</u>

Lots excluded.

3	Kumbukgahawatta	0	3	24
4	Makullagahakumbura	0	0	3
5	Kumbukgahakumbura	0	0	7
13	Kajugahakumbura	0	0	4
13½	Kumbukgahakumbura	0	0	3
14	Medangehawatta	0	0	2
15	Divulgahawatta	0	0	5
16	Ehelagahawatta	0	1	14
17	Kosgahawatta	0	1	6
21½	Kajugahawatta	0	0	2
25	Kahatagahawatta	0	2	29
26	Ehelagahawatta	0	3	22
27	Makullagahawatta	1	0	0
28	Kahatagahawatta	1	2	36
32	Do.	1	2	3
34	Dohigahakotuwa	0	0	5
34½	Halagahawatta	0	0	1
35	Kajugahawatta	0	0	3
36	Beligahawatta	0	0	2
37	Ambagahawatta	0	0	4
38	Kumbukgahakumbura	0	0	19
39	Kadurugahakumbura	0	0	21
	R 685 Makulagahakumbura	1	2	23
	O 681 Kumbukgahakumbura	3	1	5
	P 681 Kadurugahakumbura	3	0	9
	Q 681 Ambagahakumbura	2	2	0
	R 681 Karandagahakumbura	0	2	11
	S 681 Karandagahakumbura	0	3	7
	T 681 Siyambalagahakumbura	0	2	19
40	U 681 Do.	0	2	33
	V 681 Kumbukgahakumbura	0	2	2
	W 681 Do.	0	2	38
	X 681 Do.	1	1	27
	Y 681 Ibbempitiyekumbura	0	3	12
	Z 681 Do.	0	0	34
	V 635 Lolugahakumbura	0	3	0

Preliminary Plan 1,380.

Lot.	Preliminary plan 74.		Extent.		
		Name of Land.	A.	R.	P.
10	Preliminary plan 1,380.	A 682 Lolugshakumbura	0	2	18
		B 682 Do.	0	2	12
		C 682 Ambagahakumbura	1	0	17
		D 682 Do.	0	2	22
		E 682 Karandagahakumbura	0	0	33
		F 682 Do.	0	1	18
		G 682 Bekmigahakumbura	0	2	8
		H 682 Do.	0	1	32
		I 682 Do.	0	1	4
		J 682 Do.	0	1	7
		K 682 Karandagahakumbura	0	2	32
		L 682 Do.	0	1	8
		M 682 Do.	0	1	19
		N 682 Bekmigahakumbura	0	3	31
		O 682 Kohombagahakumbura	1	0	9
		F 708 Ambagahawatta	0	2	33
		G 708 Kongehawatta	0	0	34
		H 708 Kongehawatta	0	1	2
		I 708 Ambagahawatta	0	1	0
		J 708 Ambagahawatta	0	3	4
		K 708 Kosgahawatta	0	2	4
		L 708 Do.	0	2	24
		M 708 Goragahawatta	0	2	17
		N 708 Ambagahawatta	0	3	0
		O 708 Do.	0	2	8
		P 708 Siyambalagahawatta	0	1	12
		Q 708 Beligahawatta	0	3	2
S 708 Kohombagahawatta	0	2	4		
T 708 Kosgahawatta	1	2	20		
U 708 Madangahawatta	1	0	17		
V 708 Divulgahawatta	0	2	24		
W 708 Madangahawatta	0	2	6		
X 708 Kosgahawatta	1	0	4		
Y 708 Tagahawatta	0	1	21		
Z 708 Ambagahawatta	0	1	4		
40	Preliminary plan 1,692.	A 709 Do.	0	2	18
		B 709 Kosgahawatta	0	2	20
		C 709 Puweggahawatta	0	0	21
		D 709 Kajugahawatta	0	2	19
		E 709 Paragahawatta	1	0	37
		F 709 Eramudugahawatta	0	1	22
		G 709 Kalagahawatta	0	0	32
		H 709 Do.	0	1	38
		I 709 Siyambalagahawatta	0	2	30
		J 709 Eramudugahawatta	0	1	0
		K 709 Paragahawatta	0	1	29
		L 709 Beligahawatta	0	1	26
		M 709 Kajugahawatta	0	0	35
		N 709 Makulagahawatta	1	0	33
		O 709 Kosgahawatta	0	1	20
		P 709 Ambagahawatta	0	3	2
		Q 709 Kajugahawatta	0	3	10
		R 709 Ambagahawatta	0	1	18
		S 709 Do.	0	1	6
		T 709 Beligahawatta	1	0	15
		U 709 Divulgahawatta	0	1	6
		V 709 Ambagahawatta	0	1	6
		W 709 Kosgahawatta	0	0	11
		X 709 Do.	0	2	36
		Y 709 Do.	0	2	39
		Z 709 Do.	0	1	5
		A 710 Malidiyawatta	0	2	22
		B 710 Goragahawatta	0	2	3
		C 710 Kohombagahawatta	0	1	15
		D 710 Do.	0	0	28
		E 710 Kadurugahawatta	0	1	34
		F 710 Do.	0	0	32
		G 710 Ambagahawatta	0	1	14
H 710 Kahatagahawatta	0	2	37		
I 710 Do.	0	1	27		
J 710 Daminagahawatta	0	2	11		
K 710 Do.	0	2	20		

Preliminary plan 74.

Lot.	Name of Land.	Extent.		
		A.	R.	P.
41	Ambagahakumbura	0	0	1
42	Do.	0	0	1
43	Kajugahawatta	0	2	22
44	Do.	1	1	24
45	Makulegahawatta	2	0	39
46	Kajugahawatta	0	0	37
48	Dunumadalegahawatta	0	3	10
49	Siyambalalegahawatta	0	0	26
52	Bogahawatta	1	0	31
55	Ambagahawatta	0	0	1
59	Kogahawatta	0	0	1
68	Bogahawatta	0	2	33
69	Ambagahawatta	0	3	29
70	Kahetagehawatta	1	1	14
		74	3	9

Sheet I 11
7-15

Surveyor-General's Office,
Colombo, January 31, 1906.
2,375

J. B. M. RIDOUT,
for Surveyor-General.
Chilaw S. O. 3-1906

Notice under "The Waste Lands Ordinances of 1897, 1899, 1900, and 1903."

TAKE notice, that unless within three months from the 2nd day of March, 1906, the persons, if any, who claim any interest in the lands hereinafter mentioned or in any one or more of such lands, make claim in person or in writing to the said lands or any of them or to some interest therein to H. O. Fox, Esq., Special Officer appointed under section 28 of "The Waste Lands Ordinances, 1897, 1899, 1900, and 1903," at his office at Hill House, Mutwal, Colombo:

Such Special Officer, in pursuance of the powers vested in him by the said Ordinances, will declare by writing under his hand that the said lands or such of them, as to which no claim has been made, are the property of the Crown.

H. O. Fox,
Special Officer.

Description of the Lands referred to.

The following lots situated in the village of Kongastenna in the Giruwa Pattu West of the Hambantota District, in the Southern Province, as described in the annexed certified tracings:—

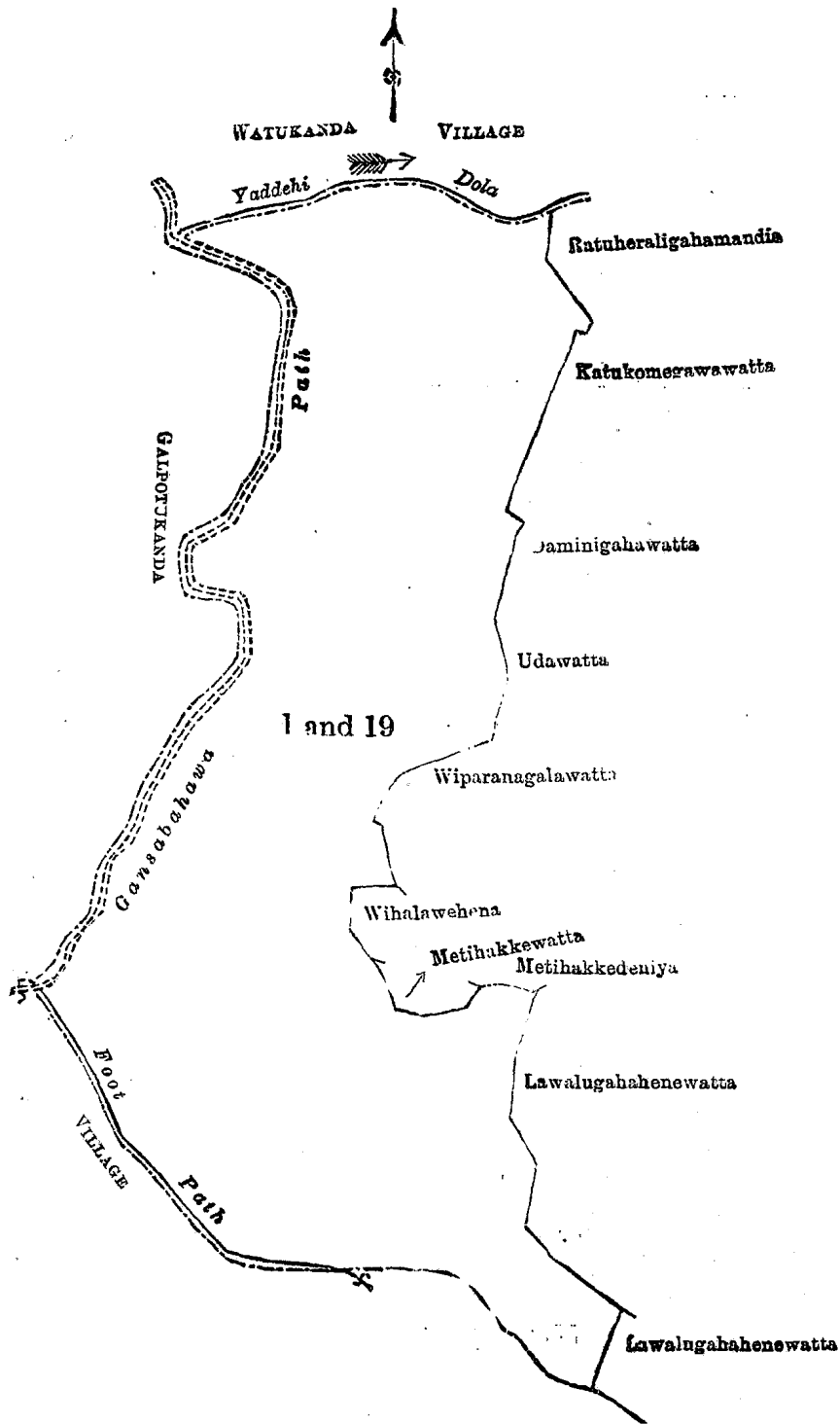
I.

Preliminary plan 148.

Lot.	Name of Land.	Extent.		
		A.	R.	P.
1	Ratuheraligahahena, Mahahena, Katugalahena, Naya-galegawahena	60	1	15
19	Wihalawehena	0	2	37
		61	0	12

and bounded as follows: on the north by the village limit of Watukanda (Yaddehidola); on the east by Ratuheraligahamandia claimed by Karalahinge Sarana, Katukomegawawatta claimed by Amarapulige Heena, Daminigahawatta claimed by Marapulige Bilinde, Udawatta claimed by Marapulige Dingisama, Wiparagalewatta claimed by Karalahinge Jayandrisa, Wihalawehena claimed by Dunuhinge Sinidu and others, Metihakkewatta claimed by Agampodige Heen Baba, Metihakkedeniya claimed by Karalahinge Sarana, Lawalugahahenewatta claimed by Ilandarige Babuwa and others, Lawalugahahenewatta claimed by Agampodige Baba and others; on the south by the village limit of Galpotukanda, a footpath; on the west by a Gan sabhawa path (the village limit of Galpotukanda).

For Tracing see page 167.



Scale of 8 Chains to an Inch.

Situation : Kongastenne village in West Giruwa pattu of Hambantota District.
Preliminary plan 148.

Lot.	Name of Land.	Extent.		
		A.	B.	P.
1	Ratuheraligahahena, Mahahena, alugahahena, Naya-galagawahena	60	1	15
19	Wihalawehena	0	2	37
		<u>61</u>	<u>0</u>	<u>12</u>

Sheet 15
22—30

Surveyor-General's Office,
Colombo, January 25, 1906.

J. B. M. RIDOUT,
Surveyor-General.

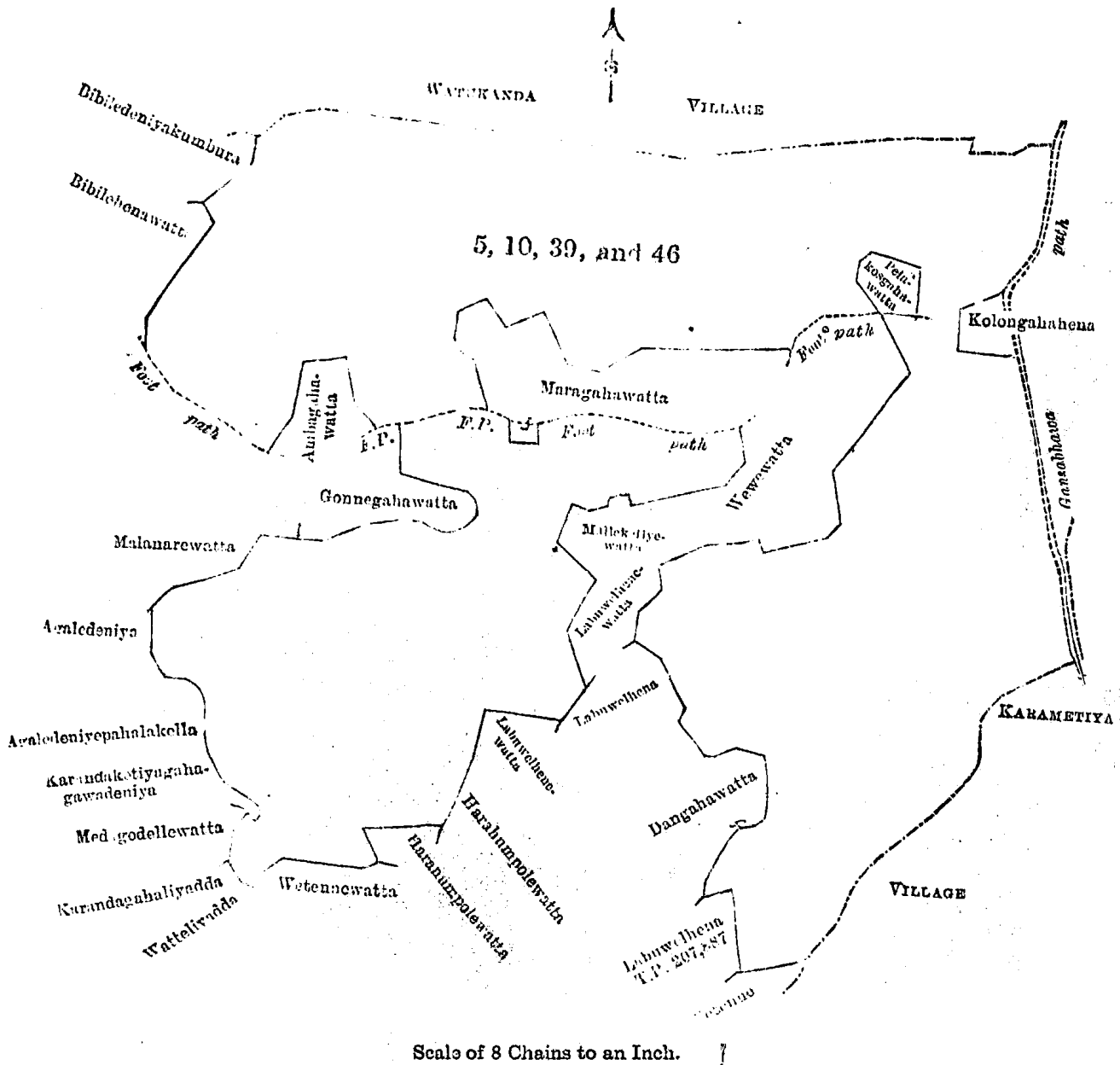
II.

Preliminary plan 148.

Lot.	Name of Land.	Extent.		
		A.	R.	P.
5	Kolongahahena, Wewohena, <i>alias</i> Wewelangahena, Bibilohena, Marakottiyehena, Labuwelshena, Ambagahahena, Gonnagahahena, Karandaketiyagawadeniya, Maragahahena, Dangahahena, Wetemehena, &c.	105	0	24
10	Malleketiyehena	0	2	10
39	Wetemehena	0	1	7
46	Labuwelhena	0	1	20
		<hr/>	<hr/>	<hr/>
		106	1	21

and bounded as follows : on the north by the village limit of Watukanda ; on the east by a Gansabhawa path, Kolongahahena claimed by Karahinge Tironisa, a Gansabhawa path, the village limit of Karametiya ; on the south by Wetenna claimed by Agampodi durage Sanchi, Labuwelhena (T.P. 207,887), Dangahawatta claimed by Marapulige Kirihatana, Dangahawatta claimed by Marapulige Kirihatana, Labuwelhena claimed by Warusemanage Ukkuwa, Labuwelhenewatta claimed by Warusemanage Ukkuwa, Wewewatta claimed Karalahinge Ukkiriya and others, Pelakosgahawatta claimed by Karalahinge Punchimala, a footpath, Maragahawatta claimed by Karalahinge Tikiriya and others, a footpath, Maragahawatta claimed by Karalahinge Tikiriya and others, a footpath, Wewewatta claimed by Karalahinge Ukkiriya and others, Malloketiyewatta claimed by Karalahinge Hingitha and others, Labuwelhenewatta claimed by Warusemanage Ukkuwa, Labuwelhena claimed by Warusemanage Ukkuwa, Labuwelhenewatta claimed by Warusemanage Ukkuwa, Harahempolewatta claimed by Marapulidurage Jayandirisa, Harahunpolewatta claimed by Marapulige Punsiriya, Wetenewatta claimed by Marapulige Adirisa and others, Watteliyodde claimed by Marapulige Heena ; on the west by Karandagahaliyodde claimed by the Crown and Karalahinge Kira and others, Medagodellewatta claimed by Karalahinge Kira, Karandaketiyagahagawadeniya claimed by Karalahinge Kira and others, Agaladeniyepahalakello claimed by Karalahinge Gunaya, Agaladeniya claimed by Karalahinge Punsiriya, Malanarewatta claimed by Karalahinge Madrissa, Gonnegchawatta claimed by Karalahinge Babandirisa and others, a footpath, Ambagahawatta claimed by Karalahinge Kirichiyana, a footpath, Bibilehenewatta claimed by Karalahinge Ondirisa and others, Bibiledeniyekumbura claimed by Karalahinge Jayatuwa.

[For Tracing see page 169]



Situation : Kongastenne village in West Giruwa pattu of Hambantota District.

Lot.	Preliminary plan 148. Name of Land.	Extent A. R. P.
5	Kolongahahena, Wewehena <i>alias</i> Wewalangahena, Bibilehena, Marakettiyehena, Labuwelahena, Ambagahahena, Gonnegahawatta, Karandaketiye-gawadeniya, Maragahahena, Dangahawatta, Wetennehena, &c.	105 0 24
10	Melleketiyehena	0 2 10
39	Wetennehena	0 1 7
46	Labuwelthena	0 1 20
		<hr/> 106 1 21

Sheet O 15
22-30

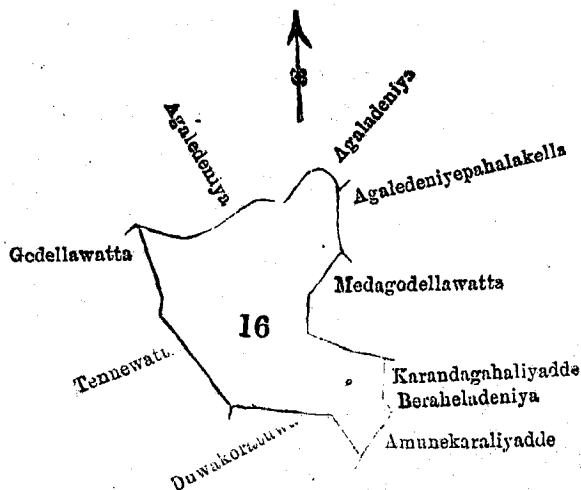
Surveyor-General's Office,
Colombo, January 25, 1906.

J. B. M. RIDOUT,
for Surveyor-General

III.

Preliminary plan 148.		Extent.
Lot.	Name of Land.	A. R. P.
16	Medagoda	6 0 26

and bounded as follows : on the north by Agaledeniya claimed by Denagamage Davitha, Agaledeniya claimed by Karalahinge Punsiriya and Crown ; on the east by Agaledeniyepahalakella claimed by Karalahinge Gunaya and Crown, Medagodellawatta claimed by Karalahinge Kira and others, Karandagahaliyadda claimed by Karalahinge Kira and Crown, Beraheladeniya claimed by Marapulige Karanchiya and Crown, Amunekaraliyadda claimed by Karalahinge Kira and others and Crown ; on the south by Duwakoratuwa claimed by Karalahinge Kira ; on the west by Tennewatta claimed by Karalahinge Hingitha and others, Godellawatta claimed by Karalahinge Kira.



Scale of 8 Chains to an Inch.

Situation : Kongastenne village in West Giruwa pattu of Hambantota District.

Preliminary plan 148.		Extent.
Lot.	Name of Land.	A. R. P.
16	Medagoda	6 0 26
Sheet O 15		
22—30		

Surveyor-General's Office,
Colombo, January 25, 1906.

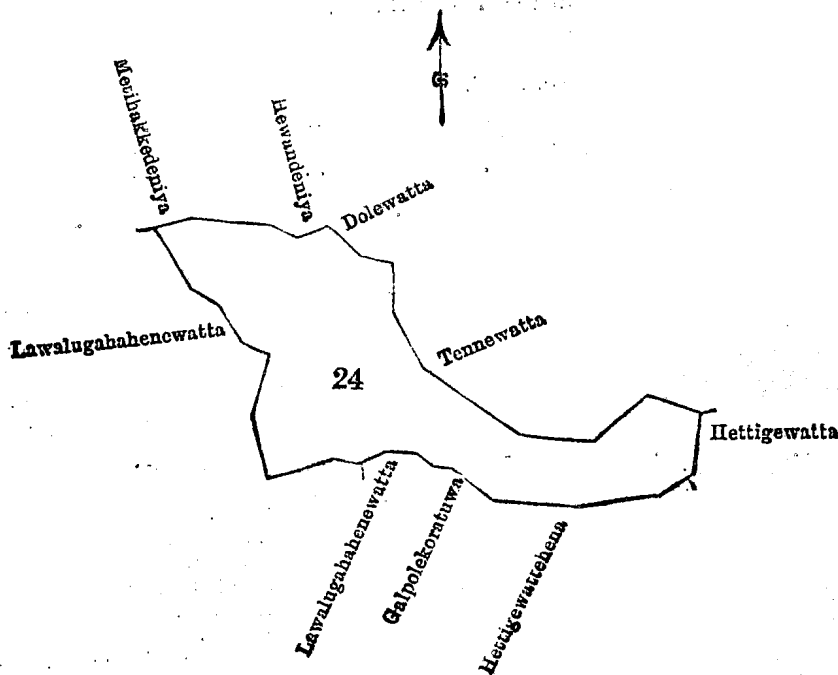
J. B. M. RIDOUT,
for Surveyor-General.

IV.

Preliminary plan 148.		Extent.
Lot.	Name of Land.	A. R. P.
24	Lawalugahahena, Tennewattehena	10 3 35

and bounded as follows : on the north by Metihakkedeniya claimed by Karalahinge Sarana and others, Hewanideniya claimed by Agampodige Heen Baba, Dolewatta claimed by Marapulige Kiribancha and others, Tennewatta claimed by Karalahinge Hingitha and others ; on the east by Hettigewatta claimed by Marapulige Edira ; on the south by Hettigewattehena claimed by Marapulidurage Kirihatana and others, Galpolekoratuwa claimed by Omalpege Abanchiya, Lawalugahahenewatta claimed by Agampodige Baba and others ; on the west by Lawalugahahenewatta claimed by Ilandarige Babuwa and others.

[For Tracing see page 171.]



Scale of 8 Chains to an Inch.

Situation : Kongastenne village in West Giruwa pattu of Hambantota District.

Lot.	Name of Land.	Extent. A. R. P.
24	Lawalugahahena, Tennewattahena	10 3 35

Sheet O 15
22—30

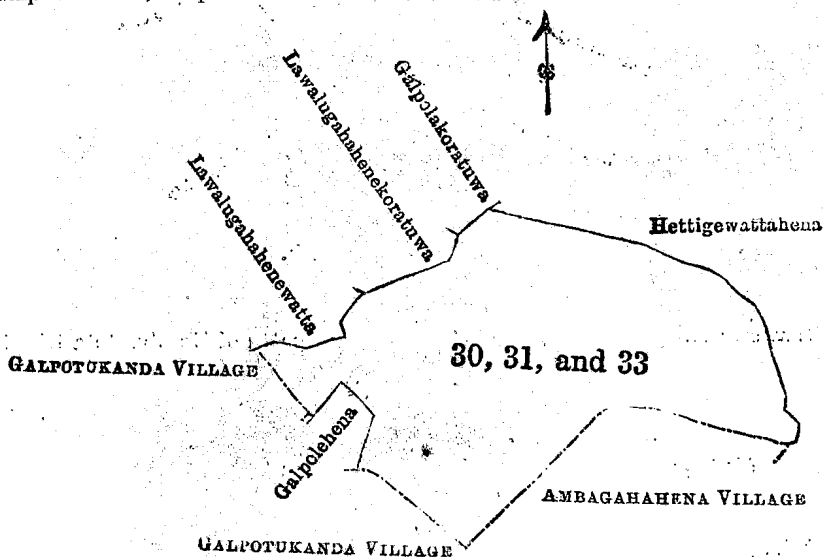
Surveyor-General's Office,
Colombo, January 25, 1906.

J. B. M. RIDOUT,
for Surveyor-General.

V.

Lot.	Name of Land.	Extent. A. R. P.
30	Galpolehena	13 0 16
31	Lawalugahahakoratuwa	0 2 30
33	Galpolemukalana	1 3 19
		15 2 25

and bounded as follows : on the north by Lawalugahahenewatta claimed by Agampodige Baba, Lawalugahahenekoratuwa claimed by Agampodige Baba, Galpolakoratuwa claimed by Omalpege Abanchiya, Hettigewattahena claimed by Marapulidurage Kirihatana and others ; on the east by Hettigewattahena claimed by Marapulidurage Kirihatana and others ; on the south by the village limit of Ambagahahena ; on the west by the village limit of Galpotukanda, Galpolehena claimed by Hewagiganage Seda, the village limit of Galpotukanda.



Scale of 8 Chains to an Inch.

Situation : Kongastenne village in West Giruwa pattu of Hambantota District.
Preliminary plan 148.

Lot.	Name of Land.	Extent.		
		A.	R.	P.
30	Galpolehena	13	0	16
31	Lawalugahakoratuwa	0	2	30
33	Galpolemukalana	1	3	19
		15	2	25

Sheet O 15
22—30

Surveyor-General's Office,
Colombo, January 25, 1906.

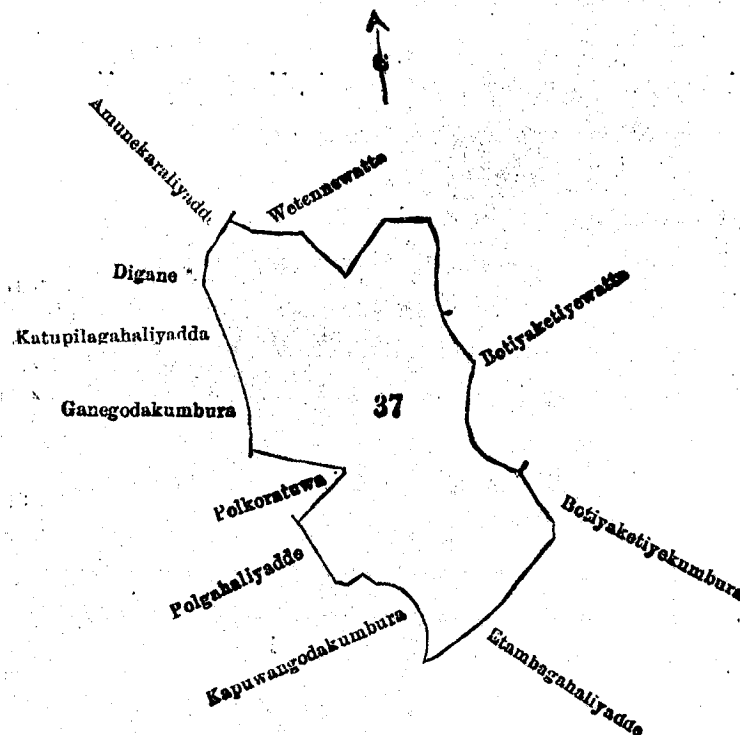
J. B. M. RIDOUT,
for Surveyor-General.

VI.

Preliminary plan 148.

Lot.	Name of Land.	Extent.		
		A.	R.	P.
37	Medagodamandia <i>alias</i> Mahamedagodahena	14	3	2

and bounded as follows : on the north by Wetennewatta claimed by Marapulige Adirian and others ; on the east by Wetennewatta claimed by Marapulige Adirian and others, Botiyaketiyewatta claimed by Marapulidurage Kirihatana and others, Botiyaketiyekumbura claimed by Marapulidurage Jayandriasa and others and Crown ; on the south by Etambagahaliyadda claimed by Pratapage Mataya and others and Crown, Kapuwangodakumbura claimed by Kankanangamago Don Samuel and others and Crown ; on the west by Polahaliyadda claimed by Agampodidurage Heen Baba and others, Polkoratuwa claimed by Agampodidurage Heen Baba and others, Ganegodakumbura claimed by Agampodidurage Heen Baba and others and Crown, Katupilagahaliyadda claimed by Marapulige Kirihatana and others and Crown, Digane claimed by Karalahinge Jaya and others and Crown, Amunekaraliyadda claimed by Karalahinge Kira and others and Crown.



Scale of 8 Chains to an Inch.

Situation : Kongastenne village in West Giruwa pattu of Hambantota District.

Preliminary plan 148.

Lot.	Name of Land.	Extent		
		A.	R.	P.
37	Medagodamandia <i>alias</i> Mahamedagodahena	14	3	2

Sheet O 15
22—30

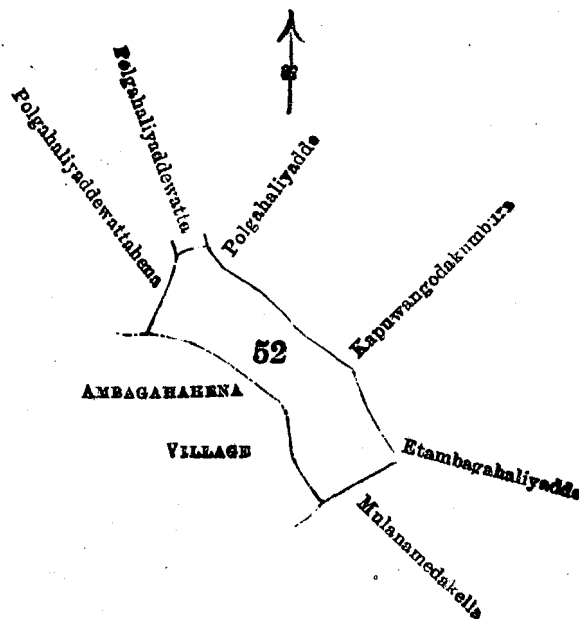
Surveyor-General's Office,
Colombo, January 25, 1906.

J. B. M. RIDOUT,
for Surveyor-General.

VII.
Preliminary plan 148.]

Lot.	Name of Land.	Extent. A. R. P.
52	Polgahaliyaddegodahena	4 0 11

and bounded as follows: on the north by Polgahaliyaddewatta claimed by Marapulige Jayandrisa and others, Polgahaliyadde claimed by Agampodidurage Hæen Baba and others; on the east by Kapuwangodakumbura claimed by the Crown and Kankanangamage Don Samuel and others, Etambagahaliyadda claimed by the Crown and Pratapage Mathaya and others; on the south by Mulanamedakella claimed by Pratapage Mathaya and others and Crown, the village limit of Ambagahahena; on the west by the village limit of Ambagahahena, Polgahaliyaddewattahena claimed by Marapulige Jayandrisa and others.



Scale of 8 Chains to an Inch.

Situation: Kongastenno village in West Giruwa pattu of Hambantota District.
Preliminary plan 148.

Lot.	Name of Land.	Extent. A. R. P.
52	Polgahaliyaddegodahena	4 0 11

Sheet O 15
22—30

Surveyor-General's Office,
Colombo, January 25, 1906.]
2,376

J. B. M. RIDOUT,
for Surveyor-General.
Hambantota S. O. 6—1906

Notice under "The Waste Lands Ordinances of 1897, 1899, 1900, and 1903."

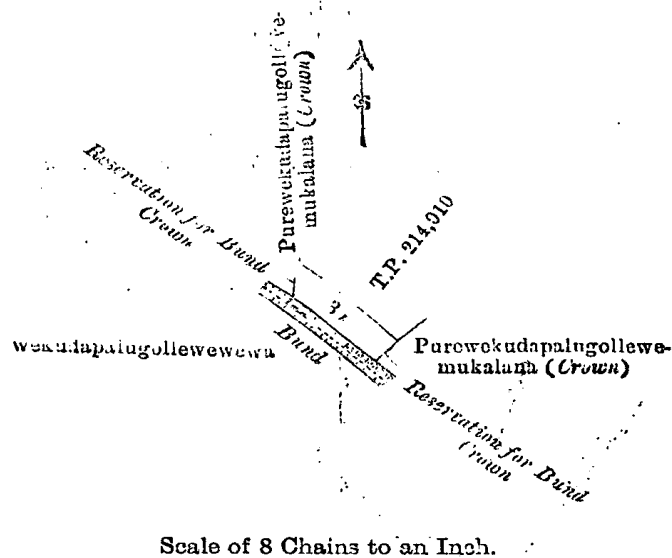
TAKE notice, that unless within three months from the 2nd day of March, 1906, the persons, if any, who claim any interest in the land hereinafter mentioned, make claim in person or in writing to the said land or to some interest therein to W. E. Wait, Esq., Special Officer appointed under section 28 of "The Waste Lands Ordinances, 1897, 1899, 1900, and 1903," at his office at Hill House, Mutwal, Colombo:

Such Special Officer, in pursuance of the powers vested in him by the said Ordinances, will declare by writing under his hand that the said land, to which no claim has been made, is the property of the Crown.

W. E. WAIT,
Special Officer.

Description of the Land referred to.

The land commonly called or known as encroachment by owner of T.P. 214,010," situated in the village of Punewekudapalugollewa in the Wirasole Kadawat tulana of the Kadawat korale of the Nuwaragampalata, in the North-Central Province, containing in extent 2 roods and 5 perches, shown as lot 3a in preliminary plan 88 and in the annexed certified tracing therefrom, and bounded as follows: on the north by T.P. 214,010; on the east by Punewekudapalugollewemukulana belonging to the Crown, reservation for bund of Punewekudapalugollewewewa belonging to the Crown; on the south by the bund of Punewekudapalugollewa belonging to the Crown; on the west by the reservation for the bund of Kudapalugollewewewa, belonging to the Crown, Punewekudapalugollewemukulana, belonging to the Crown.



Situation : Punewekudapalugollewa village in Wirasol tulana of Kadawat korale.
Preliminary plan 88.

Lot.	Name of Land.	Extent.
3a	Encroachment by owner of T.P. 214,010 Sheet C 24 6—14	0 2 5

Surveyor-General's Office,
Colombo, February 1, 1906.
2,377

J. B. M. RIDOUT,
for Surveyor-General.
Annuradhapura S. O. 5—1906

Notice under "The Waste Lands Ordinances, 1837, 1899, and 1900"

TAKE notice, that unless within three months from the 4th day of March, 1906, the persons, if any, who claim any interest in the lands hereinafter mentioned or in any one or more of such lands appear before the Assistant Government Agent of the Chilaw District at the Chilaw Kachcheri, and make claim to the said lands or any of them or to some interest therein :

Such Assistant Government Agent, in pursuance of the powers in him vested by Ordinance No. 1 of 1897, will declare by writing under his hand that the said lands or such of them to which no claim has been made, are the property of the Crown.

W. L. KINDERSELY,
Assistant Government Agent.

Lands referred to.

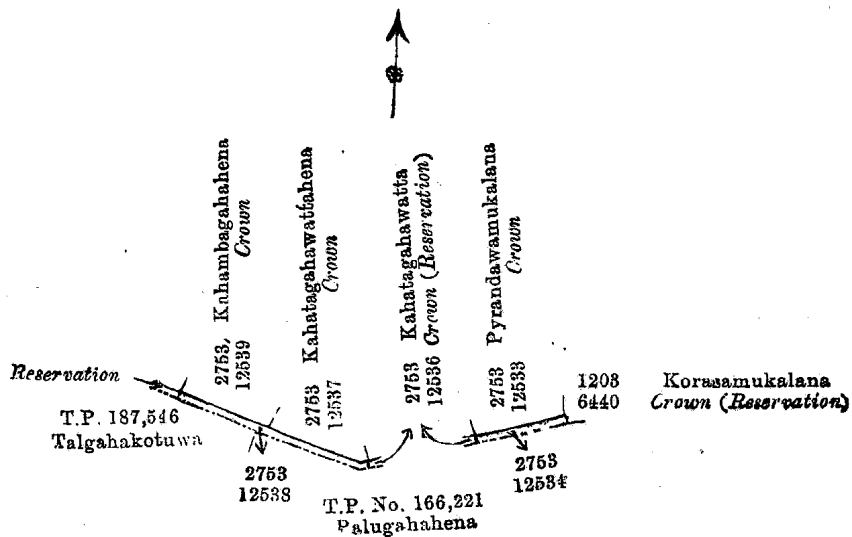
The following lots are situated in the village Karawita-agara in Yagan pattu in Pitigal Korale Central of the Chilaw District, North-Western Province, as described in the annexed certified tracing :—

Preliminary plan 2,753.

Lot.	Name of Land.	Extent.
12534	Pyrondawamukalana	0 1 11
12538	Kahatagahawattahona	0 3 30

Lot 12,534 is bounded on the north by Pyrondawamukalana (2,753/12,533) belonging to the Crown; east by Korasmukalana (1,203/6,440) belonging to the Crown; south by Palugahahona held by D. H. Amarasekera and another on T.P. No. 166,221; and west by Kahatagahawatta (2,753/12,533) belonging to the Crown.

Lot 12,538 is bounded on the north by Kahatagahawattahona (2,753/12,537) belonging to the Crown and claimed by Kiriya and Kiriya Upesakaya, and Kohombagahahona (2,753/12,539) belonging to the Crown; east by Kahatagahawatta (2,753/12,536) belonging to the Crown; south by Palugahahona held by D. H. Amarasekera and another on T.P. 166,221; and west by Talgahakotuwa held by J. E. Corea, Mudaliyar, on T. P. 187,546.



Situation : Karawita-agare village in Yagam pattu of Pitigal korale.

Preliminary plan 2,753.

Lot.	Name of Land.	Extent. A. R. P.
12534 ..	Pyrandawamukalana ..	0 1 11
12538 ..	Kahatagahawattahena ..	0 3 30

Surveyor-General's Office,
Colombo, November 16, 1905.

R. S. TEMPLETON,
for Surveyor-General.

2,378