

Ceylon Government Gazette

Published by Authority.

No. 6,108—FRIDAY, MARCH 9, 1906.

PART I.—General: Minutes, Proclamations, Appointments, and General Government Notifications. | PART III.—Provincial Administration.
 PART II.—Legal and Judicial. | PART IV.—Land Settlement.
 PART V.—Mercantile, Marine, Municipal, Local, &c.

Separate paging is given to each Part in order that it may be filed separately.

Part IV.—Land Settlement.

	PAGE	PAGE
Final Orders	177	Preliminary Notices 189

FINAL ORDERS.

Order under Section 4, Sub-section (1), of "The Waste Lands Ordinances of 1897, 1899, 1900, and 1903," admitting Lands to be Private Property.

In the matter of the lands commonly called or known as Gedara-addarahena, Imbulgasokandahena, Dolagawawatta, and Kombokkagodella, situate in the village of Wattugala in the Morawak korale of the Matara District, in the Southern Province, and of "The Waste Lands Ordinances of 1897, 1899, 1900, and 1903."

WHEREAS in pursuance of section 1 of the said Ordinances it was duly notified on the 10th day of June, One thousand Nine hundred and Four, that if no claim to the lands commonly called or known as Gedara-addarahena, Imbulgasokandahena, Dolagawawatta, and Kombokkagodella, situate in the village of Wattugala in the Morawak korale of the Matara District, in the Southern Province, containing in extent 7 acres 2 roods and 19 perches, and shown as lots 3 and 6 in preliminary plan No. 123 and in the annexed certified tracings therefrom, was made to the Special Officer appointed under section 28 of the said Ordinances within the period of three months from the date specified in such notice, such lands would be deemed the property of the Crown and dealt with on account of the Crown (*vide* Notice 1893):

And whereas (1) Girigoris Jayasekara of Wattugala, (2) Dombagodagama Siyadoris de Silva of Mederipitiya, and (3) Welwegamage Pedrishamy of Dombagoda made claim thereto, and I, John George Fraser, Special Officer appointed under section 28 of the said Ordinances, made due inquiry into such claim; and whereas the said 3rd claimant Welwegamage Pedrishamy has withdrawn his claim to the said lands, I do hereby admit the claim of the said 1st and 2nd claimants to the said lands, as more fully described herein below, under section 4, sub-section (1), of the said Ordinances.

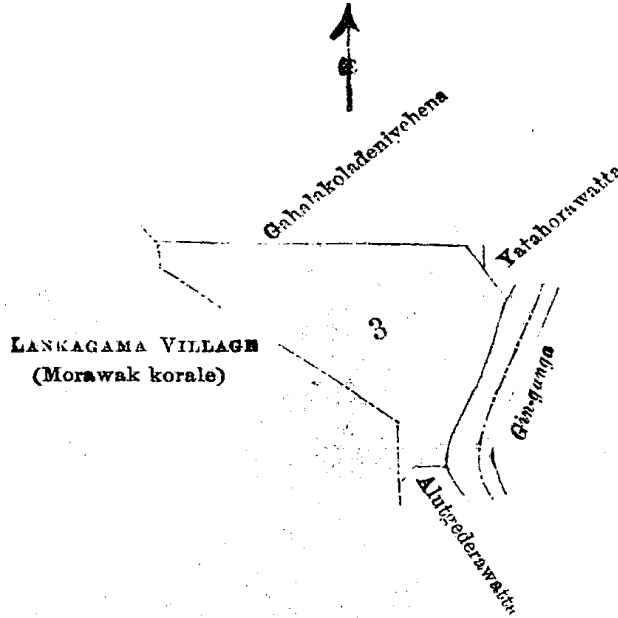
Description of the Lands referred to.

The following lots situated in the village of Wattugala in the Morawak korale of the Matara District, in the Southern Province, as described in the annexed certified tracings:—

I.
Preliminary plan 123.

*Lot.	Name of Land.	Extent. A. R. P.
3	Gedara-addarahena, Imbulgasokanda, Dolagawawatta	6 1 39

and bounded as follows: north by Gahalakoladeniyahena claimed by Don Mathes Seneviratne and others; east by Gahalakoladeniyahena claimed by Don Mathes Seneviratne and others, Yatahorawatta claimed by



Scale of 8 Chains to an Inch.
Situation: Watugala village in Morawak korale.
Preliminary plan 123.

Lot.	Name of Land.	Extent. A. R. P.
3	Imbulgasokanda, Dolagawawatta, Gedara-addarahena,...	6 1 39

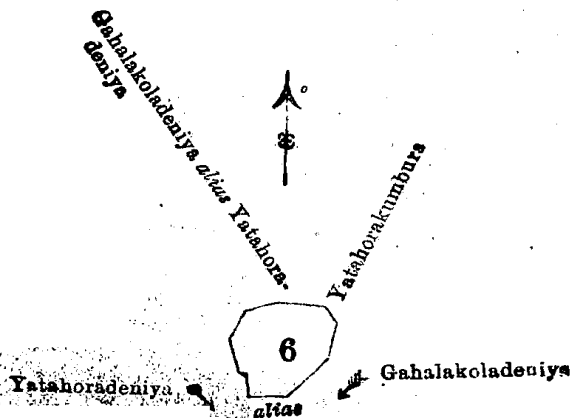
Surveyor-General's Office, Colombo, May 5, 1905. Sheet O 9 39—47 J. B. M. RIDOUT, for Acting Surveyor-General.

Dombagodagamage Jandoris, the Gin-ganga; south by Alutgederawatta claimed by Dombagodagamage Welun de Silva and others; west by the village limit of Lankagama in Morawak korale,

II.
Preliminary plan 123.

Lot.	Name of Land.	Extent. A. R. P.
6	Kambokkagodella	1 0 20

and bounded as follows: north by Yatahoradeniya or Gahalakoladeniya claimed by Don Mathes Seneviratne. Yatahorakumbura claimed by Don Mathes Seneviratne; east by Yatahorakumbura claimed by Don



Scale of 8 Chains to an Inch.

Situation: Watugala village in Morawak korale.
Preliminary plan 123.

Lot.	Name of Land.	Extent. A. R. P.
6	Kambokkagodella	1 0 20

Surveyor-General's Office,
Colombo, May 5, 1904.

Sheet O 39-47

J. G. FRASER,
for Acting Surveyor-General.

Mathes Seneviratne, Gahalakoladeniya or Yatahoradeniya claimed by Don Mathes Seneviratne; south and west by Gahalakoladeniya *alias* Yatahoradeniya claimed by Don Mathes Seneviratne.

January 16, 1906.
Matara S. O. 1,303

J. G. FRASER,
Special Officer.

Order under Section 4, Sub-section (1), of "The Waste Lands Ordinances of 1897, 1899, 1900, and 1903," declaring the Land to be Crown Property.

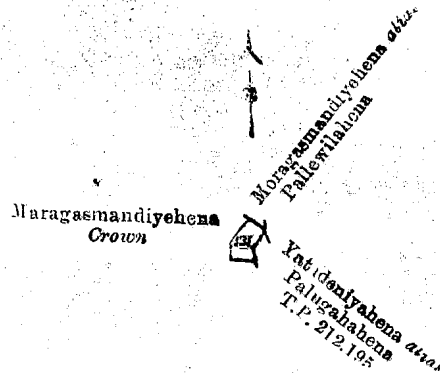
In the matter of the land commonly called or known as Maragasmandiyehena and Puhugahadeniyehena, situate in the village of Ranchagoda in the Kandaboda pattu of the Matara District, in the Southern Province, and of "The Waste Lands Ordinances of 1897, 1899, 1900, and 1903."

WHEREAS in pursuance of section 1 of the said Ordinances it was duly notified on the Twenty-third day of December, One thousand Nine hundred and Four, that if no claim to the land commonly called or known as Maragasmandiyehena and Puhugahadeniyehena, situate in the village of Ranchagoda in the Kandaboda pattu of the Matara District, in the Southern Province, containing in extent 2 roods and 31 perches, and shown as lot 131 in preliminary plan No. 97 and in the annexed certified tracing therefrom, was made to the Special Officer appointed under section 28 of the said Ordinances within the period of three months from the date specified in such notice, such land would be deemed the property of the Crown and dealt with on account of the Crown (*vide* Notice No. 2,109):

And whereas Ranasin Don Juanis of Ranchagoda made claim thereto, and whereas the said claimant has withdrawn his claim to the said land, I, John George Fraser, Special Officer appointed under section 28 of the said Ordinances, under and by virtue of the powers vested in me in that behalf by section 4 of the said Ordinances, do hereby on this 23rd day of December, 1905, order and declare, under section 4, sub-section (1), of the said Ordinances, that the said land, as more fully described herein below, is the property of the Crown.

Description of the Land referred to.

The land commonly called or known as Maragasmandiyehena and Puhugahadeniyehena, situate in the village of Ranchagoda in the Kandaboda pattu of the Matara District, in the Southern Province, containing in extent 2 roods and 31 perches, and shown as lot 131 in preliminary plan No. 97 and in the annexed certified



Scale of 16 Chains to an Inch.

Situation: Ranchagoda village in Kandaboda Korale.
Preliminary plan 97.

Lot.	Name of Land	Extent. A. R. P.
131	Maragasmandiyehena and Puhugahadeniyehena	0 2 31

Sheet O 20 IX.

Surveyor-General's Office,
Colombo, October 19, 1905.

J. B. M. RIDOUT,
for Surveyor-General.

tracing therefrom, and bounded as follows: on the north by Moragasmandiyehena *alias* Pallewelahena claimed by Ranasin Don Juanis; on the east by Yatadeniyehena *alias* Palugahahena (T.P. 212, 195); on the south and west by Maragasmandiyehena claimed by Crown.

December 23, 1905.

J. G. FRASER,
Special Officer.

Matara S. O. 1,304

**Order under Section 4, Sub-section (1), of "The Waste Lands Ordinances of 1897, 1899, 1900, and 1903,"
declaring the Land to be Crown Property.**

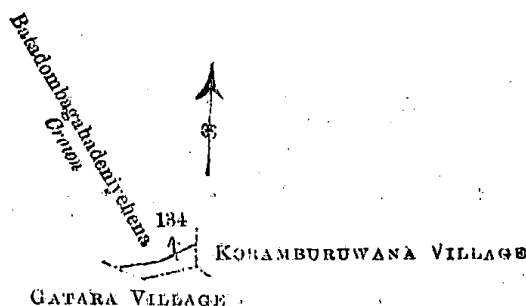
In the matter of the land commonly called or known as Batadombagahadeniya, situate in the village of Ranchagoda in the Kandaboda pattu of the Matara District, in the Southern Province, and of "The Waste Lands Ordinances of 1897, 1899, 1900, and 1903."

WHEREAS in pursuance of section 1 of the said Ordinances it was duly notified on the Twenty-third day of December, One thousand Nine hundred and Four, that if no claim to the land commonly called or known as Batadombagahadeniya, situate in the village of Ranchagoda in the Kandaboda pattu of the Matara District, in the Southern Province, containing in extent 1 rood and 34 perches, and shown as lot 134 in preliminary plan No. 97 and in the annexed certified tracing therefrom, was made to the Special Officer appointed under section 28 of the said Ordinances within the period of three months from the date specified in such notice, such land would be deemed the property of the Crown and dealt with on account of the Crown (*vide* Notice No. 2,109):

And whereas Don Carolis Weoraman Appuhamy of Koramburuwana made claim thereto, and whereas the said claimant has withdrawn his claim to the said land, I, John George Fraser, Special Officer appointed under section 28 of the said Ordinances, under and by virtue of the powers vested in me in that behalf by section 4 of the said Ordinances, do hereby on this 23rd day of December, 1905, order and declare, under section 4, sub-section (1), of the said Ordinances, that the said land, as more fully described herein below, is the property of the Crown.

Description of the Land referred to.

The land commonly called or known as Batadombagahadeniya, situate in the village of Ranchagoda in the Kandaboda pattu of the Matara District, in the Southern Province, containing in extent 1 rood and 34



Scale of 16 Chains to an Inch.

Situation: Ranchagoda village in Kandaboda pattu.

Preliminary plan 97.

Lot.	Name of Land.	Extent.
		A. R. P.
134	Batadombagahadeniya	0 1 34
Surveyor-General's Office, Colombo, November 29, 1904.		R. S. TEMPLETON, for Surveyor-General.
	Sheet O 20 IX.	

perches, shown as lot 134 in preliminary plan No. 97 and in the annexed certified tracing therefrom, and bounded as follows: on the north by Batadombagahadeniyehena claimed by Crown; on the east by the village limit of Koramburuwana; on the south and west by the village limit of Gatara.

December 23, 1905.

Matara S. O. 1,305

J. G. FRASER,
Special Officer.

**Order under Section 4, Sub-section (1), of "The Waste Lands Ordinances of 1897, 1899, 1900, and 1903,"
admitting Land to be Private Property.**

In the matter of the land commonly called or known as Potuwiladeniya *alias* Bolagedeniya, situate in the village of Ranchagoda in the Kandaboda pattu of the Matara District, in the Southern Province, and of "The Waste Lands Ordinances of 1897, 1899, 1900, and 1903."

WHEREAS in pursuance of section 1 of the said Ordinances it was duly notified on the Twenty-third day of December, One thousand Nine hundred and Four, that if no claim to the land commonly called or known as Potuwiladeniya *alias* Bolagedeniya, situate in the village of Ranchagoda in the Kandaboda pattu of the Matara District, in the Southern Province, containing in extent 4 acres 2 roods and 10 perches, and shown as lot 121 in preliminary plan No. 97 and in the annexed certified tracing therefrom, was made to the Special Officer appointed under section 28 of the said Ordinances within the period of three months from the date specified in such notice, such land would be deemed the property of the Crown and dealt with on account of the Crown (*vide* Notice No. 2,109):

And whereas (1) Don Davith Wellappuli, (2) Don Carolis Delgoda Sepala Appuhamy, (3) Charles Francis Wijeratna, all of Ranchagoda, made claim thereto, and, I John George Fraser, Special Officer appointed under section 28 of the said Ordinances, made due inquiry into such claim, I do hereby admit the claim of the said claimants to the said land, as more fully described herein below, under section 4, sub-section (1), of the said Ordinances.

Description of the Land referred to.

The land commonly called or known as Potuwiladeniya *alias* Bolagedeniya, situate in the village of Ranchagoda in the Kandaboda pattu of the Matara District, in the Southern Province, containing in extent 4 acres 2 roods and 10 perches, shown as lot 121 in preliminary plan No. 97 and in the annexed certified



Scale of 16 Chains to an Inch.

Situation : Ranchagoda village in Kandaboda pattu.
Preliminary plan 97.

Lot.	Name of Land.	Extent. A. R. P.
121	Potuwiladeniya <i>alias</i> Bolagedeniya	4 2 10

Surveyor-General's Office,
Colombo, November 29, 1904.

Sheet () 20
IX

R. S. TEMPLETON,
for Surveyor-General.

tracing therefrom, and bounded as follows : on the north by Potuwilakumbura claimed by Don Davit Welapulle, Uduwilawatta claimed by Gamage Sinnappu, Paragahadeniyekumbura claimed by Mohattige Don Adryan and others ; on the east by Labuhengoda claimed by Crown ; on the south and west by Potuwilaketiya (T. P. 167,437).

December 23, 1905.
Matara S. O. 1,306

J. G. FRASER,
Special Officer.

**Order under Section 4, Sub-section (1), of " The Waste Lands Ordinances of 1897, 1899, 1900, and 1903,"
declaring Land to be Crown Property.**

In the matter of the land commonly called or known as Egodayayehena, situate in the village of Hingurugamuwa in the Dambawinipalata korale of the Udukinda division, in the Province of Uva, and of " The Waste Lands Ordinances of 1897, 1899, 1900, and 1903."

WHEREAS in pursuance of section 1 of the said Ordinances it was duly notified on the Twelfth day of June, One thousand Nine hundred and Three, that if no claim to the land commonly called or known as Egodayayehena, situate in the village of Hingurugamuwa in the Dambawinipalata korale of the Udukinda division, in the Province of Uva, containing in extent 5 acres 3 roods and 8 perches, and shown as lot 33 in preliminary plan No. 74 and in the annexed certified tracing therefrom, was made to the Special Officer appointed under section 28 of the said Ordinances within the period of three months from the date specified in such notice, such land would be deemed the property of the Crown and dealt with on account of the Crown (*vide* Notice No. 1,548) :

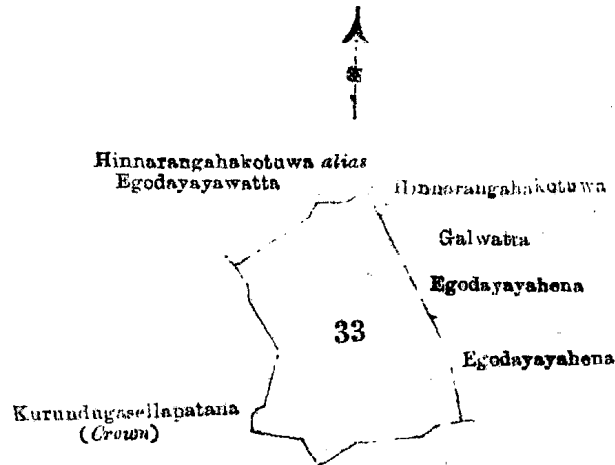
And whereas (1) Kiriwanagalgoda Puncha, (2) Kiriwanagalgoda Menika, (3) Hinnarangahawattekotuwa Kira, and (4) Mahawattegedara Rankira, all of Hingurugamuwa, made claim thereto, and whereas the said claimants have withdrawn their claims to the said lands, I, John George Fraser, Special Officer appointed under section 28 of the said Ordinances, under and by virtue of the powers vested in me in that behalf by section 4 of the said Ordinances, do hereby on this Twentieth day of January, 1906, order and declare, under section 4, sub-section (1), of the said Ordinances, that the said land, as more fully described herein below, is the property of the Crown.

Description of Land referred to.

The land commonly called or known as Egodayayehena, situate in the village of Hingurugamuwa in the Dambawinipalata korale of the Udukinda division, in the Province of Uva, containing in extent 5 acres 3 roods and 8 perches, shown as lot 33 in preliminary plan No. 74 and in the annexed certified tracing therefrom, and bounded as follows : on the north by Hinnarangahakotuwa *alias* Egodayayawatta claimed by Koswattegedara Puncha ; on the east by Hinnarangahakotuwa claimed by Kiriwanagalgode Puncha and another and by Crown, Galwatta claimed by Kiriwanagalgode Puncha and another and by Crown, Egodayayehena claimed by Kiriwanagalgode Puncha and another, Egodayayehena belonging to Kiriwanagalgode Puncha and another ; on the south and west by Kurundugasellepatana belonging to the Crown.

January 20, 1906.

J. G. FRASER,
Special Officer.



Scale of 8 Chains to an Inch.

Situation : Hingurugamuwa village in Dambawinipalata korale of Badulla District.
Preliminary plan 74.

Lot.	Name of Land.	Extent. A. R. P.
33	Egodayayahena	5 3 8

Field sheet M₄₉₋₅₇¹²

Surveyor-General's Office,
Colombo, September 4, 1905.

J. B. M. RIDOUT,
for Surveyor-General.

Uva S. O. 861

**Order under Section 4, Sub-section (1), of "The Waste Lands Ordinances of 1897, 1899, 1900, and 1903,"
admitting Land to be Private Property.**

In the matter of the land commonly called or known as Egodayayahena, situate in the village of Hingurugamuwa in the Dambawinipalata korale of the Udukinda division, in the Province of Uva, and of "The Waste Lands Ordinances of 1897, 1899, 1900, and 1903."

WHEREAS in pursuance of section 1 of the said Ordinances it was duly notified on the 12th day of June, One thousand Nine hundred and Three, that if no claim to the land commonly called or known as Egodayayahena, situate in the village of Hingurugamuwa in the Dambawinipalata korale of the Udukinda division, in the Province of Uva, containing in extent 1 acre 1 rood and 20 perches, and shown as lot 33b in preliminary plan No. 74 and in the annexed certified tracing therefrom, was made to the Special Officer appointed under section 28 of the said Ordinances within the period of three months from the date specified in such notice, such land would be deemed the property of the Crown and dealt with on account of the Crown (*vide* Notice No. 1,548) :

And whereas (1) Kiriwanagaloda Pincha, (2) Kiriwanagaloda Menika, both of Hingurugamuwa, made claim thereto, and I, John George Fraser, Special Officer appointed under section 28 of the said Ordinances, made due inquiry into such claim ; I, with the consent of His Excellency the Governor, do hereby admit the claim of the said claimants to the said land, as more fully described herein below, under section 4, sub-section (1), of the said Ordinances.

Description of the Land referred to.

The following lot situated in the village of Hingurugamuwa in the Dambawinipalata korale of the Udukinda division, in the Province of Uva, as described in the annexed certified tracing :—

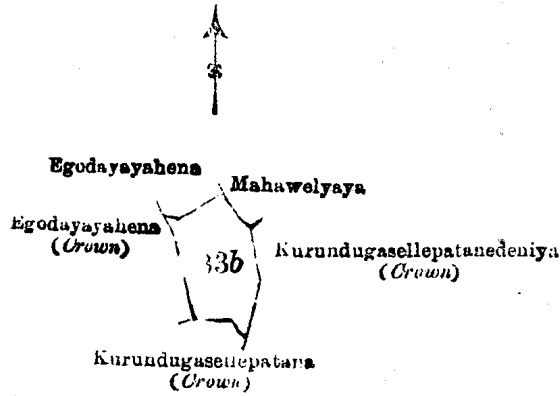
Preliminary plan 74.

Lot.	Name of Land.	Extent. A. R. P.
33b	Egodayayahena	1 1 20

and bounded as follows : on the north by Egodayayahena claimed by the Crown ; on the east by Mahawelyaya claimed by Kahatagahagedara Menika and others, Kurundugasellepatanedeniya belonging to the Crown ; on the south by Kurundugasellepatana belonging to the Crown ; and on the west by Egodayayahena belonging to the Crown.

January 20, 1906.

J. G. FRASER,
Special Officer.



Scale of 8 Chains to an Inch.

Situation : Hingurugamuwa village in Dambawinipalata of Badulla District.

Preliminary plan 74.

Lot.	Name of Land.	Extent. A. R. P.
336	Egodayayahena	1 1 20

Field sheet M 12

49--57

Surveyor-General's Office,
Colombo, September 4, 1905.

J. B. M. RIDOUT,
for Surveyor-General

Uva S. O. 862

Order under Section 2 of "The Waste Lands Ordinances of 1897, 1899, 1900, and 1903," declaring Lands to be Crown Property.

In the matter of the lands commonly called or known as Island, situate in the village of Katiyawa in the Nambade tulana of the Eppawala korale of the Nuwaragampalata, in the North-Central Province, and of "The Waste Lands Ordinances of 1897, 1899, 1900, and 1903."

THE notice required by section 1 of "The Waste Lands Ordinances of 1897, 1899, 1900, and 1903," having been duly published in manner prescribed by that section in respect of the above-named lands (*vide* Notice No 2,322), and no claim having been made to the said lands or to any interest therein within the period of three months from the date specified in the said notice, I, Walter Ernest Wait, Special Officer appointed under section 28 of the said Ordinances, under and by virtue of the powers vested in me in that behalf by section 2 of the said Ordinances, do hereby on this 29th day of January, 1906, order and declare that the said lands, as more fully described herein below, situate in the village of Katiyawa in the Nambade tulana of the Eppawala korale of the Nuwaragampalata, in the North-Central Province, and shown as lots 2 and 3 in preliminary plan No. 394 and in the annexed certified tracing therefrom, and containing in extent 1 acre 3 roods and 4 perches, is the property of the Crown.

Description of the Lands referred to.

The following lots situated in the village of Katiyawa in the Nambade tulana of the Eppawala korale of the Nuwaragampalata, in the North-Central Province, as described in the annexed certified tracings :—

I.

Lot.	Name of Land.	Preliminary plan 394.	Extent. A. R. P.
3	Island		1 0 4



Scale of 8 Chains to an Inch.

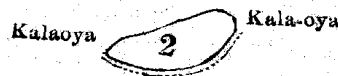
Situation : Katiyawa village in Eppawala korale in Anuradhapura District.

Lot.	Name of Land.	Preliminary plan 394.		Extent.
		A.	R. P.	
3	Island	1	0	4
Surveyor-General's Office, Colombo, September 14, 1905.		Field sheets F ¹⁴ 51—59, F ¹⁹ 3—11	J. B. M. RIDOUT, for Surveyor-General.	

and bounded as follows : on the north, east, south, and west by the Kala-oya.

II.

Lot.	Name of Land.	Preliminary plan 394.		Extent.
		A.	R. P.	
2	Island	0	3	0



Sale of 8 Chains to an Inch.

Situation : Katiyawa village in Eppawala korale of Anuradhapura District.

Lot.	Name of Land.	Preliminary plan 394.		Extent.
		A.	R. P.	
2	Island	0	3	0
Surveyor-General's Office, Colombo, September 14, 1905.		Field sheet F ¹⁴ 49—57	J. B. M. RIDOUT, for Surveyor-General.	

and bounded as follows : on the north, east, south, and west by the Kala-oya.

The 29th day of January, 1906.
Anuradhapura S. O. 268

W. E. WAIT,
Special Officer.

**Amended Order under Section 2 of "The Waste Lands Ordinances of 1897, 1899, 1900, and 1903,"
declaring Lands to be Crown Property.**

In the matter of the lands commonly called or known as Konakumbukgollewekele, Konakumbukgollewe-landuhenyaya, Konakumbukgollewelandukele, Jarukaduwa, and Oyalangahena, situate in the village of Konakumbukgollewa in the Wirasole Kadawat tulana of the Kadawat korale of the Nuwaragampalata, in the North-Central Province, and of "The Waste Lands Ordinances of 1897, 1899, 1900, and 1903."

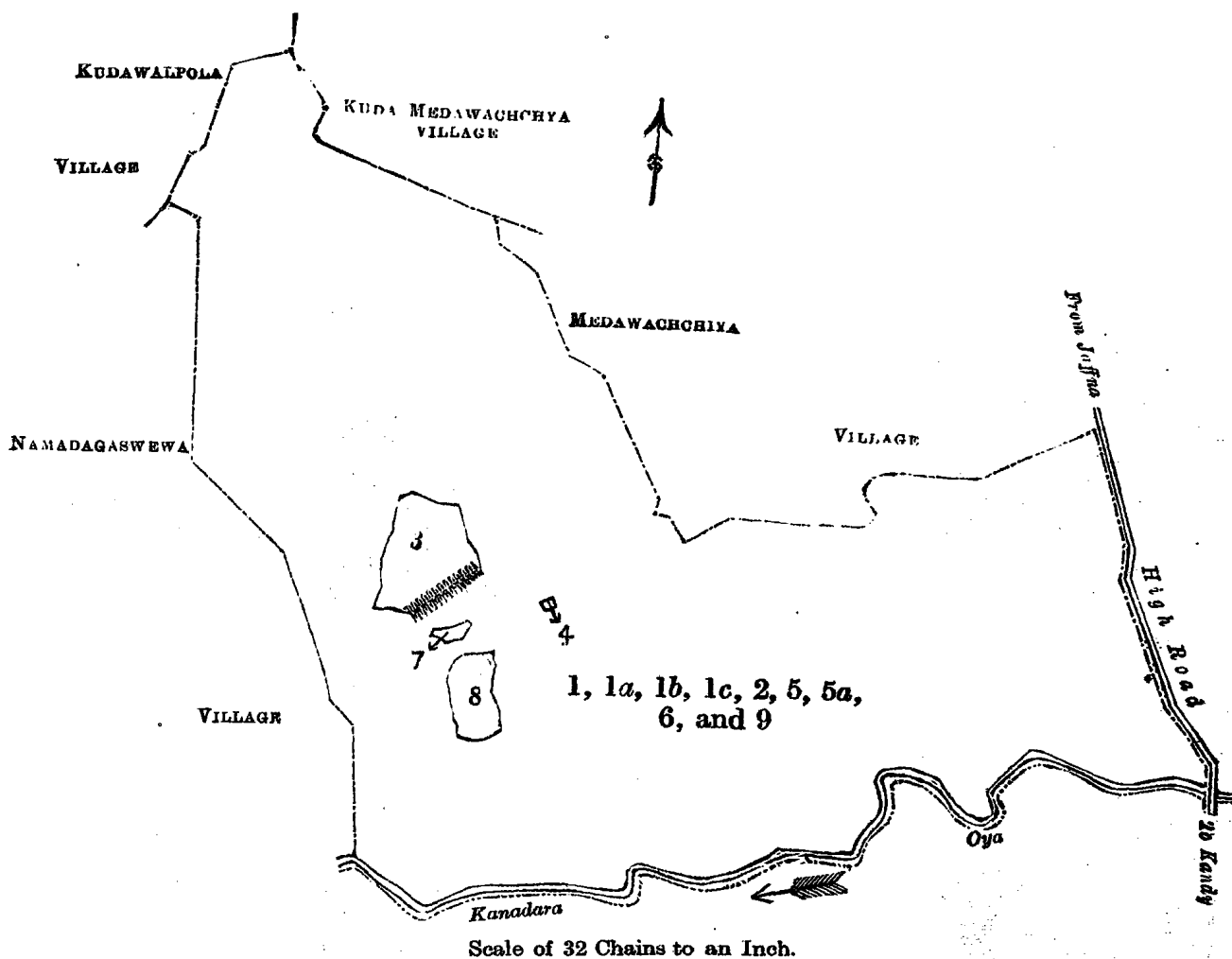
THE notice required by section 1 of "The Waste Lands Ordinances of 1897, 1899, 1900, and 1903," having been duly published in manner prescribed by that section in respect of the above-named lands (*vide* Notice No. 1,923), and no claim having been made to the said lands or to any interest therein within the period of three months from the date specified in the said notice, I, Howard Orme Fox, Special Officer appointed under section 28 of the said Ordinances, under and by virtue of the powers vested in me in that behalf by section 2 of the said Ordinances, do hereby on this 19th day of January, 1906, order and declare that the said lands, as more fully described herein below, situate in the village of Konakumbukgollewa in the Wirasole Kadawat tulana of the Kadawat korale of the Nuwaragampalata, in the North-Central Province, and shown as lots 1, 1a, 1b, 1c, 2, 5, 5a, 6, and 9 in preliminary plan No. 116 and in the annexed certified tracing therefrom, and containing in extent 1,254 acres 3 roods and 23 perches, are the property of the Crown.

Description of the Lands referred to.

The following lots situated in the village of Konakumbukgollewa in the Wirasole Kadawattulana of the Kadawat korale in the Nuwaragampalata of the North-Central Province, as described in the annexed certified tracing :—

Lot.	Name of Land.	Preliminary plan 116.		
		Extent.	A.	R. P.
1	Konakumbukgollewekele	1,069	2	2
1a	Do.	0	2	0
1b	Do.	26	3	20
1c	Do.	5	2	30
2	Konakumbukgollewelanduhenyaya	91	1	13
5	Konakumbukgollewelandukele	53	0	22
5a	Do.	0	1	20
6	Jarukaduwa	4	0	23
9	Oyalangahena	3	1	13
		1,254	3	23

and bounded as follows: on the north by the village limit of Kudawalpola, the village limit of Kudamedawachchiya, the village limit Medawachchiya; on the east by the high road from Jaffna to Kandy; on the south



Situation: Konakumbukgollewe village in Wirasole Kadawat tulana of Kadawat korale.

Preliminary plan 116.

Lot.	Name of Land.		Extent.		
			A.	R.	P.
1	Konakumbukgollewekele	..	1,069	2	2
1a	Do.	0	2 0
1b	Do.	26	3 20
1c	Do.	5	2 30
2	Konakumbukgollewelanduhenyaya	91	1 13
5	Konakumbukgollewelandukele	53	0 22
5a	Do.	0	1 20
6	Jarukaduwa	4	0 23
9	Oyalangahena	3	1 13
			1,254	3	23
<i>Lots excluded.</i>					
3	Konakumbukgollewawewa	27	2 16
4	Konakumbukgollewasohana	0	0 6
7	Meegahawatta	1	0 39
8	Konakumbukgollewawela	11	1 11
			40	0	32

Sheets C ²⁴ 39-47, C ²⁴ 40-48, C ²⁴ 55-63, and C ²⁴ 56-64

Surveyor-General's Office,
Colombo, January 4, 1905.

J. B. M. R. MOUT,
for Surveyor-General.

by the Kanadara-oya; on the west by the village limit of Namadagaswewa and the village limit of Kudawalpola.

NOTE.—The following lots lying within the above boundaries are excluded from this order, and their aggregate acreage of 40 acres and 32 perches is not included in the acreage of 1,254 acres 3 roods and 23 perches given above :—

Preliminary plan 116.

Lot.	Name of Land.	Extent.		
		A.	R.	P.
3	Konakumbukollewawewa	27	2	16
4	Konakumbukollewasohana	0	0	6
7	Meegahawatta	1	0	39
8	Konakumbukollewawela	11	1	11
		40	0	32

H. O. Fox,
Special Officer.

The 19th day of January, 1906.
Anuradhapura S. O. 269

Order under Section 2 of "The Waste Lands Ordinances of 1897, 1899, 1900, and 1903," declaring Land to be Crown Property.

In the matter of the land commonly called or known as reservation along bund (P.P. 1,692/5,122), situate in the village of Palugollegama in the Pahalamedagandahe tulana of the Nuwaragam korale of the Nuwaragampalata, in the North-Central Province, and of "The Waste Lands Ordinances of 1887, 1889, 1900, and 1903."

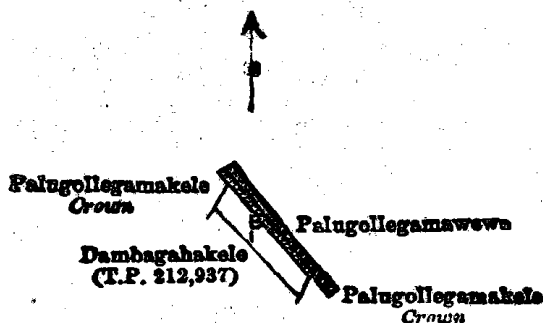
THE notice required by section 1 of "The Waste Lands Ordinances of 1897, 1899, 1900, and 1903," having been duly published in manner prescribed by that section in respect of the above-named land (*vide* Notice No. 2,327), and no claim having been made to the said land or to any interest therein within the period of three months from the date specified in the said notice, I, Howard Orme Fox, Special Officer appointed under section 28 of the said Ordinances, under and by virtue of the powers vested in me in that behalf by section 2 of the said Ordinances, do hereby on this 29th day of January, 1906, order and declare that the said land, as more fully described herein below, situate in the village of Palugollegama in the Pahalamedagandahe tulana of the Nuwaragam korale of the Nuwaragampalata, in the North-Central Province, and shown as lot 1b in preliminary plan No. 338 and in the annexed certified tracing therefrom, and containing in extent 2 roods and 2 perches, is the property of the Crown.

Description of the Land referred to.

The following lot situated in the village of Palugollegama in the Pahalamedagandahe tulana of the Nuwaragam korale of the Nuwaragampalata, in the North-Central Province, as described in the annexed certified tracing :—

Lot.	Name of Land.	Extent.		
		A.	R.	P.
1b	Reservation along bund (P.P. 1,692/5,122)	0	2	2

and bounded as follows: on the north by Palugollegamakela belonging to the Crown, the bund of Palugolle-



Scale of 8 Chains to an Inch.

Situation: Polugollegama village in Nuwaragam korale.

Preliminary plan 338.

Lot.	Name of Land.	Extent.		
		A.	R.	P.
1b	Reservation along bund (P. P. 1,692/5,122)	0	2	2

Surveyor-General's Office, Colombo, September 21, 1905. Sheet F 14 2—10 J. B. M. RIDOUT, for Surveyor-General.

gamawewa; on the east by the bund of the Palugollegamawewa; on the south by Palugollegamakela belonging to the Crown, Dambagahakela (T.P. 212,937); on the west by Dambagahakela (T.P. 212,937).

The 29th day of January, 1906.
Anuradhapura S. O. 270

H. O. Fox,
Special Officer.

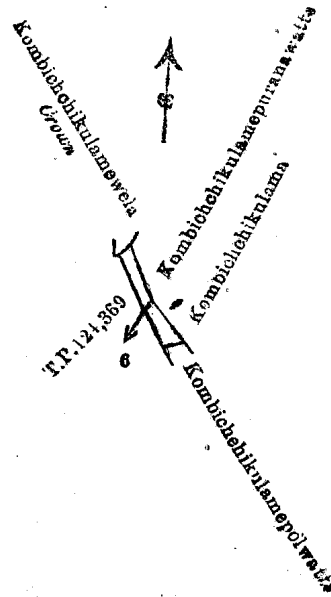
Order under Section 2 of "The Waste Lands Ordinances of 1897, 1899, 1900, and 1903," declaring Land to be Crown Property.

In the matter of the land commonly called or known as Kombichchikulame Akkarehena, situate in the village of Kombichchikulama in the Kandu tulana of the Kanadara korale of the Nuwaragampalata, in the North-Central Province, and of "The Waste Lands Ordinances of 1897, 1899, 1900, and 1903."

THE notice required by section 1 of "The Waste Lands Ordinances of 1897, 1899, 1900, and 1903," having been duly published in manner prescribed by that section in respect of the above-named land (*vide* Notice No. 2,334), and no claim having been made to the said land or to any interest therein within the period of three months from the date specified in the said notice, I, Howard Orme Fox, Special Officer appointed under section 28 of the said Ordinances, under and by virtue of the powers vested in me in that behalf by section 2 of the said Ordinances, do hereby on this 31st day of January, 1906, order and declare that the said land, as more fully described herein below, situate in the village of Kombichchikulama in the Kandu tulana of the Kanadara korale of the Nuwaragampalata, in the North-Central Province, and shown as lot 6 in preliminary plan No. 258 and in the annexed certified tracing therefrom, and containing in extent 35 perches, is the property of the Crown.

Description of the Land referred to.

The land commonly called or known as Kombichchikulame Akkarehena, situated in the village of Kombichchikulama in the Kandu tulana of the Kanadara korale of the Nuwaragampalata, in the North-Central Province, containing in extent 35 perches, shown as lot 6 in preliminary plan No. 258 and in the annexed certified



Scale of 8 Chains to an Inch.

Situation: Kombichchikulama village in Kandu tulana of Kanadara korale, Anuradhapura District.

Preliminary plan 258.

Lot.	Name of Land.	Extent. A. R. P.
6	Kombichchikulame Akkarehena	0 0 35

Sheet F ⁹
4-12

Surveyor-General's Office,
Colombo, October 6, 1905.

J. B. M RIDOUT,
for Surveyor-General.

tracing therefrom, and bounded as follows: on the north by Kombichchikulamewela belonging to the Crown, Kombichchikulamepurawatta claimed by the villagers of Kombichchikulama; on the east by Kombichchikulamepurawatta claimed by the villagers of Kombichchikulama; on the south by Kombichchikulamepolwatta claimed by Seena Mana Cader Mohideen and others; on the west by T. P. 124,369.

The 31st day of January, 1906.
Anuradhapura S. O. 271

H. O. Fox,
Special Officer.

Puttalam District Court, Case No. 13.

Reference under Section 5 of Ordinance No. 1 of 1897.

In the matter of the land commonly called and known as Palantivu, Uppalakani or Sinnanamthavan, and Thirisaidevaikal, and more particularly described as lots 1, 2, 3, and 4 in Waste Lands Ordinance, plan 38, situate in the village of Palantivu in the gravets of Puttalam korale, in the Puttalam District of the North-Western Province, and of "The Waste Lands Ordinances, 1897, 1899, and 1900."

THE notice required by section 1 of the said Ordinances having been duly given on the 25th day of September, 1903, and published in the *Government Gazette* of the 18th day of September, 1903, in respect of the land commonly called and known as Palantivu, Uppalakani or Sinnanamthavan, and Thirisaidevaikal, and more particularly described as lots 1, 2, 3, and 4 in Waste Lands Ordinance, plan 38, situate in the village of Palantivu in the gravets of Puttalam, in the Puttalam District of the North-Western Province, bounded as follows: (1) north-west by Archamulai-aar, (2) south-east by lot 855/4,770 belonging to Crown and Uppupottuputti salt pans claimed by S. M. T. Abdul Assis, (3) north-east by Umliakutti putti belonging to the Crown, (4) south-west by Periya-ela and Vanniar Peria Ella, and containing in extent 70 acres and 28 perches: and a claim having been made by Magudu Naina Marikar Mohamado Ali Maraikar for lots 1, 2, 3, and 4, Elewa Tambi Ambalakaraen Marikar for lots 2, 3, and 4, and Alla Pitche Magudu Muttu for lot 4, and due inquiry having been made by me, Frederick Bowes, Assistant Government Agent for the Puttalam District, into the said claim; and whereas I do admit the claim of the said claimants to the portion of the land described as lot 4 in Waste Lands Ordinance, plan 38; and whereas I do not admit the claim of the said claimants to lots 1, 2, and 3 in Waste Lands Ordinance, plan 38, and have failed to enter into any agreement with the said claimants in respect of lots 1, 2, and 3 known as Palantivu, Uppalakani or Sinnanamthavan, and Thirisaidevaikal, in value Rs. 3,000, such claim is therefore referred by me, under the powers vested in me by sections 5 and 6 of the said Ordinance, to the District Court of Puttalam.

True copy

J. S. PHILIPS,
Secretary.

F. BOWES,
Assistant Government Agent.

Amended Decree.

No. 13.

In the District Court of Puttalam.

In the matter of the land commonly called and known as Palantivu, Uppalakany or Sinnemathevan, Thirithesaidevaikal, and more particularly described as lots 1, 2, and 3 in Waste Lands Ordinance, plan No. 38, situate in the village of Palantivu in the gravets of Puttalam, in the Puttalam District of the North-Western Province, and of "The Waste Lands Ordinances, 1897, 1899, and 1900."

1, Magudu Naina Marakar Mohamadali Marakar; 2, Levvaitamby Ambalakara Marakar; 3, Alla Pitche Magudu Muttu, all of Puttalam Claimants.

THIS matter coming on for disposal before James Arthur de Silva, Mudaliyar, G.G., Additional District Judge of Puttalam, on the 3rd day of August, 1905, being the day appointed in the notice under section 8 (1) of Ordinance No. 1 of 1897, ordered by this court on the 3rd day of July, 1905, for the claimants and persons interested in the land described in the schedule hereto annexed to appear and state the nature of their respective interests in the said land and the particulars of their claim, and the Assistant Government Agent of Puttalam, who referred the above-mentioned matter to this court, appearing by proctor, and no claimant or person purporting to be interested in the said land having appeared before the court: It is ordered and decreed, on the motion of Mr. J. W. P. Senathi Raja, Proctor for the said Assistant Government Agent, that the said land be and the same is hereby adjudicated to be the property of the Crown.

Schedule referred to above.

The land commonly called and known as Palantivu, Uppalakany or Sinnemathevan, Thirithesaidevaikal, and more particularly described as lots 1, 2, and 3 in Waste Lands Ordinance, plan 38, situate in the village of Palantivu in the gravets of Puttalam, in the District of Puttalam of the North-Western Province, bounded as follows: north-west by Archamalai-aar, south-east by lot No. 855/4,770 belonging to Crown and Uppepottapitty salt pans claimed by S. M. T. Abdul Assis, north-east by Neeliakutti pitty belonging to the Crown, south-west by Peria Ella or Vanianar Peria Ella, and containing in extent 70 acres and 28 perches and of the value of Rs. 3,000.

True copy:

J. S. PHILIPS,
Secretary.

J. A. DE SILVA, Mudaliyar,
Additional District Judge.

PRELIMINARY NOTICES

Notice under "The Waste Lands Ordinances of 1897, 1899, 1900, and 1903."

TAKE notice, that unless within three months from the 9th day of March, 1906, the persons, if any, who claim any interest in the lands hereinafter mentioned or in any one or more of such lands, make claim in person or in writing to the said lands or any of them or to some interest therein to W. E. Wait, Esq., Special Officer appointed under section 28 of "The Waste Lands Ordinances, 1897, 1899, 1900, and 1903," at his office at Hill House, Mutwal, Colombo :

Such Special Officer, in pursuance of the powers vested in him by the said Ordinances, will declare by writing under his hand that the said lands or such of them, as to which no claim has been made, are the property of the Crown.

W. E. WAIT,
Special Officer.

Description of the Lands referred to.

The following lots situated in the village of Siyambalagaswewa in the Pahalawewa tulana of the Kende korale of the Nuwaragampalata, in the North-Central Province, as described in the annexed certified tracing:—

Preliminary plan 144.

Lot.	Name of Land.	Extent.		
		A.	R.	P.
2	Kudawewahena	4	2	35
4	Ehatugahahena	1	2	15
5	Siyambalagaswewa Tisbamba	1	1	9
5a	Siyambalagaswewa Pasbamba	0	0	16
7	Siyambalagaswewa Tisbamba	1	2	0
7a	Siyambalagaswewa Pasbamba	0	0	16
9	Palugahahena	8	2	25
10	Dambagahahena	3	3	2
11	Boradamunagahahena	6	2	15
12	Siyambalagaswewamukalana	862	0	35
12a	Do.	11	3	1
12c	Siyambalagaswewa Pasbamba	0	3	10
12d	Siyambalagaswewalanda	2	1	36
		905	2	15

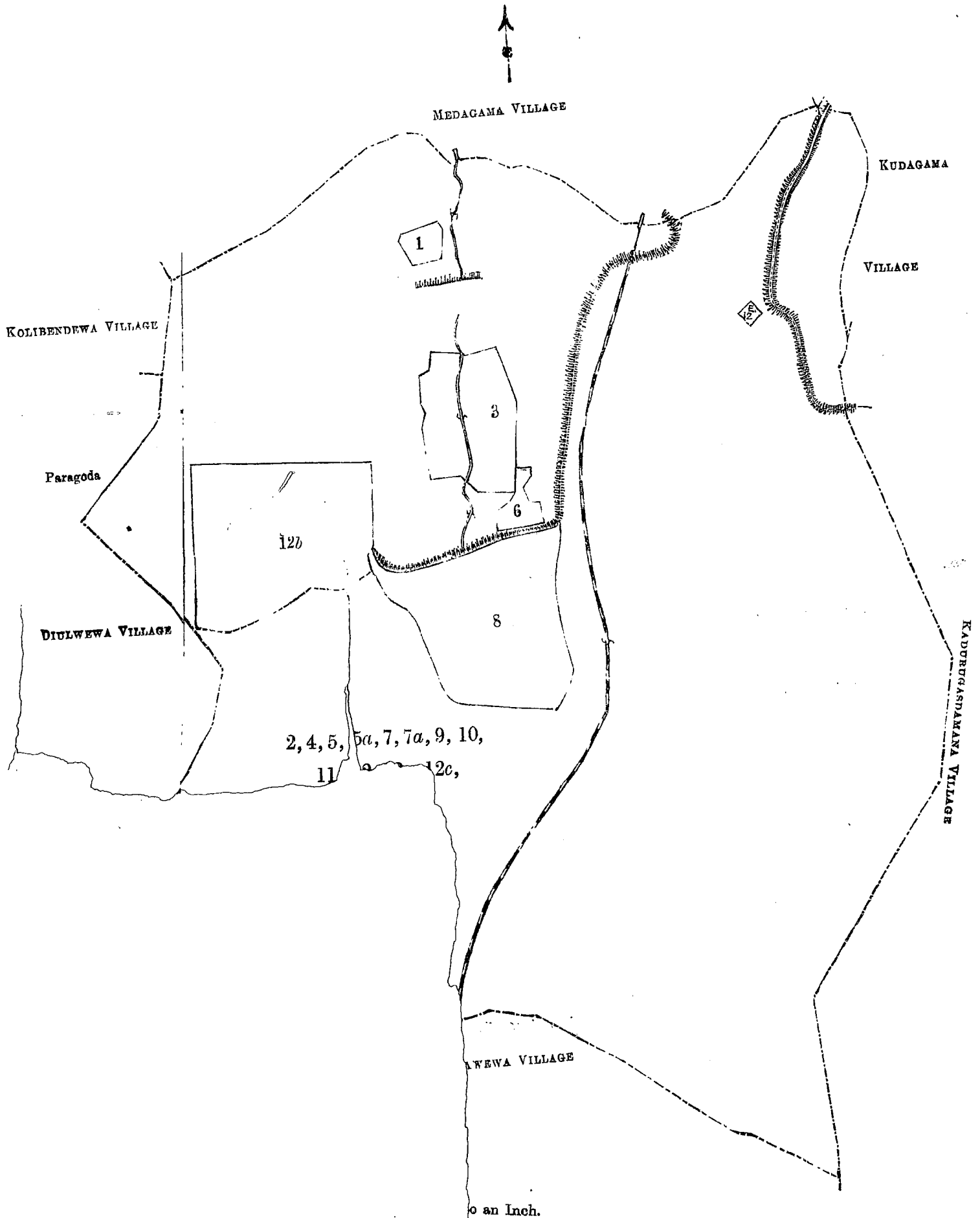
and bounded as follows: on the north by the village limit of Medagama; on the east by the village limit of Kudagama, the village limit of Kadurugasdamana; on the south by the village limit of Parasagahawewa; on the west by the village limit of Paragoda Diulwewa, the village limit of Kolibendewa.

NOTE.—The following lots lying within the above boundaries are excluded from this notice, and their aggregate acreage of 103 acres and 25 perches is not included in the acreage of 905 acres 2 roods and 15 perches given above:—

Preliminary plan 144.

Lot.	Name of Land.	Extent.		
		A.	R.	P.
1	Andarapitiywela	1	3	20
3	Siyambalagaswewewela	18	2	0
6	Kongahawatta	0	1	5
8	Siyambalagaswewa			
12b	Siyambalagaswewalanda			
12e	Siyambalagaswewaminipittaniy			

[For Tracing]



Tenement List.

Situation: Siyambalagaswewa village in Pahalawew tulana of Kende korale, Anuradhapura District.

Lot.	Name of Land.	Extent.		
		A.	R.	P.
Preliminary plan 144.				
2	Kudawewahena	4	2	35
4	Ehatugahahena	1	2	15
5	Siyambalagaswewa Tisbamba	1	1	9
5a	Siyambalagaswewa Pasbamba	0	0	16
7	Siyambalagaswewa Tisbamba	1	2	0
7a	Siyambalagaswewa Pasbamba	0	0	16
9	Palugahahena	8	2	25
10	Dambagahahena	3	3	2
11	Boradamunagahahena	6	2	15
12	Siyambalagaswewamukalana	862	0	35
12a	Do.	11	3	1
12c	Siyambalagaswewa Pasbamba	0	3	10
12d	Siyambalagaswewalanda	2	1	36
		905 2 15		
<i>Lots excluded,</i>				
1	Andarapitiyewela	1	3	20
3	Siyambalagaswewewela	18	2	0
6	Kongahawatta	52	1	5
8	Siyambalagaswewa	39	2	25
12b	Siyambalagaswewalanda	40	1	10
12e	Siyambalagaswewaminipittaniya	0	2	5
		103 0 25		

Surveyor-General's Office,
Colombo, February 21, 1906.
2,379

Sheets F⁴ 5-13. & F⁴ 21-29

J. B. M. RIDOUT,
for Surveyor-General,
Anuradhapura S.O, 6-1906

Notice under "The Waste Lands Ordinances of 1897, 1899, 1900, and 1903."

TAKE notice, that unless within three months from the 9th day of March, 1906, the persons, if any, who claim any interest in the lands hereinafter mentioned or in any one or more of such lands or to some interest therein, make claim in person or in writing to the said lands or any of them or to some interest therein to W. E. Wait, Esq., Special Officer appointed under section 28 of "The Waste Lands Ordinances, 1897, 1899, 1900, and 1903," at his office at Hill House, Mutwal, Colombo.

Such Special Officer, in pursuance of the powers vested in him by the said Ordinances, will declare by writing under his hand that the said lands or such of them, as to which no claim has been made, are the property of the Crown.

W. E. WAIT,
Special Officer.

Description of the Lands referred to.

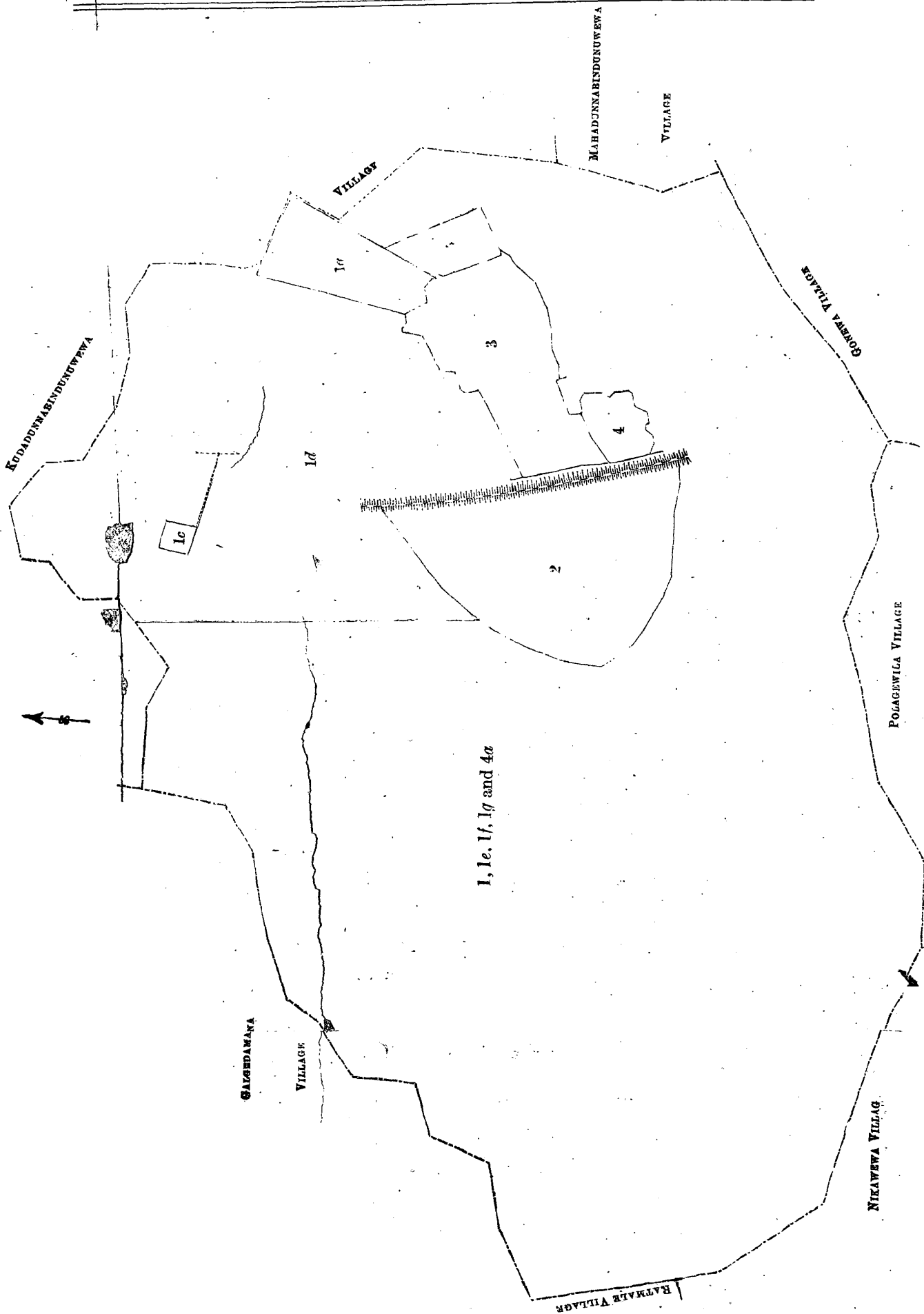
The following lots situated in the village of Mahawewa in the Ihalawewa tulana of the Kende korale of the Nuwaragampalata, in the North-Central Province, as described in the annexed certified tracing:—

Lot.	Name of Land.	Extent.		
		A.	R.	P.
Preliminary plan 154.				
1	Borudamanagahahena	237	1	39
1e	Mahawewa Pasbamba	1	2	0
1f	Mahawewa Tisbamba	1	0	20
1g	Borudamanagahahena	3	2	15
4a	Mahawewa Tisbamba	1	1	10
		245 0 4		

and bounded as follows: on the north by the village limit of Galgedamana, the village limit of Kudadunnabindunuwewa; on the east by the village limit of Kudadunnabindunuwewa, the village limit of Mahadunnabindunuwewa; on the south by the village limit of Gonewa, the village limit of Polagewilla, the village limit of Nikawewa; on the west by the village limit of Nikawewa, the village limit of Ratmale.

NOTE.—The following lots lying within the above boundaries are excluded from this notice, and their aggregate acreage of 102 acres 2 roods and 20 perches is not included, in the acreage of 245 acres and 4 perches given above:—

Lot.	Name of Land.	Extent.		
		A.	R.	P.
Preliminary plan 154.				
1a	T.P. 158,388	5	1	20
1b	Borudamanagahahena (P.P. 2,058/6,105)	2	1	2
1c	Mahawewa Minipittaniya	0	2	5
1d	Borudamanagahahena	60	1	0
2	Mahawewa	21	0	12
3	Kohombagahawela	11	0	36
4	Kohombagahawatta	1	3	25
		102 2 20		



Scale of 8 chains to an Inch.

Situation: Mahawewa village in Ihalawewa tulana of Kende korale.

Tenement List.

Preliminary plan 154.

Lot.	Name of Land.	Extent.		
		A.	R.	P.
1	Borudamanagahahena	237	1	39
1e	Mahawewa Pasbamba	1	2	0
1f	Mahawewa Tisbamba	1	0	20
1g	Borudamanagahahena	3	2	15
4a	Mahawewa Tisbamba	1	1	10
		<u>245</u>	<u>0</u>	<u>4</u>
<i>Lots excluded.</i>				
1a	T.P. 158,388	5	1	20
1b	Borudamanagahahena (P.P. 2,058/6,105)	2	1	2
1c	Mahawewa Minipittaniya	0	2	5
1d	Borudamanagahahena	60	1	0
2	Mahawewa	21	0	12
3	Kohombagahawela	11	0	36
4	Kohombagahawatta	1	3	25
		<u>102</u>	<u>2</u>	<u>20</u>

Sheets F ⁴22—30 & F ⁴23—31

Surveyor-General's Office,
Colombo, February 27, 1906.
2,380

J. B. M. RIDOUT,
for Surveyor-General.
Anuradhapura S. O. 7—1906

Notice under "The Waste Lands Ordinances of 1897, 1899, 1900, and 1903."

TAKE notice, that unless within three months from the 9th day of March, 1906, the persons, if any, who claim any interest in the lands hereinafter mentioned or in any one or more of such lands, make claim in person or in writing to the said lands or any of them or to some interest therein to W. E. Wait, Esq., Special Officer appointed under section 28 of "The Waste Lands Ordinances, 1897, 1899, 1900, and 1903," at his office at Hill House, Mutwal, Colombo:

Such Special Officer, in pursuance of the powers vested in him by the said Ordinances, will declare by writing under his hand that the said lands or such of them, as to which no claim has been made, are the property of the Crown.

W. E. WAIT,
Special Officer,

Description of the Lands referred to.

The following lots situated in the village of Pahalasiyambalawa in the Elimada tulana of the Eppawala korale of the Nuwaragampalata, in the North-Central Province, as described in the annexed certified tracing:—

Preliminary plan 379.

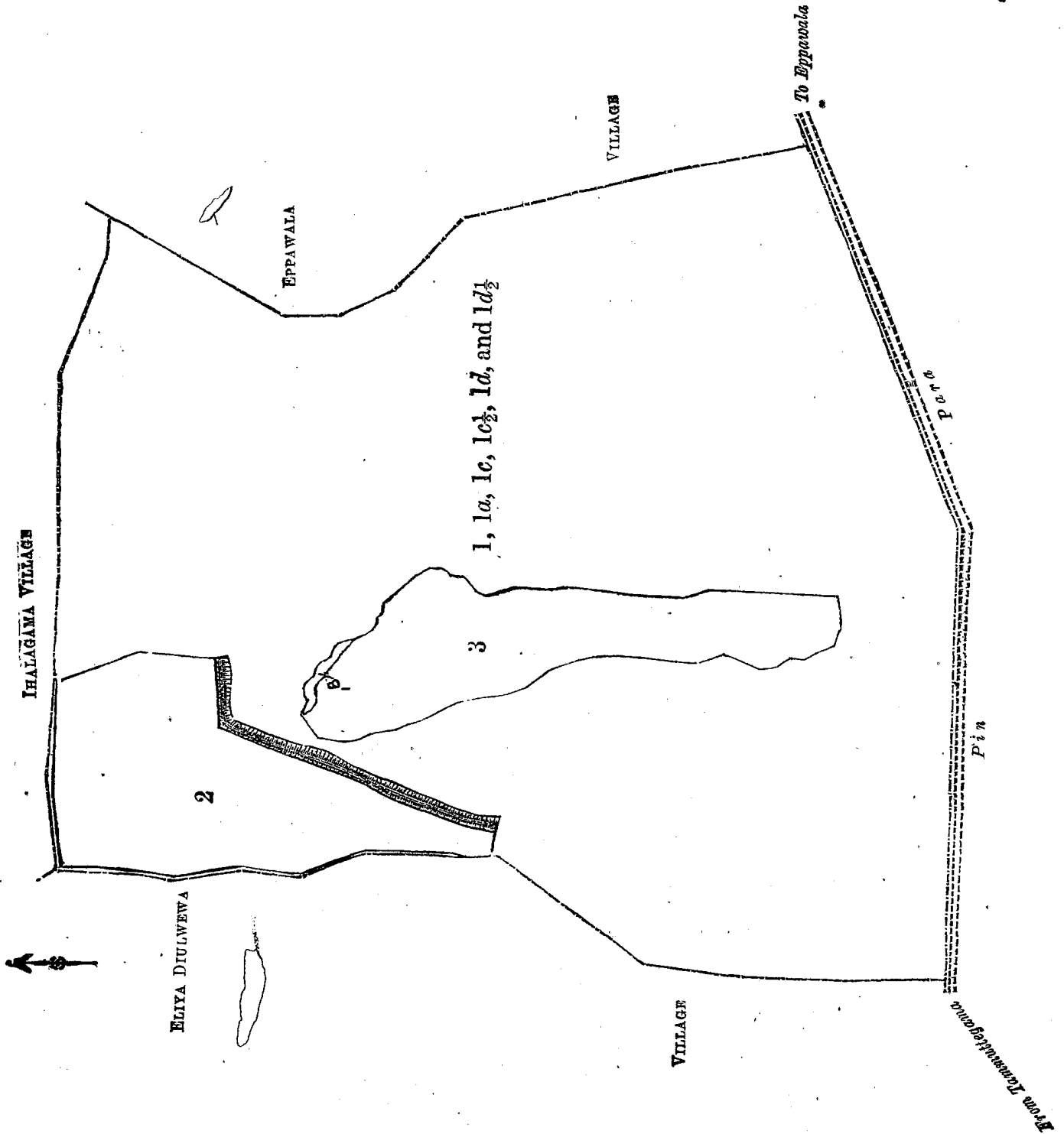
Lot.	Name of Land.	Extent.		
		A.	R.	P.
1	Pahalasiyambalawemukalana	86	0	34
1a	Do.	38	2	16
1c	Eliya Siyambalawekele (P.P. 2,688/8,479)	2	2	20
1c ¹ / ₂	Eliya Siyambalawekele (P.P. 2,688/8,478)	0	1	38
1d	Do. (P.P. 2,429/7,567)	2	3	7
1d ¹ / ₂	Do. (P.P. 2,429/7,568)	0	0	25
		<u>130</u>	<u>3</u>	<u>20</u>

and bounded as follows: on the north by the village limit of Ihalagama; on the east by the village limit of Eppawala; on the south by the Pinpara from Eppawala to Tammuttegama; on the west by the village limit of Eliyadiwulwewa.

NOTE.—The following lots lying within the above boundaries are excluded from this notice, and their aggregate acreage of 27 acres 2 roods and 20 perches is not included in the acreage of 130 acres 3 roods and 20 perches given above:—

Preliminary plan 379.

Lot.	Name of Land.	Extent.		
		A.	R.	P.
1b	Pahala Siyambalawewela	0	0	20
2	Pahala Siyambalawewewa	15	1	5
3	Pahala Siyambalawepuranakumbura	12	0	35
		<u>27</u>	<u>2</u>	<u>20</u>



Scale of 8 Chains to an Inch.

Situation : Pahala Siyambalawa village in Elimeda tulana of Eppawala korale.

Preliminary plan 379.

Lot.	Name of Land.	Extent.		
		A.	R.	P.
1	Pahalasiyambalawemukalana	86	0	34
1a	Do.	38	2	16
1c	Eliya Siyambalawekele (P.P. 2,688/8,479)	2	2	20
1c½	Eliya Siyambalawekele (P.P. 2,688/8,478)	0	1	38
1d	Do. (P.P. 2,429/7,567)	2	3	7
1d½	Do. (P.P. 2,429/7,568)	0	0	25
		136	3	20

Lots excluded.

Preliminary plan 379.

Lot.	Name of Land.	Extent.		
		A.	R.	P.
1b	Pahala Siyambalawewela	0	0	20
2	Pahala Siyambalawewewa	15	1	5
3	Pahala Siyambalawepuranakumbura	12	0	35
		27	2	20

Sheet F 0 14
36—44

Surveyor-General's Office,
Colombo, February 23, 1906.
2,381

J. B. M. RIDOUT,
for Surveyor-General.
Anuradhapura S. O. 8—1906

Notice under "The Waste Lands Ordinances of 1897, 1899, 1900, and 1903."

TAKE notice, that unless within three months from the 9th day of March, 1906, the persons, if any, who claim any interest in the lands hereinafter mentioned or in any one or more of such lands, make claim in person or in writing to the said lands or any of them or to some interest therein to W. E. Wait, Esq., Special Officer appointed under section 28 of "The Waste Lands Ordinances, 1897, 1899, 1900, and 1903," at his office at Hill House, Mutwal, Colombo:

Such Special Officer, in prusuanee of the powers vested in him by the said Ordinances, will declare by writing under his hand that the said lands or such of them, as to which no claim has been made, are the property of the Crown.

W. E. WAIT,
Special Officer.

Description of the Lands referred to.

The following lots situated in the village of Kadurugasdamana in the Pahalawewu tulana of the Kende korale of the Nuwaragampalata, in the North-Central Province, as described in the annexed certified tracing:—

Preliminary plan 133.

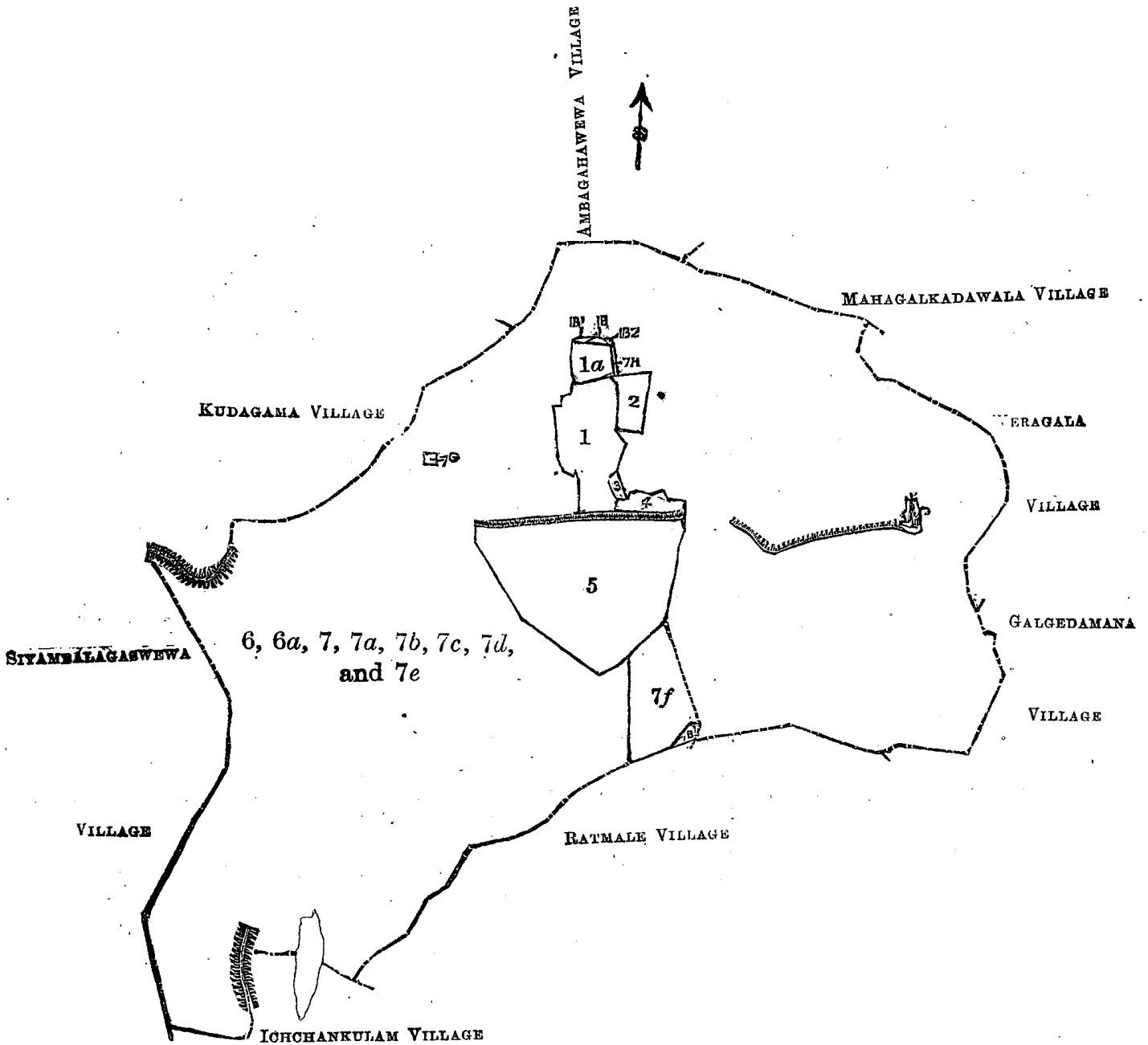
Lot.	Name of Land.	Extent.		
		A.	R.	P.
6	Weeragahahena	9	1	10
6a	Palugahahena	8	3	20
7	Kadurugasdamanalandukele	1,186	0	7
7a	Welkatuwa	4	0	20
7b	Ratmalelandukele	38	2	35
7c	Kadurugasdamanalandukele	5	2	1
7d	Kadurugasdamanatisbamba	2	1	5
7e	Kadurugasdamanapasbamba	1	1	26
		1,256	1	4

and bounded as follows: on the north by the village limit of Kudagama, the village limit of Ambagahawewa, the village limit of Mahagalkadawala of the Kende korale; on the east by the village limit of Weragala, the village limit of Galgedamana; on the south by the village limit of Galgedamana, the village limit of Ratmale, the village limit of Ichchankulama; on the west by the village limit of Siyambalagaswewa.

NOTE.—The following lots lying within the above boundaries are excluded from this notice, and their aggregate acreage of 154 acres and 24 perches is not included in the acreage of 1,256 acres 1 rood and 4 perches given above:—

Preliminary plan 133.

Lot.	Name of Land.	Extent.		
		A.	R.	P.
1	Mahawela	24	3	34
1a	Do. (T.P. 169,487)	6	1	33
2	Alutkotuwa (T.P. 192,584)	6	0	38
1b	Mahawela (T.P. 216,269)	0	0	31
1b1	Do.	0	0	12
1b2	Do.	0	0	10
3	Dambagahawatta	1	0	10
4	Palugahawatta	4	2	5
5	Kadurugasdamanawewa	85	0	15
7b1	Ratmalelandukele	0	3	5
7f	Kadurugasdamanalanda	23	3	35
7g	Do.	0	2	1
7h	Do. (T.P. 216,270)	0	0	35
		154	0	24



Scale of 32 Chains to an Inch.

Tenement List.

Preliminary plan 133.

Situation : Kadurugasdamana village in Ihalawew tulana of Kende korale.

Lot.	Name of Land.	Extent.		
		A.	R.	P.
6	Weeragahahena	9	1	10
6a	Palugahahena	8	3	20
7	Kadurugasdamanalandukele	1,186	0	7
7a	Welkatuwa	4	0	20
7b	Ratmalelandukele	38	2	35
7c	Kadurugasdamanalandukele	5	2	1
7d	Kadurugasdamanatisbamba	2	1	5
7e	Kadurugasdamanapasbamba	1	1	26
		1,256	1	4

Lots excluded.
Preliminary plan 133.

Lot.	Name of Land.	Extent.		
		A.	R.	P.
1	Mahawela	24	3	34
1a	Do. (T.P. 169,487)	6	1	33
1b	Do. (T.P. 216,269)	0	0	31
1b1	Do.	0	0	12
1b2	Do.	0	0	10
2	Alutkotuwa (T.P. 192,584)	6	0	38
3	Dambagahawatta	1	0	10
4	Palugahawatta	4	2	5
5	Kadurugasdamanawewa	85	0	15
7b1	Ratmalelandukele	0	3	5
7f	Kadurugasdamanalanda	23	3	35
7g	Do.	0	2	1
7h	Do. (T.P. 216,270)	0	0	35
		154	0	24

Sheets F₅₋₁₃⁴ F₆₋₁₄⁴ & F₂₁₋₂₈⁴.

Surveyor-General's Office,
Colombo, February 27, 1906.
2,382

J. B. M. RIDOUT,
for Surveyor-General,
Anuradhapura S. O. 9—1906

Notice under "The Waste Lands Ordinances of 1897, 1899, 1900, and 1903."

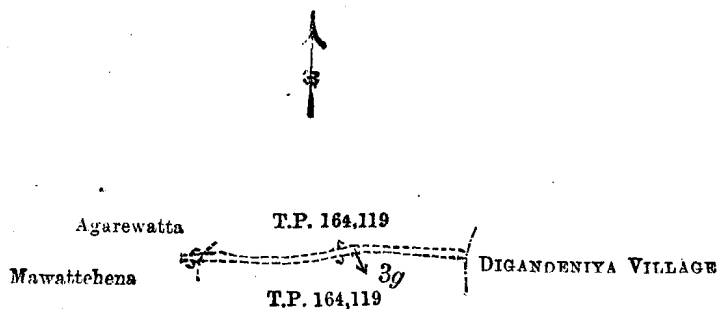
TAKE notice, that unless within three months from the 9th day of March, 1906, the persons, if any, who claim any interest in the land hereinafter mentioned, make claim in person or in writing to the said land or to some interest therein to H. O. Fox, Esq., Special Officer appointed under section 28 of "The Waste Lands Ordinances, 1897, 1899, 1900, and 1903," at his office at Hill House, Mutwal, Colombo :

Such Special Officer, in pursuance of the powers vested in him by the said Ordinances, will declare by writing under his hand that the said lands, to which no claim has been made, is the property of the Crown.

H. O. Fox,
Special Officer.

Description of the Land referred to.

The land commonly called or known as Kowulwewamukalana, situated in the village of Kowulwewa in the Mayurawati korale of the Dambadeni hatpattu of the Kurunegala District, in the North-Western Province, containing in extent 1 rood and 17 perches, shown as lot 3g in preliminary plan 213 and in the annexed certified tracing therefrom, and bounded as follows : on the north by T.P. 164,119 ; on the east by the village limit of Digandeniya ; on the south by T.P. 164,119 ; on the west by Mawattehena claimed by Singankutti Arachhige Don Siman Appuhami, Agarewatta claimed by C. D. Atygalla.



Scale of 8 Chains to an Inch.

Situation : Kowulwewa village in Mayurawati korale of the Kurunegala District.
Preliminary plan 213.

Lot.	Name of Land.	Extent.		
		A.	R.	P.
3g	Kowulwewamukalana	0	1	17

Field sheet I 18
3—11

Surveyor-General's Office,
Colombo, January 25, 1906.
2,383

J. B. M. RIDOUT,
for Surveyor-General,
Kurunegala S. O. 4—1906

Notice under "The Waste Lands Ordinances of 1897, 1899, 1900, and 1903."

TAKE notice, that unless within three months from the 9th day of March, 1906, the persons, if any, who claim any interest in the lands hereinafter mentioned or in any one or more of such lands, make claim in person or in writing to the said lands or any of them or to some interest therein to H. O. Fox, Esq., Special Officer appointed under section 28 of "The Waste Lands Ordinances, 1897, 1899, 1900, and 1903," at his office at Hill House, Mutwal, Colombo:

Such Special Officer, in pursuance of the powers vested in him by the said Ordinances, will declare by writing under his hand that the said lands or such of them, as to which no claim has been made, are the property of the Crown.

H. O. Fox.
Special Officer.

Description of the Lands referred to.

The following lots situated in the village of Mahaulpota in the Mahapalata korale of the Udukinda division of the Badulla District, in the Province of Uva, as described in the annexed certified tracings:—

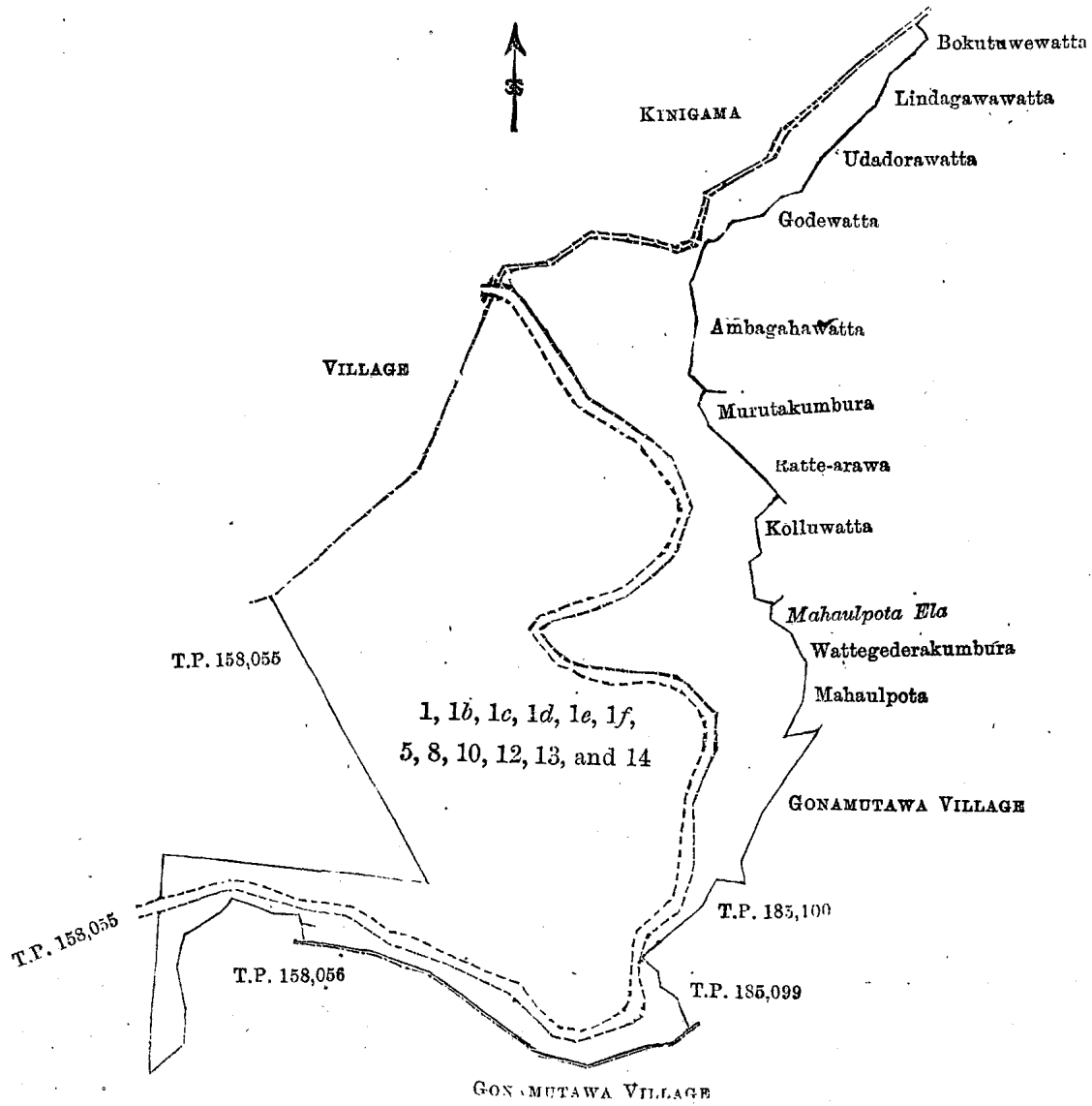
I.

Preliminary plan 120.

Lot.	Name of Land.	Extent.		
		A.	R.	P.
1	Welibissepatana, &c.	47	0	26
1b	Epalamandiyapatana	0	0	15
1c	Do.	1	0	22
1d	Do.	0	0	28
1e	Do.	0	0	5
1f	Epalamandiyeulpota	0	1	0
5	Do.	0	0	28
8	Kolluhena <i>alias</i> Welibissehena	1	2	3
10	Wattegederadeniya <i>alias</i> Ulpota	0	0	28
12	Dehigodaulpotakumbura	0	0	28
13	Nayabedda	0	1	8
14	Dehigodaulpotekumbura	0	1	20
		<u>51</u>	<u>2</u>	<u>11</u>

and bounded as follows: on the north by the village limit of Kinigama; on the east by Bokatuwewatta claimed by Wijesundara Mudiyansele Siyatu, Lindagawawatta claimed by Wijesundara Mudiyansele Siri Badde, Udadorawatta claimed by Wijesundara Mudiyansele Kiri Banda and others, Godewatta claimed by Ratnayaka Mudiyansele Kiri Banda Arachchi and others, Ambagahawatta claimed by Wijesundara Mudiyansele Dingiri Menika, Murutakumbura claimed by Kiriwane Appu and others, Rattearawa claimed by Mahaulpota Kiri Banda Korala, Kolluwatta claimed by ditto, the Mahaulpota-ela, Wattegedarakumbura claimed by Mahaulpota Kiri Banda Korala, the village limit of Gonamutawa (T.P. 185,100, T.P. 185,099); on the south by the village limit of Gonamutawa (T.P. 158,056); on the west by T.P. 158,055; the village limit of Kinigama.

[For Tracing see page 199]



Scale of 8 Chains to an Inch

Situation: Mahaulpota village in Mahapalata korale.

Preliminary plan 120.

Lot.	Name of Land.	Extent.		
		A.	R.	P.
1	Welibissepatana, &c.	47	0	26
1b	Epalamandiyapatana	0	0	15
1c	Do.	1	0	22
1d	Do.	0	0	28
1e	Do.	0	0	5
1f	Epalamandiyepotata	0	1	0
5	Do.	0	0	28
8	Kolluhena <i>alias</i> Welibissehena	1	2	3
10	Wattegederadeniya <i>alias</i> Ulpota	0	0	28
12	Dehigodaulpotakumbura	0	0	28
13	Nayabedda	0	1	8
14	Dehigodaulpotekumbura	0	1	20
		51	2	11

Sheet M 52—60

Surveyor-General's Office,
Colombo, February 9, 1906.

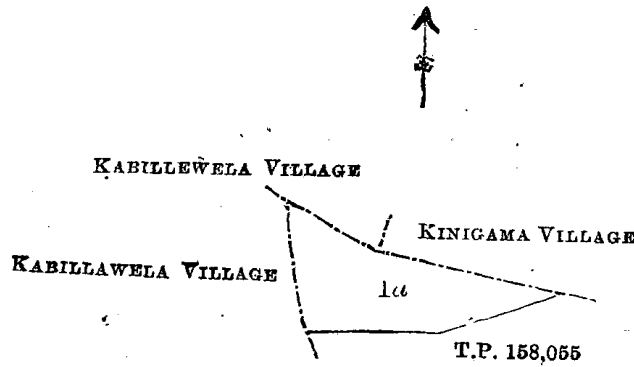
J. B. M. RIDOUT,
for Surveyor-General

II.

Preliminary plan 120.

Lot.	Name of Land.	Extent. A. R. P.
1a	Galpotukapallepatana	2 2 23

and bounded as follows : on the north by the village limit of Kabillewela, the village limit of Kinigama ; on the east and south by T.P. 158,055 ; on the west by the village limit of Kabillewela.



Scale of 8 Chains to an Inch.

Situation : Mahaulpota village in Mahapalata korale.
Preliminary plan 120.

Lot.	Name of Land.	Extent. A. R. P.
1a	Galpotukapallepatana	2 2 23

Sheet M₅₂-60¹²

Surveyor-General's Office
Colombo, February 9, 1906.

J. B. M. RIDOUT,
for Surveyor-General.

III.

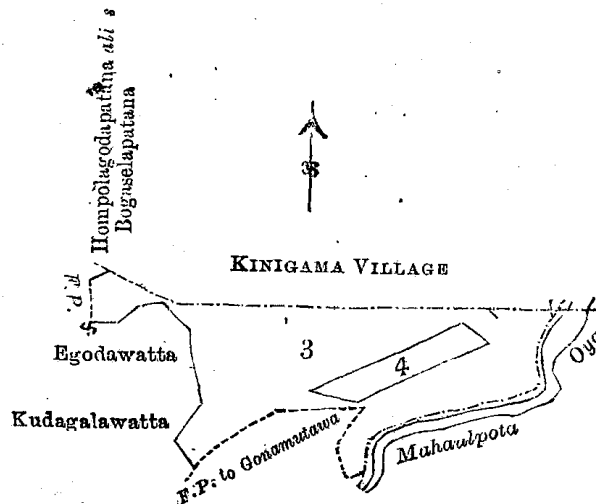
Preliminary plan 120.

Lot.	Name of Land.	Extent. A. R. P.
3	Bogaselpatana	5 2 28

and bounded as follows : on the north by the village limit of Kinigama ; on the east by the Mahaulpota-oya ; on the south by the footpath to Gonamutawa ; on the west by Kudagalawatta claimed by Wijesundara Mudi-yanselage Kiribanda Korala and others, Egodawatta claimed by Wijesundara Mudiyanse-lage Appu, a foot-path, Hompolagodapatana *alias* Bogaselapatana claimed by Mahaulpota Kiribanda Korala.

NOTE.—The following lot lying within the above boundaries is excluded from this notice, and its acreage of 3 roods and 9 perches is not included in the acreage of 5 acres 2 roods and 28 perches given above :—

Lot.	Name of Land.	Extent. A. R. P.
4	T.P. 170,754	0 3 9



Scale of 8 Chains to an Inch

Situation : Mahaulpota village in Mahapalata korale.
Preliminary plan 120.

Lot.	Name of Land.	Extent.	
		A.	R. P.
3	Bogaselapatana	5	2 28
	<i>Lot excluded.</i>		
4	T.P. 170,754	0	3 9

Sheet M ¹²
52—60

Surveyor-General's Office,
Colombo, February 9, 1906.
2,384

J. B. M. RIDOUT,
for Surveyor-General.
Uva S. O. 5—1906

Notice under "The Waste Lands Ordinances of 1897, 1899, 1900, and 1903."

TAKE notice, that unless within three months from the 15th day of March, 1906, the persons, if any, who claim any interest in the lands hereinafter mentioned, or in any one or more of such lands, make claim in person or in writing to the said lands or any of them or to some interest therein to the Government Agent of the Province of Uva at the Badulla Kachcheri:

Such Government Agent, in pursuance of the powers vested in him by "The Waste Lands Ordinances of 1897, 1899, 1900, and 1903," will declare by writing under his hand that the said lands or such of them, as to which no claim has been made, are the property of the Crown.

L. W. BOOTH,
Government Agent.

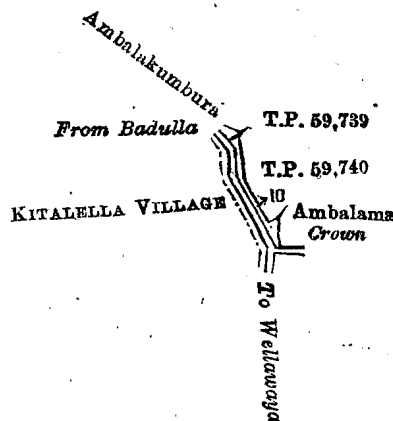
Description of the Lands referred to.

The following lots situated in the village of Pattiyakumbura in the Kumbalwela korale of the Yatikinda division, in the Province of Uva, as described in the annexed certified tracings:—

I.
Preliminary plan 7.

Lot.	Name of Land.	Extent.	
		A.	R. P.
10	Ambakolakumbura	0	0 30

and bounded as follows: on the north by Ambakolakumbura (T.P. 59,739); on the east by T.P. 59,740, Ambalama belonging to the Crown; on the south by a road; on the west by the road from Wellawaya to Badulla (village limit of Kitalella).



Scale of 8 Chains to an Inch.

Situation : Pattiyakumbura village in Badulla District, Province of Uva.

Preliminary plan 7.

Lot.	Name of Land.	Extent.	
		A.	R. P.
10	Ambakolakumbura	0	0 30

Field sheet M ¹²
38—46

Surveyor-General's Office,
Colombo, January 2, 1906.

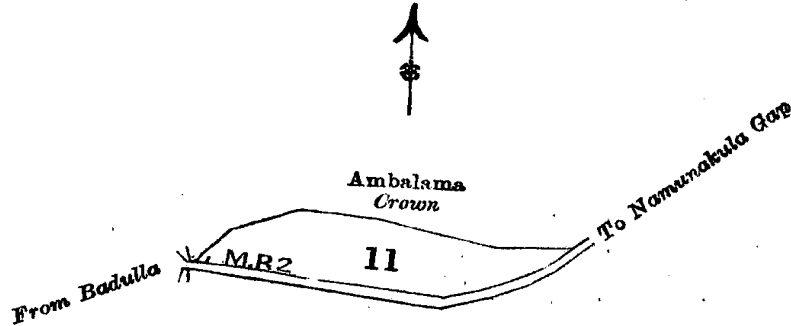
J. B. M. RIDOUT,
for Surveyor-General

II.

Preliminary plan 7.

Lot.	Name of Land.	Extent. A. R. P.
11	Gatahawellakele	2 3 24

and bounded as follows: on the north by Ambalama belonging to the Crown; on the east and south by the road from Namunukula gap to Badulla; on the west by Ambalama belonging to the Crown.



Scale of 8 Chains to an Inch.

Situation: Pattiyakumbura village in Kumbalwela korale of Badulla District.

Preliminary plan 7.

Lot.	Name of Land.	Extent. A. R. P.
11	Gatahawellavele	2 3 24

Field sheet M ¹² 38-46

Surveyor-General's Office,
Colombo, December 11, 1905.

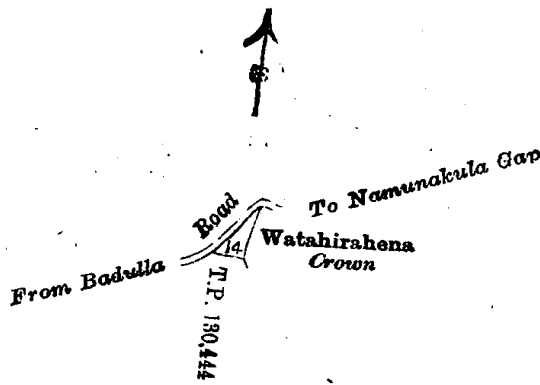
J. B. M. RIDOUT,
for Surveyor-General.

III.

Preliminary plan 7.

Lot.	Name of Land.	Extent. A. R. P.
14	Watahirawatta	0 0 23

and bounded as follows: on the north by the road from Badulla to Namunukula gap; on the east by Watahirahena belonging to the Crown; on the south by T.P. 130,444; on the west by the road from Badulla to Namunukula gap.



Scale of 8 Chains to an Inch.

Situation: Pattiyakumbura village in Kumbalwela korale of Badulla District.

Preliminary plan 7.

Lot.	Name of Land.	Extent. A. R. P.
14	Watahirawatta	0 0 23

Field sheet M ¹² 38-46

Surveyor-General's Office,
Colombo, December 11, 1905.

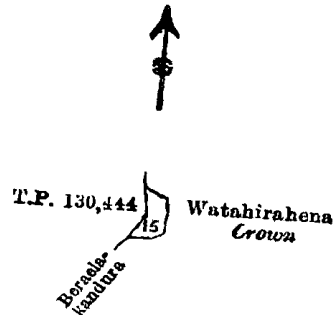
J. B. M. RIDOUT,
for Surveyor-General.

IV.

Preliminary plan 7.

Lot.	Name of Land.	Extent.		
		A.	R.	P.
15	Watahirawatta	0	0	30

and bounded as follows: on the north, east, and south by Watahirahena belonging to the Crown; on the west by the Beraelakandura, T.P. 130,444.



Scale of 8 Chains to an Inch.

Situation: Pattiyakumbura village in Kutabalwela korale of Badulla District.

Preliminary plan 7.

Lot.	Name of Land.	Extent.		
		A.	R.	P.
15	Watahirawatta	0	0	30

Sheet M 12
38—46

Surveyor-General's Office,
Colombo, December 11, 1905.
2,385

J. B. M. RIDOUT,
for Surveyor-General.