

# Ceylon Government Gazette

Published by Authority.

No. 6,111—FRIDAY, MARCH 16, 1906.

PART I.—General: Minutes, Proclamations, Appointments, and General Government Notifications.

PART II.—Legal and Judicial.

PART III.—Provincial Administration.

PART IV.—Land Settlement.

PART V.—Mercantile, Marine, Municipal, Local, &c.

*Separate paging is given to each Part in order that it may be filed separately.*

## Part IV.—Land Settlement.

	PAGE	PAGE	
Preliminary Notices .. .. .	205	Final Orders .. .. .	214

### PRELIMINARY NOTICES

#### Notice under "The Waste Lands Ordinances of 1897, 1899, 1900, and 1903."

TAKE notice, that unless within three months from the 16th day of March, 1906, the persons, if any, who claim any interest in the lands hereinafter mentioned or in any one or more of such lands or to some interest therein, made claim in person or in writing to the said lands or any of them or to some interest therein to W. E. Wait, Esq., Special Officer appointed under section 28 of "The Waste Lands Ordinances, 1897, 1899, 1900, and 1903," at his office at Hill House, Mutwal, Colombo:

Such Special Officer, in pursuance of the powers vested in him by the said Ordinances, will declare by writing under his hand that the said lands or such of them, as to which no claim has been made, are the property of the Crown.

W. E. WAIT,  
Special Officer.

#### *Description of the Lands referred to.*


The following lots situated in the village of Sellattumaduwa in the Nachchatulana of the Ulagalla korale of the Hurulupalata, in the North-Central Province, as described in the annexed certified tracings:—

I.

#### Preliminary plan 396.

Lot.	Name of Land.	Extent.
		A. R. P.
7a ..	Sellattumaduwe Akkarewela ..	0 0 10

and bounded as follows: on the north and east by T. P. 216,402; on the south and west by Kalugahawalamukalana belonging to the Crown.



Scale of 8 Chains to an Inch.

Situation : Sellattumaduwa village in Ulagala korale,  
Preliminary plan 396.

Lot.	Name of Land.	Extent. A. R. P.
7a	Sellattumaduwe Akkarewela	0 0 10

Sheet F 14  
6—14

Surveyor-General's Office,  
Colombo, February 1, 1906.

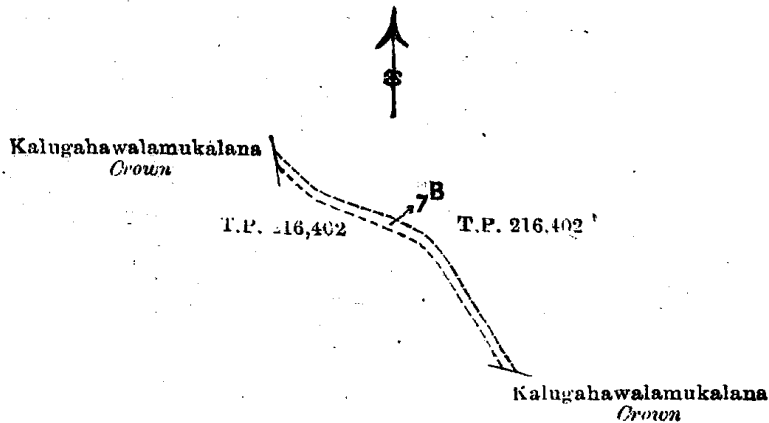
J. B. M. RIDOUT,  
for Surveyor-General.

II.

Preliminary plan 396.

Lot.	Name of Land.	Extent. A. R. P.
7b	Sellattumaduwe Akkarawela (encroachment on path reservation)	0 1 20

and bounded as follows : on the north and east by T. P. 216,402 ; on the south by Kalugahawalamukalana belonging to the Crown ; on the west by T. P. 216,402, Kalugahawalamukalana belonging to the Crown.



Scale of 8 Chains to an Inch.

Situation : Sellattumaduwa village in Ulagala korale.  
Preliminary plan 396.

Lot.	Name of Land.	Extent. A. R. P.
7b	Sellattumaduwe Akkarawela (encroachment on path reservation)	0 1 20

Sheet F 14  
6—14

Surveyor-General's Office,  
Colombo, February 1, 1906.

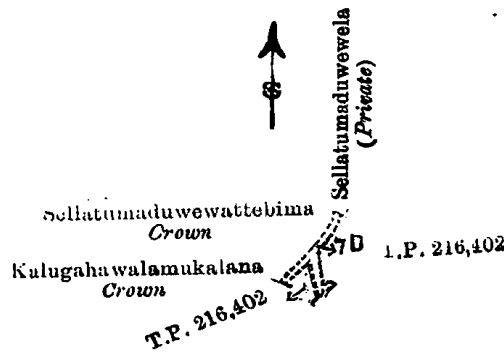
J. B. M. RIDOUT,  
for Surveyor-General.

III.

Preliminary plan 396.

Lot.	Name of Land.	Extent. A. R. P.
7d	Sellattumaduwekele	0 0 20

and bounded as follows : on the north by Sellattumaduwekela (private) ; on the east by T. P. 216,402 ; on the south by T. P. 216,402, Kalugahawalamukalana belonging to the Crown ; on the west by Sellattumaduwe-wattebima belonging to the Crown.



Scale of 8 Chains to an Inch.

Situation : Sellattumaduwa village in Ulagala korale.

Preliminary plan 396.

Lot.	Name of Land.	Extent. A. R. P.
7d <sup>1</sup> ..	Sellattumaduwekele ..	0 0 20
	Sheet F 14 6—14	

Surveyor-General's Office,  
Colombo, February 1, 1906.

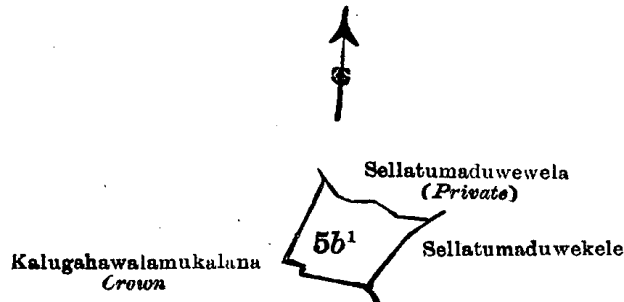
J. B. M. RIDOUT,  
for Surveyor-General.

IV.

Preliminary plan 396.

Lot.	Name of Land.	Extent. A. R. P.
5b <sup>1</sup> ..	Sellattumaduwwattebima (P. P. 485/1,764) ..	1 0 25

and bounded as follows : on the north by Sellattumaduwwewela (private) ; on the east by Sellattumaduwekele ; on the south and west by Kalugahawalamukalana belonging to Crown.



Scale of 8 Chains to an Inch.

Situation : Sellattumaduwa village in Ulagala korale.

Preliminary plan 396.

Lot.	Name of Land.	Extent. A. R. P.
5b <sup>1</sup> ..	Sellattumaduwwattebima (P. P. 485/1,764) ..	1 0 25
	Sheet F 14 6—14	

Surveyor-General's Office,  
Colombo, February 1, 1906.

J. B. M. RIDOUT,  
for Surveyor-General.

2,386

Anuradhapura S. O. 10—1906

**Notice under "The Waste Lands Ordinances of 1897, 1899, 1900, and 1903."**

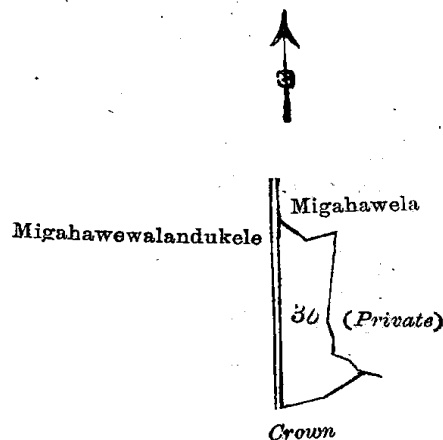
TAKE notice, that unless within three months from the 16th day of March, 1906, the persons, if any, who claim any interest in the land hereinafter mentioned, make claim in person or in writing to the said land or to some interest therein to H. O. Fox, Esq., Special Officer appointed under section 28 of "The Waste Lands Ordinances, 1897, 1899, 1900, and 1903," at his office at Hill House, Mutwal, Colombo :

Such Special Officer, in pursuance of the powers vested in him by the said Ordinances, will declare by writing under his hand that the said lands, to which no claim has been made, is the property of the Crown.

H. O. Fox,  
Special Officer.

*Description of the Land referred to.*

The land commonly called or known as Migahawela, situated in the village of Migahawewa in the Wirasole Kadawat Tulana of the Kadawat korale of the Nuwaragampalata, in the North-Central Province, containing in extent 1 acre 1 rood and 15 perches, shown as lot 3b in preliminary plan No. 114 and in the annexed certified tracing therefrom, and bounded as follows: on the north and east by Migahawela (private); on the south and west by Migahawewalandukele belonging to the Crown.



Scale of 8 Chains to an Inch

Situation: Migahawewa village in Wirasole tulana of Kadawat korale, North-Central Province.

Preliminary plan 114.

Lot.	Name of Land.	Extent.		
		A.	R.	P.
3b	Migahawela	1	1	15

Sheets 24  
37—45Surveyor-General's Office,  
Colombo, February 23, 1906.

2,387

J. B. M. RIDOUT,  
for Surveyor-General.

Anuradhapura S. O. 11—1906

**Notice under "The Waste Lands Ordinances of 1897, 1899, 1900, and 1903."**

TAKE notice, that unless, within three months from the 16th day of March, 1906, the persons, if any, who claim any interest in the lands hereinafter mentioned or in any one or more of such lands, make claim in person or in writing to the said lands or any of them or to some interest therein to W. E. Wait, Esq., Special Officer appointed under section 28 of "The Waste Lands Ordinances, 1897, 1899, 1900, and 1903," at his office at Hill House, Mutwal, Colombo:

Such Special Officer, in pursuance of the powers vested in him by the said Ordinances, will declare by writing under his hand that the said lands or such of them, as to which no claim has been made, are the property of the Crown.

W. E. WAIT,  
Special Officer.*Description of the Lands referred to.*

The following lots situated in the village of Puliyankulama in the Nambade Tulana of the Eppawala korale of the Nuwaragampalata, in the North-Central Province, as described in the annexed certified tracing:—

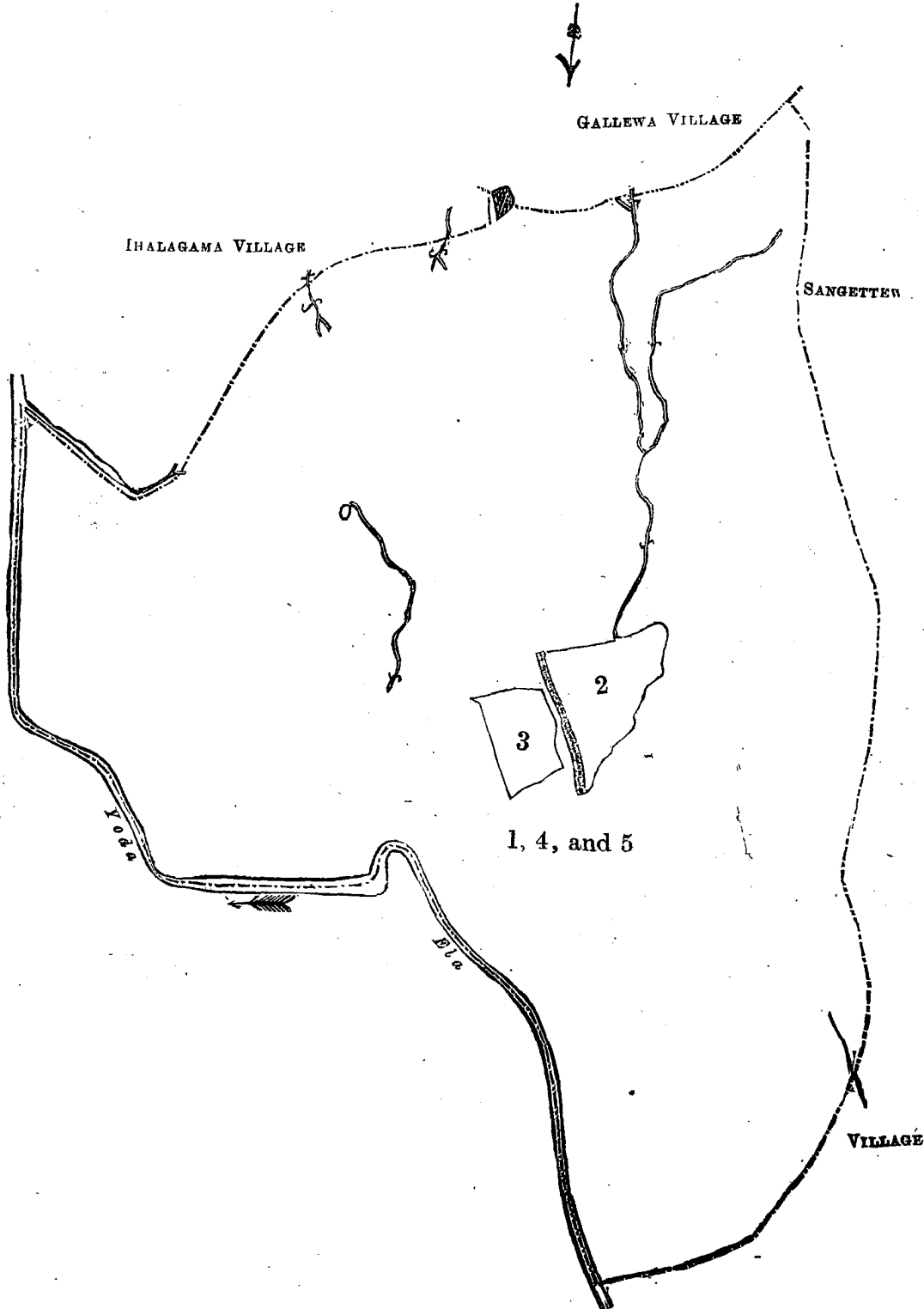
Preliminary plan 392.

Lot.	Name of Land.	Extent.		
		A.	R.	P.
1	Pulankulamemukalana	383	0	35
4	Athdanduawehenyaya	136	2	17
5	Kumbukendewala	15	2	22
		<u>535</u>	<u>1</u>	<u>34</u>

and bounded as follows : on the north by the village limit of Ihalagama, the village limit of Gallewa ; on the east by the village limit of Sangettewa ; on the south and west by the Yoda-ela.

NOTE.—The following lots lying within the above boundaries are excluded from this notice, and their aggregate acreage of 17 acres 3 roods and 29 perches is not included in the acreage of 535 acres 1 rood and 34 perches given above :—

Preliminary plan 392.			
Lot.		Name of Land.	Extent.
			A. R. P.
2	--	Puliyankulamawewa	11 2 27
3	--	Puliyankulamekumbura	6 1 2
			17 3 29



Scale of 16 Chains to an Inch.

Situation : Puliyankulama village in Eppawela korale.  
Preliminary plan 392.

Lot.	Name of Land.	Extent.		
		A.	R.	P.
1 ..	Puliyankulamemukalana ..	383	0	35
4 ..	Athdanduawehenyaya ..	136	2	17
5 ..	Kumbukendewala ..	15	2	22
		<u>535</u>	<u>1</u>	<u>34</u>
<i>Lots excluded.</i>				
2 ..	Puliyankulamawewa ..	11	2	27
3 ..	Puliyankulamekumbura ..	6	1	2
		<u>17</u>	<u>3</u>	<u>29</u>

Sheets F 14 F 14 F 14 & F 14  
38—46 39—47 54—62 55—63

Surveyor-General's Office,  
Colombo, March 6, 1906.

2,388

J. B. M. RIDOUT,  
for Surveyor-General.

Anuradhapura S. O. 12—1906

Notice under "The Waste Lands Ordinances of 1897, 1899, 1900, and 1903."

TAKE notice, that unless within three months from the 16th day of March, 1906, the persons, if any, who claim any interest in the lands hereinafter mentioned or in any one or more of such lands, make claim in person or in writing to the said lands or any of them or to some interest therein to W. E. Wait, Esq., Special Officer appointed under section 28 of "The Waste Lands Ordinances, 1897, 1899, 1900, and 1903," at his office at Hill House, Mutwal, Colombo :

Such Special Officer, in pursuance of the powers vested in him by the said Ordinances, will declare by writing under his hand that the said lands or such of them, as to which no claim has been made, are the property of the Crown.

W. E. WAIT,  
Special Officer.

*Description of the Lands referred to.*

The following lots situated in the village of Tammanagama in the Nambade Tulana of the Eppawala korale of the Nuwaragampalata in the North-Central Province, as described in the annexed certified tracing :—

Preliminary plan 388.

Lot.	Name of Land.	Extent.		
		A.	R.	P.
1 ..	Dematagahamukalana ..	5	2	35
2 ..	Sangiliyaya ..	268	3	17
		<u>274</u>	<u>2</u>	<u>12</u>

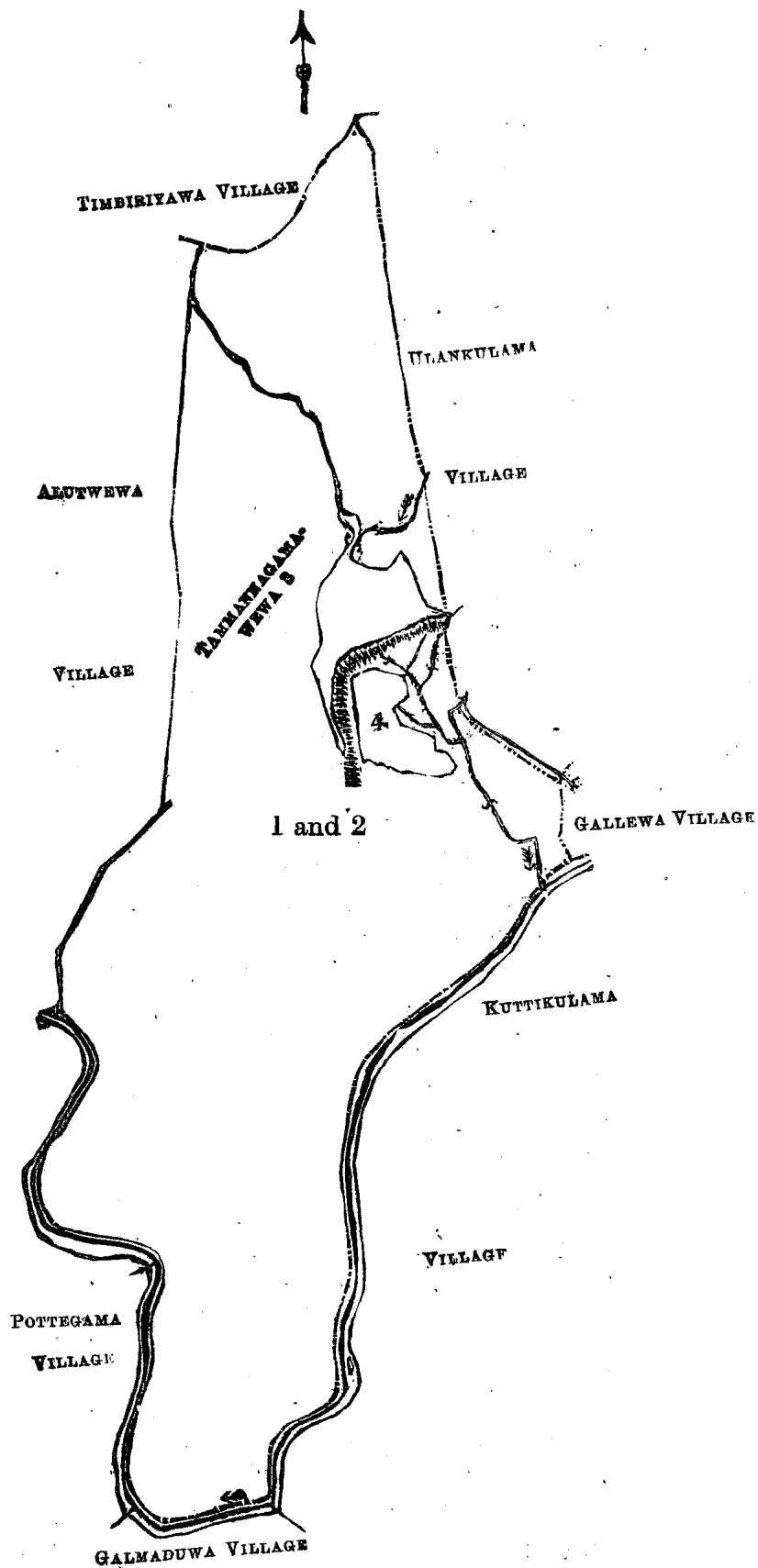
and bounded as follows : on the north by the village limit of Timbiriya ; on the east by the village limit of Ulankulama, the village limit of Gallewa, the village limit of Kuttikulama ; on the south by the village limit of Galmaduwa ; on the west by the village limit of Pottegama, the village limit of Alutwewa.

NOTE.—The following lots lying within the above boundaries are excluded from this notice, and their aggregate acreage of 13 acres, 3 roods and 27 perches is not included in the acreage of 274 acres 2 roods and 12 perches given above :—

Preliminary plan 388.

Lot.	Name of Land.	Extent.		
		A.	R.	P.
3 ..	Tammanegamawewa ..	9	0	32
4 ..	Tammanegamakumbura ..	4	2	35
		<u>13</u>	<u>3</u>	<u>27</u>

[For Tracing see page 211.]



Scale of 16 Chains to an Inch.

Situation : Tammannagama village in Eppawela korale.  
Preliminary plan 388.

Lot.	Name of Land.	Extent.	
		A.	R. P.
1 ..	Dematagahamukalana ..	5	2 35
2 ..	Sangiliyaya ..	268	3 17
<i>Lots excluded.</i>		274	2 12
3 ..	Tammannegamawewa ..	9	0 32
4 ..	Tammannegamakumbura ..	4	2 35
Sheet F 14 38—46		13	3 27

2,389

A nuradhapura S. O. 13—1906

**Notice under "The Waste Lands Ordinances of 1897, 1899, 1900, and 1903."**

TAKE notice, that unless within three months from the 16th day of March, 1906, the persons, if any, who claim any interest in the lands hereinafter mentioned or in any one or more of such lands or to some interest therein, make claim in person or in writing to the said lands or any of them or to some interest therein to the Assistant Government Agent of Matara at the Matara Kachcheri :

Such Assistant Government Agent, in pursuance of the powers vested in him by the said Ordinances, will declare by writing under his hand that the said lands or such of them, as to which no claim has been made, are the property of the Crown.

Matara, March 7, 1906.

G. COOKSON,  
Assistant Government Agent.

*Description of the Lands referred to.*

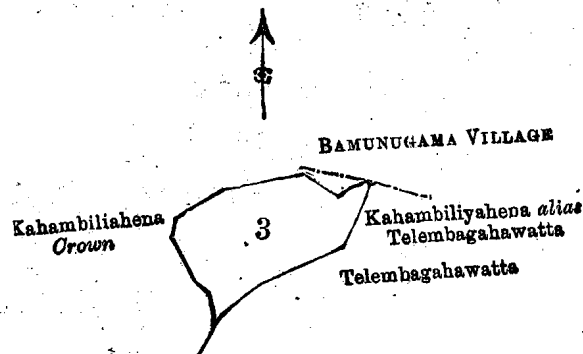
The following lots situated in the village of Horapawita in the Kandaboda pattu of the Matara District in the Southern Province, as described in the annexed certified tracings :—

I.

Preliminary plan 95.

Lot.	Name of Land.	Extent.	
		A.	R. P.
3 ..	Kahambiliahena ..	2	2 31

and bounded as follows : on the north by Kahambiliahena belonging to the Crown ; on the east by Kahambiliyahena *alias* Telembagahawatta claimed by S. G. A. Punchihamy and others ; on the south by Telembagahawatta claimed by S. G. A. Punchihamy and others, on the west by Kahambiliahena belonging to the Crown.



Scale of 8 Chains to an Inch.

Situation : Horapawita village in Kandaboda pattuwa of Matara District.

Preliminary plan 95.

Lot.	Name of Land.	Extent.	
		A.	R. P.
3 ..	Kahambiliahena ..	2	2 31

Surveyor-General's Office,  
Colombo, August 25, 1905.

J. B. M. RIDOUT,  
for Surveyor-General.

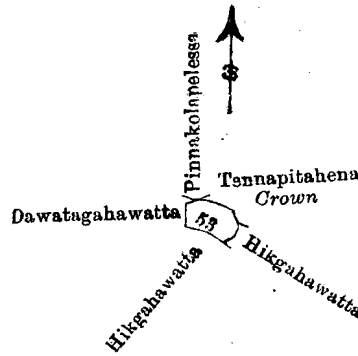


II.

Preliminary plan 95.

Lot.	Name of Land.	Extent.	
		A.	R. P.
53	Hikgahahena	0	3 36

and bounded as follows : on the north by Pinnakolapelessa claimed by Don Harumanis Kumasaru, Vidane Arachchi of Horapawita and others and Crown, Tennapitahena belonging to the Crown ; on the east by Tennapitahena belonging to the Crown, Hikgahawatta claimed by Hewa Suduhakuruge Karonisa ; on the south by Hikgahawatta claimed by Hewa Suduhakuruge Karonisa ; on the west by Dawatagahawatta claimed by J. R. Wijeratne and others.



Scale of 16 Chains to an Inch.

Situation : Horapawita village in Kandaboda korale.

Preliminary plan 95.

Lot.	Name of Land.	Extent.	
		A.	R. P.
53	Hikgahahena	0	3 36

Sheet O 20  
X

Surveyor-General's Office,  
Colombo, February 10, 1905.

J. B. M. RIDOUT,  
for Surveyor-General.

2,390

Notice under "The Waste Lands Ordinances of 1897, 1899, 1900, and 1903."

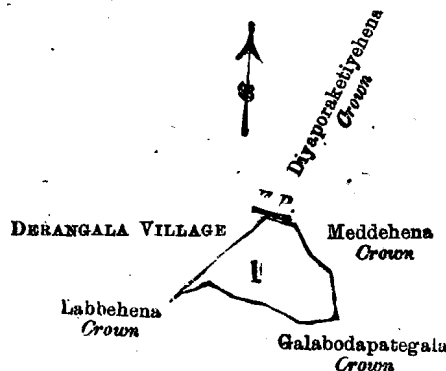
TAKE notice, that unless within three months from the 16th day of March, 1906, the persons, if any, who claim any interest in the land hereinafter mentioned, make claim in person or in writing to the said land or to some interest therein to the Assistant Government Agent of Matara, at the Matara Kachcheri: such Assistant Government Agent in pursuance of the powers vested in him by "The Waste Lands Ordinances of 1897, 1899, 1900, and 1903," will declare by writing under his hand that the said land, to which no claim has been made, is the property of the Crown.

Matara, March 6, 1906.

G. COOKSON,  
Assistant Government Agent.

Description of the Land referred to.

The land commonly called or known as Diyaporakeliyehenedeniya, situated in the village of Gorakawala in the Morawak korale of the Matara District, in the Southern Province, containing in extent 1 acre 1 rood and 16 perches, shown as lot 1 in preliminary plan 5 and in the annexed certified tracing therefrom, and bounded as follows : on the north by a foot path, Diyaporakeliyehena belonging to the Crown ; on the east by Meddehena belonging to the Crown ; on the south by Galbodapategala belonging to the Crown, Labbehena belonging to the Crown ; on the west by the village limit of Derangala.



Scale of 8 Chains to an Inch.

Situation : Gorakawala village in Morawak korale of Matara District.

Preliminary plan 5.

Lot.	Name of Land.	Extent. A. R. P.
1	Diyaporakeliyehenedeniya	1 1 16
Surveyor-General's Office, Colombo, February 21, 1906.		J. B. M. RIDOUT, for Surveyor-General.
2,391.	Sheet O 14 38—46	

## FINAL ORDERS.

Matara District Court, Case No. 5.

Reference under Section 5 of "The Waste Lands Ordinances of 1897, 1899, 1900, and 1903."

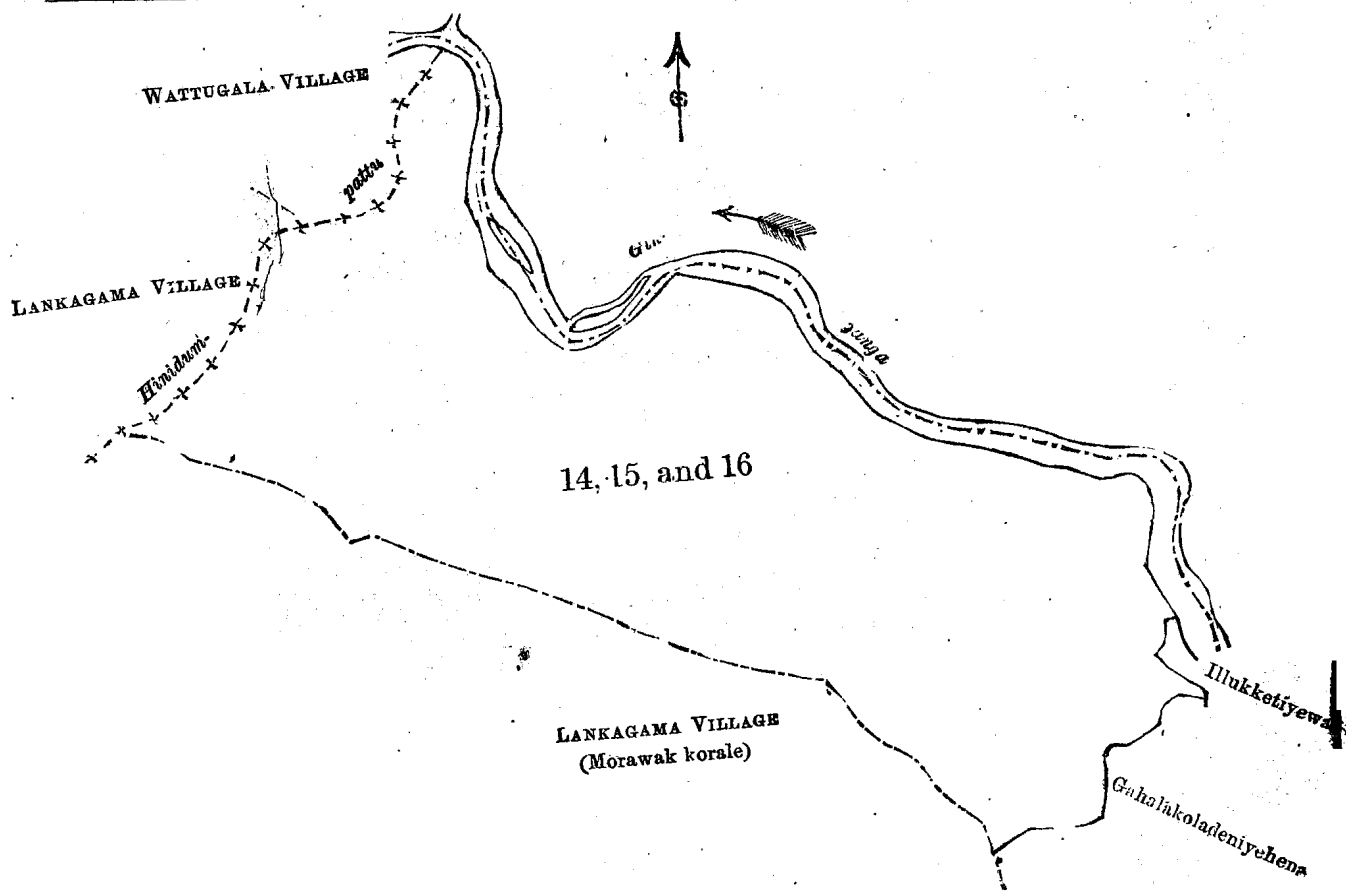
In the matter of the lands commonly called or known as Kekilahena, Teneppitahena, Halkanuwamulahena, Madawalahena, Gulalahena, Gahalakoladeniyahena, Ilukketiyahena, Batakotuwalahena, Madawalahenadeniya, Kanapatigalakoratuwa, situate in the village of Wattugala in the Morawak korale of the Matara District, in the Southern Province, and of "The Waste Lands Ordinances of 1897, 1899, 1900, and 1903."

THE notice required by section 1 of the said Ordinances having been duly given on the Tenth day of June, 1904, and published in the *Government Gazette* of the Tenth day of June, 1904, in respect of the lands as more fully described herein below, viz:—

The following lots situated in the village of Wattugala in the Morawak korale of the Matara District, in the Southern Province, as described in the annexed certified tracing:—

Lot.	Name of Land.	Extent. A. R. P.
14	Kekilahena, Teneppitahena, Halkanuwamulahena, Madawalahena, Gulalahena, Gahalakoladeniyahena, Ilukketiyahena, Batakotuwalahena	212 1 10
15	Madawalahenadeniya	0 3 37
16	Kanapatigalakoratuwa	0 2 20
		<hr/> 213 3 27

and bounded as follows: north by the limit of Hinidum pattu, the Gin-ganga; east by the Gin-ganga, Ilukketiyawatta claimed by Don Mathes Seneviratna; south by village Gahalakoladeniyehena claimed by



Scale of 16 Chains to an Inch.

Situation : Wattugala village in Morawak korale.  
Preliminary plan 123.

Lot.	Name of Land.	Extent.	
		A.	R. P.
14	Kakilahena, Tennepitahena, Halkanuwemulahena, Madawalahena, &c.	212	1 10
15	Madawalahenedeniya	0	3 37
16	Kanapatigalakoratuwa	0	2 20
		213	3 27

Surveyor-General's Office,  
Colombo, May 5, 1904.

Sheet O 9  
39—47

J. B. M. RIDOUT,  
for Acting Surveyor-General.

Don Mathes Seneviratna, the village limit of Lankagama in Morawak korale ; west by the limits of Lankagama and Wattugala in Hinidum pattu (*vide* Notice No. 1,894) ; and claims having been made thereto by (1) Girigoris Jayasekera of Wattugalagama, (2) Dombagodagamage Siyadoris de Silva of Mederipitiya, and (3) Welliwagamage Pedrishamy of Dombagoda, and the said third claimant having withdrawn his said claim, and due inquiry having been made by me, John George Fraser, Special Officer appointed under section 28 of the said Ordinances, into the said claim ; and whereas I do not admit the claims of the said 1st claimant Girigoris Jayasekera of Wattugalagama and of the 2nd claimant Dombagodagamage Siyadoris de Silva of Mederipitiya, and have failed to enter into any agreement with the said 1st claimant Girigoris Jayasekera of Wattugalagama, and the 2nd claimant Dombagodagamage Siyadoris de Silva of Mederipitiya in respect thereof, such claim are therefore referred by me, under the powers vested in me by sections 5 and 6 of the said Ordinances, to the District Judge of Matara.

The valuation of the land is Rs. 2,130.

J. G. FRASER,  
Special Officer.

August 31, 1905.

*Decree.*

In the District Court of Matara.

(1) Girigoris Jayasekera of Wattugalagama, (2) Dombagodagamage Siyadoris de Silva  
of Mederipitiya ..... Plaintiff.  
No. 5. Vs.

The Assistant Government Agent ..... Defendant.

THIS action coming on for final disposal before T. R. E. Loftus, Esq., District Judge of Matara, on the 29th day of November, 1905, in the presence of Mr. E. Buultjens, Proctor, on the part of the plaintiffs, and of Mr. Advocate C. M. Fernando, with Mr. Proctor C. H. B. Altendorff, on the part of the defendant : It is ordered and decreed that Our Sovereign Lord the King be and he is hereby declared entitled, as absolute owner, to the lands called Kekilahena, Tennepitahena, Halkanuwamulahena, Madawalahena, Gulanehena, Gahalakoladeniyahena, Illukketiyahena, Batakotuwalahena, Madawalahenedeniya, and Kanapatigalakoratuwa, situated at Wattugala in Morawak korale of Matara District, Southern Province ; and bounded on the north by the limit of Hinidum pattu, the Gin-ganga ; east by the Gin-ganga, Illukketiyawatta claimed by Don Mathes Seneviratna ; south by Gahalakoladeniyahena claimed by Don Mathes Seneviratna, the village limit of Lankagama in Morawak korale ; west by the limits of Lankagama and Wattugala in Hinidum pattu ; and more fully shown in plan X filed of record in this case.

And it is further ordered that the said plaintiffs do day to the said defendant his costs of this action as taxed by the officer of court.

The 29th day of November, 1905.

THOS. R. E. LOFTUS,  
District Judge.

True copy :

F. VANDERPUT,

Secretary.

January 15, 1906.

Matara S. O. 1,307

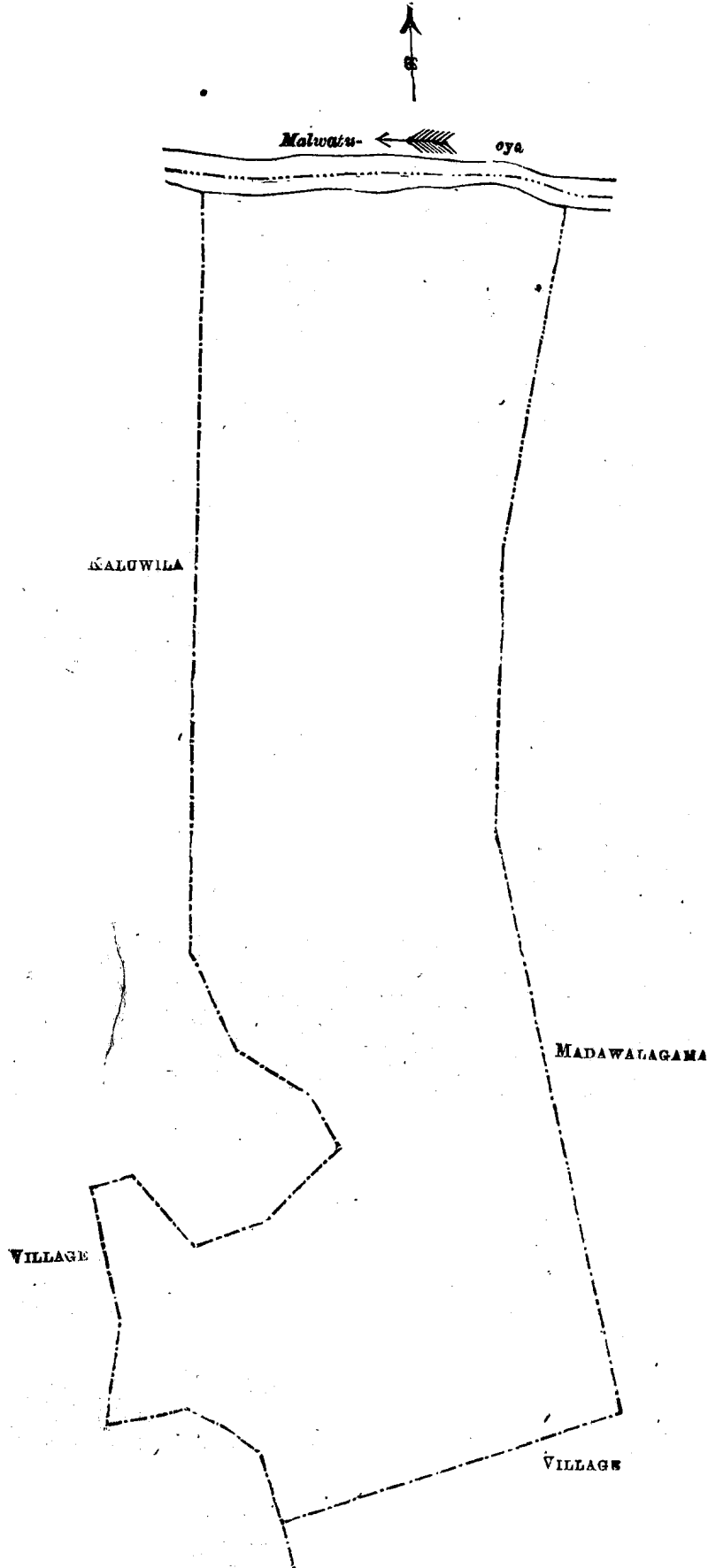
**Order under Section 2 of " The Waste Lands Ordinances of 1897, 1899, 1900, and 1903," declaring Land to be Crown Property.**

'In the matter of the land commonly called or known as Kudawewamukalana, situate in the village of Kudawewa in the Pahala Medagandahe tulana of the Nuwaragam korale of the Nuwaragampalata, in the North-Central Province, and of " The Waste Lands Ordinances of 1897, 1899, 1900, and 1903."

THE notice required by section 1 of " The Waste Lands Ordinances of 1897, 1899, 1900, and 1903," having been duly published in manner prescribed by that section in respect of the above-named land (*vide* Notice No. 2,332), and no claim having been made to the said land or to any interest therein within the period of three months from the date specified in the said notice, I, Walter Ernest Wait, Special Officer appointed under section 28 of the said Ordinances, under and by virtue of the powers vested in me in that behalf by section 2 of the said Ordinances, do hereby on this 30th day of January, 1906, order and declare that the said land, as more fully described herein below, situate in the village of Kudawewa in the Pahala Medagandahe tulana of the Nuwaragam korale of the Nuwaragampalata, in the North-Central Province, and shown as lot 1 in preliminary plan No. 326 and in the annexed certified tracing therefrom, and containing in extent 93 acres 3 roods and 20 perches, is the property of the Crown.

*Description of the Land referred to.*

The land commonly called or known as Kudawewamukalana, situated in the village of Kudawewa in the Pahala Medagandahe tulana of the Nuwaragam korale of the Nuwaragampalata, in the North-Central Province, containing in extent 93 acres 3 roods and 20 perches, and shown as lot 1 in preliminary plan No. 326



Scale of 8 Chains to an Inch.

Situation: Kudawewa village in Pahala Medagandahe tulana of Nuwaragam korale.

Lot.	Name of Land.	Preliminary plan 326.		Extent.
		A. R. P.		
1	Kudawewamukalana	93	3 20	
		Sheet F 37—45 <sup>9</sup>		J. B. M. RIDOUT, for Surveyor-General.
Surveyor-General's Office, Colombo, October 4, 1905.				

and in the annexed certified tracing therefrom, and bounded as follows: on the north by the Malwatu-oya; on the east by the village limit of Madawalagama; on the south by the village limit of Madawalagama; on the west by the village limit of Kaluwila.

W. E. WAIT,  
Special Officer.

The 30th day of January, 1906.

Anuradhapura S. O. 272

**Order under Section 2 of "The Waste Lands Ordinances of 1897, 1899, 1900, and 1903," declaring Lands to be Crown Property.**

In the matter of the lands commonly called or known as Hinmawatawewamukalana, Hinmawatawewahenyaya, situate in the village of Hinmawatawewa in the Nachcha tulana of the Ulagalla korale of the Hurulupalata, in the North-Central Province, and of "The Waste Lands Ordinances of 1897, 1899, 1900, and 1903."

THE notice required by section 1 of "The Waste Lands Ordinances of 1897, 1899, 1900, and 1903," having been duly published in manner prescribed by that section in respect of the above-named lands (*vide* Notice No. 2,333), and no claim having been made to the said lands or to any interest therein within the period of three months from the date specified in the said notice, I, Walter Ernest Wait, Special Officer appointed under section 28 of the said Ordinances, under and by virtue of the powers vested in me in that behalf by section 2 of the said Ordinances, do hereby on this 30th day of January, 1906, order and declare that the said lands, as more fully described herein below, situate in the village of Hinmawatawewa in the Nachcha tulana of the Ulagalla korale of the Hurulupalata, in the North-Central Province, and shown as lots 1, 2, 3 in preliminary plan No. 405 and in the annexed certified tracing therefrom, and containing in extent 171 acres 3 roods and 26 perches, are the property of the Crown.

*Description of the Lands referred to.*

The following lots situated in the village of Hinmawatawewa in the Nachcha tulana of the Ulagalla korale of the Hurulupalata, in the North-Central Province, as described in the annexed certified tracing:—

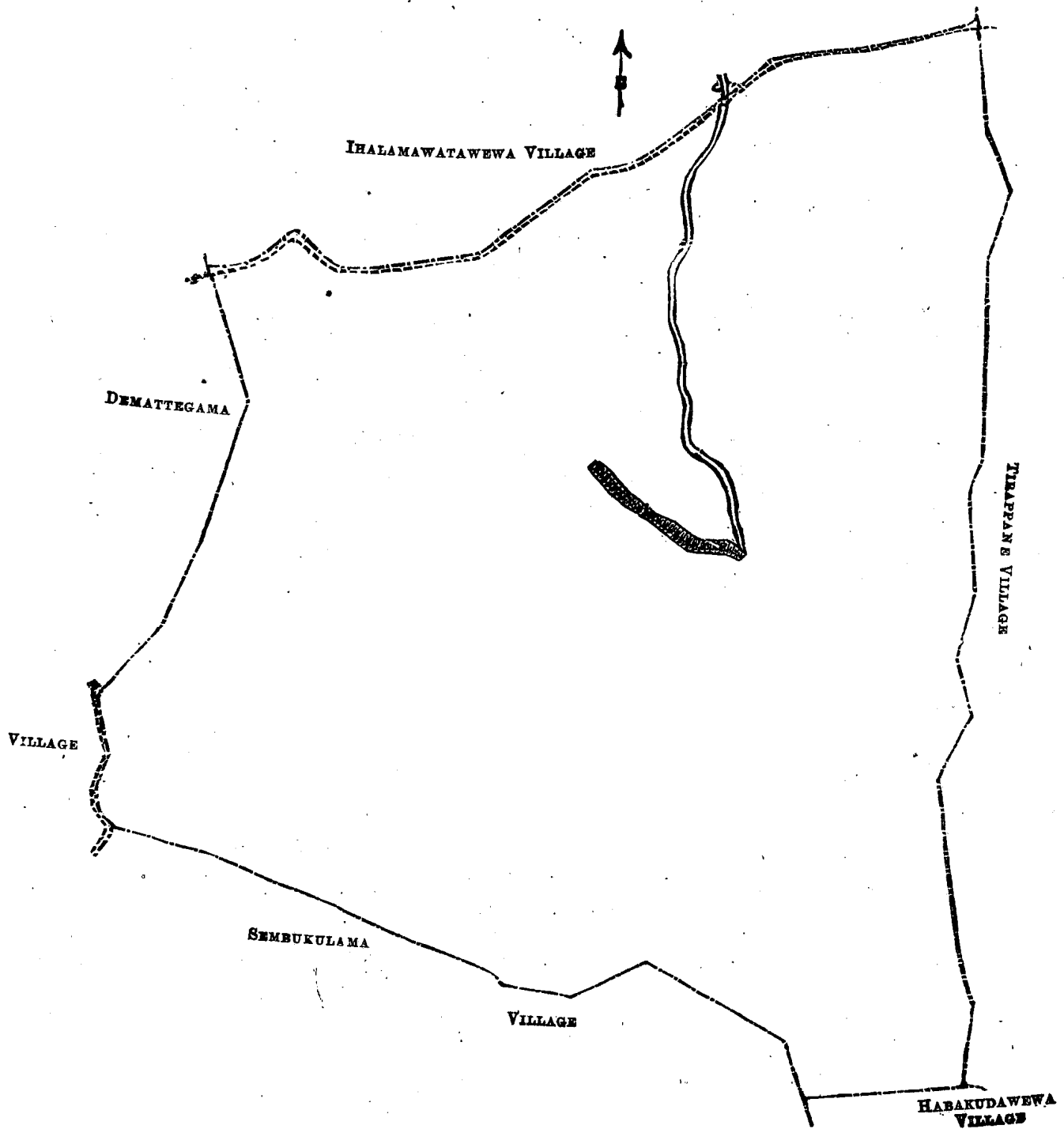
Lot.	Name of Land.	Preliminary plan 405.		Extent.
		A. R. P.		
1	Heenmawatawewamukalana	94	3 5	
2	Heenmawatawewahenyaya	71	1 13	
3	Heenmawatawewamukalana	5	3 8	
		171	3 26	

and bounded as follows: on the north by the village limit of Ihalamawatawewa; on the east by the village limit of Tirappane; on the south by the village limit of Habakudawewa, the village limit of Sembukulama; on the west by the village limit of Demattegama.

W. E. WAIT,  
Special Officer.

The 30th day of January, 1906.

[For Tracing see page 218.]



Scale of 8 Chains to an Inch.

Situation : Hinmawatawewa village in Ulagalla korale, North-Central Province.  
Preliminary plan 405.

Lot.	Name of Land.	Extent.		
		A.	R.	P.
1	Hinmawatawewamukalana	94	3	5
2	Hinmawatawewahenyaya	71	1	13
3	Hinmawatawewamukalana	5	3	8
		<b>171</b>	<b>3</b>	<b>26</b>

Surveyor-General's Office,  
Colombo, October 3, 1905.  
Anuradhapura S. O. 273.

Sheet F 14  
8-6

J. B. M. RIDOUT,  
for Surveyor-General.