

Ceylon Government Gazette

Published by Authority.

No. 6,112—FRIDAY, MARCH 23, 1906.

PART I.—General: Minutes, Proclamations, Appointments, and General Government Notifications.

PART II.—Legal and Judicial.

PART III.—Provincial Administration.

PART IV.—Land Settlement.

PART V.—Mercantile, Marine, Municipal, Local, &c.

Separate paging is given to each Part in order that it may be filed separately.

Part IV.—Land Settlement.

	PAGE		PAGE
Final Orders	219	Preliminary Notices	235

FINAL ORDERS.

Order under Section 4, Sub-section (1), of "The Waste Lands Ordinances of 1897, 1899, 1900, and 1903," admitting Land to be Private Property.

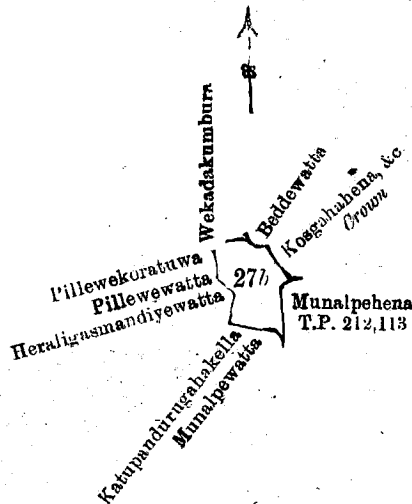
In the matter of the lands commonly called or known as Kosgahahena, Pillewekoratuwa, Katupanduragahakella, and also as Pillewekoratuwa, Munalpewatta, situate in the village of Ranchagoda in the Kandaboda pattu of the Matara District, in the Southern Province, and of "The Waste Lands Ordinances of 1897, 1899, 1900, and 1903."

WHEREAS in pursuance of section 1 of the said Ordinances it was duly notified on the Twenty-third day of December, One thousand Nine hundred and Four, that if no claim to the land commonly called or known as Kosgahahena, Pillewakoratuwa, Katupanduragahakella, situate in the village of Ranchagoda in the Kandaboda pattu of the Matara District, in the Southern Province, containing in extent 3 acres 2 fods and 4 perches, and shown as lot 276 in preliminary plan No. 97 and in the annexed certified tracing therefrom, was made to the Special Officer appointed under section 28 of the said Ordinances, within the period of three months from the date specified in such notice, such land would be deemed the property of the Crown and dealt with on account of the Crown (*vide* Notice No. 2,109):

And whereas (1) Mutumerinnage Dionis Appu, (2) Kodikara Harmanis Appu, (3) Mutumerinnage Thiadoris, (4) Sudusinha Elaris Appu, and (5) Jayawardanage, Sinnappu, all of Ranchagoda made, claim thereto, and I, John George Fraser, Special Officer appointed under section 28 of the said Ordinances, made due inquiry into such claim, and whereas the said 1st, 2nd, and the 4th claimants have withdrawn their claims to the said land, I do hereby admit the claims of the said 3rd and the 5th claimants, viz., Mutumerinnage Thiadoris and Jayawardanage Sinnappu, to the said land, as more fully described herein below, under section 4, sub-section (1), of the said Ordinances.

Description of the Land referred to.

The land commonly called or known as Kosgahahena, Pillewekoratuwa, and Katupanduragahakella, and also as Pillewekoratuwa and Munalpewatta, situate in the village of Ranchagoda in the Kandaboda pattu of the Matara District, in the Southern Province, containing in extent 3 acres 2 roods and 4 perches, and shown as lot 27b in preliminary plan No. 97 and in the annexed certified tracing therefrom, and bounded as follows :



Scale of 16 Chains to an Inch.

Situation: Ranchagoda village in Kandaboda pattu.

Preliminary plan 97.

Lot.	Name of Land.	Extent.
		A. R. P.
27b ..	Pillewekoratuwa, Munalpewatta	3 2 4
Surveyor-General's Office, Colombo, October 19, 1905.		J. B. M. RHOOT, for Surveyor-General.
	Sheet O 20 V.	

on the north by Wekadakumbura claimed by Mutamerinnage Siyadoris and others, Beddewatta claimed by ditto; on the east by Kosgahahena belonging to Crown, Munalpehena (T. P. 212,113); on the south by Munalpewatta claimed by Mutamerinnage Siyadoris and others, Katupanduragahakelle claimed by Mutamerinnage Diyonis Appu and others; and on the west by Heraligasmandiyewatta claimed by Mutamerinnage Siyadoris and others, Pillewewatta claimed by ditto, Pillewekoratuwa claimed by ditto.

December 23, 1905.
Matara S. O. 1,308

J. G. FRASER,
Special Officer

Order under Section 4, Sub-section (1), of "The Waste Lands Ordinances of 1897, 1899, 1900, and 1903," admitting Land to be Private Property.

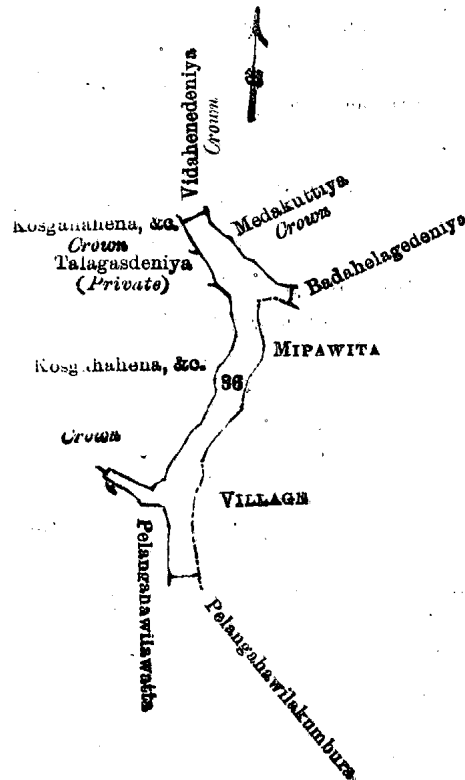
In the matter of the land commonly called or known as Hindeniya and Talgasdeniya and also as Digana *alias* Mulana and Kekunadeniya, situate in the village of Ranchagoda in the Kandaboda pattu of the Matara District, in the Southern Province, and of "The Waste Lands Ordinances of 1897, 1899, 1900, and 1903."

WHEREAS in pursuance of section 1 of the said Ordinances it was duly notified on the Twenty-third day of December, One thousand Nine hundred and Four, that if no claim to the land commonly called or known as Hindeniya and Talgasdeniya, situate in the village of Ranchagoda in the Kandaboda pattu of the Matara District, in the Southern Province, containing in extent 7 acres 3 roods and 23 perches, and shown as lot 36 in preliminary plan No. 97 and in the annexed certified tracing therefrom, was made to the Special Officer appointed under section 28 of the said Ordinances within the period of three months from the date specified in such notice, such land would be deemed the property of the Crown and dealt with on account of the Crown (*vide* Notice No. 2,109):

And whereas Charles Francis Wijeratna and Patiranage Jayatu, both of Ranchagoda, made claim thereto, and I, John George Fraser, Special Officer appointed under section 28 of the said Ordinances, made due inquiry into such claim, I do hereby admit the claim of the said claimants to the said land, as more fully described herein below, under section 4, sub-section (1) of the said Ordinances.

Description of the Land referred to.

The land commonly called or known as Hindeniya and Talgasdeniya and also as Digana *alias* Mulana and Kekunadeniya, situate in the village of Ranchagoda in the Kandaboda pattu of the Matara District, in the Southern Province, containing in extent 7 acres 3 roods and 23 perches, and shown as lot 36 in preliminary plan No. 97 and in the annexed certified tracing therefrom, and bounded as follows: on the north by Vida-



Scale of 16 Chains to an Inch.

Situation: Ranchagoda village in Kandaboda pattu.

Preliminary plan 97.

Lot.	Name of Land.	Extent. A. R. P.
36	Digana <i>alias</i> Mulana and Kekunadeniya	7 3 23

Surveyor-General's Office,
Colombo, October 19, 1905.

Sheet O 20
VI.

J. B. M. RIDOUT,
for Surveyor-General.

henedeniya belonging to Crown, Medakuttiya belonging to Crown; on the east by Badahelagedeniya claimed by Beddege Juwan, the village limit of Mipawita; on the south by Pelangahawilakumbura claimed by Charles Francis Wijeratne and others; and on the west by Pelangahawilawatta claimed by Charles Francis Wijeratne and others, Kosgahahena, &c., belonging to Crown, Talagasdeniya private, and Kosgahahena, &c., belonging to Crown.

December 23, 1905.
Matara S. O. 1,309

G. J. FRASER,
Special Officer.

Order under Section 4, Sub-section (1), of "The Waste Lands Ordinances of 1897, 1899, 1900, and 1903," admitting Land to be Private Property.

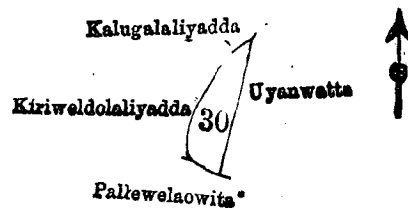
In the matter of the land commonly called or known as Uyanwattagodella, situate in the village of Mederipitiya in the Morawak korale of the Matara District, in the Southern Province, and of "The Waste Lands Ordinances of 1897, 1899, 1900, and 1903."

WHEREAS in pursuance of section 1 of the said Ordinances it was duly notified on the 1st day of September, One thousand Nine hundred and Five, that if no claim to the land commonly called or known as Uyanwattagodella, situate in the village of Mederipitiya in the Morawak korale of the Matara District, in the Southern Province, containing in extent 2 roods and 25 perches, and shown as lot 30 in preliminary plan 124 and in the annexed certified tracing therefrom, was made to the Special Officer appointed under section 28 of the said Ordinances within the period of three months from the date specified in such notice, such land would be deemed the property of the Crown and dealt with on account of the Crown (*vide* Notice No. 2,273):

And whereas (1) Dasilige Don Samel and (2) Dasilige Carolis, both of Mederipitiya, made claim thereto, and I, John George Fraser, Special Officer appointed under section 28 of the said Ordinances, made due inquiry into such claim, I do hereby admit the claim of the said claimants to the said land, as more fully described herein below, under section 4, sub-section (1), of the said Ordinances.

Description of the Land referred to.

The land commonly called or known as Uyanwattagodella, situated in the village of Mederipitiya in the Morawak korale of the Matara District, in the Southern Province, containing in extent 2 roods and 25 perches, shown as lot 30 in preliminary plan No. 124 and in the annexed certified tracing therefrom, and bounded as



Scale of 8 Chains to an Inch.

Situation : Mediripitiya village in Morawak korale of Matara District.
Preliminary plan 124.

Lot.	Name of Land.	Extent. A. R. P.
30	Uyanwattagodella	0 2 25
Surveyor-General's Office, Colombo, August 11, 1905.		J. B. M. RIDOUT, for Surveyor-General.
Sheet O 9 39-47		

follows : on the north by Kalugalaliyadda claimed by Dasilige Don Samel ; on the east by Uyanwatta claimed by Dasilige Don Samel ; on the south by Pallewelaowita claimed by Dasilige Don Samel ; on the west by Kiriweldolaliyadda claimed by Dasilige Don Samel.

February 10, 1906.
Matara S. O. 1,310

J. G. FRASER,
Special Officer.

Order under Section 4, Sub-section (1), of "The Waste Lands Ordinances of 1897, 1899, 1900, and 1903," declaring Lands to be Crown Property.

In the matter of the lands commonly called or known as Deniyayemukalana, Yapitakanda, and Peelahenedenyaya, situate in the village of Matugobe in the Morawak korale of the Matara District, in the Southern Province, and of "The Waste Lands Ordinances of 1897, 1899, 1900, and 1903."

WHEREAS in pursuance of section 1 of the said Ordinances it was duly notified on the 29th day of September, One thousand Nine hundred and Five, that if no claim to the lands commonly called or known as Deniyayemukalana, Yapitakanda, and Peelahenedenyaya, situate in the village of Matugobe in the Morawak korale of the Matara District, in the Southern Province, containing in extent 58 acres 2 roods and 34 perches, and shown as lots 51 and 77a in preliminary plan No. 169 and in the annexed certified tracing therefrom, was made to the Special Officer appointed under section 28 of the said Ordinances within the period of three months from the date specified in such notice, such lands would be deemed the property of the Crown and dealt with on account of the Crown (*vide* Notice No. 2,311) :

And whereas (1) Yamange Kalluwa, (2) Yamange Babuwa, both of Ihlagama in Matugobe, (3) Don Janis Hatarasinghe, (4) Don Andris Hatarasinghe, both of Tennapitiya in Uduwaka, Matugobe, made claim thereto, and whereas the said claimants have withdrawn their claims to the said lands, I, John George Fraser, Special Officer appointed under section 28 of the said Ordinances, under and by virtue of the powers vested in me in that behalf by section 4 of the said Ordinances, do hereby on this 14th day of February, 1906, order and declare, under section 4, sub-section (1), of the said Ordinances, that the said lands, as more fully described herein below, are the property of the Crown.

Description of the Lands referred to.

The following lots situated in the village of Matugobe in the Morawak korale of the Matara District, in the Southern Province, as described in the annexed certified tracings :—

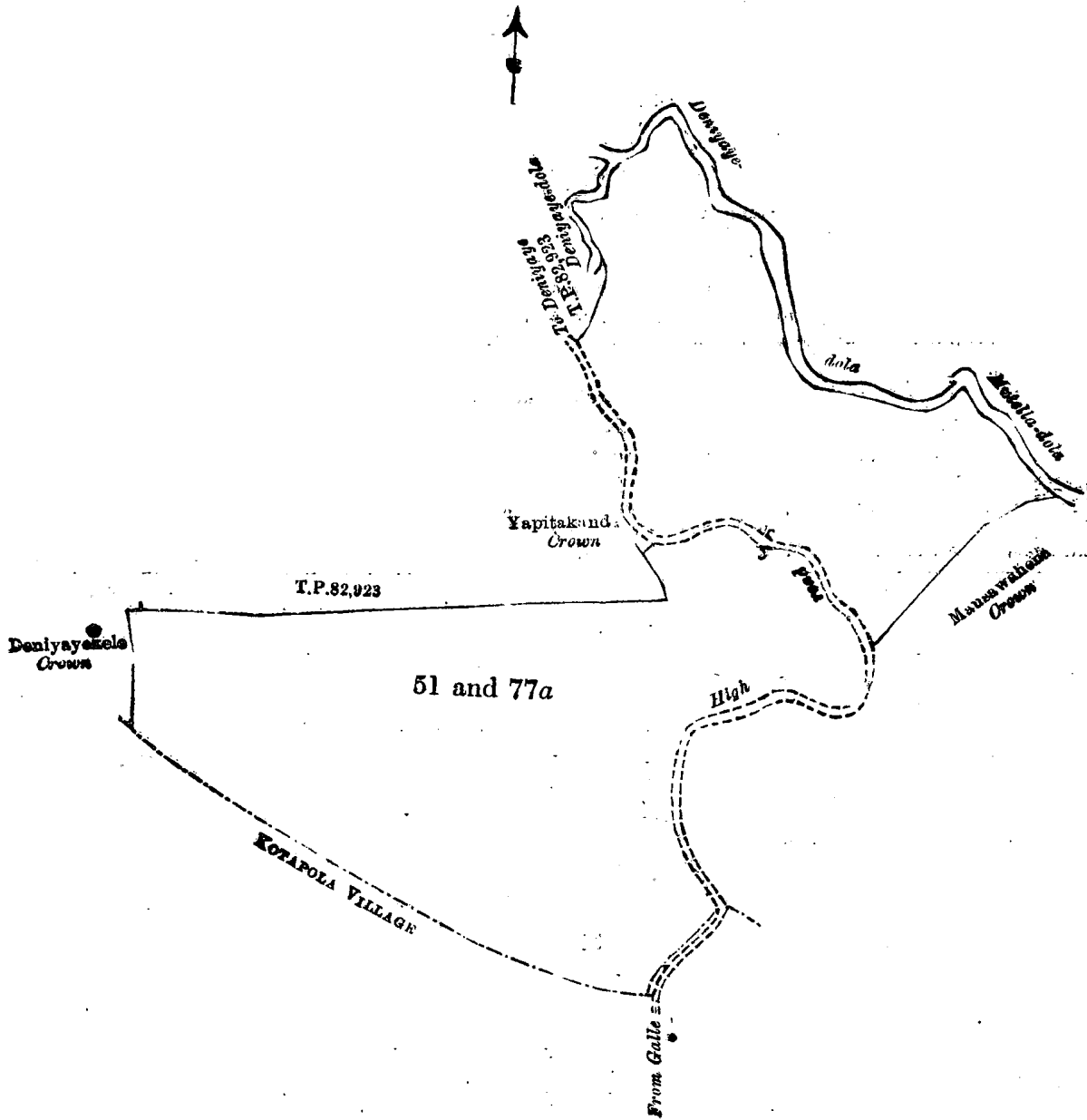
Preliminary plan 169.

Lot.	Name of Land.	Extent. A. R. P.
51	Deniyayemukalana	20 3 6
77a	Yapitakanda, Peelahenedenyaya	37 3 28
		58 2 34

and bounded as follows : on the north by the Deniyayadola, the Matelladola ; on the east by Mausawahena claimed by the Crown and D. M. Rajapaksa, the high road from Galle to Deniyaya ; on the south by the village limit of Kotapola ; on the west by Deniyayekela belonging to Crown, T. P. 82,923, Yapitakanda belonging to Crown, the high road from Galle to Deniyaya, T. P. 82,923, the Deniyayadola.

February 14, 1906

J. G. FRASER,
Special Officer.



Order under Section 2 of "The Waste Lands Ordinances of 1897, 1899, 1900, and 1903," declaring Lands to be Crown Property.

In the matter of the lands commonly called or known as Paranakumburegodellehena, Kudagodalandā *alias* Haddigodahena, Utennegodahena, and Keenagahahena, situate in the village of Matugobe in the Morawak korale of the Matara District, in the Southern Province, and of "The Waste Lands Ordinances of 1897, 1899, 1900, and 1903."

THE notice required by section 1 of "The Waste Lands Ordinances of 1897, 1899, 1900 and 1903," having been duly published in manner prescribed by that section in respect of the above-named lands (*vide* Notice No. 2,311), and no claim having been made to the said lands or to any interest therein within the period of three months from the date specified in the said notice, I, John George Fraser, Special Officer appointed under section 28 of the said Ordinances, under and by virtue of the powers vested in me in that behalf by section 2 of the said Ordinances, do hereby on this 14th day of February, 1906, order and declare that the said lands, as more fully described herein below, situate in the village of Matugobe in the Morawak korale of the Matara District, in the Southern Province, and shown as lots 63, 64, 66, and 71 in preliminary plan No. 169 and in the annexed certified tracings therefrom, and containing in extent 18 acres 2 roods and 8 perches, are the property of the Crown.

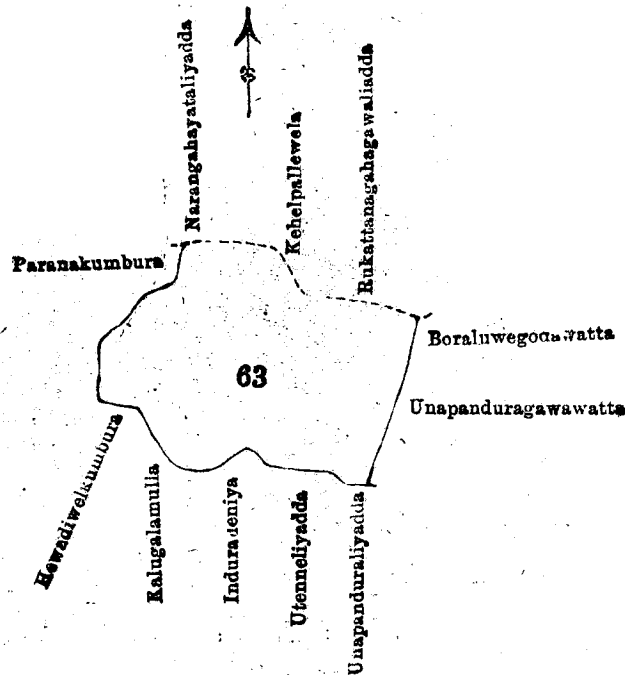
Description of the Lands referred to.

The following lots situated in the village of Matugobe in the Morawak korale of the Matara District, in the Southern Province, as described in the annexed certified tracings:—

I.

Lot.	Name of Land.	Extent.	
		A.	R. P.
63	Paranakumburegodellehena	9	1 15

and bounded as follows: on the north by Narangahayataliyadda claimed by Pillekumburage Dingi Appu, Kehelpallewela claimed by D. B. R. Wijesekara, Rukattanagahagawaliadda claimed by Don Juwanis Wikrama Narayana; on the east by Boraluwegodawatta claimed by Don Juwanis Wickramanarayana, Unapanduragawawatta claimed by Welgangoda Arachchige Jiwate and others; on the south by Unapandurialiyadda



Scale of 8 Chains to an Inch.

Situation: Matugobe village in Morawak korale.

Preliminary plan 169.

Lot.	Name of Land.	Extent.	
		A.	R. P.
63	Paranakumburegodellahena..	9	1 15

Sheet O 10
34—42

Surveyor-General's Office,
Colombo, August 12, 1905.

J. B. M RIDOUT,
for Surveyor-General.

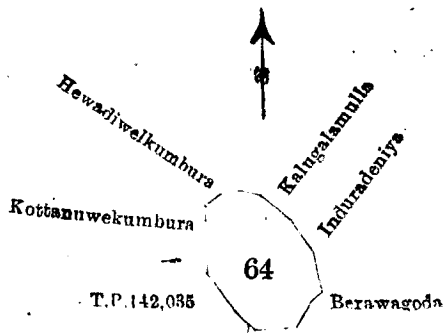
claimed by D. A. W. Ratnayaka and others, Utenneliyadda claimed by D. B. R. Wijesekara and others, Indura-deniya claimed by Abdul Rahiman Lebbe, Kalugalamulle claimed by D. B. R. Wijesekara and others, Hewadiwalsumbura claimed by Don Tiadoris Jayawardena; on the west by Paranakumbura claimed by D. B. R. Wijesekara and others.

II.

Preliminary plan 169.

Lot.	Name of Land.	Extent. A. R. P.
64	Kudagodalandā <i>alias</i> Haddigodahena	2 0 8

and bounded as follows: on the north by Hewadiwelkumbura claimed by Don Tiadoris Jayawardana, Kalu-



Scale of 8 Chains to an Inch.

Situation: Matugobe village in Morawak koral
Preliminary plan 169.

Lot.	Name of Land.	Extent. A. R. P.
64	Kudagodalandā <i>alias</i> Haddigodahena	2 0 8

Surveyor-General's Office,
Colombo, August 12, 1905.

Sheet O^g 10
34—42

J. B. M. RIDOUT,
for Surveyor-General.

galamulla claimed by D. B. R. Wijesekara and others; on the east by Induradeniya claimed by Abdul Rahiman Lebbe; on the south by Berawagoda claimed by D. B. R. Wijesekara and others; on the west by T. P. 142,035 (Berawagodakumbura), Kottannuwekumbura claimed by Don Tiadoris Jayawardana.

III.

Preliminary plan 169.

Lot.	Name of Land.	Extent. A. R. P.
66	Uttennegodahena	4 3 20

and bounded as follows: on the north by Induradeniya claimed by Abdul Rahaman Lebbe, Uttenneliyadda claimed by D. B. R. Wijesekara and others; on the east by Uttennegodawatta claimed by D. B. R. Wijesekara,



Scale of 8 Chains to an Inch.

Situation: Mutugobe village in Morawak koral
Preliminary plan 169.

Lot.	Name of Land.	Extent. A. R. P.
66	Uttennegodahena	4 3 20

Surveyor-General's Office,
Colombo, August 12, 1905.

Sheet 10
34—42

J. B. M. RIDOUT,
for Surveyor-General.

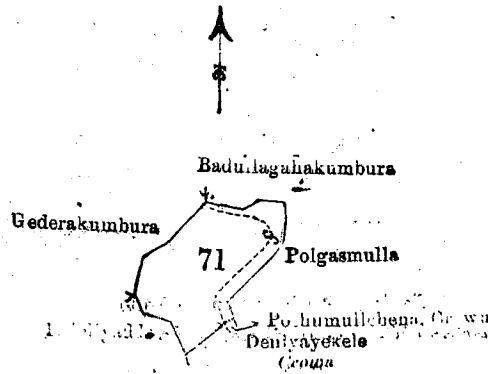
Gangodawatta claimed by D. B. R. Wijesekara and others; on the south by Yapitakandakele belonging to Crown, Haldolemulla claimed by D. B. R. Wijesekara and others on the west by Haldolemulla claimed by D. B. R. Wijesekara and others, Berawagoda claimed by D. B. R. Wijesekara and others.

IV.

Preliminary plan 169.

Lot.	Name of Land.	Extent. A. R. P.
71	Keenagahahena	2 1 5

and bounded as follows: on the north by Badullagahakumbura claimed by D. B. R. Wijesekara and others, on the east by Polgasmulla claimed by Welgangoda Acharige Jiwata and others; on the south by Pötu-



Scale of 8 Chains to an Inch

Situation: Mutugobe village in Morawak korale.

Preliminary plan 169.

Lot.	Name of Land	Extent. A. R. P.
71	Keenagahaheena	2 1 5

Surveyor-General's Office,
Colombo, August 12, 1905.Sheet O 10
34-42J. B. M. RIDOUT,
for Surveyor-General.

mullehena belonging to Crown, Deniyayekele belonging to Crown, Doleliyadda claimed by D. A. W. Ratnayaka; on the west by Doleliyadda claimed by D. A. W. Ratnayaka, Gedarakumbura claimed by D. A. W. Ratnayaka.

February 14, 1906.
Matara S. O. 1,312

J. G. FRASER,
Special Officer,

Order under Section 2 of "The Waste Lands Ordinances of 1897, 1899, 1900," and 1903, declaring Lands to be Crown Property.

In the matter of the lands commonly called or known as Battalagehena, Wattedehena, Itigalmukalana, Talagahahena, Galgodahena, Warakapelpolahena, Nawinahena, &c., Yakawalakadekele, Puwakgahahenekele, Ganguldolamukalana, Wilabodamukalana, Puwakgahahenedeniya, &c., situate in the village of Matugobe in the Morawak korale of the Matara District, in the Southern Province, and of "The Waste Lands Ordinances of 1897, 1899, 1900, and 1903."

THE notice required by section 1 of "The Waste Lands Ordinances of 1897, 1899, 1900, and 1903," having been duly published in manner prescribed by that section in respect of the above-named lands (*vide* Notice No. 2,320), and no claim having been made to the said lands or to any interest therein within the period of three months from the date specified in the said notice, I, Howard Orme Fox, Special Officer appointed under section 28 of the said Ordinances, under and by virtue of the powers vested in me in that behalf by section 2 of the said Ordinances, do hereby on this 9th day of February, 1906, order and declare that the said lands, as more fully described herein below, situate in the village of Matugobe in the Morawak korale of the Matara District, in the Southern Province, and shown as lots 181, 194, 194a, 195, 196, 197, 198, 199, 200, and 194i in preliminary plan No. 169 and in the annexed certified tracing therefrom, and containing in extent 418 acres 3 roods and 3 perches, are the property of the Crown.

Description of the Lands referred to.

The following lots situated in the village of Matugobe in the Morawak korale of the Matara District, in the Southern Province, as described in the annexed certified tracing:—

Preliminary plan 169.

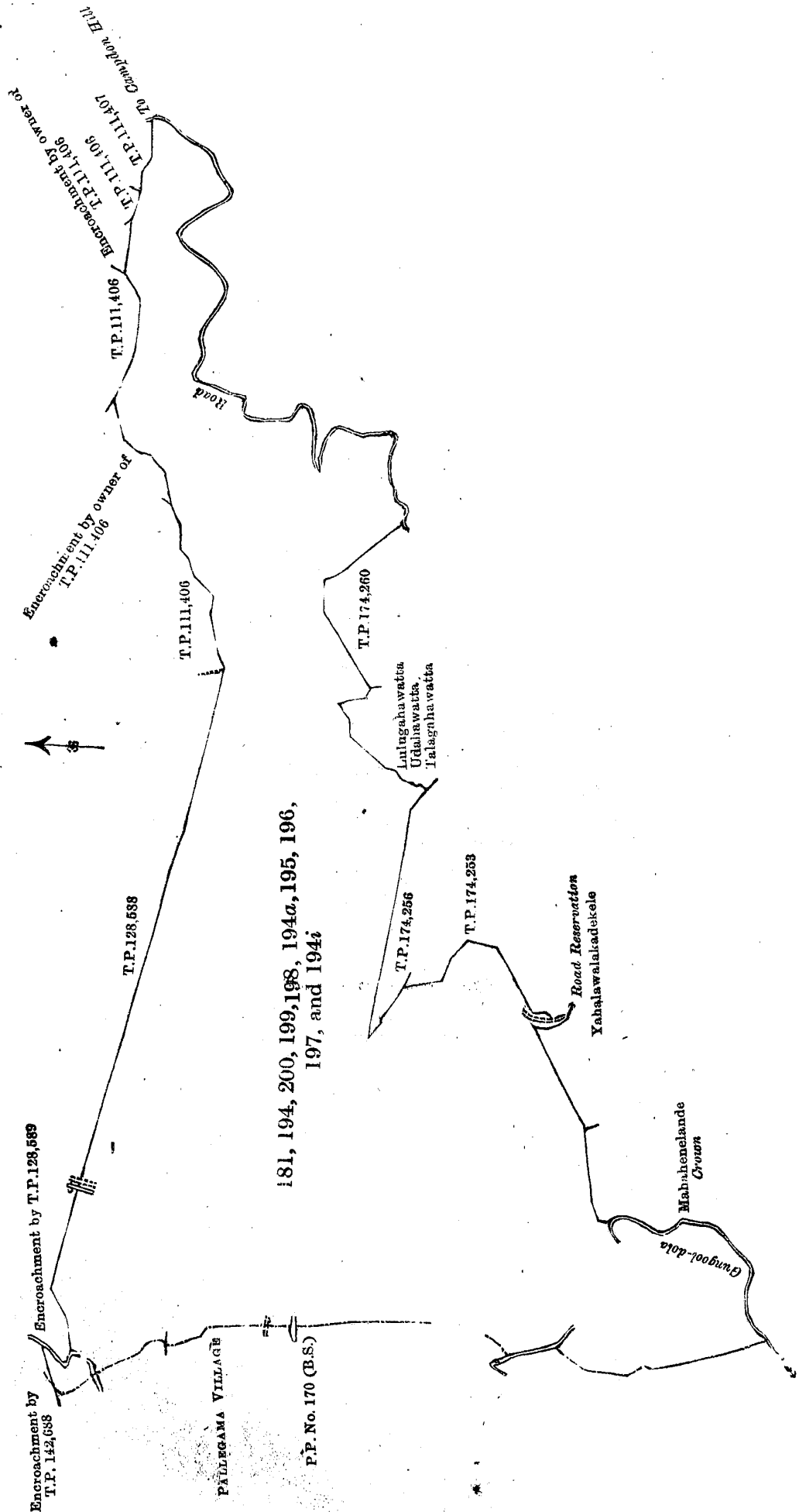
Lot.	Name of Land.	Extent.		
		A.	R.	P.
181	Battalagehena, Wattedehena, Itigalmukalana, Talagahena, Galgodahena, Warakapelpolahena, Nawinahena, &c.	211	3	25
194	Yakawalakadekele, Puwakgahahenekele, Ganguldolamukalana, Wilabodampkalana	202	2	27
194a	Puwakgahahenedeniya	0	2	22
195	Do.	0	0	15
196	Do.	0	1	14
197	Do.	0	2	18
198	Kirimaldeniyahenedeniya	0	1	22
199	Wilabodadeniya	1	0	13
200	Do.	1	0	17
194i	Mahahenalanda]	0	0	10
		418	3	23

and bounded as follows: on the north by encroachment by T.P. 142,688, encroachment by T.P. 128,589, T.P. 128,588, T.P. 111,406, encroachment by owner of T.P. 111,406, T.P. 111,406, encroachment by owner T.P. 111,406, T.P. 111,406, T.P. 111,407; on the east by a road; on the south by T.P. 174,260, Lulugahawatta, Udahawatta, and Talagahawatta claimed by Karalahinge Babuwe Vel-vidane, T.P. 174,256, T.P. 174,253, a road reservation, Yahalawalakadakele belonging to Wickremanarayana Don Andris, Mahahenalanda belonging to Crown, the Genggoldola; on the west by the village limit of Pallegama.

February 9, 1906.

F. G. FRASER,
Special Officer.

[For Tracing see pag 228.]



Situation : Matugobe village in Morawak korale of Matara District.

Lot.	Name of Land.	Extent.	
		A.	R. P.
181	Battalagehena, Wattedehena, Itigalmukalana, Talagahena, Galgodahena, Warakapelpolahena, Nawinahena, &c.	211	3 25
194	Yakawalakadekele, Puwakgahahenekele, Ganguldolamukalana, Wilabodamukalana	202	2 27
194a	Puwakgahahenedeniya	0	2 22
195	Do.	0	0 15
196	Do.	0	1 14
197	Do.	0	2 18
198	Kirimaldeniyahenedeniya	0	1 22
199	Willebodadeniya	1	0 13
200	Do.	1	0 17
194z	Mahahenalanda	0	0 10
		418	3 23

Surveyor-General's Office,
Colombo, September 14, 1905. Field sheets O ¹⁰ 34-42 & O ¹⁰ 35-43

J. B. M. RIDOU,
for Surveyor-General

Matara S. O. 1,313

Order under Section 4, Sub-section (1), of "The Waste Lands Ordinances of 1897, 1899, 1900, and 1903," declaring Lands to be Crown Property.

In the matter of the lands commonly called or known as Haldolemulladeniya, Potumullehena, Yapitakandekele, and Deniyayekele, situate in the village of Matugobe in the Morawak korale of the Matara District, in the Southern Province, and of "The Waste Lands Ordinances of 1897, 1899, 1900, and 1903."

WHEREAS in pursuance of section 1 of the said Ordinances it was duly notified on the 29th day of September, One thousand Nine hundred and Five, that if no claim to the lands commonly called or known as Haldolemulladeniya, Potumullehena, Yapitakandekele, and Deniyayekele, situate in the village of Matugobe in the Morawak korale of the Matara District, in the Southern Province, containing in extent 153 acres 2 roods and 5 perches, and shown as lots 67, 74, and 77 in preliminary plan No. 169 and in the annexed certified tracing therefrom, was made to the Special Officer appointed under section 28 of the said Ordinances, within the period of three months from the date specified in such notice, such lands would be deemed the property of the Crown and dealt with on account of the Crown (*vide* Notice No. 2,311):

And whereas (1) Yamange Kalluwa, (2) Yamange Babuwa, both of Ihalgama in Matugobe, made claim thereto, and whereas the said claimants have withdrawn their claims to the said lands, I, John George Fraser, Special Officer appointed under section 28 of the said Ordinances, under and by virtue of the powers vested in me in that behalf by section 4 of the said Ordinances, do hereby on this 14th day of February, 1906, order and declare, under section 4, sub-section (1), of the said Ordinances, that the said lands, as more fully described herein below, are the property of the Crown.

Description of the Lands referred to.

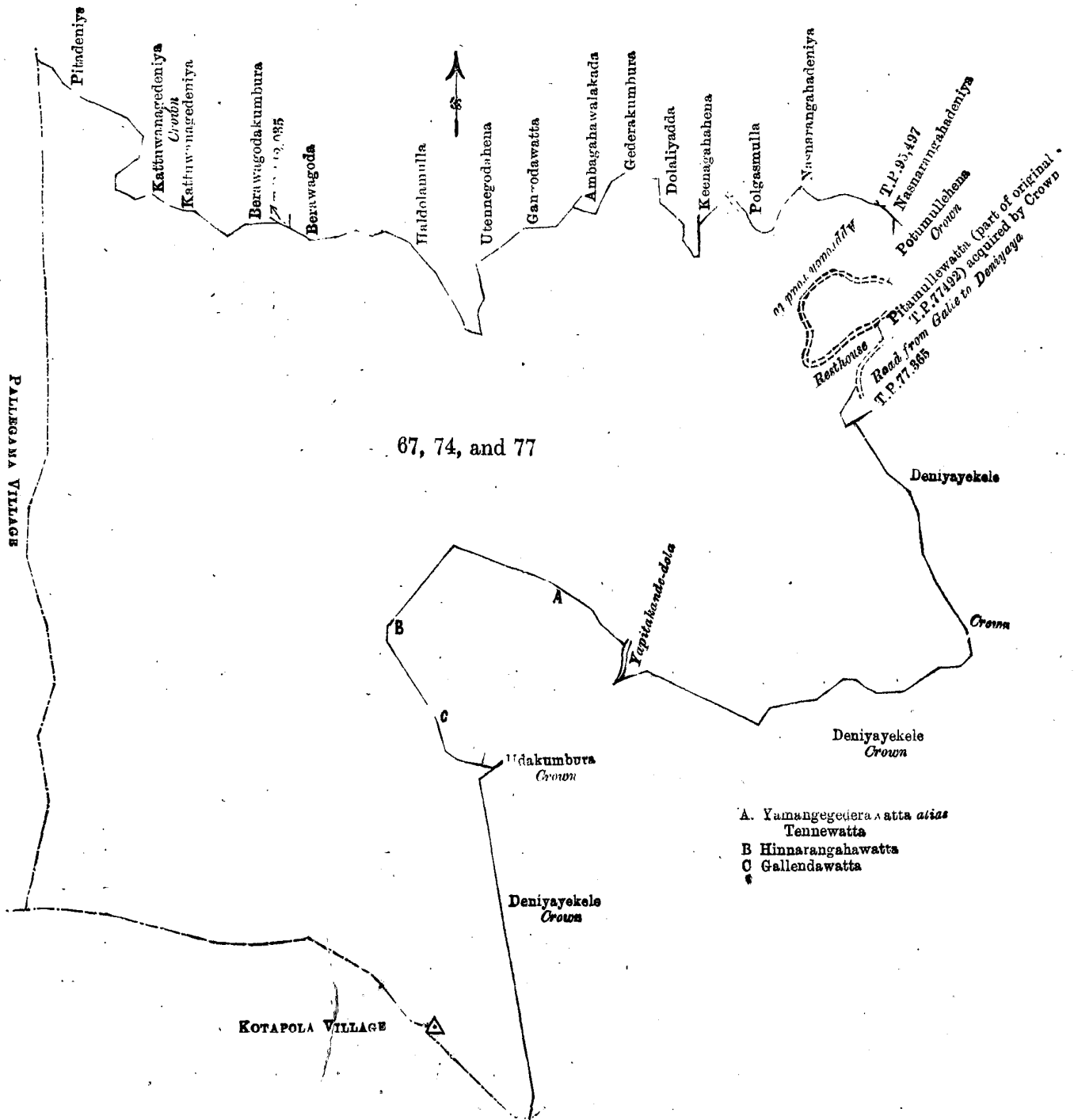
The following lots situated in the village of Matugobe in the Morawak korale of the Matara District, in the Southern Province, as described in the annexed certified tracing:—

Lot.	Name of Land.	Extent.	
		A.	R. P.
67	Haldolemulladeniya	0	1 25
74	Potumullehena	3	1 15
77	Yapitakandekele and Deniyayekele	149	3 5
		153	2 5

and bounded as follows: on the north by Pitadeniya claimed by Mohamadu Lebbe Marikar Maru Ismail, Katuwanagedeniya belonging to Crown, Katuwanagedeniya claimed by Eregodage Sami Appu, Berawagoda-kumbura (T.P. 142,035), Berawagoda claimed by D. B. R. Wijesekera and others, Haldolamulla claimed by D. B. R. Wijesekera and others, Uttenegodahena claimed by D. A. W. Ratnayaka, Gangodawatta claimed by D. B. R. Wijesekera, Ambagahawalakada claimed by Don Tedris Rupasinhe, Gederakumbura claimed by D. A. W. Ratnayaka, Dolaliyadda claimed by D. A. W. Ratnayaka, Vidana Arachchi, Keenagahahena claimed by D. B. R. Wijesekera, Polgasmulla claimed by Welgangoda Acharige Jiwate and others, Nasnarangahadeniya (encroachment by Don Tiaoris Jayawardana and others), Nasnarangahadeniya (T.P. 95,497), Nasnarangahadeniya (encroachment by Don Sidoris Jayawardana and others); on the east by Potumullehena belonging to Crown, approach road to the resthouse, Pitamullawatta acquired by Crown (part of original T. P. 77,492), the road from Galle to Deniyaya, T.P. 77,365 (Pitamulladeniya), Deniyayekele belonging to Crown; on the south by Deniyayekele belonging to Crown, the Yapitikandedola, Yamangegedarawatta *alias* Tennewatta claimed by D. A. W. Ratnayaka and others, Hinnerangahawatta claimed by D. A. W. Ratnayaka and others, Gallendawatta claimed by D. A. W. Ratnayaka and others, Udakumbura claimed by Crown and by D. A. W. Ratnayaka and others, Deniyayekele declared the property of the Crown under the Waste Lands Ordinance, the village limit of Kotapola; on the west by the village limit of Pallegama.

February 14, 1906

J. G. FRASER,
Special Officer.



Scale of 8 Chains to an Inch.

Situation: Matugobe village in Morawak korale.

Preliminary plan 169.

Lot.	Name of Land.	Extent.		
		A.	R.	P.
67	Haldolemulledeniya	0	1	25
74	Potumullehena	3	1	15
77	Yapitakandekela and Deniyayekela	149	3	5
		153	2	5

Sheets O 10 34-42 and O 10 50-58

Surveyor-General's Office,
Colombo, August 12, 1905.

Matara S. O. 1,314

J. B. M. RIDOUT,
for Surveyor-General.


Order under Section 2 of "The Waste Lands Ordinances of 1897, 1899, 1900, and 1903," declaring Land to be Crown Property.

In the matter of the land commonly called or known as Iluppakanniyepahalawela, situate in the village of Iluppakanniya in the Kandu tulana of the Kanadara korale of the Nuwaragampalata, in the North-Central Province, and of "The Waste Lands Ordinances of 1897, 1899, 1900, and 1903."

THE notice required by section 1 of "The Waste Lands Ordinances of 1897, 1899, 1900, and 1903," having been duly published in manner prescribed by that section in respect of the above-named land (*vide* Notice No. 2,321), and no claim having been made to the said land or to any interest therein within the period of three months from the date specified in the said notice, I, Howard Orme Fox, Special Officer appointed under section 28 of the said Ordinances, under and by virtue of the powers vested in me in that behalf by section 2 of the said Ordinances, do hereby on this 17th day of January, 1906, order and declare that the said land, as more fully described herein below, situate in the village of Iluppakanniya in the Kandu tulana of the Kanadara korale of the Nuwaragampalata, in the North-Central Province, and shown as lot 1¹ in preliminary plan No. 252 and in the annexed certified tracing therefrom, and containing in extent 20 perches, is the property of the Crown.

Description of the Land referred to.

The land commonly called or known as Iluppakanniyepahalawela, situated in the village of Iluppakanniya in the Kandu tulana of the Kanadara korale of the Nuwaragampalata, in the North-Central Province, containing in extent 20 perches, shown as lot 1¹ in preliminary plan No. 252 and in the annexed certified



Scale of 8 Chains to an Inch.

Situation: Iluppakanniya village in Kandu tulana of Kanadara korale.

Preliminary plan 252.

Lot.	Name of Land.	Extent.		
		A.	R.	P.
1 ¹	Iluppakanniyepahalawela	0	0	20

Sheet F 79
7-15

Surveyor-General's Office,
Colombo, September 18, 1905.

J. B. M. RIDOUT,
for Surveyor-General.

tracing therefrom, and bounded as follows: on the north by Iluppakanniyekela belonging to the Crown; on the east by Iluppakanniyemahawela (T.P. 87,116); on the south and west by Iluppakanniyekela belonging to the Crown.

H. O. FOX,
Special Officer.

The 17th day of January, 1906.
Anuradhapura S. O. 274

Order under Section 2 of "The Waste Lands Ordinances of 1897, 1899, 1900, and 1903," declaring Lands to be Crown Property.

In the matter of the lands commonly called or known as Pissawewahenekele, Kongaslanda, Niandawala, Oyabadamukalana, and Duwa, situate in the village of Pissawewa in the Kelagam tulana of the Eppawala korale of the Nuwaragampalata, in the North-Central Province, and of "The Waste Lands Ordinances of 1897, 1899, 1900, and 1903."

THE notice required by section 1 of "The Waste Lands Ordinances of 1897, 1899, 1900, and 1903," having been duly published in manner prescribed by that section in respect of the above-named lands (*vide* notice No. 2,323), and no claim having been made to the said lands or to any interest therein within the period of three months from the date specified in the said notice, I, Walter Ernest Wait, Special Officer appointed under section 28 of the said Ordinances, under and by virtue of the powers vested in me in that behalf by section 2 of the said Ordinances, do hereby, on this 29th day of January, 1906, order and declare that the said lands, as more fully described herein below, situate in the village of Pissawewa in the Kelagam tulana of the Eppawala korale of the Nuwaragampalata, in the North-Central Province, and shown as lots 2, 2a, 2d, 3, 4, and 5 in preliminary plan No. 364 and in the annexed certified tracing therefrom, and containing in extent 421 acres 3 roods and 15 perches, are the property of the Crown.

Description of the Lands referred to.

The following lots situated in the village of Pissawewa in the Kelagam tulana of the Eppawala korale of the Nuwaragampalata, in the North-Central Province, as described in the annexed certified tracing:—

Lot.	Name of Land.	Preliminary plan 364.			Extent.		
		A.	R.	P.	A.	R.	P.
2	Pissawewahenekele	261	2	5			
2a	Do.	1	0	0			
2d	Kongaslanda	0	1	20			
3	Niandawala	1	3	20			
4	Oyabadamukalana	156	1	20			
5	Duwa	0	2	30			
		421	3	15			

and bounded as follows: on the north by the village limit of Musalpitiya; on the east by the village limit of Kumbukwewa; on the south by the Kala-oya; on the west by the village limit of Ikiriwewa, the village limit of Musalpitiya.

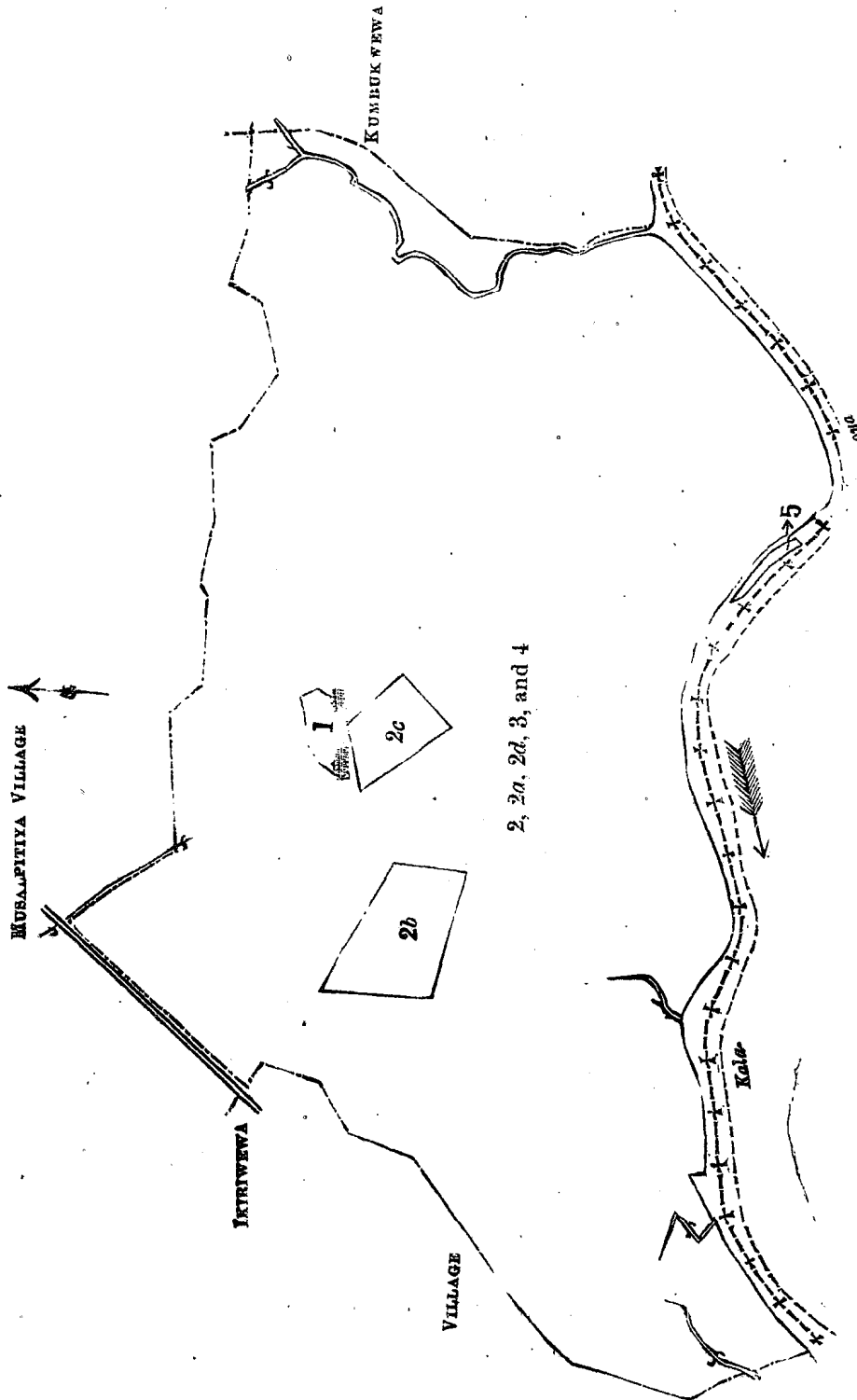
NOTE.—The following lots lying within the above boundaries are excluded from this order, and their aggregate acreage of 16 acres 1 rood and 4 perches is not included in the acreage of 421 acres 3 roods and 15 perches given above:—

Lot.	Name of Land.	Preliminary plan 364.			Extent.		
		A.	R.	P.	A.	R.	P.
1	Pissawewa	1	2	15			
2b	Pissawewahenyaya (T.P. 192,158)	9	1	29			
2c	Kongaslanda	5	1	0			
		16	1	4			

January 29, 1906.

W. E. WAIT,
Special Officer.

[For Tracing see page 233]



Scale of 16 Chains to an Inch.

Situation : Pissawewa village in Eppawala korale.

Preliminary plan 364.

Lot.	Name of Land.	Extent.	
		A.	R. P.
2	Pissawewahenekele	261	2 5
2a	Do. (Railway land)	1	0 0
2d	Kongaslanda	0	1 20
3	Niandawala	1	3 20
4	Oyabadamukalana	156	1 20
5	Duwa	0	2 30
		421	3 15

Lot.	Name of Land.	Lots excluded.			Extent.		
		A.	R.	P.	A.	R.	P.
1	Pissawewa	1	2	15			
2b	Pissawewahenyaya (T.P. 192.158)	9	1	29			
2c	Kongaslanda	5	1	0			
		16	1	4			

Sheets F¹³₃₉₋₄₇, F¹³₄₀₋₄₈, F¹³₅₅₋₆₃, and F¹³₅₆₋₆₄

Surveyor-General's Office,
Colombo, September 22, 1905.
Anuradhapura S. O. 275

J. B. M. RIDOUT,
for Surveyor-General.

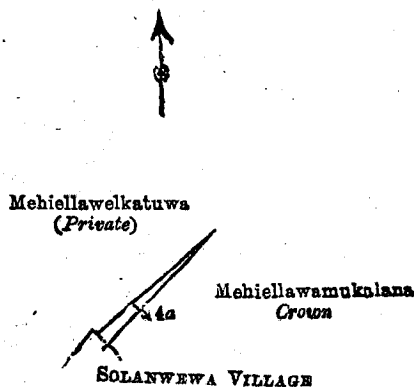
Order under Section 2 of "The Waste Lands Ordinances of 1897, 1899, 1900, and 1903," declaring Lands to be Crown Property.

In the matter of the land commonly called or known as Pahalawela, situate in the village of Mehiellewa in the Pahalamedagandahe tulana of the Nuwaragam korale of the Nuwaragampalata, in the North-Central Province, and of "The Waste Lands Ordinances of 1897, 1899, 1900, and 1903."

THE notice required by section 1 of "The Waste Lands Ordinances of 1897, 1899, 1900, and 1903," having been duly published in manner prescribed by that section in respect of the above-named land (*vide* Notice No. 2,340), and no claim having been made to the said land or to any interest therein within the period of three months from the date specified in the said notice, I, Howard Orme Fox, Special Officer appointed under section 28 of the said Ordinances, under and by virtue of the powers vested in me in that behalf by section 2 of the said Ordinances, do hereby on this 19th day of February, 1906, order and declare that the said land, as more fully described herein below, situate in the village of Mehiellewa in the Pahala Medagandahe tulana of the Nuwaragam korale of the Nuwaragampalata, in the North-Central Province, and shown as lot 4a in preliminary plan No. 212 and in the annexed certified tracing therefrom, and containing in extent 15 perches, is the property of the Crown.

Description of the Land referred to.

The land commonly called or known as Pahalawela, situated in the village of Mehiellewa in the Pahala Medagandahe tulana of the Nuwaragam korale of the Nuwaragampalata, in the North-Central Province, containing in extent 15 perches, shown as lot 4a in preliminary plan No. 212 and in the annexed certified



Scale of 8 Chains to an Inch.

Situation : Mehiellawa village in Nuwaragam korale.
Preliminary plan 212.

Lot.	Name of Land.	Extent.		
		A.	R.	P.
4a	Pshalawela	0	0	15

Sheet F¹³₈₋₁₆

Surveyor-General's Office,
Colombo, October 18, 1905.

J. M. B. RIDOUT,
for Surveyor-General.

tracing therefrom, and bounded as follows : on the north by Mehiellewelkatuwa (private) ; on the east by Mehiellewamukalana belonging to the Crown ; on the south by the village limit of Solanwewa ; on the west by Mehiellewelkatuwa (private).

The 19th day of February, 1906.
Anuradhapura S. O. 276

H.^cO.^o Fox,
Special Officer.

PRELIMINARY NOTICES

Notice under "The Waste Lands Ordinances of 1897, 1899, 1900, and 1903."

TAKE notice, that unless within three months from the 23rd day of March, 1906, the persons, if any, who claim any interest in the lands hereinafter mentioned or in any one or more of such lands, make claim in person or in writing to the said lands or any of them or to same interest therein to W. E. Wait, Esq., Special Officer appointed under section 28 of "The Waste Lands Ordinances, 1897, 1899, 1900, and 1903," at his office at Hill Nouse, Mutwal, Colombo:

Such Special Officer, in pursuance of the powers vested in him by the said Ordinances, will declare by writing under his hand that the said lands or such of them, as to which no claim has been made, are the property of the Crown.

W. E. WAIT,
Special Officer.

Description of the Lands referred to.

The following lots situated in the village of Maradankulama in the Ihalaewu tulana of the Kende korale of the Nuwaragamalata, in the north-Central Province, as described in the annexed certified tracings:—

I.

Preliminary plan 170.

Lot.	Name of Land.	Extent. A. R. P.
1a	Maradankulama tisbamba	0 2 25

and bounded as follows: on the north and east by Maradankulama tisbamba belonging to the Crown; on the south by the Horana-ela; on the west by Maradankulama tisbamba belonging to the Crown.



Maradankulama tisbamba
Crown



Scale of 8 Chains to an Inch.

Situation: Maradankulama village in Ihala Wewu tulana of Kende korale.

Preliminary plan 170.

Lot.	Name of Land.	Extent. A. R. P.
1a	Maradankulama tisbamba	0 2 25

Sheet F ⁴ 40—48

Surveyor-General's Office,
Colombo, March 9, 1906.

J. B. M. RIDOUT,
for Surveyor-General.

II

Preliminary plan 170.

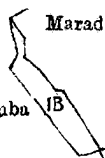
Lot.	Name of Land.	Extent. A. R. P.
1b	Maradankulama pasbamba	0 2 0

and bounded as follows: on the north by the Horana-ela, Maradankulamangangoda claimed by K. Velpanikeya and others; on the east by Maradankulamangangoda claimed by K. Velpanikeya and others; on the south and west by Maradankulama pasbamba belonging to the Crown.



Maradankulamangangoda

Maradankulama pasbamba
Crown



Maradankulama pasbamba
Crown

Scale of 8 Chains to an Inch.

Situation : Maradankulama village in Ihala Wew tulana of Kende korale.

Preliminary plan 170.

Lot.	Name of Land.	Extent. A. R. P.
1b	Maradankulama pasbamba	0 2 0

Sheet F 40—48

Surveyor-General's Office,
Colombo, March 9, 1906.

2,392

J. B. M. RIDOUT,
for Surveyor-General.

Anuradhapura S. O. 14—1906

Notice under "The Waste Lands Ordinances of 1897, 1899, 1900, and 1903."

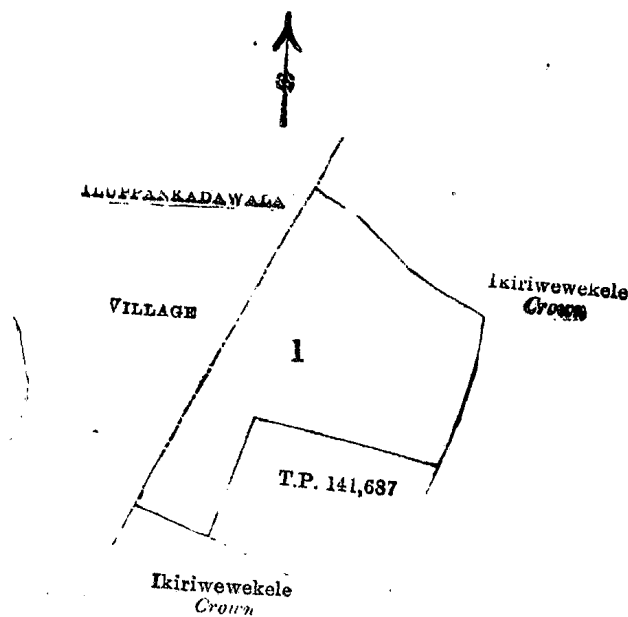
TAKE notice, that unless within three months from the 23rd day of March, 1906, the persons, if any, who claim any interest in the lands hereinafter mentioned or in any one or more of such lands, make claim in person or in writing to the said lands or any of them or to some interest therein to W. E. Wait, Esq., Special Officer appointed under section 28 of "The Waste Lands Ordinances, 1897, 1899, 1900, and 1903," at his office at Hill House, Mutwal, Cloombo :

Such Speical Officer, in pursuance of the powers vested in him by the said Ordinances, will declare by writing under his hand that the said lands or such of them, as to which no claim has been made, are the property of the Crown.

W. E. WAIT,
Special Officer

Description of the Land referred to.

The land commonly called or known as Ikiriwewekumbura, situated in the village of Ikiriwewa in the Nuwaragam tulana of the Nuwaragam korale of the Nuwaragampalata, in the North-Central Province, containing in extent 9 acres, shown as lot 1 in preliminary plan 283 and in the annexed certified tracing therefrom, and bounded as follows : on the north and east by Ikiriwewekele belonging to the Crown ; on the south by T. P 141,687, Ikiriwewekele belonging to the Crown ; on the west by the village limit of Iluppankadawala.



Scale of 8 Chains to an Inch.

Situation : Ikiriwewa village in Nuwaragam tulana of Nuwaragam korale.

Preliminary plan 283.

Lot.	Name of Land.	Extent. A. R. P.
1	Ikiriwewekumbura	9 0 0

Sheet F 17—25 and F 18—26

Surveyor-General's Office,
Colombo, March 7, 1906.

2,393

J. B. M. RIDOUT,
for Surveyor-General
Anuradhapura S. O. 15—1906

Notice under "The Waste Lands Ordinances of 1897, 1899, 1900, and 1903."

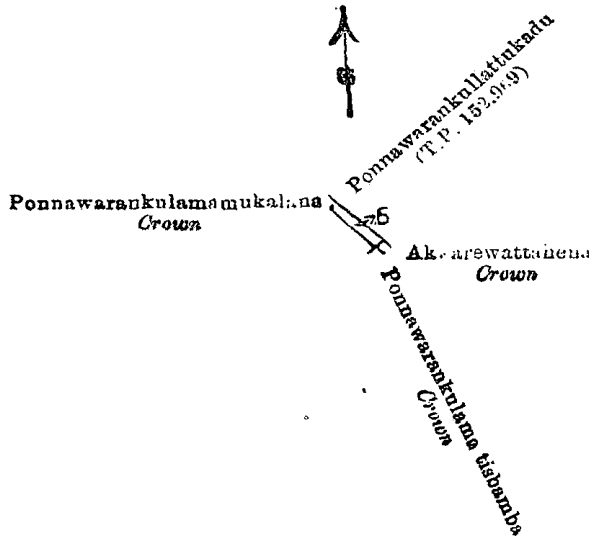
TAKE notice, that unless within three months from the 23rd day of March, 1906, the persons, if any, who claim any interest in the land hereinafter mentioned, make claim in person or in writing to the said land or to some interest therein to W. E. Wait, Esq., Special Officer appointed under section 28 of "The Waste Lands Ordinances, 1897, 1899, 1900, and 1903," at his office at Hill House, Mutwal, Colombo :

Such Special Officer, in pursuance of the powers vested in him by the said Ordinances, will declare by writing under his hand that the said land, to which no claim has been made, is the property of the Crown.

W. E. WAIT,
Special Officer.

Description of the Land referred to.

The land commonly called or known as Ponnawarankulame Akkarewela, situated in the village of Ponnawarankulama in the Kandu tulana of the Kanadara korale of the Nuwaragampalata, in the North-Central Province, containing in extent 15 perches, shown as lot 6 in preliminary plan No. 257 and in the annexed certified tracing therefrom, and bounded as follows : on the north by Ponnawarankulattukadu (T.P. 152,969) ; on the east by Ponnawarankulattukadu (T.P. 152,969), Akkarewattahena belonging to the Crown ; on the south by Ponnawarankulama tisbaraba belonging to the Crown, Ponnawarankulama mukalana belonging to the Crown ; on the west by Ponnawarankulamamukalana belonging to the Crown.



Scale of 8 Chains to an Inch.

Situation : Ponnawarankulama village in Kandu tulana of Kanadara korale.

Preliminary plan 257.

Lot.	Name of Land.	Extent.	
		A.	R. P.
6	Ponnawarankulame Akkarewela	0	0 15

Sheet F 9
4—12

Surveyor-General's Office,
Colombo, March 9, 1906.

2,394

J. B. M. RIDOUT,
for Surveyor-General.

Anuradhapura S. O. 16—1906

Notice under "The Waste Lands Ordinances of 1897, 1899, 1900, and 1903."

TAKE notice, that unless within three months from the 23rd day of March, 1906, the persons, if any, who claim any interest in the lands hereinafter mentioned or in any one or more of such lands or to some interest therein, make claim in person or in writing to the said lands or any of them or to some interest therein to H. O. Fox, Esq., Special Officer appointed under section 28 of "The Waste Lands Ordinances, 1897, 1899, 1900, and 1903," at his office at Hill House, Mutwal, Colombo :

Such Special Officer, in pursuance of the powers vested in him by the said Ordinances, will declare by writing under his hand that the said lands or such of them, as to which no claim has been made, are the property of the Crown.

H. O. FOX,
Special Officer.

Description of the Lands referred to.

The following lots situated in the village of Lenawa in the Hetahaye korale of the Hiriya hatpattu in the Kurunegala District, in the North-Western Province, as described in the annexed certified tracings:—

I.

Lot.	Name of Land.	Extent.	
		A.	R. P.
W1185	Batalayaya	44	2 10
X 1185	Neketeyaya	5	2 0
Y 1185	Batalayaya	1	20

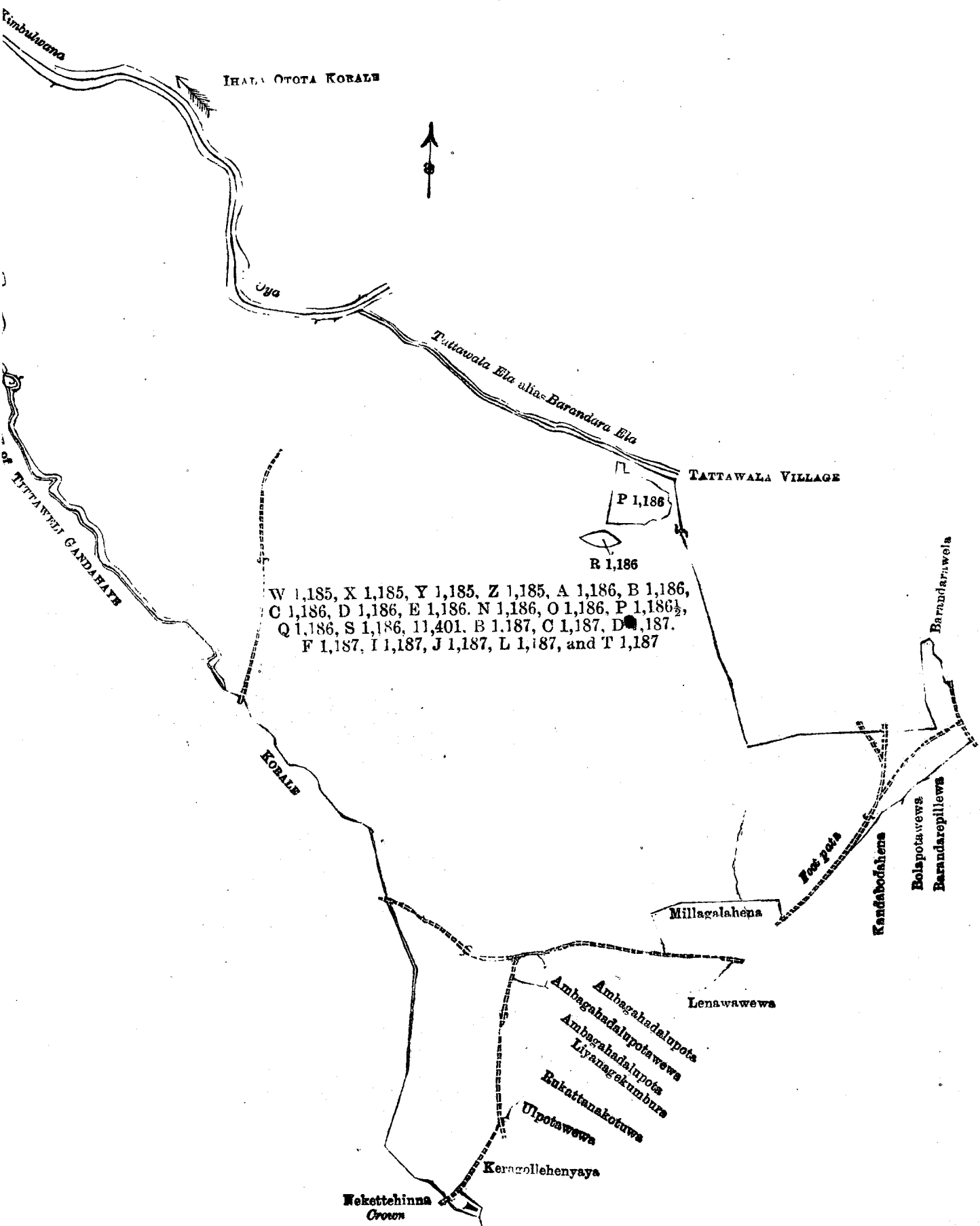
Lot.	Name of Land.	Extent.		
		A.	R.	P.
Z 1185	Neketeyaya	2	0	20
A 1186	Do.	40	0	20
B 1186	Wagollahenyaya, Likolayaya, Petangolla, Divurunyaya, Kekerihenyaya, Millagalahenyaya	245	3	30
C 1186	Bogahagalehenyaya <i>alias</i> Kurundugahaulpota	19	3	0
D 1186	Kurundugahaulpota	29	3	30
E 1186	Kirindimadehenyaya	17	0	10
N 1186	Dampelessahenyaya	41	3	20
O 1186	Kirindimadeihalahena	8	0	32
11401	Galgodewela	3	0	16
P 1186½	Galgodewepillewa	0	2	34
Q 1186	Galgodahinna	2	1	30
S 1186	Gawalayaya <i>alias</i> Danpelessahenyaya, Danpelessahena	33	2	20
B 1187	Wagollewelikada	2	2	32
C 1187	Wagolle Anodawa	11	1	20
D 1187	Lenawakanda	41	1	10
F 1187	Barandarepillewa, Kandabodayaya, Wattedehena	35	0	0
I 1187	Wagollewelikada	9	1	15
J 1187	Wagollehenyaya, Keragollehenyaya	32	3	10
L 1187	Millagaladungala	0	3	20
T 1187	Nekatihinna <i>alias</i> Ulpothamukalana	0	2	16
		632	1	15

and bounded as follows: on the north by the Kimbulwana-oya (the limit of Ihala Otota korale), the Tattawala-ela *alias* Bandara-ela, the village limit of Tattawala; on the east by the village limit of Tattawala, Barandawala claimed by Heratmudiyanselage Kiri Banda and others; on the south by Barandarepillewa claimed by Heratmudiyanselage Kiri Banda, the Bolapota wewa, Kandabodahena claimed by Imiyamudiyanselage Bandirala, a footpath, Millagalahena claimed by Heratmudiyanselage Mudiyanse and others, the Lenawawewa, Ambagahadalupotha claimed by Imiyamudiyanselage Pinhami and another, the Ambagahadalupota wewa, Ambagahadalupotha claimed by Imiyamudiyanselage Pinhami and another, Liyanagekumbura claimed by Lenawe Kiri Banda Kapurala, Rukattanakotuwa claimed by Karanakara Mudiyanse Mudalihamy Vel-vidane and others, the Ulpotewewa, a footpath, Keragollehenyaya claimed by Mr. J. W. C. de Soysa, Nekettehinna claimed by the Crown, the village limit of Tihawa of Tittaweligandahaye korale; on the west by the village limit of Tihawa of Tittaweligandahaye orale.

NOTE.—The following lots lying within the above boundaries are excluded from this notice, and their aggregate acreage of 4 acres 1 rood and 34 perches is not included in the acreage of 632 acres 1 rood and 15 perches given above:—

Lot.	Name of Land.	Extent.		
		A.	R.	P.
P 1186	Galgodawela	3	3	24
R 1186	Galgodawewa	0	2	10
		4	1	34

[For Tracing see page 239.]



Scale of 16 Chains to an Inch.

Tenement List.

Situation : Lenawa village in Hiriyala hatpattu of Hetahaye korale.
Preliminary plan 2,461.

Lot.	Name of Land.	Extent.		
		A.	R.	P.
W1185	Batalayaya	44	2	10
X 1185	Neketeyaya	5	2	0
Y 1185	Batalayaya	3	1	20
Z 1185	Neketeyaya	2	0	20
A 1186	Do.	40	0	20
B 1186	Wagollahenyaya, Likolayaya, Petangolla, Divurunyaya, Kekerihenyaya, Millagalahenyaya	245	3	30
C 186	Bagahagalehenyaya <i>alias</i> Kurundugahaulpota	19	3	0
D 1186	Kurundugahaulpota	29	3	30
E 1186	Kirindimadehenyaya	17	0	10
N 1185	Danpelessahenyaya	41	3	20
O 1186	Kirindimadeihalahena	8	0	32
P 1186½	Galgodewelepillewa	0	2	34
Q 1186	Galgodahinna	2	1	30
S 1186	Galwalayaya <i>alias</i> Danpelessehenyaya	33	2	20
11401	Galgodewela	3	0	16
B 1187	Wagollewelikada	2	2	32
C 1187	Wagolle Anodawa	11	1	20
D 1187	Lenawakanda	41	1	10
F 1187	Barandarepil'ewa, Kandabodayaya, Wattehena	35	0	0
I 1187	Wagollawelikada	9	1	15
J 1187	Wagollehenyaya, Keragollehenyaya	32	3	10
L 1187	Millagaladungala	0	3	20
T 1187	Nekatihinna <i>alias</i> Ulpothamukalana	0	2	16
<i>Lots excluded.</i>		632	1	15
P 118	Galgodawela	3	3	24
R 1186	Galgodawewa	0	2	10
		4	1	34

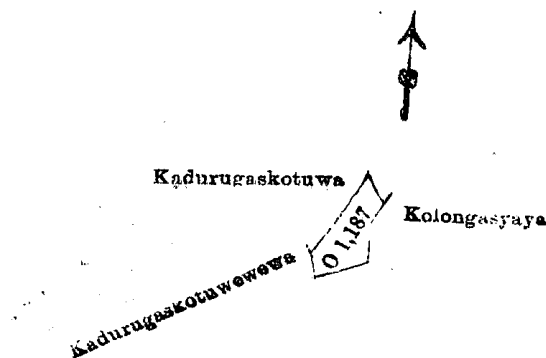
Surveyor-General's Office,
Colombo. February 23, 1906.

R. S. TEMPLETON,
for Surveyor-General.

Preliminary plan 2,461

Lot.	Name of Land.	Extent.		
		A.	R.	P.
O 1187	Talakotuwapillewa	0	2	10

and bounded as follows : on the north by Kadurugaskotuwa claimed by Heratmudiyanse Mudiyanse and others ; on the east by Kolongasyaya claimed by Mr. J. W. C. de Soysa ; on the south by Kolongasyaya claimed by Mr. J. W. C. de Soysa ; on the west by the Kadurugaskotuweewa, Kadurugaskotuwa claimed by Heratmudiyanse Mudiyanse and others.



Scale of 8 Chains to an Inch.

Situation : Lenawa village in Hiriyala hatpattu of Hetahaye korale.
Preliminary plan 2,461.

Lot.	Name of Land.	Extent.		
		A.	R.	P.
O 1187	Talakotuwapillewa	0	2	10

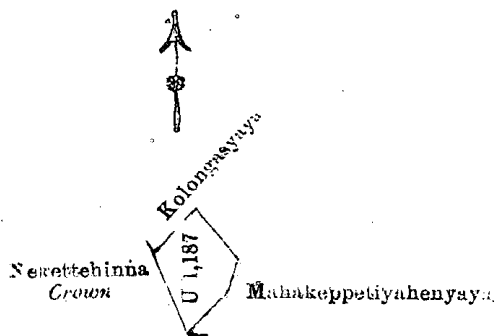
Surveyor-General's Office,
Colombo. February 23, 1906.

R. S. TEMPLETON,
for Surveyor-General.

III.

Lot.	Preliminary plan 2,461. Name of Land.	Extent.
		A. R. P.
U 1187 ..	Nekettehinna ..	0 3 20

and bounded as follows: on the north by Kolongasyaya claimed by Mr. J. W. C. de Soysa; on the east by Mahakeppitiyahenyaya claimed by ditto; on the south by Mahakeppitiyahenyaya claimed by ditto, Nekettehinna claimed by the Crown; on the west by Nekettehinna claimed by the Crown.



Scale of 8 Chains to an Inch.

Situation: Lenawa village in Hiriyala hatpattu of Hetahaye korale.

Preliminary plan 2,461.

Lot.	Name of Land.	Extent.
		A. R. P.
U 1187 ..	Nekettehinna ..	0 3 20

Surveyor-General's Office,
Colombo, February 23, 1906.

2,395

R. S. TEMPLETON,
for Surveyor-General.

Kurunegala S. O. 5—1906

Notice under "The Waste Lands Ordinances of 1897, 1899, 1900, and 1903."

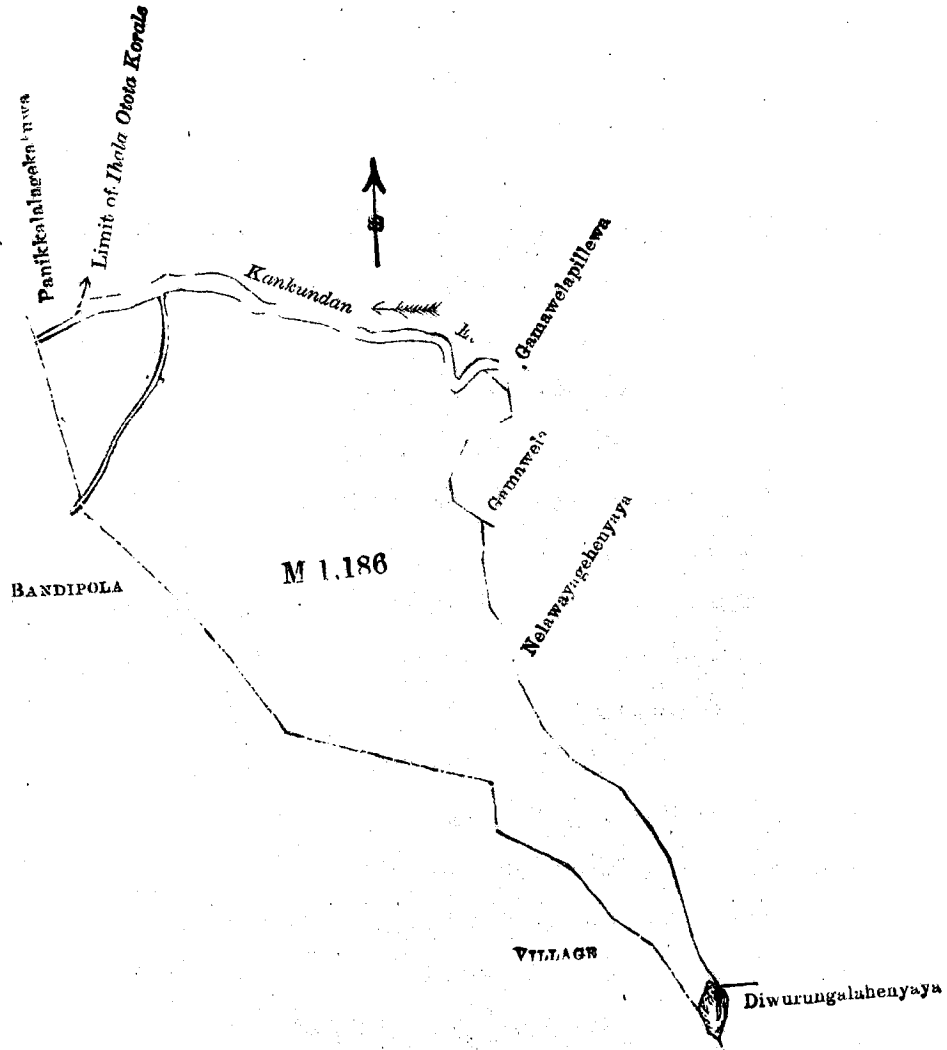
TAKE notice, that unless within three months from the 23rd day of March, 1906, the persons, if any, who claim any interest in the land hereinafter mentioned, make claim in person or in writing to the said land or to some interest therein to H. O. Fox, Esq., Special Officer appointed under section 28 of "The Waste Lands Ordinances, 1897, 1899, 1900, and 1903," at his office at Hill House, Mutwal, Colombo:

Such Special Officer, in pursuance of the powers vested in him by the said Ordinances, will declare by writing under his hand that the said lands, to which no claim has been made, is the property of the Crown.

H. O. FOX,
Special Officer.

Description of the Land referred to.

The land commonly called or known as Siyambalagahamullahenyaya, situated in the village of Karandagolla in the Hetahaye korale of the Hiriyala hatpattu in the Kurunegala District, in the North-Western Province, containing in extent 32 acres and 1 rood, shown as lot M 1,186 in preliminary plan No. 2,461 and in the annexed certified tracing therefrom, and bounded as follows: on the north by Panikkalalayekatuwa claimed by Bannekemudiyanselage Seerala Kapurala and others, the limit of Ihala Otota korale, the Kankundan-ela, Gamawelapillewa claimed by Halpe Ekanayakage Punchi Banda and others; on the east by Gamawela claimed by Halpe Ekanayakage Punchi Banda and others, Nelawayagehenyaya claimed by Yapamudiyanselage Punchi Banda and others, Diwurungalahenyaya claimed by Halpe Ekanayakage Punchi Banda and others; on the south and west by the village limit of Bandipola



Scale of 8 Chains to an Inch.

Situation : Karandagolla village in Hiriyala hatpattu of Hetahaye korale.

Preliminary plan 2,461.

Lot.	Name of Land.	Extent. A. R. P.
M 1186	Siyambalagahamullahenyaya	32 1 0

Surveyor-General's Office,
Colombo, February 23, 1906.
2,396

R. S. TEMPLETON,
for Surveyor-General.
Kurunegala S. O. 6—1906

Notice under "The Waste Lands Ordinances of 1897, 1899, 1900, and 1903."

TAKE notice, that unless within three months from the 23rd day of March, 1906, the persons, if any, who claim any interest in the lands hereinafter mentioned or in any one or more of such lands, make claim in person or in writing to the said lands or any of them or to some interest therein to H.O.Fox, Esq., Special Officer appointed under section 28 of "The Waste Lands Ordinances, 1897, 1899, 1900, and 1903," at his office at Hill House, Mutwal, Colombo :

Such Special Officer, in pursuance of the powers vested in him by the said Ordinances, will declare by writing under his hand that the said lands or such of them, as to which no claim has been made, are the property of the Crown.

H. O. Fox,
Special Officer.

Description of the Lands referred to.

The following lots situated in the village of Niramulla in the Ihala Otota korale of the Hiriyala hatpattu in the Kurunegala District, in the North-Western Province, as described in the annexed certified tracings :—

I.

Lot.	Name of Land.	Extent. A. R. P.
H 1186	Sidaranwalayaya	0 1 28

and bounded as follows : on the north and east by Sidaranwalayaya claimed by Niramulle Kumarihami ; on the south and west by the limit of Tattawala village of Hetahaye korale.



Scale of 8 Chains to an Inch.

Situation : Niramulla village in Hiriyala hatpattu of Ihala Otota korale.

Preliminary plan 2,461.

Lot.	Name of Land.	Extent. A. R. P.
H 1186	Sidanawalayaya	0 1 20

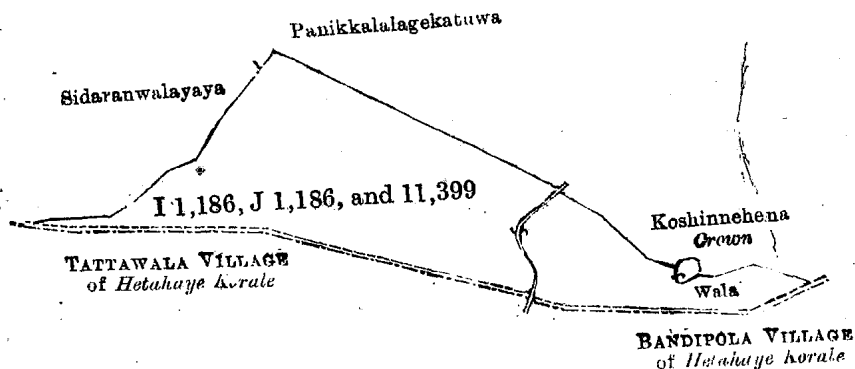
Surveyor-General's Office,
Colombo, February 23, 1906.

R. S. TEMPLETON,
for Surveyor-General.

II.

Lot.	Name of Land.	Extent. A. R. P.
I 1186	Sidanawalayaya	0 0 18
J 1186	Panikkalalayekatuwa	8 3 15
11399	Koshinnehena	2 3 18
		11 3 11

and bounded as follows : on the north by Panikkalalayekatuwa claimed by Bannekemudiyanselage Seerala Kapurala and others, Koshinnehena claimed by the Crown ; on the east by the village limit of Bandipola of Hetahaye korale ; on the south by the village limit of Bandipola of Hetahaye korale, the village limit of Tattawala of Hetahaye korale ; on the west by Sidanawalayaya claimed by Niramulle Kumarihamy, Panikkalalayekatuwa claimed by Bannekemudiyanselage Seerala Kapurala and others.



Scale of 8 Chains to an Inch.

Situation : Niramulla village in Hiriyala hatpattu of Ihala Otota korale.

Preliminary plan 2,461.

Lot.	Name of Land.	Extent. A. R. P.
I 1186	Sidanawalayaya	0 0 18
J 1186	Panikkalalayekatuwa	8 3 15
11399	Koshinnehena	2 3 18
		11 3 11


Surveyor-General's Office,
Colombo, February 23, 1906.

R. S. TEMPLETON,
for Surveyor-General.

III.

Lot.	Name of Land.	Preliminary plan 2,461.			Extent.		
					A.	R.	P.
11400	Koshinnehena				0	0	8

and bounded as follows : on the north by Koshinnehena claimed by the Crown ; on the east, south, and west by the village limit of Bandipola in Hetahaye korale.



BANDIPOLA VILLAGE
of Hetahaye Korale

Scale of 8 Chains to an Inch.

Situation : Nirawalala village in Hiriyala hatpattu of Ihala Otota korale.

Preliminary plan 2,461,

Lot.	Name of Land.	Preliminary plan 2,461.			Extent.		
					A.	R.	P.
11400	Koshinnehena				0	0	8

Surveyor-General's Office,
Colombo, February 23, 1906.

2,397

R. S. TEMPLETON,
for Surveyor-General.
Kurunegala S. O. 7—1906

Notice under "The Waste Lands Ordinances of 1897, 1899, 1900, and 1903."

TAKE notice, that unless within three months from the 23rd day of March, 1906, the persons, if any, who claim any interest in the lands hereinafter mentioned or in any one or more of such lands or to some interest therein, make claim in person or in writing to the said lands or any of them or to some interest therein to H. O. Fox, Esq., Special Officer appointed under section 28 of "The Waste Lands Ordinances, 1897, 1899, 1900, and 1903," at his office at Hill House, Mutwal, Colombo :

Such Special Officer, in pursuance of the powers vested in him by the said Ordinances, will declare by writing under his hand that the said lands or such of them, as to which no claim has been made, are the property of the Crown.

H. O. Fox,
Special Officer.

Description of the Lands referred to.

The following lots situated in the village of Tattawala in Hetahaye korale of Hiriyala hatpattu in the Kurunegala District, in the North-Western Province, as described in the annexed certified tracing :—

Preliminary plan 2,461.

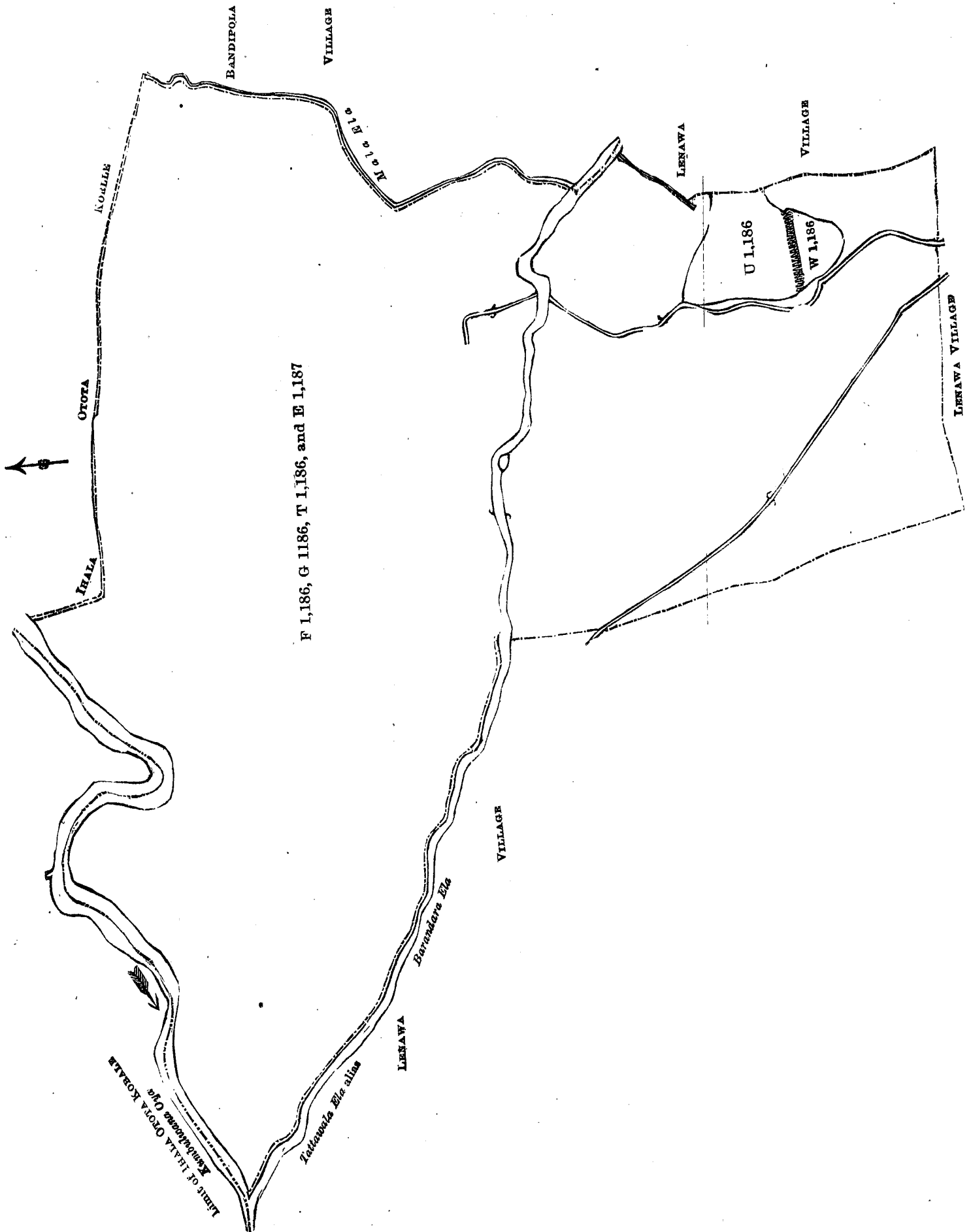
Lot.	Name of Land.	Preliminary plan 2,461.			Extent.		
					A.	R.	P.
F 1186	Nagahahena, Tattawalahena, Puhudiwuleyaya, Gongawalayaya, Galpotuwalayaya, Tattawala- hena, Marammuleyaya				237	0	0
G 1186	Galpottagalehenyaya				0	3	25
T 1186	Dungala				3	2	12
E 1187	Lenawakanda				7	0	0
					<u>248</u>	<u>1</u>	<u>37</u>

and bounded as follows : on the north by the Kumbalwana-oya (limit of Ihala Otota korale), limit of Ihala Otota korale ; on the east by a Mala-ela (the village limit of Bandipola), the village limit of Lenawa ; on the south by the village limit of Lenawa ; on the west by the village limit of Lenawa, the Tattawala-ela *alias* Barandara-ela (the village limit of Lenawa).

NOTE.—The following lots lying within the above boundaries are excluded from this notice, and their aggregate acreage of 5 acres 3 roods and 30 perches is not included in the acreage of 248 acres 1 rood and 37 perches given above :—

Preliminary plan 2,461.

Lot.	Name of Land	Preliminary plan 2,461.			Extent.		
					A.	R.	P.
U 1186	Nagahahenewela				4	2	20
W 1186	Nagahahenewewa				1	1	10
					<u>5</u>	<u>3</u>	<u>30</u>



F 1,186, G 1,186, T 1,186, and E 1,187

U 1,186

W 1,186

Scale of 8 Chains to an Inch.

D 5

Tenement List.

Situation : Tattawala village in Hiriyalahatpattu of Hetahaye korale.

Lot.	Name of Land.	Preliminary plan 2,461.		
		Extent.		
		A.	R.	P.
F 1186	Nagahahena, Tattawalahena, Puhudiwuleyaya, Gongawalayaya, Galpotuwalayaya, Tattawalahena, Marammulleyaya	237	0	0
G 1186	Galpottagalehenyaya	0	3	25
T 1186	Dungala	3	2	12
E 1187	Lenawakanda	7	0	0
		248	1	37

Lots excluded.

U 1186	Nagahahenewela	4	2	20
W 1186	Nagahahenewewa	1	1	10
		5	3	30

Surveyor-General's Office,
Colombo, February 23, 1906.R. S. TEMPLETON,
for Surveyor-General.

2,398

Kurunegala S. O. 8—1906

Notice under "The Waste Lands Ordinances of 1897, 1899, 1900, and 1903."

TAKE notice, that unless within three months from the 23rd day of March, 1906, the persons, if any, who claim any interest in the lands hereinafter mentioned or in any one or more of such lands or to some interest therein, make claim in person or in writing to the said lands or any of them or to some interest therein to H. O. Fox, Esq., Special Officer appointed under section 28 of "The Waste Lands Ordinances, 1897, 1899, 1900, and 1903," at his office at Hill House, Mutwal, Colombo :

Such Special Officer, in pursuance of the powers vested in him by the said Ordinances, will declare by writing under his hand that the said lands or such of them, as to which no claim has been made, are the property of the Crown.

H. O. Fox,
Special Officer.*Description of the Lands referred to.*

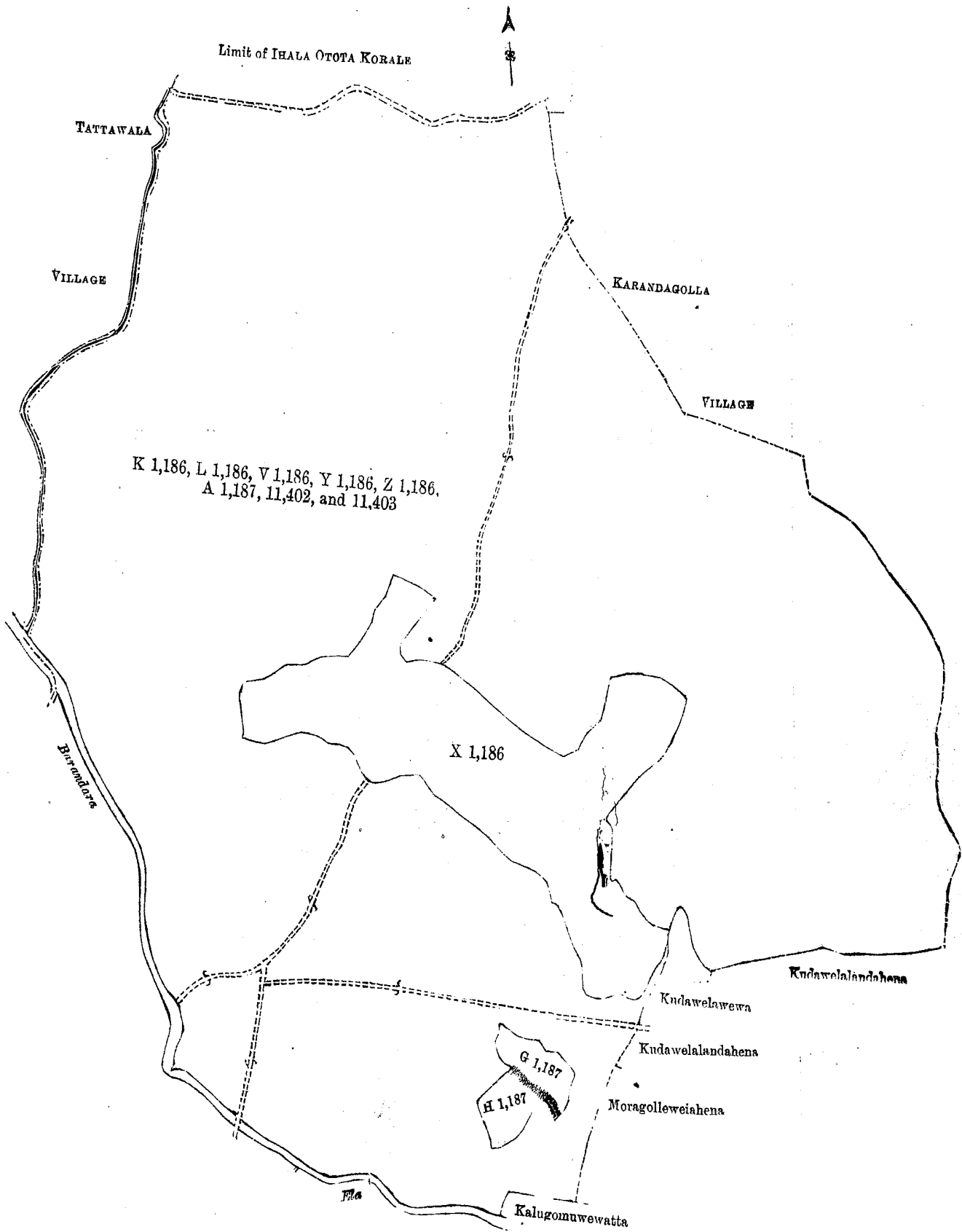
The following lots situated in the village of Bandipola in Hetahaye korale of Hiriyala hatpattu in the Kurunegala District, in the North-Western Province, as described in the annexed certified tracing :—

Lot.	Name of Land.	Preliminary plan 2,461.		
		Extent.		
		A.	R.	P.
K 1186	Palugahayayehena	0	1	5
L 1186	Do.	0	1	20
V 1186	Bandipolayaya, Moragollewelepillewa, Bandipalayaya, Diwurungalahena, Bandipolayaya alias Patagalayaya, Bandipolayaya, Keppitiyayaya, Kudupalugahayaya, Bandipolayaya, Palugahayaya, Nugagahamulahena	210	2	0
Y 1186	Bandipolawewa	3	3	8
Z 1186	Wanthurumalahenyaya	15	1	30
A 1187	Henayedalupothawewa	0	2	4
11402	Henayedalupothawela	6	2	10
11403	Henayedalupothawatta	3	3	15
		241	1	12

and bounded as follows : on the north by the limit of Ihala Otota korale ; on the east by the limit of Ihala Otota korale, the village limit of Karandagolla ; on the south by Kudawelalandehena claimed by Vedaralage Punchirala, Kudawelawewa claimed by Yapamudiyanselage Punchi Banda and others, Kudawelalandehena claimed by Vedaralage Punchirala, Moragollewelahena claimed by ditto, Kalugomuwehewatta claimed by Ambagahalanelage Puncha, the Barandara-ela ; on the west by the Barandara-ela, the village limit of Tattawala.

NOTE.—The following lots lying within the above boundaries are excluded from this notice, and their aggregate acreage of 26 acres 3 roods and 8 perches is not included in the acreage of 241 acres 1 rood and 12 perches given above :—

Lot.	Name of Land.	Preliminary plan 2,461.		
		Extent.		
		A.	R.	P.
X 1186	Bandipolakudawela, Bandipolawela	24	1	32
G 1187	Moragollewewa	1	1	6
H 1187	Moragollewela	1	0	10
		26	3	8



Scale of 8 Chains to an Inch.

Tenement List.

Situation : Bandipola village in Hiriyala hatpattu of Hetahaye korale.

Lot.	Name of Land.	Extent.		
		A.	R.	P.
	{Preliminary plan 2,461.			
K 1186	Palugahayayehena	0	1	5
L 1186	Do.	0	1	20
V 1186	Bandipolayaya, Moragollewelepillewa, Bandipolayaya, Diwurungalahena, Bandipolayaya <i>alias</i> Patagalayaya, Bandipolayaya, Keppitiyayaya, Kudupalugahayaya, Bandipolayaya, Palugahayaya, Nugagahamulahena	210	2	0
Y 1186	Bandipolawewa	3	3	8
Z 1186	Wandurumalahenyaya	15	1	30
A 1187	Henayedalupothawewa	0	2	4
11402	Henayedalupothawela	6	2	10
11403	Henayedalupothawatta	3	3	15
		<u>241</u>	<u>1</u>	<u>12</u>

Lots excluded.

G 1187	Moragollewewa	1	1	6
H 1187	Moragollewela	1	0	10
X 1186	Bandipolakndawela, Bandipolawela	24	1	32
		<u>26</u>	<u>3</u>	<u>8</u>

2,399

Kurunegala S. O. 9—1906